

NEIL ABERCROMBIE  
GOVERNOR OF HAWAII



FILE COPY  
OCT 23 2014



STATE OF HAWAII  
DEPARTMENT OF LAND AND NATURAL RESOURCES  
DIVISION OF AQUATIC RESOURCES  
1151 PUNCHBOWL STREET, ROOM 330  
HONOLULU, HAWAII 96813

WILLIAM J. AILA, JR.  
CHAIRPERSON  
BOARD OF LAND AND NATURAL RESOURCES  
COMMISSION ON WATER RESOURCE MANAGEMENT

JESSE K. SOUKI  
FIRST DEPUTY

WILLIAM M. TAM  
DEPUTY DIRECTOR - WATER

AQUATIC RESOURCES  
BOATING AND OCEAN RECREATION  
BUREAU OF CONVEYANCES  
COMMISSION ON WATER RESOURCE MANAGEMENT  
CONSERVATION AND COASTAL LANDS  
CONSERVATION AND RESOURCES ENFORCEMENT  
ENGINEERING  
FORESTRY AND WILDLIFE  
HISTORIC PRESERVATION  
KAHOOLAWE ISLAND RESERVE COMMISSION  
LAND  
STATE PARKS

October 13, 2014

Director  
Office of Environmental Quality Control  
235 South Beretania Street, Suite 702  
Honolulu, Hawaii 96813

Dear Director

Subject: Draft Environmental Assessment for Hawaii Statewide Fish Aggregating Device System

RECEIVED  
14 OCT 10 P2:54  
OFF. OF ENVIRONMENTAL  
QUALITY CONTROL

The Department of Land and Natural Resources has reviewed the Draft Environmental Assessment for the subject project and anticipates a Finding of No Significant Impact. Please publish notice in the October 23, 2014 OEQC Environmental Notice. We have enclosed a completed OEQC Publication Form and one (1) copy of the document in pdf format on a CD; and one (1) hardcopy of the Draft EA.

Please call Dr. Kim Holland at 808-236-7410, if you have any questions.

Sincerely,

William J. Aila, Jr.  
Chairperson

**AGENCY ACTIONS  
SECTION 343-5(B), HRS  
PUBLICATION FORM (FEBRUARY 2013 REVISION)**

**Project Name** Hawaii Fish Aggregating Device System EA-FONSI

**Island:** Statewide offshore

**District:**

**TMK:**

**Permits:**

**Proposing/Determination Agency:**

Department of Land and Natural Resources; State of Hawaii; c/o Division of Aquatic Resources; 1151 Punchbowl Street, Room 330; Honolulu, HI 96813; Mr. Frazer McGilvray, Administrator; 587-0100; contact Mr. Alton Miyasaka 587-0092 or email Alton.K.Miyasaka@hawaii.gov.

**Accepting Authority:**

*(for EIS submittals only)*

**Consultant:**

Kim N. Holland Ph.D.; Hawaii Institute of Marine Biology; PO Box 1346; Kaneohe, HI 96744; (808) 236-7410

**Status (check one only):**

**DEA-AFNSI**

Submit the proposing agency notice of determination/transmittal on agency letterhead, a hard copy of DEA, a completed OEQC publication form, along with an electronic word processing summary and a PDF copy (you may send both summary and PDF to [oeqchawaii@doh.hawaii.gov](mailto:oeqchawaii@doh.hawaii.gov)); a 30-day comment period ensues upon publication in the periodic bulletin.

**FEA-FONSI**

Submit the proposing agency notice of determination/transmittal on agency letterhead, a hard copy of the FEA, an OEQC publication form, along with an electronic word processing summary and a PDF copy (send both summary and PDF to [oeqchawaii@doh.hawaii.gov](mailto:oeqchawaii@doh.hawaii.gov)); no comment period ensues upon publication in the periodic bulletin.

**FEA-EISPN**

Submit the proposing agency notice of determination/transmittal on agency letterhead, a hard copy of the FEA, an OEQC publication form, along with an electronic word processing summary and PDF copy (you may send both summary and PDF to [oeqchawaii@doh.hawaii.gov](mailto:oeqchawaii@doh.hawaii.gov)); a 30-day consultation period ensues upon publication in the periodic bulletin.

**Act 172-12 EISPN**

Submit the proposing agency notice of determination on agency letterhead, an OEQC publication form, and an electronic word processing summary (you may send the summary to [oeqchawaii@doh.hawaii.gov](mailto:oeqchawaii@doh.hawaii.gov)). NO environmental assessment is required and a 30-day consultation period upon publication in the periodic bulletin.

**DEIS**

The proposing agency simultaneously transmits to both the OEQC and the accepting authority, a hard copy of the DEIS, a completed OEQC publication form, a distribution list, along with an electronic word processing summary and PDF copy of the DEIS (you may send both the summary and PDF to [oeqchawaii@doh.hawaii.gov](mailto:oeqchawaii@doh.hawaii.gov)); a 45-day comment period ensues upon publication in the periodic bulletin.

**FEIS**

The proposing agency simultaneously transmits to both the OEQC and the accepting authority, a hard copy of the FEIS, a completed OEQC publication form, a distribution list, along with an electronic word processing summary and PDF copy of the FEIS (you may send both the summary and PDF to [oeqchawaii@doh.hawaii.gov](mailto:oeqchawaii@doh.hawaii.gov)); no comment period ensues upon publication in the periodic bulletin.

**Section 11-200-23  
Determination**

The accepting authority simultaneously transmits its determination of acceptance or nonacceptance (pursuant to Section 11-200-23, HAR) of the FEIS to both OEQC and the proposing agency. No comment period ensues upon publication in the periodic bulletin.

**Section 11-200-27  
Determination**

The accepting authority simultaneously transmits its notice to both the proposing agency and the OEQC that it has reviewed (pursuant to Section 11-200-27, HAR) the previously

accepted FEIS and determines that a supplemental EIS is not required. No EA is required and no comment period ensues upon publication in the periodic bulletin.

\_\_\_Withdrawal (explain)

**Summary** (Provide proposed action and purpose/need in less than 200 words. Please keep the summary brief and on this one page):

This Environmental Assessment (EA) was prepared in response to concerns that the previous PEA (which was submitted and approved under State of Hawaii regulations in 2012), did not sufficiently address the issue of the impact of drifting, grounded or beached FAD buoys. This EA expands on the 2012 EA by specifically focusing on the issues of FAD mooring longevity and frequency of stranding of FAD buoys and presenting the possible environmental impacts of these events and ways of mitigating them. This EA describes assessment and mitigation options regarding Hawaii FADs that break loose and/or become grounded. FAD floats occasionally break free from their moorings and some of these drift onshore. Over the past 10 years, the number of recovered FAD floats has averaged about 5 per year. Of these, 2 to 4 FADs per year become grounded or beached on Hawaii's shorelines while the others are recovered while still adrift. This EA determines that, based on current data and past performance, the 54 FADs in waters around the main Hawaiian Islands will have no significant negative impact on the quality of the environment or cultural resources.

**DRAFT**

# **ENVIRONMENTAL ASSESSMENT**

---

## **Hawaii Fish Aggregating Device System**

**May 2014**

**Lead agency:** State of Hawaii Department of Land and Natural Resources

**Responsible department:** Division of Aquatic Resources

**Prepared by:** Kim N. Holland Ph.D.  
Senior Research Fellow, Joint Institute for Marine and  
Atmospheric Research, University of Hawaii at Manoa  
Researcher, Hawaii Institute Marine Biology

**Point of Contact:** Kim N. Holland Ph.D.  
Hawaii Institute of Marine Biology  
PO Box 1346  
Kaneohe, HI 96744  
(808) 236 7410

# Cover Sheet

**Proposed Action:** Continuation of Hawaii's Fish Aggregation Device System  
(state-wide, Hawaii)

**Type of Statement:** Environmental Assessment (EA)

**Contact:** Kim Holland, Researcher  
Hawaii Institute of Marine Biology  
University of Hawaii  
P.O. Box 1346  
Kaneohe Hawaii 96744

Office: 808 236 7410  
Cell: 808 220 0112  
Email: kholland@Hawaii.edu

# Contents

CHAPTER ONE: PURPOSE AND NEED FOR ACTION AND IMPETUS FOR ENVIRONMENTAL ASSESSMENT

1.1 Project Summary and Rationale for Environmental Assessment.....4

1.2 Project Background.....5

CHAPTER TWO: ALTERNATIVES TO THE PROPOSED PROJECT AND PREFERRED ALTERNATIVE

2.1 Preferred Alternative: Continued Operation of a FAD Network.....8

2.2 Withdrawal.....8

2.3 New Project.....8

CHAPTER THREE: AFFECTED ENVIRONMENT.....8

CHAPTER FOUR: ENVIRONMENTAL CONSEQUENCES

4.1 Physical Effects.....9

4.2 Biological Effects.....9

4.3 Cumulative Effects.....10

CHAPTER FIVE: ENVIRONMENTAL IMPACT PREVENTATIVE AND MITIGATING MEASURES

5.1 Current Practices.....12

5.2 Enhanced or New Mitigation Measures.....13

CHAPTER SIX: UNAVOIDABLE ENVIRONMENTAL IMPACTS.....13

CHAPTER SEVEN: CONCLUSION.....14

CHAPTER EIGHT: LIST OF AGENCIES AND PERSONS CONSULTED.....14

LIST OF PREPARERS.....14

LITERATURE CITED.....14

## List of Figures

Figure 1. Schematic of FAD mooring.....11

## Appendices

Appendix A. Special Activity Permit (SAP) process

# **CHAPTER ONE: PURPOSE AND NEED FOR ACTION AND IMPETUS FOR ENVIRONMENTAL ASSESSMENT**

## **1.1 Project Summary and Rationale for Environmental Assessment**

This Environmental Assessment (EA) was prepared in response to concerns that the previous EA (which was submitted and approved under State of Hawaii regulations in 2012), did not sufficiently address the issue of the impact of drifting, grounded or beached FAD buoys. This EA expands on the 2012 EA by specifically focusing on the issues of FAD mooring longevity and frequency of stranding of FAD buoys and presenting the possible environmental impacts of these events and ways of mitigating them. As described in a January 2014 memorandum from the U.S. Council on Environmental Policy concerning mitigation options under NEPA, PEAs must consider “means to mitigate adverse environmental impacts” and provides examples of the ways in which mitigation can be achieved. Thus, as required under federal guidelines, this EA describes assessment and mitigation options regarding Hawaii FADs that break loose and/or become grounded.

The 2012 Programmatic Environmental Assessment (PEA) was prepared in accordance with National Environmental Policy Act of 1969 (42 U.S.C. §4321, *et seq.*), as implemented by the Council of Environmental Quality regulations (40 C.F.R. §1500-1508); and NOAA Administrative Order Series (NAO) 216-6, *Environmental Review Procedures for Implementing the National Environmental Policy Act*, of May 20, 1999.

The objective of the Proposed Action of the 2012 PEA and this EA is to continue to facilitate recreational fishing opportunities in the State and help perpetuate traditional Hawaiian activities by maintaining a FAD network to help fishers increase their catch and reduce time and fuel spent searching for fish schools. The establishment of an array of offshore FADs also serves to redirect recreational fishing effort away from near-shore reefs that are susceptible to overfishing and physical damage from boat anchors and fishing gear. The proposed action is based on the successful long-term performance of a network of 54 fish aggregating devices (FADs) currently deployed in waters around the main Hawaiian Islands and the desire to promote continued fishing success in an economic environment where prices for fuel and other commodities are rapidly increasing.

The locations of the 54 FADs are based on recommendations from fishers throughout the State and are designed to accommodate as many types of angler as possible (from small non-motorized vessels to large offshore sport fishing boats) and to reduce competition at any one site. Deployment sites range from 2 to 15 miles offshore. The proposed action will maintain and improve recreational and economic benefits for Hawaii's fishers. The preponderance of scientific data indicates that fish caught around Hawaii's FADs are a combination of fish spawned locally and fish that arrive from other regions of the Pacific. The harvest of fishes from Hawaii's is thought to have an insignificant impact on the overall status of fish stocks – especially when compared with the commercial harvest of these species throughout the Pacific region. During the previous 25 years of operation of the existing system, there have been no reports of deleterious interactions with any protected

species. Based on this fact and the design of the FAD components, it can reasonably be stated that the proposed action will not affect the various marine mammals and turtles known to frequent Hawaiian waters. Hawaii FADs have supported cutting edge research into pelagic fish biology and cooperative federal-state-private research into FAD technology and the management of pelagic fisheries will continue. Alternatives to the proposed action, such as termination of the Hawaii FAD System, no action, deployment of unanchored or subsurface FADs were considered, but none of these can provide a cost-effective means of enhancing fishing opportunities in the state or redirecting fishing effort away from coastal reefs. The FAD network will continue to comply with all federal, state and US Coast Guard requirements.

FAD floats occasionally break free from their moorings and some of these drift on shore. Over the past 10 years, the number of recovered FAD floats has averaged about 5 per year. Of these, 2 to 4 FADs per year become grounded or beached on Hawaii's shorelines while the others are recovered while still adrift. Based on an evaluation of these events by reviewing current data and past performance and based on the overall characteristics of the FAD array, the 2012 PEA and this EA both determine that the 54 FADs in waters around the main Hawaiian Islands will have no significant negative impact on the quality of the environment or cultural resources.

## **1.2 Project Background**

The deep clear waters surrounding the Hawaiian Islands are the habitat of several species of tuna and other pelagic fishes such as dolphinfish (mahimahi) and billfishes that are economically important and which are also the key species in the local sport fishery. These fishes are often widely distributed and some are migratory. Their high mobility and patchy distribution (both in space and in time) can make them difficult to locate. Because of this, fishers must often resort to trolling techniques that cover large areas of ocean in order to locate the target species. However, these pelagic species are attracted to floating objects and exploiting this behavior can make it easier for fishers to find and catch their target species. Fish aggregating devices (FADs) are used to "hold" pelagic fishes in an area to enhance fishing. Further, recreational fishing and boat ownership have increased dramatically with a concomitant increase in fishing pressure on Hawaii's coastal reefs. The establishment of offshore FAD arrays offers a viable strategy to divert fishing pressure from reef species to offshore resources that are better able to withstand this pressure. Physical damage to the reef from boat anchors and fishing gear is also reduced. FAD arrays have been established in many regions of the Pacific to assist with coastal resource conservation.

Fishers have long known that tunas and other pelagic fishes are attracted to and congregate around natural floating objects, such as logs, abandoned cargo nets, water heaters and cargo pallets. In fact, all around the world, fisheries have been developed based on the tendency of certain pelagic fishes to aggregate around floating objects. These fisheries range from subsistence and sport fishing to industrial methods that use pole-and-line and purse seining techniques. In Hawaiian waters, commercial and recreational fishers watch for floating objects and eagerly fish around any log or flotsam encountered by chance.



FADs were introduced to Hawaiian waters in 1977 when the Honolulu Laboratory (Southwest Fisheries Center) of the National Marine Fisheries Service, with funds from the Pacific Tuna Development Foundation (later, the Pacific Fisheries Development Foundation), installed a few experimental fish aggregators off Oahu, Lanai, and West Hawaii. Skipjack tuna (aku) catches of 5-10 tons were reported frequently around these FADs; the largest catch was over 15 tons. Also, the aku pole-and-line fishing vessels reported using less than the usual amount of bait thereby enabling them to make more fishing trips per week. Sport fishers experienced large daily catches of mahimahi at these FADs (Matsumoto et al. 1981).

In 1979, following the Honolulu Laboratory's successful experiment on FADs in Hawaiian waters, Governor George Ariyoshi proposed establishing a system of fish aggregators as part of the State's fisheries development effort that would help revitalize our fishing industry and increase sport fishing opportunities. Subsequently, the State Legislature appropriated funds to the Department of Land and Natural Resources (Division of Aquatic Resources) for planning and implementing a Hawaiian fish aggregating device program. Additional funding for the program was sought and obtained from the Federal Aid in Sport Fish Restoration (Dingell-Johnson) Marine Development Program administered by the U.S. Fish and Wildlife Service. The FAD locations were recommended by Hawaii's fishers through statewide public meetings held in October 1979 and in April 1980, the Division of Aquatic Resources (DAR) constructed 26 FADs and installed them in waters around the main Hawaiian Islands at distances of 2.4-25 miles offshore and in depths of 80 - 1,510 fathoms.

The success of the expanded array of FADs resulted in increased demand for an even larger network to provide greater geographical coverage of Hawaii's coastline and to reduce competition at the existing sites. This increase in the size of the array began in 1985. Currently, there are 54 approved sites around the state. These sites were selected based on input from the fishing community and on avoidance of high traffic zones. The FAD array is heavily used by the sport fishing community of all of the main Hawaiian Islands and research activities that have focused on this array have made significant contributions to understanding the pelagic resources that support Hawaii's fisheries.

Starting in October 1982, a single sphere design has been used in the construction of all FADs in the system. The single sphere produces minimum drag and causes the least rotation of the buoy thereby reducing wear on the mooring components. In line with the desire to keep strain on the mooring to a minimum, no additional components (e.g., plastic streamers or netting) are attached to the FAD. A diagram of the design used for the past 25 years is included in Figure 2. Since the mid 1990's, funding has come exclusively from the Federal Aid in Sport Fish Restoration (Dingell-Johnson) program with matching support from the University of Hawaii at Manoa.

## **CHAPTER TWO: ALTERNATIVES TO THE PROPOSED PROJECT AND THE PREFERRED ALTERNATIVE**

### **2.1 Preferred Alternative: Continued Operation and Maintenance of a FAD Network in Hawaiian Waters**

Because of the great popularity of FADs with Hawaii's fishing community and because of the rapidly rising costs associated with fishing, the Division of Aquatic Resources, in collaboration with the University of Hawaii, proposes to continue to operate a network of 54 FADs in coastal Hawaiian waters. The project will continue to foster collaborative federal-state-private research into FAD technology and the biology of fishes found in association with FADs. The FAD network also functions to support conservation of Hawaii's near-shore reefs by diverting fishing effort from those areas to offshore regions. Detailed descriptions of the FAD network and its operation and maintenance and associated research can be found in the 2012 PEA.

### **2.2 Withdrawal**

This alternative calls for a withdrawal from the current statewide FAD system. No replacement of FADs in Hawaiian waters would take place, and the operation of the present 54 FADs would be terminated. The environmental impacts of the FAD system would be eliminated. This action would severely retard State's effort to develop and improve recreational fisheries in Hawaii, prevent optimum use of marine resources and importantly, reduce the redirection of fishing effort away from coastal reefs. There would be negative economic consequences both from reduced activity in the sport fishing sector and reduction in federal and international grants in support of FAD-related research.

### **2.3 New Project**

Drifting (unanchored) expendable FADs could be deployed instead of the proposed anchored types. Although free-floating FADs may initially be less costly than the anchored FADs that are currently used, maintaining a functional system would actually be more expensive because of the need to continually replace FADs that drift out of Hawaii waters. Also, it is probable that many more of these FADs would drift ashore than the 2 to 4 annual events under the current system. Further, most fishers would still need to depend on chance encounters with the free-floating aggregators and this would require larger fuel consumption.

## **CHAPTER THREE: EFFECTED ENVIRONMENT**

Because the existing FAD locations are between two and 15 miles offshore and in depths of 200 - 1,500 fathoms, the setting is considered to be "oceanic" rather than "coastal." Detailed descriptions of the physical, biological and socio-economic and cultural settings of the proposed action can be found in the 2012 PEA.

## **CHAPTER FOUR: ENVIRONMENTAL CONSEQUENCES**

### **4.1 Physical Effects of Drifting, Grounded and Beached FAD Buoys.**

For the purposes of this SEA, “drifting” refers to FAD buoys that have broken away from their moorings but have not made contact with the sea floor, “grounded” refers to buoys that have become lodged on the sea bed but are still floating and “beached” refers to buoys that have washed up on sandy or rocky shore lines. FAD buoys occasionally break free from their moorings and some of these drift on shore. Over the past ten years of the program, the longevity of the FAD moorings has remained quite stable at an average of approximately 32 months. There are some differences in longevity between windward and leeward locations (Holland et al, 2000).

Over the past 10 years, the number FAD buoys that have broken free and been recovered has averaged about 5 per year. Of these, 2 to 4 FADs per year become grounded on Hawaii’s shorelines while the others are recovered while still adrift. The most common cause of mooring failure is either the swivel where the buoy is attached to the chain or the swivel where the chain is attached to the mooring rope (Figure 1). Consequently, over 90% of drifting or grounded FADs consist of just the float or the float plus 100’ of chain. Research on Hawaii FADs has identified weak components and allowed for instituting corrective measures. For example, the swivels used today are more robust than in the earlier years of the program and the ropes now used are more resistant to abrasion. The fate of FAD buoys that break free from their moorings but do not drift on shore and are not recovered at sea is not known although there are anecdotal reports of these floats being re-purposed or re-used in other locations around the Pacific.

It is unlikely that drifting FAD buoys have any additional physical environmental impact than when they are attached to their moorings. The possible physical effects of the FAD system are covered in detail in the 2012 PEA. FADs with chain attached usually become lodged off shore on low-relief substrate typical of Hawaii’s high energy shorelines. Potential impacts of these grounded buoys include abrasion of substrate and damage to encrusting algae and coral. On sandy beaches, FADs typically are washed up to the high tide line or lodge behind the calcareous bench until they are recovered. On rocky shoreline they become wedged among rocks. We have no reports of significant physical shoreline damage resulting from grounded or beached FADs. An inspection of a recent beaching event (Laie, Oahu) by program staff revealed no discernable physical damage to the fore-reef, littoral calcareous bench or beach.

### **4.2 Biological Effects of Drifting, Grounded and Beached FAD Buoys.**

For the purposes of this EA, the following section will focus exclusively on the possible impacts of FAD floats that have broken free from their moorings and have become grounded or beached. FADs that are recovered while afloat (drifting) have no environmental impacts as they are safely brought ashore at a harbor facility. An overview of the possible biological effects of the FAD Array can be found in the 2012 PEA.

Drifting FADs continue to aggregate pelagic fish species in the same way as when they were moored. In fact, drifting FADs probably closely emulate the circumstances under which the floating object aggregative behavior of pelagic fish species first evolved (Dagorn et al. 2012). Assemblages of pelagic species probably leave drifting FADs when they enter waters that are too shallow for their normal habitat. Natural floating objects that aggregate pelagic species while in deep water do not retain these assemblages when they drift into shallow waters.

Rafting of corals attached to natural (e.g. pumice, logs) and man made objects (fishing net floats) may contribute to long distance dispersal of corals and other sessile organisms. In fact, some rafting coral colonies may make several circuits of the ocean before drifting ashore. Given Hawaii's extreme isolation and location at the northern edges of suitable reef coral habitat, this rafting may have played a significant role in coral colonization of Hawaii (Jokiel, 1984). These preexisting natural mechanisms for the dispersal of sessile organisms, combined with the large amounts of plastic debris currently found in the oceans, strongly suggest that drifting FAD floats will not introduce a significant new mechanism for dispersal of sessile organisms from Hawaii to other regions of the Pacific (P. Jokiel, Personal Communication, 06/14)

Grounded FADs may cause physical damage to encrusting algae and coral in depths less than 100'. Damage to these organisms could result in habitat loss for fish and invertebrates that use this environment. FAD floats that reach very shallow water and become stranded on sandy or rocky shores could also damage algae beds growing on intertidal shoreline calcareous benches. Because most FADS have the 100' of chain below them when drifting, many buoys become lodged on sandy bottoms or low-relief, bare substrate outer reefs and do not contact shallow substrate or end up on the beach. We have received reports from the public regarding groundings and requesting removal for aesthetic reasons but these were not associated with complaints regarding reef or terrestrial damage. There have been no reports of physical or biological damage resulting from FAD floats coming ashore. This is possibly a combination of the fact that strandings are few and that Hawaii's shallow water reefs are typically comprised of low relief formations that have evolved to withstand a high degree of physical abrasion (Meyer and Holland, 2009). During the public comment and agency review process of the 2012 Programmatic Environmental Assessment (PEA) no comments were received concerning the grounded or drifting FAD buoys.

Under USFWS NEPA guidelines, violations of federal, state or local law must be considered in the PEA process. Sections 13-95-70 and 13-95-71, Hawaii Administrative Rules (HAR), respectively, prohibit damage to any stony coral or live rock within the Hawaiian Islands. Damage of less than ½ meter squared of stony corals and less than one meter squared of live rock is not a violation if such damage was unintentional or accidental. The FAD program will obtain Special Activity Permits to cover damage greater than ½ meter square. Details of this process are available in Appendix A of this document.

### **4.3 Cumulative Effects of Drifting, Grounded and Beached FAD Buoys.**

The low frequency of FAD buoys becoming grounded or beached and the limited impact of each of these events indicate that cumulative impacts are not expected to be significant. Impacts on living coral or algae on near shore reefs will be repaired through natural processes and beaches undergo continual modification from the effects of waves and wind. Further, grounding and beaching events occur at widely separated locations so that it is improbable that additive or cumulative impacts will occur at a specific area of reef or section of beach.

## **CHAPTER FIVE: ENVIRONMENTAL IMPACT PREVENTATIVE AND MITIGATING MEASURES.**

Current operation of the FAD program includes specific actions to reduce the impact of drifting, grounded or beached FAD buoys. These measures include the use of high durability mooring components (swivels, ropes) and mechanisms to quickly receive information regarding failed moorings and to initiate recovery operations as quickly as possible. All FADs are equipped with solar powered warning lights which continue to function if the buoys break free. FADs that are confirmed as missing are immediately reported to the US Coast Guard as required by Aids to Navigation protocols and the licensing requirements of the FAD system. However, in addition to these existing practices, the following sections describe new or enhanced measures to prevent and mitigate the impacts of FAD buoys that break free from their moorings.

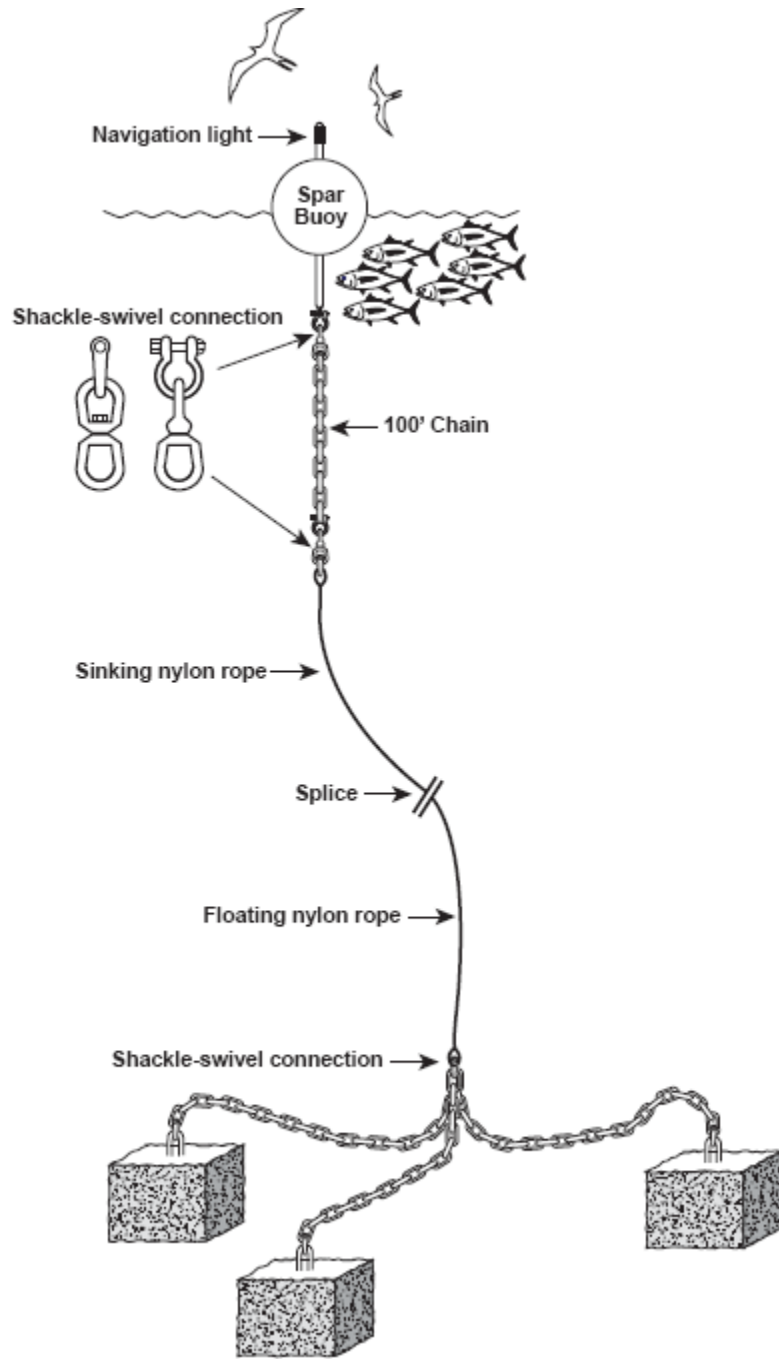


Figure 1. FAD mooring schematic

## **5.1 Current Practice.**

The spherical design of the FAD floats, the heavy and taught mooring system and the absence of additional appendages such as netting or plastic mesh reduce the chances of whales, turtles or monk seals becoming entangled to virtually zero. No entanglement incidents have been reported for the entire history of the FAD program. In the specific case of drifting FADs that have broken free from their moorings, entanglement becomes even less probable than when the floats were moored because there is no longer any rope attached to the buoy.

The failure of a mooring is typically first known when fishers report to the FAD program office that they cannot find the buoy in its normal position or by fishers who encounter drifting buoys. Typically, fishers report drifting or missing FADs via the FAD program “hotline” that was specifically established for exchanging information with user groups. Because FADs can “swing” large distances on their mooring lines, they can be reported missing when in fact they are still “on station”. Because of this, it is usually necessary to receive multiple reports to confirm that a FAD is missing.

When drifting buoys are reported with reliable coordinates and in “real time”, efforts are made to recover the FADs before they come ashore. This occurs through deployment of University of Hawaii vessels or through contracting private vessel owners to conduct the recovery. Grounded FADs are recovered as soon as feasible either by FAD program staff and UH vessels or through contracting private companies or individuals. In the frequent cases when FADs become grounded before actually washing up on the beach, recovery is conducted by towing the FADs out to sea, not by bringing them into the beach. High priority is given to these recoveries so that they can be conducted before the FAD becomes dislodged or is washed up on the beach. Aesthetic impacts of grounded or beached FADs are considered to be legitimate triggers for a response by the FAD program and removal and recovery are initiated as soon as possible.

Beached FAD buoys are recovered as soon as feasible after they are reported to the FAD program office. To shorten response times and reduce further impacts, initial response sometimes takes the form of dispatching program personnel to move the buoy further up the beach prior to making arrangements for actual recovery and recycling of the buoy. When beached FAD buoys are recovered, care is taken to avoid damage to shoreline vegetation. The method of recovery usually involves manual manipulation (rolling or lifting) of the buoy to the nearest vehicular access point. The recovery is made along a path with fewest natural features that might be vulnerable to damage and care is taken not to impact these features. On occasion, buoys are moved to where they can be floated out to sea without coming into contact with vulnerable substrate. Recovered buoys (whether drifting or grounded) are refurbished and re-used.

## **5.2 Enhanced or New Mitigation Measures**

In order to further mitigate any possible damage to reef and shoreline features the following measures will be established:

- Construction of a “contact list” of pre-approved vessels on all major islands to facilitate rapid response to reports of drifting so that they can be recovered before drifting ashore or as soon as possible after grounding or beaching
- Identification of specific budget line item to underwrite recovery operations – both at sea and from shorelines
- Assessment of possible preventative maintenance options for FADs. A cost/benefit analysis will be conducted to evaluate any candidate maintenance activities that are identified (e.g., prophylactic replacement of mooring swivels).
- Assessment, documentation (e.g., photographic) and archiving of impacts of beached or grounded FADs.
- If damage to the substrate is observed during FAD recovery, any loose material will be collected and disposed of in deep water. In the event that damage is observed, these findings will be reported to pertinent federal and state agencies.
- Monitoring of grounding sites where damage has been observed. If FADs are responsible for damage to the substrate or shoreline, annual monitoring will be conducted to document the recovery of the area. A specific budget item will include travel to conduct monitoring activities.
- A Special Activity Permit (SAP) will be obtained through appropriate state agencies to cover incidental damage caused by grounded or beached FADs and which will require specific responses should damage be documented. The specifics of the SAP process are contained in Appendix A.

## **CHAPTER SIX: UNAVOIDABLE ENVIRONMENTAL IMPACTS**

Fringing reefs and littoral zones may incur temporary damage due to strikes from grounded or beached FAD buoys. This may also result in localized and temporary alteration of habitat used by fishes and invertebrates. However, over the duration of the program, we have received no reports of significant damage. This is probably due to the low frequency of these events, the small physical size of each impact and the high resiliency of Hawaii’s shallow water reefs that are typically comprised of low relief formations that have evolved to withstand a high degree of physical abrasion (Meyer and Holland, 2009). However, in the future, specific efforts will be directed at documenting and archiving the impacts of grounded



and beached FAD buoys. If significant damage is detected, appropriate agencies will be consulted concerning options for mitigation of damage.

## **CHAPTER SEVEN: CONCLUSION**

The continued operation of anchored FADs in waters around the main Hawaiian Islands will not result in significant adverse environmental impacts. As discussed in this document and the 2012 PEA, potential environmental impacts resulting from the project will be minimal, amenable to mitigation, or entirely prevented. None of the alternatives considered can provide better or more cost-effective fishing opportunities for Hawaii's sport fishers – whether residents or visitors – or a better way of directing sport fishing effort away from Hawaii's coastal reefs and shoreline.

The proposed project will provide substantial recreational benefits to Hawaii fishers without jeopardizing the marine environment or other established ocean activities. In fact, by reducing fishing pressure on reef and benthic ecosystems, the FAD program enhances environmental quality of coastal areas and recreational fishing in those areas. Continued support of successful offshore recreational fishing will result in continued economic benefits derived from this activity and will help perpetuate offshore fishing activities that are an important part of Hawaii's cultural heritage. In addition to the recreational value of sport fishing, this component is a major contributor to the local economy. In a study entitled "The Economic Impact of Fish Aggregating Devices on Hawaii's Charter Boat Fishing Industry," Samples and Schug (1984) found that approximately one-third of the charter boat skippers in Hawaii used the FADs if only for a brief visit during a trip. The amount of use by this fleet has certainly increased since that report was published. Furthermore, the project will maintain the opportunities for cooperative federal-state-private research into fish aggregating device technology and the management of pelagic fisheries. Hawaii has established itself as a leader in these fields.

The project will not affect fishery management prerogatives of the Western Pacific Regional Fishery Management Council. Required federal permits (U.S. Army Corps of Engineers, U.S. Coast Guard), approval (U.S. Navy), and state permit (Department of Land and Natural Resources) and approval (Department of Transportation) are already in hand or will be obtained prior to initiation of the project.

## **CHAPTER EIGHT: LIST OF AGENCIES AND PERSONS CONSULTED**

### **8.1 Federal Agencies**

#### **8.1.1 Western Pacific Fisheries Management Council**

Mr. Eric Kingma, Coordinator of WESPAC's FAD programs

#### **8.1.2 NMFS PIRO**

#### **8.1.3 US Fish and Wildlife Service**

Mr. Edward Curren, USFWS liaison, Hawaii Division of Aquatic Resources

## **8.2 State Agencies**

### **8.2.1 State of Hawaii Division of Aquatic Resources**

Mr. Michael Fujimoto, State FAD program liaison

Mr. Alton Miyasaka, permitting specialist

### **8.2.2 University of Hawaii**

Mr. Warren Cortez, FAD program lead technician

Dr Paul Jokiel, HIMB

## **LIST OF PREPARERS**

Kim N. Holland PhD

Researcher,

Hawaii Institute of Marine Biology

University of Hawaii at Manoa

Senior Research Fellow,

Joint Institute for Marine and Atmospheric Research

School of Ocean and Earth Sciences,

University of Hawaii

## **LITERATURE CITED**

Dagorn, L., K.N. Holland, K.N., Restrepo, V. and G. Moreno. 2012. Is it good or bad to fish with FADs? What are the real impacts of the use of drifting FADs on pelagic marine ecosystems? *Fish and Fisheries*. doi:10.1111/j.1467-2979.2012.00478.x

Jokiel P.L. Long distance dispersal of corals by rafting. 1984. *Coral Reefs* 3:113-116

Meyer, C.G. and Holland K.N. 2009. Spatial dynamics and substrate impacts of snorkelers and SCUBA divers in Hawaiian Marine Protected Areas. *Journal of Coastal Conservation*. 12:209-217

Samples, K. C. and D.M. Schug. 1984. The Economic Impact of Fish Aggregating Devices on Hawaii's Charter Boat Fishing Industry. Presented at the National Meetings of the American Fisheries Society, Cornell University, New York. August 13-17, 1984.

## **9 List of agencies and persons consulted**

### **9.1 Federal Agencies**

#### **9.1.1 Western Pacific Fisheries Management Council**

Mr. Eric Kingma, Coordinator of WESPAC's FAD programs

#### **9.1.2 NMFS PIRO**

Mr. Donald Hubner, Endangered Species Biologist, NMFS PIRO

#### **9.1.3 US Fish and Wildlife Service**

Mr. Edward Curren, USFWS liaison, Hawaii Division of Aquatic Resources

### **9.2 State Agencies**

#### **9.2.1 State of Hawaii Division of Aquatic Resources**

Mr. Michael Fujimoto, State FAD program liaison

Mr. Alton Miyasaka, permitting specialist

#### **9.2.2 University of Hawaii**

Mr. Warren Cortez, FAD program lead technician

## **10 List of preparers**

Kim N. Holland PhD

Researcher,

Hawaii Institute of Marine Biology

University of Hawaii at Manoa

Senior Research Fellow,

Joint Institute for Marine and Atmospheric Research

School of Ocean and Earth Sciences,

University of Hawaii

## 11 Literature cited

- Amesbury, S.S. 1975- The vertical structure of micronektonic fish community off Leeward Oahu. Ph.D. Thesis, University of Hawaii.
- Armstrong, R. (ed.). 1983. Atlas of Hawaii. 2nd Ed., University of Hawaii. The University Press of Hawaii.
- Avery, D.E., D.C. Cox, and T. Laevastu. 1963. Currents around the Hawaiian Islands. Interim Progress Report I. Hawaii Institute of Geophysics No. 26.
- Brock, V.E. and T.C. Chamberlain. 1968. A geological and ecological reconnaissance off western Oahu, Hawaii principally by means of the research submarine "Asherah." Pacific Science 22:373-394.
- Clarke, T.A. 1972. Collections and submarine observations of deep benthic fishes and decapod crustacea in Hawaii. Pacific Science 26:310-317.
- Dagorn, L. C., K.N. Holland and D. G. Itano. 2007. Behavior of Yellowfin (*Thunnus albacares*) and Bigeye (*Thunnus obesus*) tuna in a network of fish aggregating devices (FADs). Marine Biology. 151(2): 595-606
- Department of Land and Natural Resources. 1983. Hawaiian Fish Aggregating Buoys. Division of Aquatic Resources, DLNR, State of Hawaii. January 1983. 12 pp. 5 plates.
- Department of Land and Natural Resources. 1979. Hawaii Fisheries Development Plan. Division of Aquatic Resources, State of Hawaii. 297 pp.
- Environmental Center, UH. 1977. Baseline studies and evaluation of the physical, chemical, and biological characteristics of nearshore dredge spoil disposal, Pearl Harbor, Hawaii. Part A. Baseline studies, investigation and selection of a suitable dredge spoil site. University of Hawaii and Pacific Division Naval Facilities Engineering Command.
- Fan, P.F. and R.R. Greenwald. 1979. Sediment distribution in the Hawaiian Archipelago. Pacific Science 25:484-488.
- Floyd, J. (pers. com.). Environmental and Policy Institute, East-West Center, 1777 East-West Road, Honolulu, Hawaii 96826.
- Gooding, R.M. and J.J. Magnuson. 1967. Ecological significance of a drifting object to pelagic fishes. Pacific Science 21:486-497.

- Grubbs, R.D., K.N. Holland and D Itano. 2002. Comparative trophic ecology of yellowfin and bigeye tuna associated with natural and man-made aggregation sites in Hawaii. Technical Report to the 15th meeting of the SPC Standing Committee on Tuna and Billfish. Honolulu.
- Gundersen, K.R., J.S. Corkin, C.L. Hanson, M.L. Hanson, R.B. Harrison, D.J. Russell, A. Stoller, and D. Yamada. 1976. Structure and biological dynamics of the oligotrophic ocean photic zone off the Hawaiian Islands. *Pacific Science* 30:45-68.
- Haraguchi, P. 1979. *Weather in Hawaiian Waters*. Hawaii Reprographics. 107 pp.
- Hirota, J. 1979. Primary and Secondary Plankton Productivity and Fishery Yields in the Hawaiian Archipelago. Sea Grant Institutional Program. Vol. 2:414-427. University of Hawaii.
- Holland, K.N and R.D. Grubbs. 2007. Tunas and billfish at seamounts. In: Pitcher, T.J. et al. (Eds.) *Seamounts: ecology, fisheries & conservation*. Fish and Aquatic Resources Series, 12: pp. 189-201. Blackwell Press
- Holland, K.N., R.D. Grubbs, B. Graham, D. Itano and L. Dagorn. 2003. FAD-associated tuna: Temporal dynamics of association and feeding ecology. Technical Report to the 16<sup>th</sup> meeting of the SPC Standing Committee on Tuna and Billfish. Mooloolaba, Australia
- Holland, K.N., A. Jaffe and W. Cortez. 2000. The FAD system of Hawaii. In: *Peche thoniere et dispositifs de concentration de poissons (Le Gall and Tacquet, Eds)*. Actes du Colloques d'IFREMER 28. 288p.
- Holland, K.N., R.W. Brill and R.K.C. Chang. 1990. Horizontal and vertical movements of yellowfin and bigeye tuna associated with fish aggregation devices. **Fish. Bull.** 88:493-507.
- Hunter, J.R. and C.T. Mitchell. 1968. Association of fishes with flotsam in the offshore waters of Central America. *U.S. Fish and Wildlife Service Bull.* 66:13-29.
- Karner, M.B, E.F. DeLong and D.M. Karl. 2001. Archaeal dominance in the mesopelagic zone of the Pacific Ocean. *Nature* 409: 507-510.
- King, J.E. and T.S. Hida. 1954. Variations in zooplankton abundance in Hawaiian waters. *U.S. Fish and Wildlife Service, Science Report* 118.

- Leatherwood, S., R.R. Reeves, W.F. Perrin, and W.E. Evans. 1982. Whales, dolphins, and porpoises of the eastern North Pacific and adjacent Arctic waters. NOAA Tech. Rep. NMFS Circular 444; v + 245 PP.
- Matsumoto, W.M., T.K. Kazama, and D.C. Aasted. 1981. Anchored fish aggregating devices in Hawaiian waters. *Marine Fisheries Review* 43(9):13 pp.
- Nakamura, E.L. 1967. Abundance and distribution of zooplankton in Hawaiian waters, 1955-56. U.S. Fish and Wildlife Service Sci. Rept. 544.
- Norris, K.S. and R.R. Reeves (ed.). 1978. Report on a workshop on problems related to Humpback Whales (Megaptera novaengliae) in Hawaii. U.S. Department of Commerce.
- Samples, K. C. and D.M. Schug. 1984. The Economic Impact of Fish Aggregating Devices on Hawaii's Charter Boat Fishing Industry. Presented at the National Meetings of the American Fisheries Society, Cornell University, New York. August 13-17, 1984.
- Sanders, H.L. and R.R. Hessler. 1969. Ecology of the deep sea benthos. *Science* 163:1419-1424.
- Seckel, Gunter R. 1962. Atlas of the Oceanographic Climate of the Hawaiian Islands Region. U.S. Fish and Wildlife Service Fisheries Bulletin. 193. Vol. 61:371-427.
- Squire, J.L. and S.E. Smith. 1977. Angler's guide to the United States Pacific Coast. U.S. Department of Commerce.
- State of Hawaii. 1979. Hawaii Fisheries Development Plan. Interim Report to the 10th State Legislature. Department of Land and Natural Resources.
- Titcomb, M. 1972. Native use of Fish in Hawaii. University Press of Hawaii, Honolulu
- U.S. Army Corps of Engineers. 1977. Environmental surveys of deep ocean dredged spoil disposal sites in Hawaii.
- U.S. Department of Commerce and Western Pacific Regional Fishery Management Council. 1979. Draft environmental impact statement on the fishery management plan for the precious coral fisheries of the Western Pacific region.
- Yuen, Heeny S.H. 1979. A night handline fishery for tunas in Hawaii. *Marine Fisheries Review* 41(8):7-14.
- \_\_\_\_\_. 1978. Fisheries Management Plan for Pacific billfishes and associated species--draft.

## APPENDIX I

### Scientific Literature Arising from Hawaii FAD research

#### Refereed Publications

Adam, S.M., J.R. Sibert, D. Itano and K.N. Holland. 2002. Dynamics of bigeye and yellowfin tuna in Hawaii's pelagic fisheries: analysis of tagging data using a bulk transfer model incorporating size specific attrition. **Fish.Bull.**101(2):215-228

Dagorn, L. C., K.N. Holland and D. G. Itano. 2007. Behavior of Yellowfin (*Thunnus albacares*) and Bigeye (*Thunnus obesus*) tuna in a network of fish aggregating devices (FADs). **Marine Biology**. 151(2): 595-606

Dagorn L, Holland K, Dalen J, Brault P, Vrignaud C, Josse E, Moreno G, Brehmer P, Nottestad L, Georgakarakos S, Trigonis V, Taquet M, Aumeeruddy R, Girard C, Itano D, Sancho G. 2007. New instruments to observe pelagic fish around FADs: satellite-linked acoustic receivers and buoys with sonar and cameras. In: Lyle J.M., Furlani D.M., Buxton C.D. (Eds), Cutting-edge technologies in fish and fisheries science. **Australian Society for Fish Biology Workshop Proceedings**, Hobart, Tasmania, August 2006, Australian Society for Fish Biology.

Graham, B., R.D. Grubbs, K.N. Holland and B. Popp. 2007. A rapid ontogenic shift in the diet of juvenile yellowfin tuna from Hawaii. **Marine Biology**. 150(4):647-658

Holland, K.N. 1996. Biological Aspects of the Association of Tunas with Fish Aggregating Devices. **FAD Newsltr.** (2):1-8. South Pacific Commission, Noumea, New Caledonia.

Holland, K.N., R.W. Brill and R.K.C. Chang. 1990. Horizontal and vertical movements of yellowfin and bigeye tuna associated with fish aggregation devices. **Fish. Bull.** 88:493-507.

Holland, K.N., Meyer C.G., Dagorn L.C. 2009. Inter-animal telemetry: results from first deployment of acoustic 'business card' tags. **Endangered Species Res.** doi: 10.3354/esr00226.

Holland, K.N and J.R. Sibert. 1994. Physiological thermoregulation in bigeye tuna (*Thunnus obesus*). **Environ. Biol. Fish.** 40:319-327.

Holland, K.N., A. Jaffe and W. Cortez. 2000. The FAD system of Hawaii. In: Peche thoniere et dispositifs de concentration de poissons (Le Gall and Taquet, Eds). Actes du Colloques d'IFREMER 28. 288p.

Holland, K.N and R.D. Grubbs. 2007. Tunas and billfish at seamounts. In: Pitcher, T.J. et al. (Eds.) Seamounts: ecology, fisheries & conservation. **Fish and Aquatic Resources Series**, 12: pp. 189-201. Blackwell Press

Itano D G. and K.N. Holland. 2000. Tags and FADs - movements and vulnerability of bigeye tunas in relation to FADs and natural aggregation points. **Aqua. Liv. Res.** 13(4): 213-223.

Sibert, J.R., K.N. Holland and D. G. Itano. 2000. Exchange rates of yellowfin and bigeye tunas and fishery interaction between Cross Seamount and nearshore FADs in Hawaii. **Aqua. Liv. Res** 13(4) 225-232.

### Technical Reports

Grubbs, R.D., K.N. Holland and D. Itano. 2001. Food Habits and trophic dynamics of structure-associated aggregations of yellowfin and bigeye tuna in the Hawaiian Islands: Project description, rationale and preliminary results. Technical Report to the 14<sup>th</sup> meeting of the Standing Committee on Tuna and Billfish. Noumea, New Caledonia

Grubbs, R.D., K.N. Holland and D Itano. 2002. Comparative trophic ecology of yellowfin and bigeye tuna associated with natural and man-made aggregation sites in Hawaii. Technical Report to the 15<sup>th</sup> meeting of the SPC Standing Committee on Tuna and Billfish. Honolulu.

Holland, K.N., R.D. Grubbs, B. Graham, D. Itano and L. Dagorn. 2003. FAD-associated tuna: Temporal dynamics of association and feeding ecology. Technical Report to the 16<sup>th</sup> meeting of the SPC Standing Committee on Tuna and Billfish. Mooloolaba, Australia

Itano, D., K Holland, L. Dagorn, D.G. Grubbs and Y. Papastamatiou. 2004. Monitoring movement patterns, residence times and feeding ecology of tuna, billfish and oceanic sharks within a network of anchored FADs. Technical Report to the 17<sup>th</sup> meeting of the Secretariat of the Pacific Community (SPC) Standing Committee on Tuna and Billfish, Majuro, Marshal Islands.



## APPENDIX A

Sections 13-95-70 and 13-95-71, Hawaii Administrative Rules (HAR), respectively, prohibit damage to any stony coral or live rock within the Hawaiian Islands. Damage of less than ½ meter squared of stony corals and less than one meter squared of live rock is not a violation if such damage was unintentional or accidental.

During the period of a year, up to four FADs may be involved in events where they either become grounded or beached. In those cases where the FADs cause damage to stony corals or live rocks, in excess of the stated minimum amounts described previously, such damages would be in violation of state laws. To mitigate the FAD program from these potential violations, a State special activity permit will be required.

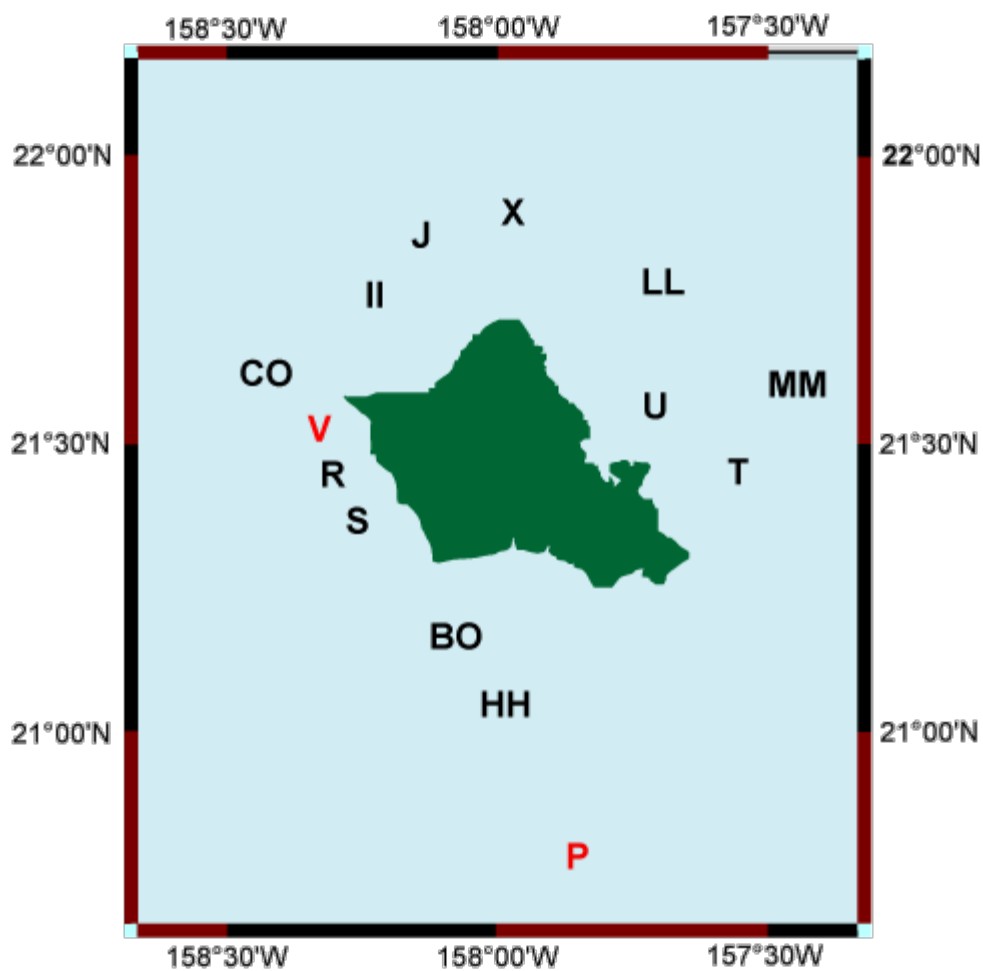
The Department will seek the approval of an annual special activity permit (SAP) that would exempt the project from stony coral or live rock damage up to twice the stated minimum thresholds (one meter squared of stony corals and two meters squared of live rock) per FAD grounding or beaching for up to four FADs per year. If any damage in excess of this amount occurs per grounding or beaching, another separate SAP would be sought to cover the damage.

In the unlikely event that a FAD grounds or beaches in a sensitive area, a separate SAP would be sought. In those rare cases where the FAD grounds or beaches in a sensitive area, and/or continues to cause damage, the Department has an internal emergency process that enables quick action to reduce or prevent further damage from occurring without having to wait for the required permits.

# Oahu FADS Buoy Map

Click on any buoy marker to access detailed information on the location, depth, and status of that FAD. **Red Letters** indicate a FAD that is known to be **missing**.

This map is not to be used for navigation.



[OahuMap](#)

Maps by E. Hochberg  
GMT

SITE NAVIGATION

Welcome...

History

The FAD FAQ

Research

Maps

Hawaii

Maui

Oahu

Kauai

Report

Missing Buoys!

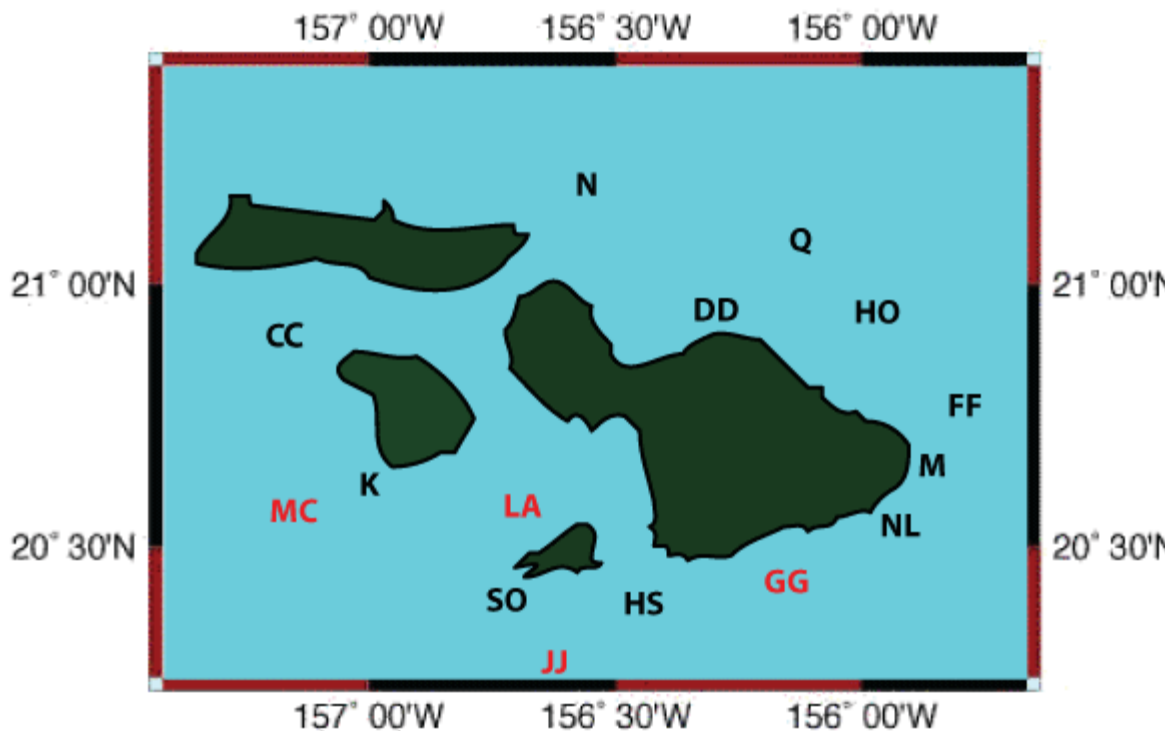
Local Weather



# Maui FADS Buoy Map

Click on any buoy marker to access detailed information on the location, depth, and status of that FAD. **Red Letters** indicate a FAD that is known to be **missing**.

This map is not to be used for navigation.



Maps by E. Hochberg  
GMT

SITE NAVIGATION

Welcome...

History

The FAD FAQ

Research

Maps

Hawaii

Maui

Oahu

Kauai

Report

Missing Buoys!

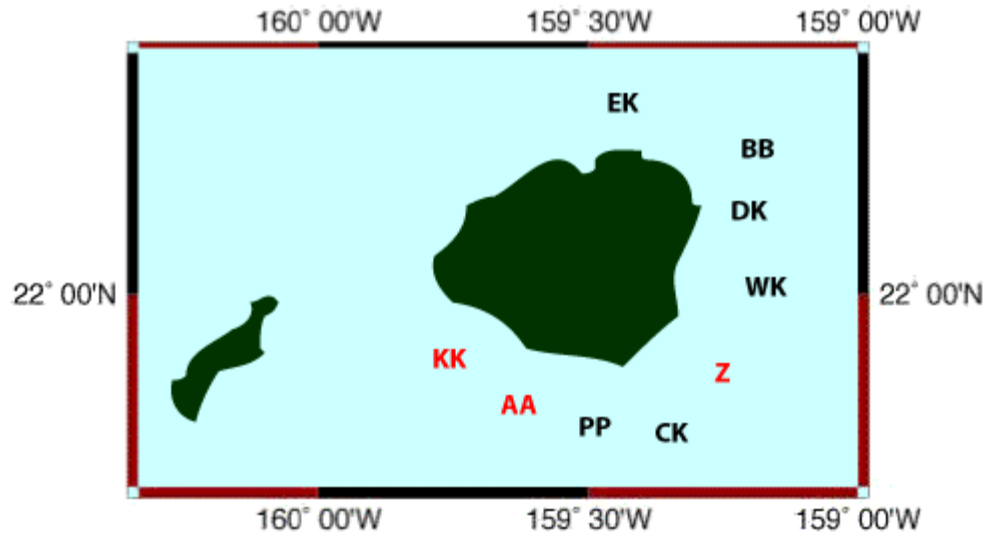
Local Weather



# Kauai FADS Buoy Map

Click on any buoy marker to access detailed information on the location, depth, and status of that FAD. **Red Letters** indicate a FAD that is known to be **missing**.

This map is not to be used for navigation.



Maps by E. Hochberg  
GMT

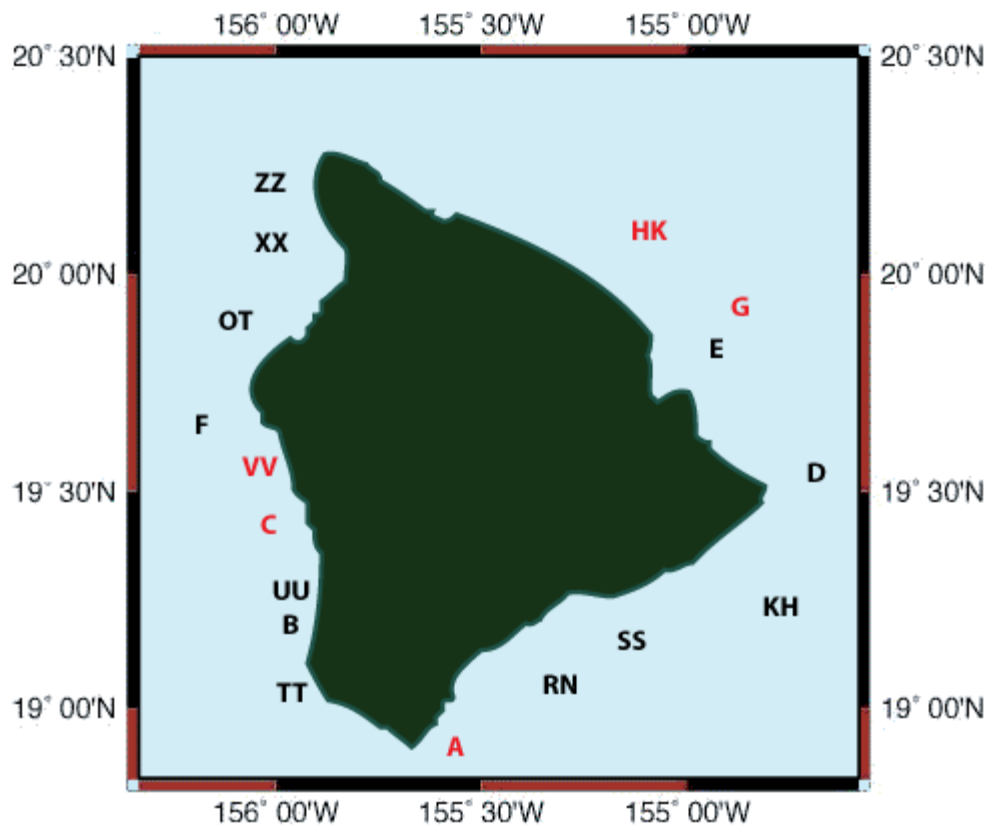
- SITE NAVIGATION**
- Welcome...
  - History
  - The FAD FAQ
  - Research
  - Maps
    - Hawaii
    - Maui
    - Oahu
    - Kauai
  - Report Missing Buoys!
  - Local Weather



# Island of Hawaii FADS Buoy Map

Click on any buoy marker to access detailed information on the location, depth, and status of that FAD. **Red Letters** indicate a FAD that is known to be **missing**.

This map is not to be used for navigation.



Maps by E. Hochberg  
GMT

SITE NAVIGATION

Welcome...

History

The FAD FAQ

Research

Maps

Hawaii

Maui

Oahu

Kauai

Report

Missing Buoys!

Local Weather

