


DEPARTMENT OF PLANNING AND PERMITTING
CITY AND COUNTY OF HONOLULU

650 SOUTH KING STREET, 7TH FLOOR • HONOLULU, HAWAII 96813
PHONE: (808) 768-8000 • FAX: (808) 768-6041
DEPT. WEB SITE: www.honolulu.gov • CITY WEB SITE: www.honolulu.gov

FILE COPY

JUN 08 2016

KIRK CALDWELL
MAYOR



GEORGE I. ATTA, FAICP
DIRECTOR

ARTHUR D. CHALLACOMBE
DEPUTY DIRECTOR

2016/ED-2(MT)

May 26, 2016

Mr. Scott Glenn, Director
State of Hawaii
Department of Health
Office of Environmental Quality Control
235 South Beretania Street, Suite 702
Honolulu, Hawaii 96813

Dear Mr. Glenn:

SUBJECT: Chapter 343, Hawaii Revised Statutes (HRS)
Final Environmental Assessment (EA)

Project: Southeast Asia-United States (SEA-US) Cable System - Makaha Beach Landing
Applicant: NEC Corporation of America
Landowner: Hawaiian Telecom SVCS CO Inc. and City and County of Honolulu
Agent: R.M. Towill Corporation (Brian Takeda)
Location: 84-284 Farrington Highway - Waianae
Tax Map Keys: 8-4-1: 12 and 8-4-2: 59
Proposal: To allow a transpacific submarine fiber optic telecommunication cable between Southeast Asia and the United States to connect with Hawaii.

RECEIVED
16 MAY 26 P3:11
OFC. OF ENVIRONMENTAL
QUALITY CONTROL

Attached and incorporated by reference is the Final EA prepared by the Applicant for the Project. Based on the significance criteria outlined in Title 11, Chapter 200, Hawaii Administrative Rules, we have determined that the preparation of an Environmental Impact Statement is not required, and have issued a Finding of No Significant Impact. We respectfully request publication of this Final EA in the next edition of "The Environmental Notice" on **June 8, 2016**.

We have enclosed a hard copy of the Final EA, a hard copy of the Applicant's completed Office of Environmental Quality Control publication form with Project summary, and a compact disc with the Final EA (pdf) and publication form (Microsoft word) copied on it.

Should you have any questions, please contact Mark Taylor at 768-8020.

Very truly yours,

Handwritten signature of George I. Atta in blue ink.

George I. Atta, FAICP
Director

Enclosure: Final EA
Publication Form
CD (Final EA and Publication Form)

APPLICANT
PUBLICATION FORM JUN 08 2016

Project Name:	Southeast Asia-United States (SEA-US) Cable System, Makaha Beach Landing
Project Short Name:	SEA-US Cable System
HRS §343-5 Trigger(s):	Use of state or county lands; Use in the conservation district; Use within shoreline setback area
Island(s):	Oahu
Judicial District(s):	Waianae District
TMK(s):	(1) 8-4-001:012 and (1) 8-4-002: 059 Hawaiian Telcom
Permit(s)/Approval(s):	FEDERAL: Section 7, Endangered Species Act (ESA) Consultation; Magnuson-Stevens Fishery Conservation and Management Act Consultation; Section 106, National Historic Preservation Act (NHPA) Consultation; and Section 404, Clean Water Act (CWA), and Section 10, Rivers and Harbors Act (RHA) Permit Application. STATE: Environmental Assessment (EA) under Hawai'i Revised Statutes (HRS), Chapter 343; Section 401, Water Quality Certification (WQC); Conservation District Use Permit (CDUP); Right-of-Entry and Grant of Submarine Easement within State Waters; Coastal Zone Management Federal Consistency Determination (CZM FEDCON); Section 402, CWA, National Pollutant Discharge Elimination System (NPDES) permit for construction stormwater; permission to discharge construction stormwater into existing Hawai'i Department of Transportation (HDOT) drainage system; and Use and Occupancy of HDOT ROW. CITY AND COUNTY OF HONOLULU (CCH): Shoreline Setback Variance (SSV) Permit; Special Management Area (SMA) Minor Permit and; easement application for use of CCH land.
Approving Agency:	City and County of Honolulu, Department of Planning and Permitting
<i>Contact Name, Email, Telephone, Address</i>	Mark Taylor, mtaylor1@honolulu.gov, (808) 768-8020, 650 South King Street, 7 th floor, Honolulu, Hawaii 96813
Applicant:	NEC Corporation of America (NEC)
<i>Contact Name, Email, Telephone, Address</i>	John S. Williams, Manager, john.williams@necam.com, (214) 262-3653, 6535 N. State Highway 16, Irving, Texas 75039
Consultant:	R. M. Towill Corporation (RMTc)
<i>Contact Name, Email, Telephone, Address</i>	Brian Takeda, Planning Project Coordinator, brian@rmtowill.com, (808) 842-1133, 2024 North King Street, Suite 200, Honolulu, Hawaii 96819-3494

Status (select one) DEA-AFNSI**Submittal Requirements**

Submit 1) the approving agency notice of determination/transmittal letter on agency letterhead, 2) this completed OEQC publication form as a Word file, 3) a hard copy of the DEA, and 4) a searchable PDF of the DEA; a 30-day comment period follows from the date of publication in the Notice.

 FEA-FONSI

Submit 1) the approving agency notice of determination/transmittal letter on agency letterhead, 2) this completed OEQC publication form as a Word file, 3) a hard copy of the FEA, and 4) a searchable PDF of the FEA; no comment period follows from publication in the Notice.

 FEA-EISPN

Submit 1) the approving agency notice of determination/transmittal letter on agency letterhead, 2) this completed OEQC publication form as a Word file, 3) a hard copy of the FEA, and 4) a searchable PDF of the FEA; a 30-day comment period follows from the date of publication in the Notice.

 Act 172-12 EISPN
("Direct to EIS")

Submit 1) the approving agency notice of determination letter on agency letterhead and 2) this completed OEQC publication form as a Word file; no EA is required and a 30-day comment period follows from the date of publication in the Notice.

 DEIS

Submit 1) a transmittal letter to the OEQC and to the approving agency, 2) this completed OEQC publication form as a Word file, 3) a hard copy of the DEIS, 4) a searchable PDF of the DEIS, and 5) a searchable PDF of the distribution list; a 45-day comment period follows from the date of publication in the Notice.

 FEIS

Submit 1) a transmittal letter to the OEQC and to the approving agency, 2) this completed OEQC publication form as a Word file, 3) a hard copy of the FEIS, 4) a searchable PDF of the FEIS, and 5) a searchable PDF of the distribution list; no comment period follows from publication in the Notice.

- FEIS Acceptance Determination The approving agency simultaneously transmits to both the OEQC and the applicant a letter of its determination of acceptance or nonacceptance (pursuant to Section 11-200-23, HAR) of the FEIS; no comment period ensues upon publication in the Notice.
- FEIS Statutory Acceptance The approving agency simultaneously transmits to both the OEQC and the applicant a notice that it did not make a timely determination on the acceptance or nonacceptance of the applicant's FEIS under Section 343-5(c), HRS, and therefore the applicant's FEIS is deemed accepted as a matter of law.
- Supplemental EIS Determination The approving agency simultaneously transmits its notice to both the applicant and the OEQC that it has reviewed (pursuant to Section 11-200-27, HAR) the previously accepted FEIS and determines that a supplemental EIS is or is not required; no EA is required and no comment period ensues upon publication in the Notice.
- Withdrawal Identify the specific document(s) to withdraw and explain in the project summary section.
- Other Contact the OEQC if your action is not one of the above items.

Project Summary

Provide a description of the proposed action and purpose and need in 200 words or less.

NEC, in partnership with Hawaiian Telcom, proposes to install a submarine fiber optic telecommunications cable at Makaha Beach, Oahu. The cable will be laid on and under the seafloor along a predetermined route from the territorial limit of State of Hawaii waters to the Makaha Beach. Approximately ½ mile offshore installation will require landing the cable via a directional bore beginning at TMK (1) 8-4-002:059, traveling beneath Farrington Highway and Makaha Beach Park, TMK (1) 8-4-001: 012, to daylight in sandy ocean bottom approximately 14 meters below mean sea level. This borehole will be lined with drill pipe, allowing the submerged cable to be pulled underground to the Project site and connected to a proposed beach manhole and cable landing station. The SEA-US cable will provide needed telecommunications capacity in Hawaii: (1) the University of Hawaii and Johns Hopkins University (2012 and 2013) identified Hawaii's broadband demand outpacing supply, SEA-US is designed to meet this need; (2) SEA-US will facilitate new economic growth by connecting Hawaii to more than two-billion people in the Philippines, Indonesia, and Southeast Asia; and (3) SEA-US will provide backup capacity in the event of system failure or damage to other cable systems.

Final Environmental Assessment

Prepared in Accordance with Hawaii Revised Statutes,
Chapter 343, and Hawaii Administrative Rules, Title 11, Chapter 200

Southeast Asia-United States (SEA-US) Cable System, Mākaha Beach Landing

Mākaha Beach, Waiʻanae, Island of Oʻahu, Hawaiʻi

May 2016

NEC Corporation of America (NEC)
6535 North State Highway 161
Irving, Texas 75039-2402



R. M. TOWILL CORPORATION
SINCE 1930
2024 N. King Street, Suite 200
Honolulu, Hawaiʻi 96819-3494

Project NO. 1-22645-00P

Final Environmental Assessment

Southeast Asia-United States (SEA-US) Cable System, Mākaha Beach Landing Mākaha Beach, Waiʻanae, Island of Oʻahu, Hawaiʻi

May 2016

Prepared For:
NEC Corporation of America (NEC)
6535 N. State Highway 161
Irving, Texas 75039-2402

Prepared By:
R. M. Towill Corporation
2024 North King Street, Suite 200
Honolulu, Hawaiʻi 96819-3494

Project No. 1-22645-00P

1	Table of Contents	
2	1.0 Project Summary.....	1-1
3	2.0 Introduction	2-1
4	2.1 Project Background.....	2-1
5	2.2 Project Purpose and Objectives.....	2-2
6	2.3 Project Location	2-8
7	3.0 Description of the Proposed Action.....	3-1
8	3.1 Project Overview.....	3-1
9	3.2 Main Cable Lay and Installation	3-1
10	3.3 Nearshore Landing and Terrestrial Site Works	3-2
11	3.4 Operation of the Cable System	3-5
12	3.5 Ownership and Property Requirements	3-5
13	3.6 Construction Timing and Valuation	3-5
14	3.7 Environmental Factors	3-6
15	3.8 Regulatory and Community Consultations	3-6
16	4.0 Alternatives to the Proposed Action.....	4-1
17	4.1 Introduction	4-1
18	4.2 No Action Alternative.....	4-1
19	4.3 Delayed Action Alternative	4-1
20	4.4 Build Action Alternatives.....	4-2
21	4.5 Preferred Alternative	4-4
22	5.0 Environmental Setting, Potential Effects and Mitigation Measures.....	5-1
23	5.1 Climate	5-1
24	5.2 Geology	5-2
25	5.3 Topography	5-6
26	5.4 Soils	5-8
27	5.5 Groundwater.....	5-10
28	5.6 Surface Water	5-11
29	5.7 Drainage	5-18
30	5.8 Natural Hazards (Floods, Seismic Hazard, Tsunamis, Hurricanes and High Winds)	5-21
31	5.9 Scenic and Aesthetic Environment	5-25
32	5.10 Air Quality	5-25
33	5.11 Water Quality.....	5-27
34	5.12 Noise (24 CFR Part 51B)	5-29
35	5.13 Terrestrial Botanical Resources	5-31
36	5.14 Terrestrial Faunal and Avifaunal Resources.....	5-33
37	5.15 Marine and Nearshore Biological Resources	5-35
38	6.0 Public Services, Potential Impacts and Mitigation Measures.....	6-1
39	6.1 Transportation Facilities	6-1
40	6.2 Recreational Facilities	6-1
41	6.3 Wastewater.....	6-2
42	6.4 Potable Water	6-2
43	6.5 Solid Waste	6-3

1	6.6	Power and Communications	6-3
2	6.7	Police Protection	6-4
3	6.8	Fire Protection	6-4
4	6.9	Health Care and Emergency Services.....	6-5
5	7.0	Socioeconomic and Related Environment, Potential Impacts and Mitigation Measures	7-1
6	7.1	Population and Demographics of the Project Area	7-1
7	7.2	Historic and Archaeological Resources	7-1
8	7.3	Traditional Cultural Practices	7-3
9	8.0	Relationship to Land Use Plans, Policies and Controls	8-1
10	8.1	Overview	8-1
11	8.2	Section 404, Clean Water Act (CWA), and Section 10, Rivers and Harbors Act (RHA) (also referred to as a Department of the Army Permit)	8-1
12			
13	8.3	Section 401, Water Quality Certification (WQC)	8-5
14	8.4	Hawai‘i State Plan	8-5
15	8.5	Hawai‘i State Functional Plans	8-9
16	8.6	Hawai‘i State Land Use Law	8-10
17	8.7	Conservation District Use Permit (CDUP)	8-12
18	8.8	Coastal Zone Management Act (CZMA).....	8-13
19	8.9	General Plan (GP) of the City and County of Honolulu	8-20
20	8.10	Wai‘anae Sustainable Communities Plan (WSCP).....	8-22
21	8.11	City and County of Honolulu Zoning	8-23
22	8.12	Special Management Area (SMA) Rules and Regulations.....	8-25
23	8.13	Shoreline Setback Variance (SSV) Permit.....	8-25
24	9.0	Comments Received During the Draft EA Public Comment Period and Responses	9-1
25	10.0	Permits and Approvals that May be Required.....	10-1
26	10.1	Federal	10-1
27	10.2	State of Hawai‘i	10-1
28	10.3	City and County of Honolulu	10-1
29	11.0	Agencies, Organizations and Individuals to be Consulted for the Environmental Assessment ..	11-1
30	11.1	City and County of Honolulu	11-1
31	11.2	State of Hawai‘i	11-1
32	11.3	Federal Government	11-1
33	11.4	Utility Companies.....	11-1
34	11.5	Elected Officials and Neighborhood Boards USACE, Honolulu District	11-2
35	11.6	Landowners and Community Associations	11-2
36	11.7	Public Information Meetings Associated with Regulatory Compliance.....	11-2
37	12.0	Summary of Impacts and Significance Determination.....	12-1
38	12.1	Short-Term Impacts	12-1
39	12.2	Long-Term Impacts	12-1
40	12.3	Significance Criteria Evaluation.....	12-6
41	13.0	Findings	13-1
42	14.0	References	14-1
43			

1 Appendices

Appendix A	AECOS, Inc., 2015. Reference in Text: (AECOS 2015a), <i>Marine Biological and Water Quality Surveys off Mākaha Beach, Wai‘anae, O‘ahu.</i>
Appendix B	AECOS, Inc., 2015. Reference in Text: (AECOS 2015b), <i>Natural Resources Assessment for Hawaiian Telcom site (parcel TMK: 8-4-002: 059), Wai‘anae District, Island of O‘ahu.</i>
Appendix C	Cultural Surveys Hawai‘i, Inc., 2015. Reference in Text: (CSH, 2015a), <i>Draft Archaeological Assessment for the Southeast Asia – U. S. (SEA-US) Cable Project, Mākaha Ahupua‘a, Wai‘anae District, O‘ahu, TMK: [1] 8-4-002: 059.</i>
Appendix D	Cultural Surveys Hawai‘i, Inc., 2015. Reference in Text: (CSH, 2015b), <i>Draft Cultural Impact Assessment for the Southeast Asian – United States (SEA-US) Cable System, Mākaha Beach Landing Project, Mākaha Ahupua‘a, Wai‘anae District, O‘ahu TMK: [1] 8-4-002:059.</i>
Appendix E	Sea Engineering, Inc., 2016. Reference in Text: (Sea Engineering, 2016), <i>Memorandum: Mākaha Cable Landing – Seafloor Characteristics and Addendum to the Sea Engineering Report: Mākaha Horizontal Directional Drilling Cable Landing Site Investigation.</i> Prepared by Sea Engineering, Inc. Prepared for R. M. Towill Corporation.
Appendix F	Tom Nance Water Resource Engineering, 2016. Reference in Text (TNWRE, 2016), <i>Memorandum: Potential Impact of Groundwater Resources of HAWTEL’s Horizontal Directional Drilling (HDD) for a Submarine Fiber Optic Cable.</i> Prepared by Tom Nance Water Resource Engineering. Prepared for R. M. Towill Corporation.

2 Figures

3	Figure 2-1, Overview of SEA-US Cable System	2-1
4	Figure 2-2, Project Location.....	2-4
5	Figure 2-3, Near Shore and Terrestrial Project Location	2-5
6	Figure 2-4, Horizontal Directional Drilling (HDD) Cross Section	2-6
7	Figure 2-5, Proposed Cable Landing Station Site Plan	2-7
8	Figure 2-6, BU Hawai‘i (Mākaha)	2-8
9	Figure 3-1. Technical Data Sheet for Untreated Bentonite Drilling Fluid	3-4
10	Figure 5-1, Approximate Geotechnical Boring Location.....	5-4
11	Figure 5-2, Log of Boring in Support of SEA-US HDD Cable Shoreline Crossing	5-5
12	Figure 5-3, Topography.....	5-7
13	Figure 5-4, Soils.....	5-9
14	Figure 5-5, O‘ahu Groundwater.....	5-10
15	Figure 5-6, Surface Water	5-12
16	Figure 5-7, Flood Zones	5-22
17	Figure 5-8, State of Hawai‘i Seismicity.....	5-23
18	Figure 8-1, State Land Use Districts.....	8-11
19	Figure 8-2, O‘ahu Zoning	8-24
20	Figure 8-3, Special Management Area.....	8-26

21 Tables

22	Table 5-1, Water Quality Results at Mākaha Beach	5-28
23	Table 8-1, Hawai'i State Plan Applicability to the Proposed Project	8-5
24	Table 9-1 Comments Received During the DEA Public Comment Period and FEA Section Reference.....	9-1
25	Table 12-1, SEA-US Cable System Mākaha Beach Landing Impacts Summary	12-3

Acronyms and Abbreviations

AA	Archaeological Assessment
AIS	Archaeological Inventory Survey
ANSI	American National Standards Institute
APE	Area of Potential Effect
BLNR	Board of Land and Natural Resources
BMH	Beach Manhole
BMPs	Best Management Practices
CCH	City and County of Honolulu
CDUP	Conservation District Use Permit
CIA	Cultural Impact Assessment
CLS	Cable Landing Station
CRS	Cable Route Study
CSH	Cultural Surveys Hawai‘i, Inc.
CWA	Clean Water Act of 1972, as amended
CWB	Clean Water Branch, Hawai‘i Department of Health
CZM	Coastal Zone Management
CZMA	Coastal Zone Management Act
CZMP	Coastal Zone Management Program, Hawai‘i Office of Planning
dB	Decibel
dBA	A-Weighted Decibel
DBFS	Department of Budget and Fiscal Services, CCH
DEA	Draft Environmental Assessment
DLNR	Hawai‘i Department of Land and Natural Resources
DO	Dissolved Oxygen
DOBOR	Division of Boating and Ocean Recreation, DLNR
DOFAW	Division of Forestry and Wildlife, DLNR
DOH	Hawai‘i Department of Health
DPP	Department of Planning and Permitting, CCH
DPR	Department of Parks and Recreation, CCH
DPS	Distinct Population Segment
DSP	Division of State Parks, DLNR
EA	Environmental Assessment
EFH	Essential Fish Habitat
EIS	Environmental Impact Statement
EPA	Environmental Protection Agency
ESA	Endangered Species Act

Acronyms and Abbreviations

FEA	Final Environmental Assessment
ft	Feet
FEMA	Federal Emergency Management Agency
FIRM	Flood Rate Insurance Map
FIS	Flood Insurance Study
F/O	Fiber Optic
FONSI	Finding of No Significant Impact
GP	General Plan (of the CCH)
GPS	Global Positioning System
HAR	Hawai'i Administrative Rules
HDD	Horizontal Directional Drilling
HDOT	Hawai'i Department of Transportation
HECO	Hawaiian Electric Company
HRS	Hawai'i Revised Statutes
LF	Linear Feet
MBTA	Migratory Bird Treaty Act
MMPA	Marine Mammal Protection Act
MSDS	Material Safety Data Sheet
msl	Mean Sea Level
MUS	Management Unit Species
NEC	NEC Corporation of America
NEPA	National Environmental Policy Act
NHPA	National Historic Preservation Act
NMFS	National Marine Fisheries Service, NOAA
No.	Number
NOAA	National Oceanic and Atmospheric Administration
NOI	Notice of Intent to discharge under NPDES regulations
NPDES	National Pollutant Discharge Elimination System
OEQC	Office of Environmental Quality Control
OHA	Office of Hawaiian Affairs
OIBC	O'ahu Island Burial Council
PIRO	Pacific Islands Regional Office
RHA	Rivers and Harbors Act of 1899
RMTC	R. M. Towill Corporation
ROH	Revised Ordinances of Honolulu
ROV	Remotely Operated Vehicle

Acronyms and Abbreviations

SEA-US	Southeast Asia-United States
SHPD	State Historic Preservation Division, DLNR
SHPO	State Historic Preservation Officer
SMA	Special Management Area
SSV	Shoreline Setback Variance
TMDL	Total Maximum Daily Load
TMK	Tax Map Key
TSS	Total Suspended Solids
USACE	U. S. Army Corps of Engineers
USAG-H	U. S. Army Garrison-Hawai'i
USC	United States Code
USCG	U. S. Coast Guard
USDA	U. S. Department of Agriculture
USFWS	U. S. Fish & Wildlife Service
USGS	U. S. Geological Survey
WQC	Water Quality Certification
WQS	Water Quality Standards
XTEZ	Extreme Tsunami Evacuation Zone

1
2
3
4
5
6
7
8
9
10
11

- 1 Page left blank intentionally.

1 **1.0 Project Summary**

Project:	Southeast Asia – United States (SEA-US) Cable System, Mākaha Beach Landing, Mākaha Beach, Wai‘anae, Island of O‘ahu, Hawai‘i
Applicant:	NEC Corporation of America (NEC) in Partnership with Hawaiian Telcom, Inc. (Hawaiian Telcom)
Approving Agency:	City and County of Honolulu (CCH), Dept. of Planning and Permitting (DPP)
Agent:	R. M. Towill Corporation (RMTC) 2024 North King Street, Suite 200 Honolulu, Hawai‘i 96819-3494 Contact: Brian Takeda, Planning Project Coordinator
Tax Map Key (TMK):	(1) 8-4-002: 059, owned by Hawaiian Telcom and (1) 8-4-001: 012 (Mākaha Beach Park) owned by the Department of Parks and Recreation (DPR)
Proposed Action:	NEC proposes the laying of a submarine fiber optic (F/O) telecommunications cable from the territorial limit of State of Hawai‘i waters and landing and construction of support infrastructure at the Mākaha Beach project site. The preferred alternative to bring the F/O cable from the ocean to the project site is to utilize Horizontal Directional Drilling (HDD) to create a borehole through which the cable can be pulled. The directional bore will daylight in sandy ocean bottom at approximately 14 meters below mean sea level (msl). The cable would be pulled through the borehole and connected to a proposed cable landing station (CLS).
Land Area:	2.82 acres (TMK (1) 8-4-002: 059)
State Land Use District:	Submerged Lands - Conservation District, TMK (1) 8-4-002: 059 and (1) 8-4-001: 012 - Urban
Adjacent County Zoning	General & Restricted Agricultural, Country, Residential, General Preservation
Existing Land Use:	State Highway Right-of-Way (ROW), Beach Park, Telecommunications Facilities (Hawaiian Telcom)
Special Management Area:	Yes
Permits and Approvals that May be Required:	<i>FEDERAL:</i> Section 7, Endangered Species Act (ESA) Consultation; Magnuson-Stevens Fishery Conservation and Management Act Consultation; Section 106, National Historic Preservation Act (NHPA) Consultation; and Section 404, Clean Water Act (CWA), and Section 10, Rivers and Harbors Act (RHA). <i>STATE:</i> Environmental Assessment (EA) under Hawai‘i Revised Statutes (HRS), Chapter 343; Section 401, Water Quality Certification (WQC); Conservation District Use Permit (CDUP); Right-of-Entry and Grant of Submarine Easement within State Waters; Coastal Zone Management Federal Consistency Determination (CZM FEDCON); Section 402, CWA, National Pollutant Discharge Elimination System (NPDES) permit for construction stormwater; permission to discharge construction stormwater into existing Hawai‘i Department of Transportation (HDOT) drainage system; and Use and Occupancy of HDOT ROW. <i>CITY AND COUNTY OF HONOLULU (CCH):</i> Special Management Area (SMA) Minor Permit; Shoreline Setback Variance (SSV) Permit; and easement application for use of CCH land.

2.0 Introduction

2.1 Project Background

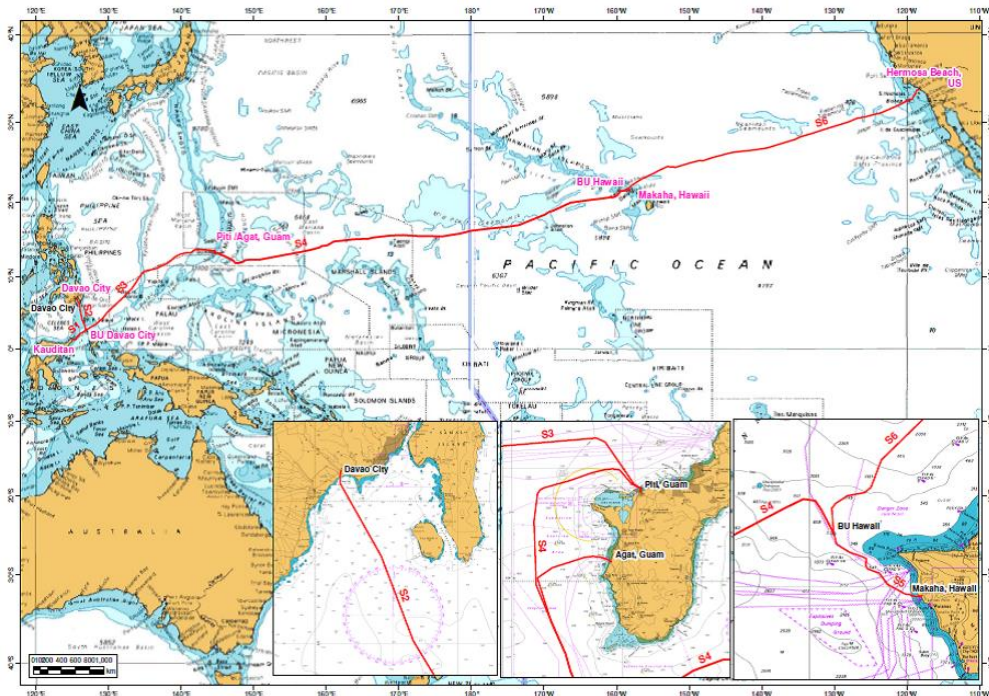
This Final EA is prepared pursuant to the requirements of HRS, Chapter 343, and assesses the potential for adverse environmental impacts due to installation of a transpacific submarine F/O telecommunications cable and related infrastructure at Mākaha Beach, Island of O‘ahu, Hawai‘i.

The Draft EA for this project was published for public review in the March 23, 2016 issue of the State Department of Health (DOH), Office of Environmental Quality Control (OEQC), Environmental Notice. Comments were received during the public comment period (see **Section 9 – Comments Received During the Draft EA Public Comment Period and Responses**).

This Final EA provides additional information based on the comments received that further describes the proposed project, the environmental conditions of the site, the potential for significant adverse impacts, and the application of mitigation measures as appropriate, to reduce the potential for significant environmental impacts. This Final EA and accompanying Finding of No Significant Impact (FONSI) will be filed with the Office of Environmental Quality Control (OEQC) by NEC.

NEC, proposes to construct the SEA-US transpacific submarine F/O telecommunications cable system connecting Indonesia (Kauditan), the Philippines (Davao), Guam (Piti), and the U. S. states, Hawai‘i (Mākaha) and California (Hermosa). See **Figure 2-1, Overview of SEA-US Cable System**. The proposed cable route was selected based on the results of detailed investigations and surveys. The Hawai‘i portion of this system will provide for a cable landing at Mākaha Beach, O‘ahu, with the F/O cable extending beyond the territorial limit of State of Hawai‘i waters. This Final EA describes the Mākaha Beach, Hawai‘i portion of the SEA-US cable system.

Figure 2-1, Overview of SEA-US Cable System



1 A consortium of companies will own the SEA-US System, including: Globe Telcom Inc. (Globe, The
2 Philippines); GTI Corporation (GTI, USA); Hawaiian Telcom, Inc. (Hawaiian Telcom, Hawaii); PT
3 Telekomunikasi Indonesia International (Telin, Indonesia); RAM Telecom International, Inc. (RTI, USA);
4 and Teleguam Holdings LLC, dba GTA (GTA, Guam).

5 2.2 Project Purpose and Objectives

6 The purpose of the project is to install a single submarine F/O telecommunications cable at Mākaha
7 Beach. Installation of the cable will require laying the F/O cable along a predetermined route on the
8 seafloor until reaching the nearshore waters of Mākaha Beach. Approximately ½ mile offshore cable
9 installation will require landing the cable via a directional bore beginning at the project site, TMK: (1) 8-
10 4-002: 059, located mauka of the Farrington Highway (Highway 93), which will travel beneath the
11 highway and Mākaha Beach Park (TMK: (1) 8-4-001: 012) at a depth of approximately 80 to 100 ft or
12 more to daylight in sandy ocean bottom. This borehole will be lined with drill pipe, therefore allowing
13 the submerged cable to be pulled underground to the project site.

14 Ultimately, the final build-out of the SEA-US Cable System will result in telecommunications connectivity
15 between Southeast Asia, Hawai'i, Guam, and the U. S. West Coast. The project will further benefit
16 Hawai'i with increased telecommunications speed and reliability due to the advanced capacity and
17 backup that would be provided. The proposed SEA-US F/O cable system will serve the present and
18 future population of Hawai'i by providing high-speed worldwide internet connections, which is a
19 necessity for education, communities, and businesses in today's global society. The SEA-US cable is
20 especially critical for Hawai'i for the following reasons:

- 21 • **Broadband Exhaust:** A series of studies conducted by the University of Hawai'i and Johns Hopkins
22 University Applied Physics Laboratory in 2012 and 2013 as part of the Hawai'i Broadband Initiative,
23 identified broadband demand outpacing supply in Hawai'i. Several factors contributed to this, most
24 notably:
 - 25 – Two of the three main F/O cables in Hawai'i are beyond the halfway point of their designed life
26 and are not anticipated to meet the forecasted bandwidth demand for Hawai'i;
 - 27 – Technology has advanced to where a Hawai'i landing is no longer necessary or desired for new
28 transpacific cable systems; new systems could bypass Hawai'i; and
 - 29 – Remaining transpacific systems may charge premium prices knowing no new systems are likely
30 to land in Hawai'i.
- 31 • **Direct Fiber Connection to Southeast Asia:** The proposed SEA-US cable system would connect
32 Hawai'i to more than two-billion people in the Philippines, Indonesia, and the rest of Southeast Asia
33 providing the infrastructure to facilitate new economic opportunities.

34 The proposed HDD daylight location for the landing of the SEA-US F/O cable at Mākaha Beach was
35 selected to optimize the approach to infrastructure, minimize interference with other existing cables,
36 and use the seafloor features as a natural corridor. The cable route was engineered to avoid potential
37 hazards, disruption to marine resources, and to secure long-term protection of the cable. The cable

1 route and project design were developed and refined through surveys of the inshore, and deep-water
2 sections of the route to define the optimum route for cable installation.

3 The submerged landing site was selected to make use of an extensive deep sand-filled channel fronting
4 Mākaha Beach that bisects the nearshore bottom and extends seaward. Extensive coralline limestone
5 fringing reef platforms border both the north and south sides of the sand channel; along this hard
6 substratum are well-developed coral communities. Sea Engineering Inc. (2001) measured the sand
7 thickness in the Mākaha sand channel using a sub-bottom profiler. The survey indicates that the
8 proposed daylight location within the sand channel is composed of sand deposits greater than 1 meter
9 (3 feet (ft)) thick. This horizon layer overlies a dense to very dense mix of rubble/cobble and sand.
10 Because of the shifting nature of this substratum, seasonal movement of sand and scouring that occurs
11 with surf in this area, no corals or other slow-growing sessile species are expected at the proposed
12 landing location (Sea Engineering, 2016).

13 Cable route reconnaissance and surveys undertaken for the proposed project have confirmed that it is
14 possible to daylight the directional bore in sandy ocean bottom at approximately 14 to 17 meters below
15 msl. It is desirable to locate the bore exit in sand to minimize potential for environmental impacts
16 associated with anchoring, armoring, or trenching to secure the cable. The presence of extensive sand
17 deposits on the ocean bottom will permit the cable to eventually bury itself into the sand, providing
18 maximum protection against wave forces.

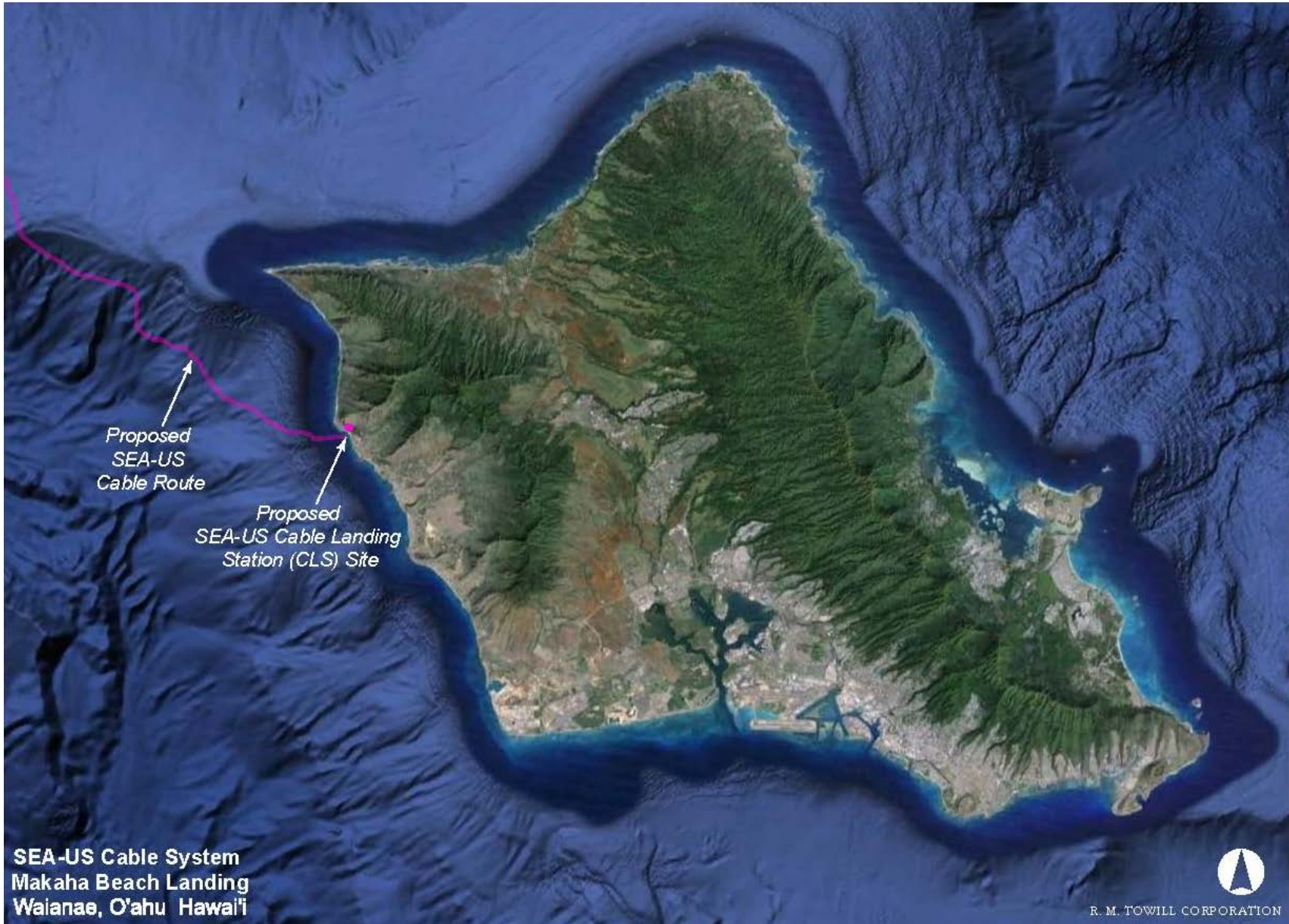
19 Previous survey work conducted by Sea Engineering indicates that the sand channel widens seaward of
20 the proposed landing location. At the 17-meter water depth, the sand channel spans a width of 300
21 meters. Further offshore it connects to a broad sand deposit that parallels the Wai‘anae Coast. The
22 National Oceanic and Atmospheric Administration (NOAA) benthic maps indicate that the area offshore
23 the proposed exit points is uncolonized sand. Uncolonized habitat is usually found on sand or mud
24 bottoms. This bottom type continues to the 40-meter isobaths, the offshore extent of the NOAA maps
25 (Sea Engineering, 2016). In the event scattered corals are discovered seaward of the landing location
26 during the cable lay, the potential for damage to these corals will be avoided by careful placement of
27 the cable between or around any formations.

28 Major activities associated with the project will include laying the SEA-US cable along the sea floor via a
29 cable laying ship, preparation of the terrestrial telecommunications infrastructure to accept the cable,
30 HDD to create an approximately 80 to +100 ft deep underground lined borehole into which the F/O
31 cable will be installed from the ocean end, and the installation of the cable upon its arrival. The
32 terrestrial telecommunications infrastructure will include a new beach manhole (BMH) and CLS
33 constructed at the Hawaiian Telcom property, mauka of Farrington Highway (Highway 93). See the
34 following:

- 35 • **Figure 2-2, Project Location;**
- 36 • **Figure 2-3, Nearshore and Terrestrial Project Location;**
- 37 • **Figure 2-4, Horizontal Directional Drilling (HDD) Cross Section; and**
- 38 • **Figure 2-5, Proposed Cable Landing Station Site Plan.**

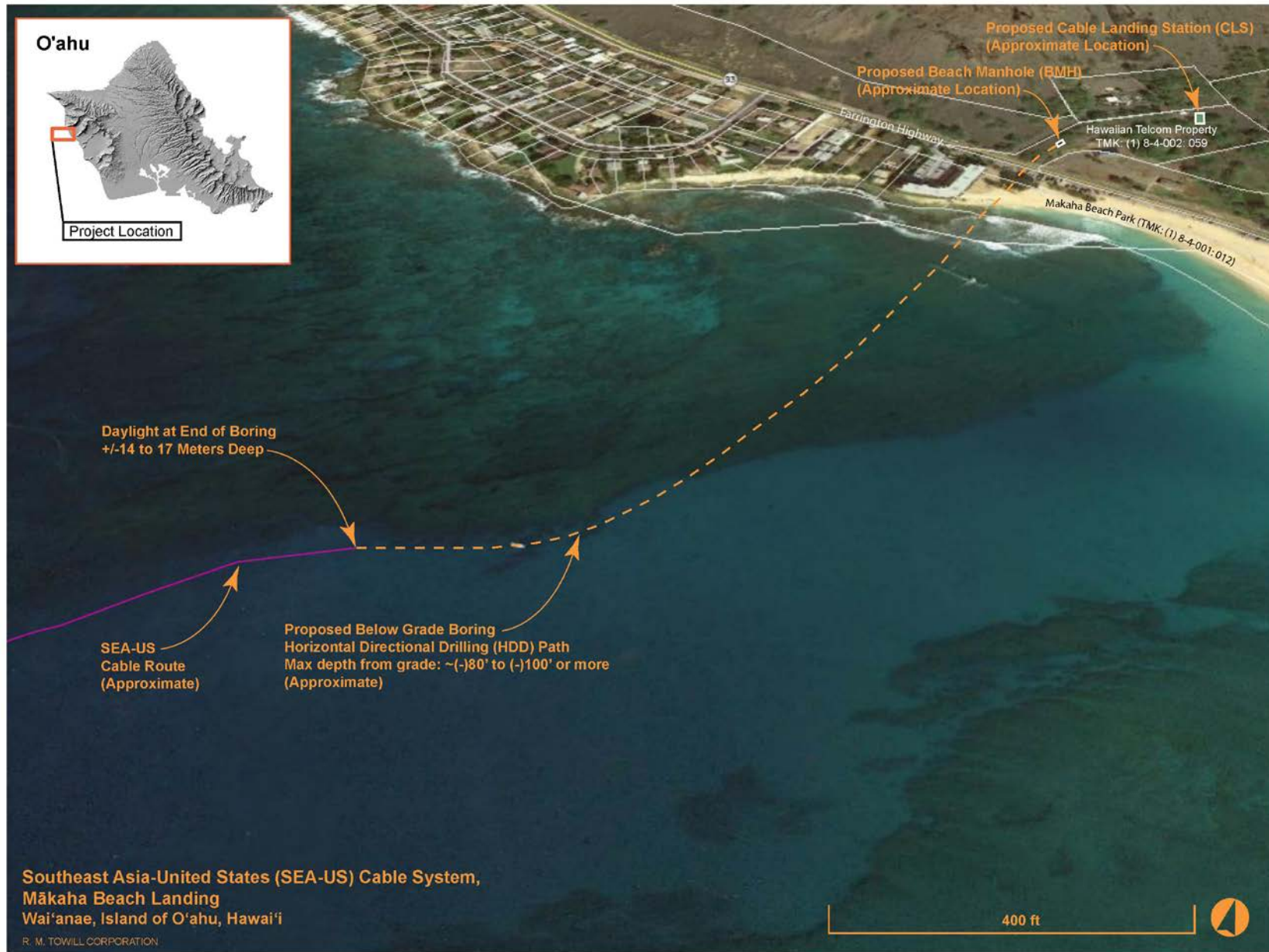
1 Figure 2-2, Project Location

2
3
4
5
6
7
8
9
10
11
12
13
14
15
16
17
18



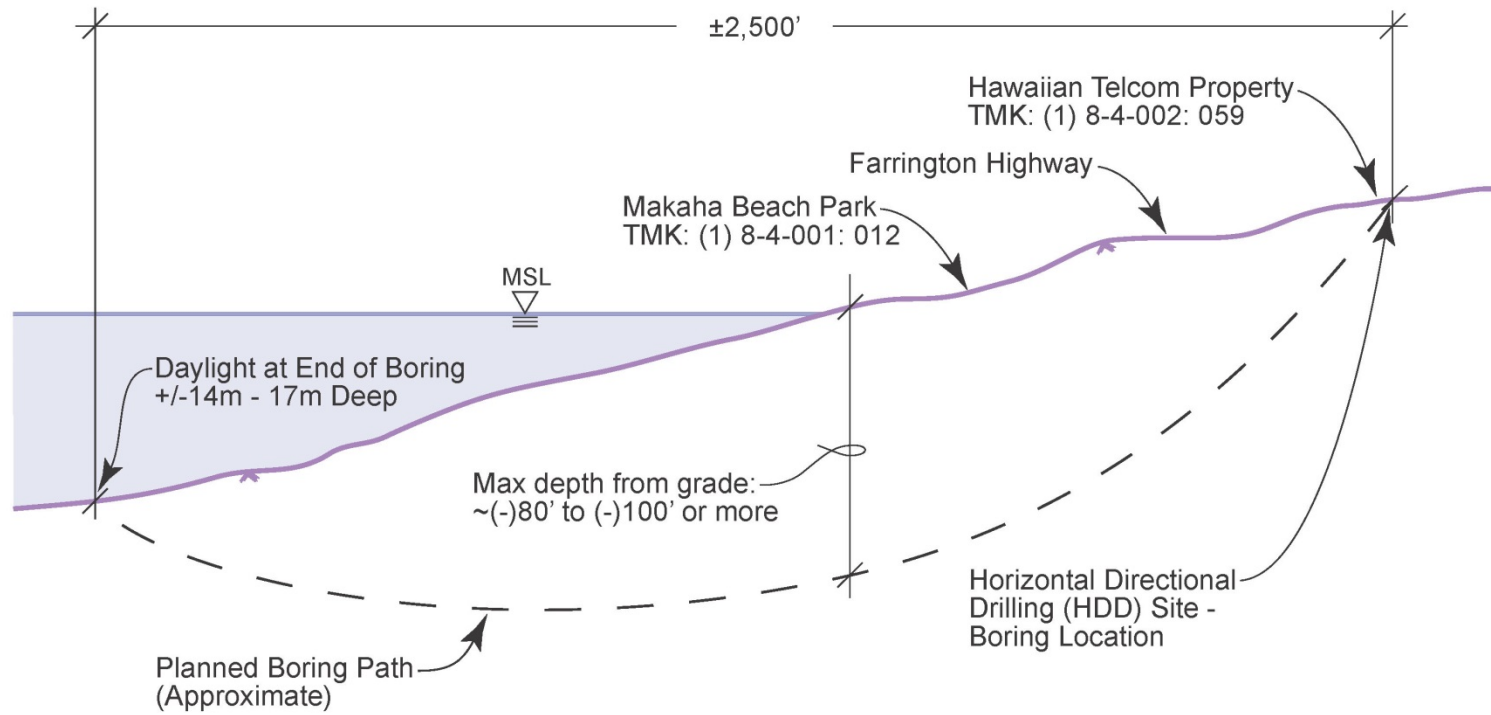
1 Figure 2-3, Nearshore and Terrestrial Project Location

2
3
4
5
6
7
8
9
10
11
12
13
14
15
16
17
18
19
20
21
22
23
24



1 Figure 2-4, Horizontal Directional Drilling (HDD) Cross Section

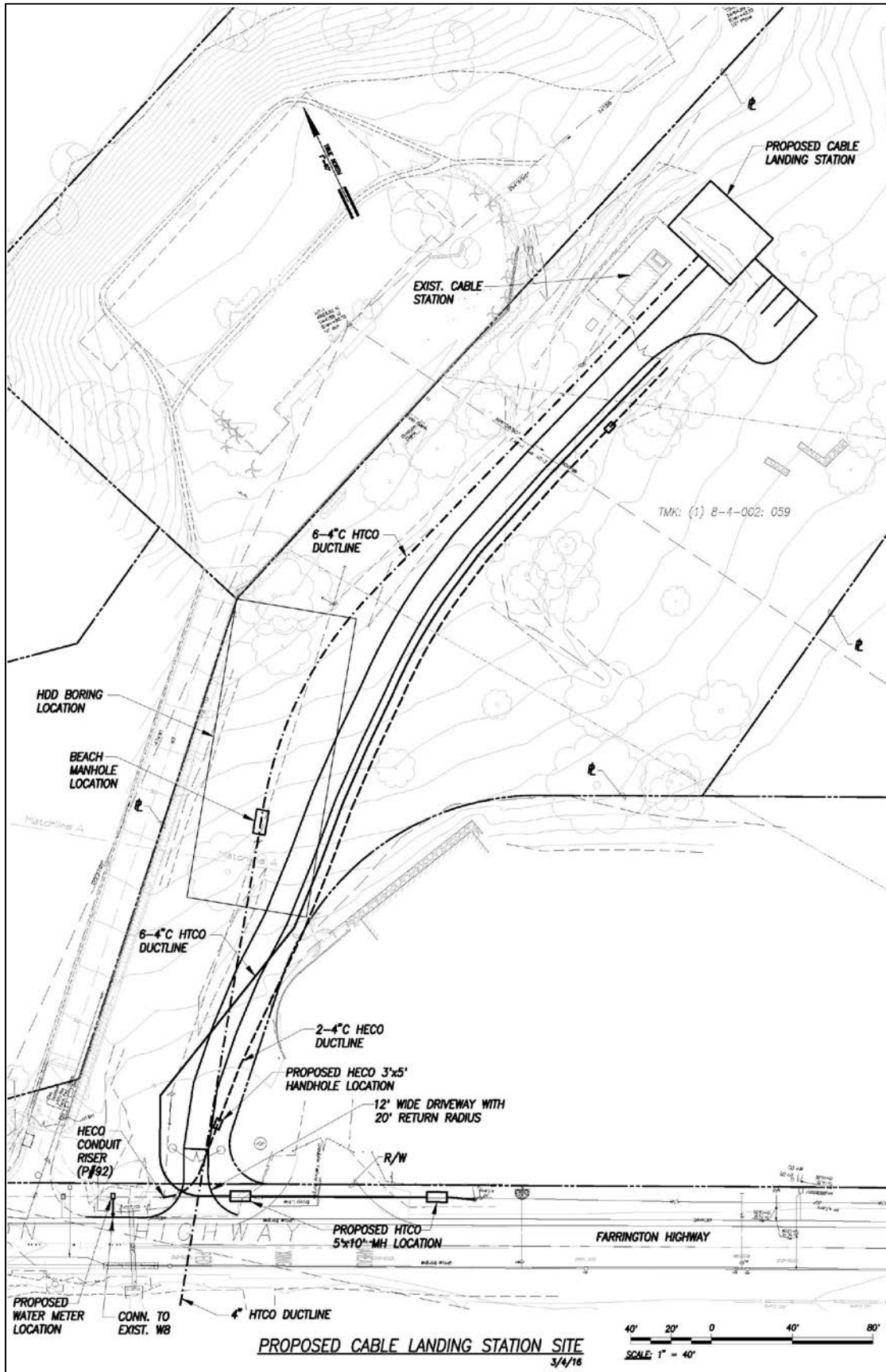
2



Not to Scale.

1 Figure 2-5, Proposed Cable Landing Station Site Plan

2



1 The proposed project will fulfill the following objectives:

- 2 • Provide reliable telecommunications service between Indonesia, the Philippines, Guam, the U. S.
3 West Coast, and Hawai‘i;
- 4 • Enhance service now provided through cable systems that have limited bandwidth capacity.
5 The proposed SEA-US cable system will have a high operating bandwidth enabling more efficient
6 use of high technology services such as telemedicine, real time videotrafficing, and data
7 transmission; and
- 8 • Provide a redundant system to existing submarine fiber optic cable systems in the event of
9 system failure or damage.

10 2.3 Project Location

11 The project location is on the west side of the Island of O‘ahu in the Wai‘anae District of the CCH, and
12 offshore of this location, generally to the northwest of the coast. The submerged cable location will be
13 along a predetermined linear course in the Pacific Ocean beginning at Mākaha Beach (mean high tide:
14 21° 28' 38.09" N, 158° 13' 30.46"W) and extending beyond the territorial limit of State of Hawai‘i waters
15 (three nautical miles: 21° 26' 57.62" N, 158° 16' 03.21"W) (**Figure 2-2**).

16 Beyond the territorial limit of the State of Hawai‘i waters, the Hawai‘i (Mākaha) segment of the SEA-US
17 cable system will be connected to the Guam (Piti) and California (Hermosa) cable segments via a
18 submarine branching unit (BU), allowing the cable to split to serve multiple destinations. See **Figure 2-6,**
19 **BU Hawai‘i (Mākaha)**.

20 Figure 2-6, BU Hawai‘i (Mākaha)



1 The proposed submerged cable “landing” location (i.e., submerged site where the cable will be brought
2 to land) for the Hawai‘i segment of the SEA-US cable system will be located approximately $\pm 2,300$ linear
3 feet (LF) seaward of the shoreline at Mākaha Beach. The submerged landing location will be at
4 approximately 14 to 17 meters below msl where the ocean bottom possesses extensive sand deposits
5 greater than one meter in thickness. To land the cable, the HDD bore will be initiated mauka of the
6 Farrington Highway from the Hawaiian Telcom property and be directed underground at a depth of
7 approximately 80 to 100 ft or more to the submerged landing location. Drill pipe will be inserted into the
8 borehole as the HDD drill bit progresses toward the submerged site and will serve as a conduit for the
9 installation of the cable and to prevent the borehole from collapse. Following the installation of the drill
10 pipe within the borehole, a pilot line will be placed inside and connected to the submerged cable,
11 allowing the cable to be pulled underground approximately $\pm 2,500$ LF, beneath the Mākaha Beach Park
12 (TMK: (1) 8-4-001: 012) and Farrington Highway, to the BMH for eventual connection to the CLS located
13 at the Hawaiian Telcom property (**Figure 2-3**).

14 Upland project activity mauka of the Farrington Highway will include earthwork for the operation of the
15 HDD equipment, installation of an approximately ± 12 ft long by ± 6 ft wide by ± 7 ft deep BMH at the
16 bore site, and construction of an approximately 1,500 square foot (sf) CLS on the northeast corner of the
17 site. The CLS building height will be approximately ± 15 ft, including the building foundation. Routing of
18 the cable from the BMH to the CLS will be accomplished via a ductline installed in a trench with a
19 minimum depth of 36 in. No grading or earthwork on land will be required makai of the Farrington
20 Highway for the proposed project (**Figure 2-5**).

21 The shoreline at the Mākaha Beach is composed of carbonate sand and limestone and basalt rock. The
22 area is exposed to southerly swells in summer months, northerly swells in winter months, and southerly
23 to westerly waves from Kona storms throughout the year but most often in the winter. Large waves may
24 break on or near the shoreline causing temporary erosion as the deep nearshore reef provides little
25 protection. Both the beach width and slope vary considerably throughout the year due to the seasonally
26 varying wave climate. The beach is composed of medium size, well-sorted calcareous sand, and the
27 nearshore sea bottom is comprised of alternating patches of sand and coralline reef rock. The proposed
28 cable landing will take place within the extensive sand channel offshore of Mākaha Beach beyond the
29 surf zone. Farther offshore, the cable will be placed on the ocean bottom along a predetermined route
30 where sand and uncolonized habitat dominates the seabed (Sea Engineering, 2016).

31 The State Land Use classification of the proposed terrestrial landing site is in the Urban District. CCH
32 zoning for the project site, TMK: (1) 8-4-002: 059, is Country. CCH zoning for the Mākaha Beach Park,
33 TMK: (1) 8-4-001: 012, and the location for the proposed underground borehole is General Preservation.
34 Submerged lands surrounding the Hawaiian Islands are in the Conservation District to the State of
35 Hawai‘i territorial limit. All necessary State, Federal, and City and County of Honolulu permits will be
36 obtained prior to start of construction.

37

38

1 **3.0 Description of the Proposed Action**

2 3.1 Project Overview

3 The submerged Hawai'i segment of the SEA-US cable system will be installed by a cable laying ship
4 following a prescribed survey route in the Pacific Ocean off the coast of Mākaha Beach. Upon reaching
5 Mākaha Beach, HDD will facilitate the landing of the cable to the terrestrial site. HDD activities will
6 include drilling an approximately 80 to +100 ft deep borehole which will travel underground
7 approximately ±2,500 LF from the Hawaiian Telcom CLS site to the daylight location in sandy ocean
8 bottom approximately 14 to 17 meters below msl. The borehole will be lined with drill pipe allowing the
9 cable to be pulled from the submerged waters off the coast of Mākaha Beach to the terrestrial HDD site.
10 A BMH will be constructed at the borehole site to facilitate the landing of the cable and a CLS will be
11 constructed to accept the cable telemetry. The cable will be routed from the BMH to the CLS via a
12 ductline installed below grade within a trench. The trench will have a minimum depth of 36 in. The
13 subground installation of the cable to the BMH and CLS will provide physical security from natural
14 disasters, potential accidents, and tampering. The CLS accepting the cable telemetry will interpret and
15 distribute the signal to existing terrestrial F/O cable infrastructure located along the Farrington Highway
16 ROW owned by telecommunications providers such as Hawaiian Telcom.

17 Project work will consist of the following:

- 18 • Main cable laying and installation by cable ship;
- 19 • Nearshore landing and terrestrial site works; and
- 20 • Operation of the cable system.

21 These elements of the project are described in more detail below.

22 3.2 Main Cable Lay and Installation

23 The main cable installation will involve laying the SEA-US F/O cable along a surveyed route in the Pacific
24 Ocean between Indonesia (Kauditan), the Philippines (Davao), Guam (Piti), and the U. S. states, Hawai'i
25 (Mākaha) and California (Hermosa) using a special purpose cable ship, referred to as a "cablesip" vessel
26 to distinguish it from support boats.

27 The Hawai'i segment of the SEA-US cable system will be laid by cablesip from the Hawai'i BU, where it
28 will join the Guam (Piti) and California (Hermosa) cable segments, to Mākaha Beach through Hawai'i
29 State territorial waters. The cablesip will range from approximately 95 to 124 m (312 to 407 ft) in
30 length. During the main cable lay, the cablesip will operate at relatively low speeds of up to
31 approximately 4 knots as it approaches Mākaha Beach, O'ahu. The main cable lay will be conducted 24
32 hours per day until the ship reaches shallow water where the nearshore landing operation will be
33 carried out.

34 The cablesip will approach the landing site using a satellite based global positioning system (GPS). Up
35 to two support boats may be required to assist the cablesip during the nearshore landing operation.
36 The support boats will be smaller vessels typically ranging from approximately 5 to 9 m (18 to 30 ft) in
37 length. On-station positioning at the submerged landing site will be accomplished using tugboats or side

1 thrusters. Other methods to maintain position, including the temporary use of anchors, may also be
2 used provided that the method used does not destroy or damage corals. Once the cables ship is properly
3 positioned it will begin laying out cable while personnel attach suspension floats at regular intervals, as
4 required, to allow the cable to be guided toward the daylighted borehole using divers or remotely
5 operated vehical (ROV), a small motor boat, and/or other means. The duration of the main cable lay
6 operation once the ship is on-station fronting the Mākaha Beach will not be more than approximately
7 one to three days. The cables ship will wait for daylight hours and suitable conditions (calm weather and
8 minimal swell) before initiating the nearshore cable landing operations.

9 The cables ship and support vessels will comply with applicable federal and state regulations and
10 conventions addressing navigational safety, safe operations, and pollution prevention measures. The
11 location and duration of the cables ship and support boats present in the project area will be provided in
12 a Notice to Mariners submitted in accordance with U. S. Coast Guard (USCG) requirements. The USCG
13 will issue the notice to alert other vessels of the cables ship's presence, expected time in the project area,
14 and contact information.

15 3.3 Nearshore Landing and Terrestrial Site Works

16 The nearshore landing and terrestrial site works will consist of the following key activities:

- 17 • Terrestrial site preparation and equipment staging;
- 18 • Construction of the CLS and infrastructure;
- 19 • Installation of the HDD boring rig at the landing site;
- 20 • Cable landing operations;
- 21 • Cable pull to the BMH location;
- 22 • Installation of the BMH; and
- 23 • Cable connection to the CLS.

24 See **Figure 2-3** and **Figure 2-5** for the general layout for nearshore and terrestrial site works. Equipment
25 and materials will be staged at the project site, TMK (1) 8-4-002: 059.

26 Hawaiian Telcom will construct an approximately 1,500 sf single story ± 15 ft high modular or concrete
27 CLS structure on the northeast portion of the project parcel. Installation of related infrastructure will be
28 required to support the proposed project. A proposed new access road will replace the existing gravel
29 access road. The new road will provide access to the proposed site via Farrington Highway. The road will
30 be constructed to standards of the CCH and State of Hawaii. Connection to water and electrical facilities
31 within the Farrington Highway ROW will be required.

32 In anticipation of the cable landing, the proposed area of the BMH will be excavated into a pit to
33 accommodate installation and use of the HDD boring rig. The boring rig will be set into the excavated pit
34 with dimensions of approximately 8 to 10 ft deep by ± 10 ft long by ± 5 ft wide (**Figure 2-5**). The borehole
35 will be drilled using a 7 to 8 inch diameter drill bit, resulting in an approximately ± 12 inch diameter
36 borehole, and will start from the pit and be guided at a depth of approximately 80 to 100 ft or more
37 underground to the target location approximately 14 to 17 meters below msl (**Figure 2-3** and **Figure 2-**
38 **4**). The boring rig will be powered by an internal combustion engine and direction guided by use of radio
39 transceivers located in the drill head. A ± 5 inch diameter steel drill pipe will be installed following the

1 progression of the boring from the BMH location to the submerged “landing” site (approximately ±2,500
2 LF).

3 Operation of the drill will involve use of drilling fluid such as bentonite, a naturally occurring clay, to
4 facilitate passage of the drill bit through the substratum. Bentonite is non-toxic and commonly used in
5 farming practices¹. **Figure 3-1, Technical Data Sheet for Untreated Bentonite Drilling Fluid** is an
6 example of a bentonite based drilling fluid that would be used during drilling operations. The actual
7 bentonite based drilling fluid used during construction will be selected by the contractor and based on
8 the need to maintain safety and environmental protection of the water quality of the area.

9 The drilling fluid used for drilling operations will be recycled using a sump pump located in the drill pit to
10 direct the used drilling fluid to a slurry separation plant located near the drill pit to process the dirty
11 slurry. Clean drilling fluid resulting from the processing of the dirty slurry will be reused for drilling and
12 the clean soil by-product stockpiled for use or disposed of off-site to a facility authorized by the state
13 and CCH to accept construction and demolition debris. Slurry that cannot be reused will be hauled off
14 site for disposal to an acceptable site.

15 As the directional drill bit approaches the submerged target, the drill bit speed will be adjusted to the
16 minimum necessary and use of drilling fluid terminated approximately ±100 LF prior to daylighting to
17 ensure a clean bore. Divers or ROV will be in the water to observe and remove the drill bit as it daylights
18 from the borehole. See **Section 5.6, Surface Water**, for discussion on potential effects and proposed
19 mitigation for work within the Pacific Ocean. Once the drill bit is removed, the remaining drill apparatus
20 will be pulled back through the drill pipe to the terrestrial site.

21 Following the completion of the drilling operation, pilot line will be placed in the drill pipe to facilitate
22 the installation of the F/O cable. On the day of the cable pull, divers will feed the F/O cable into the
23 open submerged drill pipe. As the cable is being fed, the pilot line previously placed in the drill pipe will
24 be attached to the cable. The cable will then be pulled toward the project site by a winch. Divers
25 monitoring the progress of the cable pull will successively cut the suspension floats as the cable is fed
26 into the drill pipe. Once the cable landing is completed the HDD equipment will be removed from the
27 drill pit, and the new precast approximately ±12 ft x ±6 ft BMH will be installed in its place. The BMH will
28 serve as the primary point of connection for the submarine F/O cable.

29 Following cable installation in the BMH an approximately 36 inch deep trench will be excavated and a
30 ductline installed from the BMH to the CLS to accommodate the F/O cable connection to the CLS (**Figure**
31 **2-5**). After installation, the site will be restored to its original condition and all equipment no longer
32 necessary to the site will be demobilized.

33 Construction activities at the project site are anticipated to take several months (e.g., approximately 10
34 – 12 months) and will primarily involve the operation of the HDD rig and the construction of the CLS,
35 BMH, access roadway, and supporting utilities including water and power. The period required for the
36 installation of the submarine F/O cable from the cables ship to the BMH will be relatively short, and is
37 expected to require not more than approximately one to three days.

¹ Source: http://meaiahd.com/resources/seminar/bhavnagar/8.%20Bentonite_VBTL.pdf


1 Figure 3-1, Technical Data Sheet for Untreated Bentonite Drilling Fluid

LINING TECHNOLOGIES | REMEDIATION TECHNOLOGIES
DRILLING SYSTEMS
BUILDING ENVELOPE | CONTRACTING SERVICES

TECHNICAL DATA

PUREGOLD® GEL

UNTREATED BENTONITE DRILLING FLUID



DESCRIPTION
 PUREGOLD GEL is a minimum 80 - 90 bbl yield, organic-free, untreated, high quality bentonite drilling fluid designed for the groundwater monitoring industry. It complies with API 13A Section 10, Specifications for Drilling Fluid Materials. PUREGOLD GEL is certified to NSF/ANSI Standard 60, Drinking Water Treatment Chemicals - Health Effects.

RECOMMENDED USE
 PUREGOLD GEL is recommended for environmental rotary drilling where ambient groundwater quality and soil chemistry must be maintained. PUREGOLD GEL can be used in fresh or saltwater mud systems. It can also be used as a seal for earthen structures, slurry trenching, tunnel boring, and foundation drilling.


CHARACTERISTICS

- ▶ Chemically stable. Results from TCLP Metals Analysis are below RCRA limits for hazardous constituents
- ▶ Contaminant free. All 116 priority pollutants tested were below TCLP detection limits
- ▶ Lubricates and cools drilling bit
- ▶ Mixes quickly to achieve required viscosity
- ▶ Efficiently removes cuttings from the borehole
- ▶ Seals borehole wall to reduce fluid loss and impedes inter-aquifer groundwater movement
- ▶ Stabilizes and supports borehole wall

PACKAGING
 50 lb (22.7 kg) bag, 48 per pallet; 1 ton or 2 ton supersacks, or bulk. All pallets are plastic-wrapped.

DRILLING FLUID AND SLURRY TRENCHING - PUREGOLD GEL mixing rate in pounds (kg) per 100 gallons (380 liters) of water		
Condition	Lbs (kg) of PUREGOLD GEL	% Solids
Normal Conditions	30 - 50 lbs (13.5 - 22.5 kg)	3.5 - 5.7%
Sand and Gravel	50 - 70 lbs (22.5 - 31.5 kg)	5.7 - 7.8%
Fluid Loss Control	70 - 80 lbs (31.5 - 36 kg)	7.8 - 8.8%
SLURRY PROPERTIES - 6.04% SOLIDS		
Property	Typical Value	Specification/Procedure
Viscosity FANN 600 rpm	27 cps	ACC TP-2005
Viscosity FANN 6 rpm	1 cps	ACC TP-2005
Viscosity FANN 3 rpm	0.5 cps	ACC TP-2005
Yield - 4.2 gal bbl of 15 cps slurry/bbl	80 to 90 bbl/tn	ACC TP-2001
Marsh Funnel, seconds/quart	39 seconds	ACC TP-1014
Apparent Viscosity (AV)	13 to 14 cps	ACC TP-2005
Plastic Viscosity (PV)	10.5	API 13A Section 10
Yield Point lb/100 ft²	4.5 lbs/ft²	API 13A Section 10
Filtrate, 30 minutes @ 100 psi, ml	13.7 ml	ACC TP-2003
Filter Cake, in	2/32	N/A
pH	9.03	ACC TP-1018
API 13A SECTION 10 TESTING AT 6.67% SOLIDS		
Property	Typical Value	Specification/Procedure
Dispersed Plastic Viscosity	10.5	10 Min./API 13A Section 10
Dispersed Filtrate	10.2	12.5 cc Max./API 13A Section 10
YP/PV Ratio	0.43	1.5 Max./API 13A Section 10
GENERAL PROPERTIES		
Property	Typical Value	Specification/Procedure
Moisture %	9.3%	ACC TP-2006
Free Swell	28 ml	ASTM D-5890
Plate Water Absorption	776.55%	ASTM E94 6-92
Specific Gravity	2.5 g/cc	Generally Recognized
Bulk Density Non-compacted	53 lbs/ft³	ACC TP-1005
Bulk Density Compacted	72 lbs/ft³	ACC TP-1005
Grit % (<75 micron)	3.0%	4.0% Max - ACC TP-2004
Particle Sizing	70% Min passing #200 mesh sieve	ACC TP-1015

2870 Forbes Avenue, Hoffman Estates, IL 60192
 847.851.1800 | 800.527.9948 | cetco.com/dpg



IMPORTANT: The information contained herein supersedes all previous versions, and is believed to be accurate and reliable. For the most up-to-date information, please visit cetco.com/dpg. CETCO accepts no responsibility for the results obtained through the application of this information. All weights are approximate. CETCO reserves the right to update information without notice. REV 1/11

© 2011 CETCO

28 The Material Safety Data Sheet (MSDS) for PUREGOLD® GEL can be found at the following URL:
 29 <http://www.bentonitesupplier.com/MSDS-US-English-PUREGOLD%20GEL.pdf>

1 The Farrington Highway and Mākaha Beach Park (TMK: (1) 8-4-001: 012) are not expected to be
2 adversely affected by construction activities. Construction equipment and personnel mobilized to the
3 job site may require the use of safety signage and/or the use of flag persons to direct traffic when
4 deliveries to the job site are required. However, the Farrington Highway and beach park will remain
5 open to public use throughout all operations. A security guard may be posted at night and on weekends
6 to ensure public safety and security of the job site.

7 Nearshore ocean waters may need to be temporarily closed to ocean activities (surfing, diving, boating,
8 and swimming) to ensure safety to ocean users during the cable laying process and landing operations.
9 The total area anticipated to be closed will be approximately ± 100 ft by ± 100 ft. The period when the
10 waters will be closed is not expected to be more than one day, weather permitting, for the cable laying
11 and landing operations. This short term “closure” of nearshore water areas will be achieved by
12 publishing a notice to advise mariners to avoid the area. Further, during the cable laying and landing
13 processes, project personnel will advise beach users to avoid nearshore ocean waters via small powered
14 water crafts.

15 3.4 Operation of the Cable System

16 Once installed, Hawaiian Telcom will be responsible for the operation and maintenance of the Hawai‘i
17 segment of the SEA-US cable system. As required, replacement and maintenance of installed equipment
18 will be performed.

19 3.5 Ownership and Property Requirements

20 No property acquisition is required for the proposed project. The 2.82-acre project site, TMK (1) 8-4-002:
21 059, is owned by Hawaiian Telcom and includes the area required for the proposed HDD work and
22 construction of the CLS and support infrastructure.

23 Land that is makai of the Farrington Highway along the Mākaha Beach Park, TMK (1) 8-4-002: 012, is
24 under jurisdiction of the DPR, CCH.

25 Marine waters beyond the state certified shoreline is owned and under jurisdiction of the Department
26 of Land and Natural Resources (DLNR) up to the territorial limit of State of Hawai‘i waters.

27 Easements associated with the proposed project will require obtaining easements for the placement of
28 the cable from the HDOT within the ROW along Farrington Highway, and the CCH for cable access
29 beneath the Mākaha Beach Park, TMK: (1) 8-4-001: 012.

30 3.6 Construction Timing and Valuation

31 NEC proposes to commence installation of the F/O cable and construction of the site upon approval of
32 all required environmental permits, anticipated to be in late 2016 to early 2017. Approximately 10 - 12
33 months will be required for construction.

34 The cost associated with the construction of the proposed project is estimated at \$35 million, and will
35 be paid for by NEC/Hawaiian Telcom.

1 3.7 Environmental Factors

2 See **Section 5.0, Environmental Setting, Potential Effects and Mitigation Measures**, concerning the
3 potential for environmental effects including the use of proposed mitigative measures.

4 3.8 Regulatory and Community Consultations

5 A number of public and agency coordination activities for the Hawai'i segment of the SEA-US cable
6 system will be required. Public involvement in the project consists of public notice of the proposed
7 action during the EA process in the State Office of Environmental Quality Control (OEQC) Bulletin. The
8 Draft EA for the project was published in the OEQC Bulletin on March 23, 2016; the public comment
9 period ended on April 25, 2016. See **Section 11.0** for a complete list of agencies, organizations and
10 individuals consulted for the EA.

11 The project was introduced to permitting and resource agencies to provide early information about the
12 project, and to solicit input. Anticipated permits and approvals for the project include:

- 13 • *Section 404, Clean Water Act (CWA), and Section 10, Rivers and Harbors Act (RHA) (also referred*
14 *to as a Department of the Army Permit) (see **Section 8.2**): All work in and near the Pacific Ocean*
15 *and potential mitigation, will be coordinated with the USACE, Honolulu Branch.*
- 16 – *Section 7, Endangered Species Act (ESA) (see **Section 8.2**): Consultation will be conducted by*
17 *the U. S. Army Corps of Engineers (USACE) with the U. S. Fish and Wildlife Services (USFWS)*
18 *and the NOAA during the processing of the Department of the Army Permit.*
- 19 – *Section 106, National Historic Preservation Act (NHPA) (see **Section 8.2**): Consultation will be*
20 *conducted by the USACE with the State Historic Preservation Division (SHPD), Archaeology*
21 *and Architecture Branches, DLNR, during the processing of the Department of the Army*
22 *Permit.*
- 23 – *Magnuson-Stevens Fishery Conservation and Management Act (see **Section 5.15** and*
24 ***Section 8.2**): Consultation will be conducted by the USACE with the NOAA during the*
25 *processing of the Department of the Army Permit.*
- 26 • *Section 401, Water Quality Certification (WQC) (see **Section 5.6, Section 5.11, and Section 8.3**):*
27 *All work within state waters will be coordinated with the USACE Regulatory Branch and the*
28 *Department of Health (DOH), Clean Water Branch (CWB) to identify requirements pertaining to*
29 *their jurisdiction.*
- 30 • *Section 402, CWA, National Pollution Discharge Elimination System (NPDES) Notice of Intent*
31 *(NOI) Form C for Discharges of Storm Water Associated with Construction Activities (see **Section***
32 ***5.7** and **Section 8.3**): In accordance with Hawaii Administrative Rules (HAR), Chapter 11-55*
33 *Water Pollution Control, a permit application will be prepared and submitted to the DOH, CWB*
34 *to address runoff of construction stormwater.*
- 35 • *Discharge Permit to the State of Hawai'i Highways Division Storm Drain System: The subject*
36 *action requires coordination with HDOT for the discharge construction stormwater into the*
37 *existing state drainage system.*

- 1 • *Conservation District Use Permit (CDUP)* (see **Section 8.7**): All work in the Conservation District
2 and in State waters required for the subject action, will be coordinated with the DLNR, Office of
3 Conservation and Coastal Lands (OCCL). A public hearing and a hearing before the Board of Land
4 and Natural Resources (BLNR) will be required for approval.
- 5 • *Coastal Zone Management Federal Consistency Determination (CZM FEDCON)* (see **Section 8.8**):
6 All land and water use activities in the State of Hawai'i must comply with HRS, Chapter 205A,
7 Hawai'i Coastal Zone Law, therefore the project will undergo review by the Hawai'i Office of
8 Planning.
- 9 • *Right-of-Entry and Grant of Submarine Easement within State Waters* (see **Section 8.7**): A grant
10 of easement from the BLNR for the proposed project will be required for the placement of the
11 cable in state waters. This will require a public hearing and hearing before BLNR for approval.
- 12 • *Application and Permit for the Use and Occupancy of State Highway ROW*: All activities
13 associated with the subject action upon the state highway will be coordinated with the HDOT,
14 Highways Division, ROW Branch.
- 15 • *Application and Grant of Easement within CCH Lands*: The subject action requires coordination
16 with the CCH, Department of Budget and Fiscal Services (DBFS) for use of land under ownership
17 of the CCH.
- 18 • *Special Management Area (SMA) Minor Permit* (see **Section 8.12**): All work within the SMA will
19 be coordinated with the CCH, DPP, in accordance with Revised Ordinances of Honolulu (ROH),
20 Chapter 25, SMA.
- 21 • *Shoreline Setback Variance (SSV) Permit* (see **Section 8.13**): A SSV will be required to address the
22 use of land within the 40 ft setback of the certified shoreline as determined by the State Survey
23 Office, DLNR. A SSV application will be submitted to the CCH, DPP upon release of the Final EA
24 and FONSI, in accordance with ROH, Chapter 23, Shoreline Setback. A CCH, DPP public hearing
25 will be required.
- 26 Project scoping and coordination activities will continue to include meetings and correspondence with
27 government agencies, organizations, and individuals throughout the permitting process.

1 **4.0 Alternatives to the Proposed Action**

2 4.1 Introduction

3 Three alternatives were considered to address the purpose and need for the project: (1) A No Action
4 Alternative; (2) A Delayed Action Alternative; and (3) Build Action Alternatives. The Build Action
5 Alternatives included the development of potential alignments for the cable installation and HDD
6 activities, use of alternative sites, and use of alternative technologies to address the purpose and need
7 for the project.

8 4.2 No Action Alternative

9 The no action alternative is not considered a viable alternative because it would not fulfill the objectives
10 of the proposed SEA-US cable system. The proposed project is part of a long range plan to permit F/O
11 telecommunications linkages between the Southeast Asian nations of Indonesia and the Philippines,
12 with the U. S. territory of Guam, and the Western U. S. via Hawai'i. The Hawai'i portion of this linkage
13 would provide Hawai'i with direct, advanced high-speed international data and voice communications.
14 In addition, the improved telecommunications capabilities of SEA-US cable system could be used in the
15 event of international cable failures between Southeast Asia and the U. S. mainland. Under the No
16 Action alternative, the project objectives of increasing access to trans-Pacific telecommunications
17 networks, and improving the diversity and security of existing networks would not be achieved. Because
18 the No Action Alternative would not address the purpose and need for the project, it is not considered a
19 viable or feasible alternative. For this reason, it is eliminated from further consideration.

20 4.3 Delayed Action Alternative

21 The Delayed Action Alternative differs from taking no action in that the proposed project would be
22 constructed, but at a later undetermined time. Delayed action to implement the proposed project would
23 adversely affect the project when it is ultimately constructed because:

- 24 • Design and construction costs could be expected to increase due to price inflation involving the
25 cost of labor, materials, and equipment; and
- 26 • Environmental permitting requirements could be expected to increase with new or more
27 stringent regulatory controls, which would add to the length of time required to obtain
28 approvals, increased project costs associated with the processing of permits, and the potential
29 for new or increased provisions for mitigative measures.

30 Although the Delayed Action Alternative would eventually address the purpose and need for the project,
31 there would be little to no benefit as it would mean continued reliance on existing but aging cables
32 providing service between Hawai'i and Southeast Asia and the U. S. mainland. These cable systems are
33 from providers that have included AT&T Submarine Systems, Tycom, Alcatel and others. Some of these
34 systems were installed decades ago and are comprised of older technology fiber and older coaxial cable
35 with capabilities that are being exceeded by increasing demands for speed and data bandwidth (i.e., the
36 amount of data that can be sent within a signal at a given point in time).

1 Failure of existing cable systems would involve loss of telecommunications continuity and therefore,
2 commerce, trade, and cultural exchange between Hawai‘i, Guam, Southeast Asia, and the U. S.
3 mainland. Because delaying the preferred alternative is anticipated to increase the time needed for
4 project design and construction, and add to project costs, it is not considered a viable alternative and is
5 eliminated from further consideration.

6 4.4 Build Action Alternatives

7 This section address the Build Action Alternatives considered in the development of the Hawai‘i segment
8 of the SEA-US cable system, including the use of alternative technology, use of alternative sites, and
9 development of potential alignments for cable installation and HDD activities to address the purpose
10 and need for the project.

11 **Alternative Technology**

12 Use of additional new or existing telecommunications satellites are not a viable alternative based on the
13 level of demand projected for the proposed SEA-US cable system as well as satellite limitations
14 including:

- 15 • Transmission delays due to technical and atmospheric limitations involving the use of radio
16 transmissions through the atmosphere;
- 17 • Visual and aesthetic intrusion caused by the need for ground stations and radio antennas which
18 would need to be constructed to accept satellite transmissions; and
- 19 • Difficulties associated with “double hops” which occur when data must be retransmitted to
20 establish a secure voice or data circuit.

21 In comparison with satellites, F/O technology is the only means of providing the capacity needed for
22 digital communications without transmission delays and major visual and aesthetic problems.

23 **Alternative Landing Site**

24 Selection of a landing site requires intensive review and evaluation of physical, regulatory and
25 commercial information. The landing site must provide:

- 26 • Access to telecommunication markets and users, either directly or through interconnection with
27 other subsea networks;
- 28 • Access to onshore infrastructure; and
- 29 • A location where the subsea cable can feasibly be landed, with due regard for long-term cable
30 protection, safety and environmental considerations.

31 The proposed project requires the landing of the SEA-US cable offshore of the Mākaha Beach, at the
32 terrestrial landing site designated as TMK (1) 8-4-002: 059, owned by Hawaiian Telcom. NEC and
33 Hawaiian Telcom have partnered to provide telecommunications infrastructure at this location
34 consisting of a future proposed CLS and cable infrastructure. The placement of submarine F/O cable
35 offshore of this location provides the most expedient and effective means of connection between
36 Hawai‘i and the U. S. mainland, Guam, the Philippines, and Southeast Asia, and would have minimal
37 potential for impacts to the surrounding environment (see **Section 5.0**). An alternative site for the

1 installation of the F/O cable is not considered feasible as it would not address the project requirement
2 for the use of the joint Hawaiian Telcom/NEC project site.

3 **Marine Cable Route Selection**

4 The selection and optimization of the marine route in the approach to the landing site is a process that
5 takes account of numerous considerations, including the following:

- 6 • Access to the selected landing site;
- 7 • Seabed characteristics;
- 8 • Bathymetry;
- 9 • Restricted areas, such as marine sanctuaries and military operation areas;
- 10 • Sea uses in the project area, including recreation and fishing;
- 11 • Sensitive habitats and resources;
- 12 • Natural and man-made hazards;
- 13 • Cultural resources such as shipwrecks; and
- 14 • Regulatory and permitting requirements.

15 At the route planning stage, information was obtained from agency contacts, site visits and route
16 surveys to identify and validate information critical to planning the route and landing. The route survey
17 for the SEA-US cable system included scanning, sonar, and video surveys of the nearshore and deep-
18 water areas, and a biological survey to obtain site-specific data used in refining the route and landing.

19 **Alternative HDD Alignment and Daylight Location**

20 Alternative HDD alignments and daylight locations for the landing operations of the SEA-US cable at
21 Mākaha Beach were considered with an exit point between depths of 14 to 17 meters below msl.

22 Four HDD alternatives were considered in order to optimize the approach to infrastructure and to avoid
23 interference with existing cables, potential hazards, disruption to marine resources, and to secure long-
24 term protection of the cable through use of the seafloor features as a natural corridor. The HDD
25 alternatives considered include:

- 26 • HDD Straight Alignment – daylighting at approximately 17 meters below msl;
- 27 • HDD Curved Alignment – daylighting at approximately 17 meters below msl;
- 28 • HDD Straight Alignment – daylighting at approximately 14 meters below msl; and
- 29 • HDD Curved Alignment – daylighting at approximately 14 meters below msl.

30 The curved alignments each assume a 1000 ft radius and 200 ft straight segment after the curve.

31 The submerged HDD daylight locations at Mākaha Beach were selected to make use of offshore sand
32 deposits. Cable route reconnaissance and subsequent surveys undertaken for the project have
33 confirmed that it is possible to daylight the directional bore in sandy ocean bottom at approximately 14
34 to 17 meters below msl.

35 An existing cable is anticipated near the approximately 17 meters below msl alternative HDD daylight
36 location. Because the existing cable may interfere with the installation of the proposed SEA-US cable at
37 17 meters below msl alternative HDD daylight location, it is not considered a viable alternative and is
38 eliminated from further consideration.

1 4.5 Preferred Alternative

2 Daylighting the HDD bore and landing the SEA-US cable at approximately 14 meters below msl at
3 Mākaha Beach is preferred, and offers an optimal combination of access to telecommunication markets
4 and users, and minimal potential for impacts to the surrounding environment. The factors considered
5 important in the selection of the preferred alternative included:

- 6 • The preferred alternative will provide reliable telecommunications service between Indonesia,
7 the Philippines, Guam, the U. S. West Coast, and Hawai'i. The proposed SEA-US cable system will
8 have a high operating bandwidth enabling the more efficient use of high technology services
9 such as telemedicine, real time videotrafficing, and data transmission.
- 10 • The preferred alternative will provide a redundant system to the existing fiber optic cable
11 systems between the proposed locations in the event of system failure or damage.
- 12 • The preferred alternative will use HDD for landing operations that will minimize the potential for
13 ecological disturbance through reductions in environmental pollution, and less restoration and
14 noise over trenching methods.
- 15 • The preferred alternative will avoid potential interference with existing cables. An existing cable
16 is anticipated near the approximately 17 meters below msl alternative HDD landing location.
17 Daylighting the HDD drill bit at the preferred daylight location, approximately 14 meters below
18 msl, will avoid potential interference with existing cables.
- 19 • The presence of extensive sand deposits on the ocean bottom in the preferred cable landing
20 location will permit the cable to avoid potential hazards and eventually bury itself into the sand,
21 providing maximum protection against wave forces.

22 Further investigation is required to determine if the curved or straight HDD alignment alternative will be
23 selected to daylight at 14 meters below msl. Analysis and final selection of the preferred alignment
24 alternative will ensure the least possible impact to the surrounding environment and disruption to
25 marine resources, and avoidance of potential hazards.

1 **5.0 Environmental Setting, Potential Effects and Mitigation Measures**

2 5.1 Climate

3 The climate in the project area is characterized as semi-tropical and is influenced by Hawai‘i’s
4 geographic location southwest of the Pacific High or anticyclone region. The principal features of the
5 climate are the equable temperatures from day to day and season to season, northeasterly trade winds,
6 and a marked variation in rainfall from the wet to the dry season, and from place to place. According to
7 data from Weather Station 738.40, O‘ahu Sugar Company Field 155, average monthly rainfall in the
8 project area varies from a low of 0.8 to 0.9 inches in the summer months to a high of 6.4 inches in
9 January.

10 The average monthly temperature recorded at the nearby Wheeler Army Airfield ranges from 66 to 80
11 degrees. Normal annual rainfall is over 40 inches. Three-fourths of this total, on average, falls during the
12 seven-month wet season, which extends from October through April. The dry season includes the
13 months of May through September. Winds are predominantly from the northeast at speeds of 10 to 13
14 knots. Relative humidity, moderate to high in all seasons, is slightly higher in the wet season than in the
15 dry. The project area is known for relatively high insolation (Juvik and Juvik, 1998).

16 According to recent findings by researchers at the University of Hawai‘i (IPRC, 2014), the effects of
17 climate change are increasingly evident in Hawai‘i. Evidence of climate change includes rising air
18 temperature, increased rain intensity partnered with decreased total rainfall has decreased stream
19 flows, increased sea surface temperatures and sea levels, and has promoted a more acidic ocean (SB No.
20 2745, 2012). Research also shows that greenhouse gas emissions, including carbon dioxide, methane,
21 nitrous oxide, and fluorinated gases, are a key contributor to unprecedented increases in global
22 atmospheric warming over the past century (EPA, 2011 and IPRC, 2013). These trends are projected to
23 continue to increase in the future posing unique and considerable challenges to Hawai‘i. Research at the
24 University of Hawai‘i, School of Ocean and Earth Science and Technology indicates that sea level has
25 risen in Hawai‘i by approximately 0.6 inches per decade (1.5 millimeters per year) over the past century
26 (SOEST, 2012). The estimates point to a potential aggregate rise of 1.3 ft (40 centimeters) by the year
27 2060 and a rise of 3.3 ft (100 centimeters) by 2110.

28 According to the Intergovernmental Panel on Climate Change’s Fifth Assessment Report, Climate Change
29 2014, Chapter 13, *Sea Level Change*, released in 2014, it is estimated that at most, a global sea-level rise
30 of approximately 0.45 meters to 0.82 meters (1.48 to 2.70 ft) is *likely* to occur for the period of 2081-
31 2100. There will be deviations of local and regional sea level change from the global change;
32 approximately 70% of coastlines are projected to experience a relative sea level change within 20% of
33 the global msl change.

34 *Potential Effects and Proposed Mitigation*

35 The proposed project is not anticipated to result nor constitute a source of impact to rainfall resources
36 or the climate of the project area or region, and does not propose activities that will lead to a significant
37 increase in the generation of greenhouse gases.

1 The project site, however, would be subject to impacts of climate change and sea level rise associated
2 with global warming due to the nearshore location of the proposed action. Specific localized impacts of
3 concern for the Mākaha Beach community, due to increases in sea level and any increases in storm
4 intensities that may be a result of global warming, would be increased beach erosion and the potential
5 for coastal property damage related to beach erosion and storm surges.

6 The project area for potential impacts from climate change effects includes the Mākaha Beach area and
7 is subject to regulation of project activities under HRS § 226-109- *the priority guidelines on climate*
8 *change adaptation:*

9 (6) *Explore adaptation strategies that moderate harm or exploit beneficial opportunities in response*
10 *to actual or expected climate change impacts to the natural and built environments; and*

11 (7) *Promote sector resilience in areas such as water, roads, airports, and public health, by*
12 *encouraging the identification of climate change threats, assessment of potential consequences,*
13 *and evaluation of adaptation options*

14 In accordance with HRS § 226-109(6) and 109(7) the project would conform to all Federal, State, and
15 CCH greenhouse gas emissions/climate change regulations and policies/strategies for adaptation for
16 expected climate change scenarios.

17 The proposed project proponents would work with the appropriate government agencies to provide
18 structures that can operate in a marine environment. Where structures are unable to function in the
19 marine environment, the project and all applicable structures would be relocated further upland as sea
20 level rise occurs. Adaption of the facilities would allow for the proposed project to continue providing
21 public telecommunications services.

22 Landing of the F/O cable will utilize HDD approximately 80 to 100+ ft underneath the ocean and near the
23 shoreline. The use of the underground bore path for the installation of the F/O cable would provide
24 resilience from effects of beach erosion and storm surges. In addition, while the terrestrial project site
25 (i.e., CLS site) would be located near the coastline, the site is located upland and in an area determined
26 to be outside of the 0.2% annual chance floodplain (see **Section 5.8**). The construction of support
27 infrastructure at the terrestrial project site therefore is not anticipated to contribute to or be a source of
28 impact to beach erosion or coastal flooding. No further mitigation measures are expected to be
29 required.

30 *Potential Impacts of Alternatives*

31 The proposed project and no alternative considered would affect the climate of the region.

32 5.2 Geology

33 The Island of O‘ahu is a volcanic doublet, formed of the Wai‘anae range on the west and the younger
34 Ko‘olau Range on the east. Both are eroded remnants of great shield volcanoes. Lava flows from the
35 Ko‘olau volcano banked against the already-eroded slope of the Wai‘anae volcano to form the gently
36 sloping surface of the Schofield Plateau.

1 The Waianae Volcanic Series is divided into lower, middle, and upper members. The lower member is
2 made up of the lava flows and pyroclastics that built the main mass of the Waianae shield; the middle
3 member composed of mainly rocks that accumulated in the caldera, gradually filling it; and the upper
4 member is a thin cap that has covered much of the shield late in its history. The volcano is now
5 extensively eroded, bearing large amphitheater valleys on its western slopes. Streams, most channelized
6 into drainage canals, empty from the deeply incised valleys onto the low-lying and narrow coastal plain
7 of emerged fossil limestone reef rock that formed about 125,000 years ago when sea level on O‘ahu was
8 higher than present.

9 The project is located west of the Wai‘anae range on the western coastal plains of O‘ahu. Soils in this
10 area, formed in alluvium, consist of well drained, fine textured and moderately fine textured, that are
11 nearly level to moderately sloping. Beach widths at Mākaha can vary by 145 ft annually due to seasonal
12 changes in wave energy. Fossil reefs separated by scattered sand-rich channels and scoured surge
13 channels lie offshore just landward of a relatively extensive fringing reef.

14 A geotechnical field exploration was performed by Yogi-Kwong Engineers LLC in support of the HDD
15 shoreline crossing segment for the proposed project. As part of the field exploration a geological sample
16 was obtained from the proposed HDD corridor (see **Figure 5-1, Approximate Geotechnical Boring
17 Location**) and boring logs produced (see **Figure 5-2, Log of Boring in Support of SEA-US HDD Cable
18 Shoreline Crossing**) to identify the substrata the HDD boring would pass through. The regional geology
19 of the project area was identified as generally older alluvium formed during the Pleistocene and
20 Pilocene epochs, in close proximity to surface out crops of calcareous reef rocks and marine sediments
21 and lava flows. Due to the past complex geologic history and depositional environments in the area,
22 variations in stratigraphy and complex interbedding and intercalations of the local geologic units within
23 short distances, in both the vertical and horizontal directions, should be expected as generally reflected
24 in **Figure 5-2**.

25 Another report by Tom Nance Water Resource Engineering was also completed to document
26 hydrogeological conditions and the potential for project related impacts to groundwater resources. For
27 further discussion of this report see **Section 5.5, Groundwater**.

28 *Potential Effects and Proposed Mitigation*

29 No long-term adverse impacts are anticipated to the area geology. Work at the terrestrial site would
30 involve grading and excavation for the construction of the new CLS, BMH, support infrastructure, and
31 landing of the SEA-US cable. Excavation of a boring pit with dimensions of approximately 8 to 10 ft deep
32 by ±10 ft long by ±5 ft wide would be required to accommodate the HDD boring rig for the cable landing
33 operations. HDD will be initiated from the boring pit and be guided underground to the off shore target
34 location approximately 14 to 17 meters below msl.

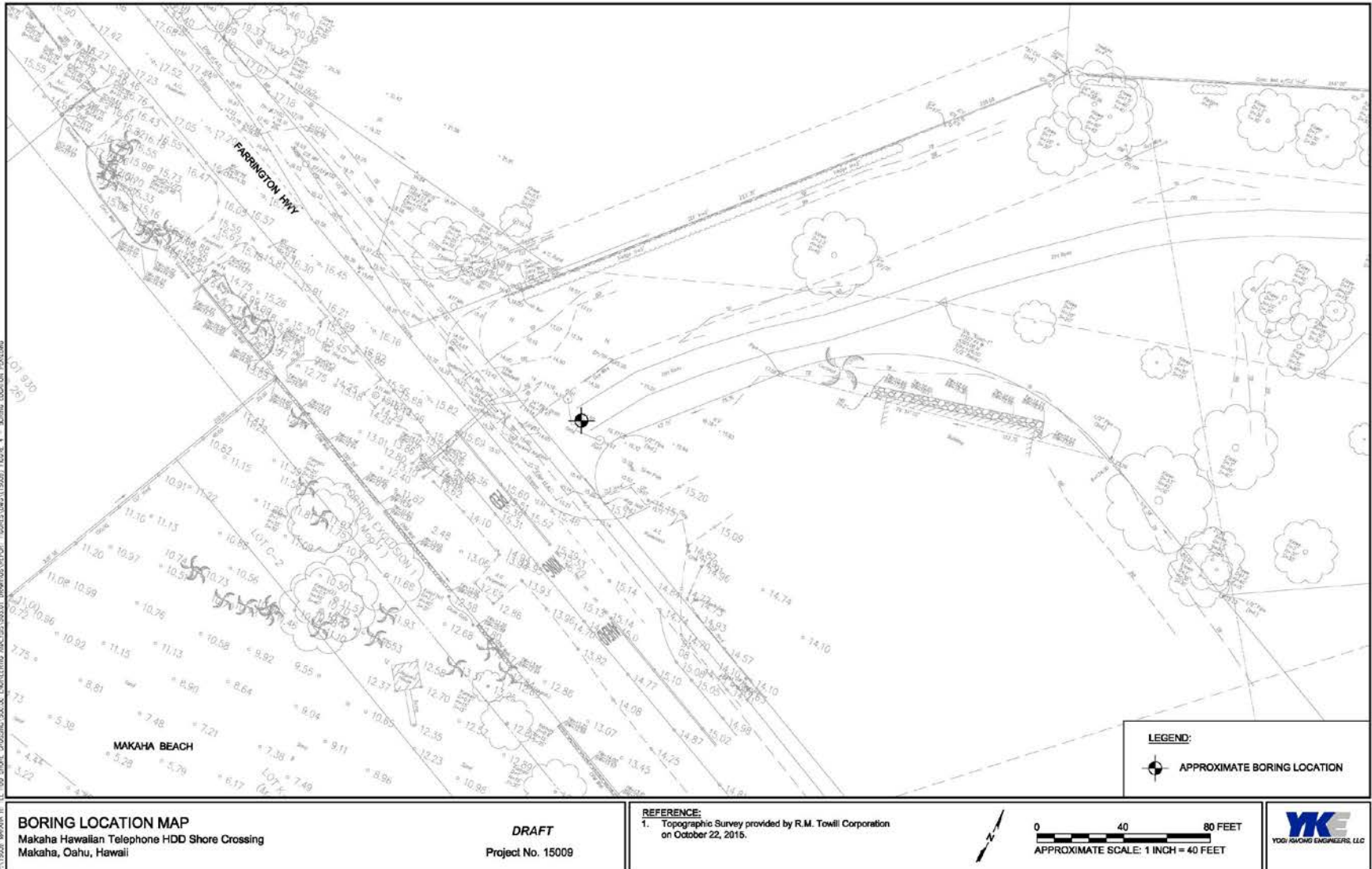
35 Prevention of soil erosion would be included in the specifications for construction and erosion control
36 employed during construction. Any excavated material would be disposed of at an approved waste
37 facility in accordance with State and County regulations.

38 *Potential Impacts of Alternatives*

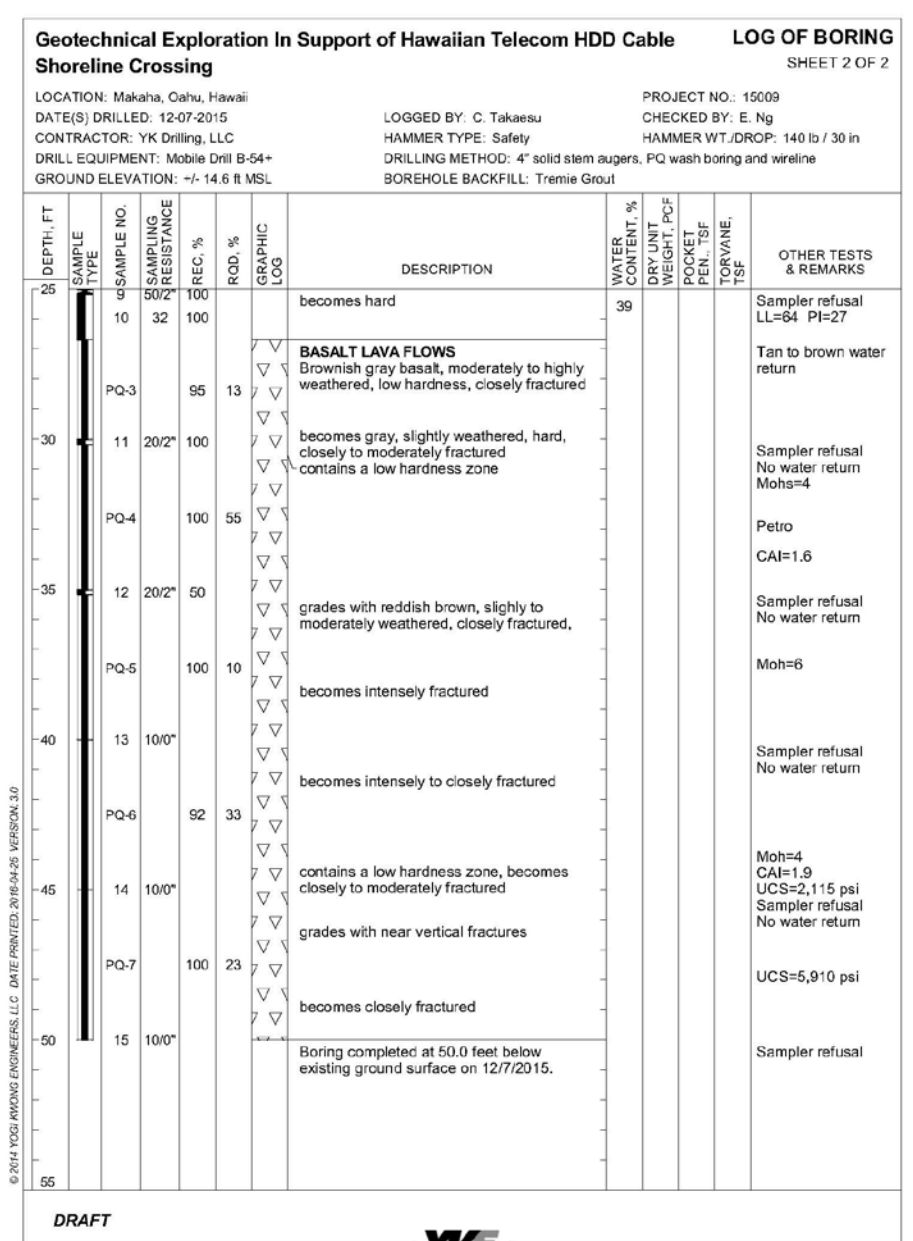
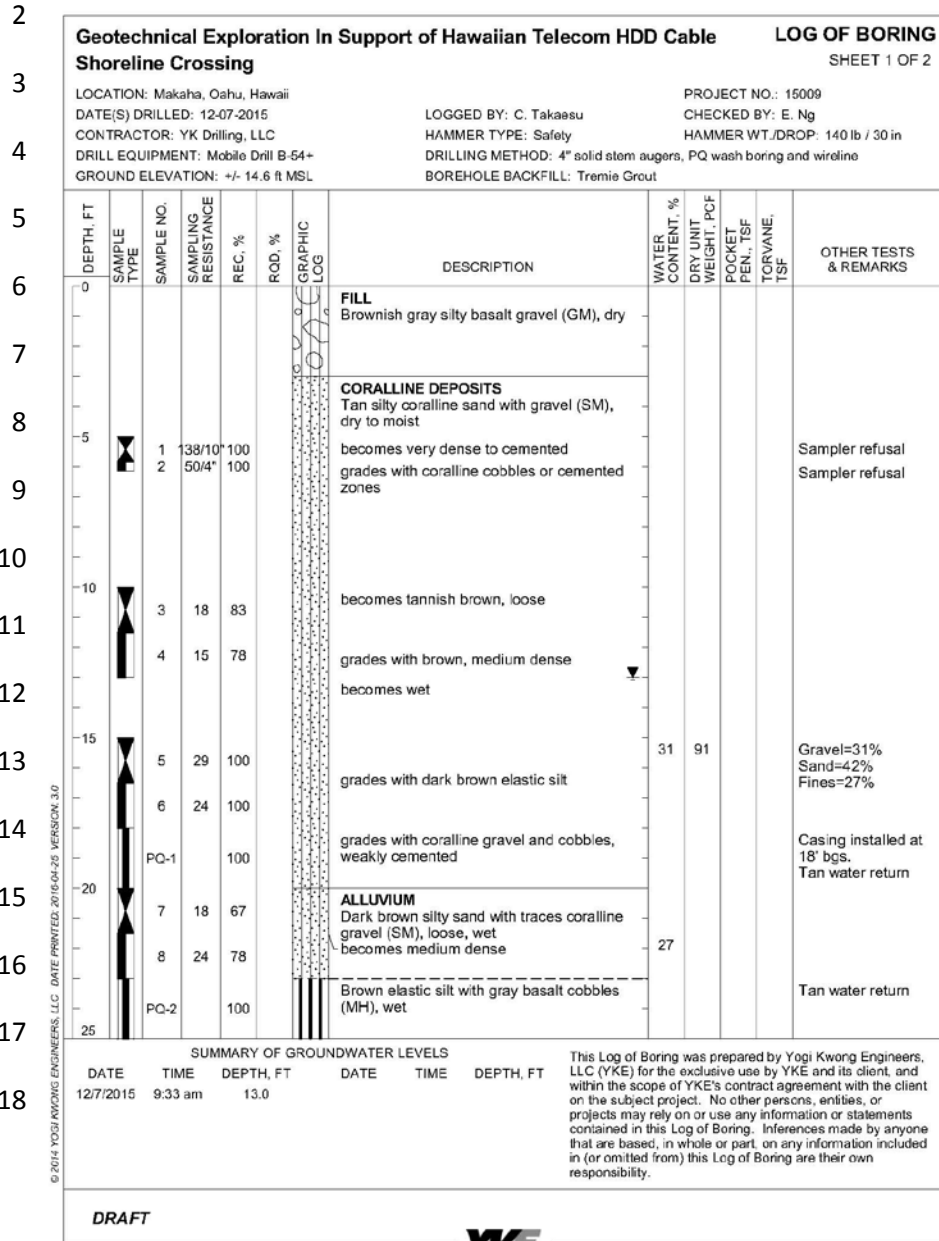
39 The proposed project and no alternative considered would affect the geology of the area.

1 Figure 5-1, Approximate Geotechnical Boring Location

2
3
4
5
6
7
8
9
10
11
12
13
14
15
16
17
18
19



1 Figure 5-2, Log of Boring in Support of SEA-US HDD Cable Shoreline Crossing



1 5.3 Topography

2 The proposed terrestrial landing site, designated as TMK: (1) 8-4-002: 059, mauka of Farrington
3 Highway, is relatively flat in topography. The coastal plain in the vicinity of the project, including the
4 Mākaha Beach Park area, consists of nearly level to gently sloping lands adjacent to the coast. Terrestrial
5 elevations within the project area range from approximately 0 meters to 20meters m (0 ft to 66 ft)
6 above msl. The proposed offshore cable route follows a sand channel before crossing mixed rocky and
7 sandy seabed with well-developed coral mounds. The proposed landing site, approximately 14 to 17
8 meters below msl, is located within the sand channel fronting the Mākaha Beach. See **Figure 5-3,**
9 **Topography.** Seabed sediments in the sand channel are predominantly composed of well-sorted fine to
10 medium-grained sand. The sand in the sand channel is greater than 1 meter (3 ft) thick. This horizon
11 layer overlies a sequence of dense to very dense sand, gravel, coral, and rock. Seaward of the proposed
12 landing location, sand and uncolonized habitat dominates the seabed cable route. The sand channel
13 present off shore of Mākaha Beach can be seen in aerial photographs.

14 *Potential Effects and Proposed Mitigation*

15 The proposed project would impact the topography of the area by changing the existing landscape
16 through the introduction of new CLS, BMH, and support infrastructure, located at TMK: (1) 8-4-002: 059.
17 The necessary construction of the BMH, CLS and infrastructure would involve excavation and fill in the
18 immediate vicinity of the project thus modifying the existing terrain. HDD utilized to land the cable at
19 the project site will be required for the landing and installation of the SEA-US cable at the project site
20 and would affect a small area of the ocean bottom at the daylight location, approximately 14 to 17
21 meters below msl. No live corals will be cut or altered.

22 During construction, Best Management Practices (BMPs) would be employed to minimize soil erosion
23 and runoff that may impact the area's topography. Potential for impacts involving soils stability or
24 erosion will be addressed by use of applicable State, Federal, and City and County of Honolulu guidelines
25 governing development, including adherence to grading standards, erosion controls, and CWA
26 regulations.

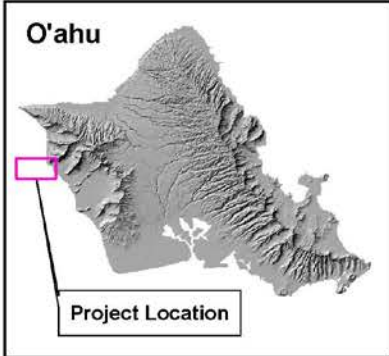
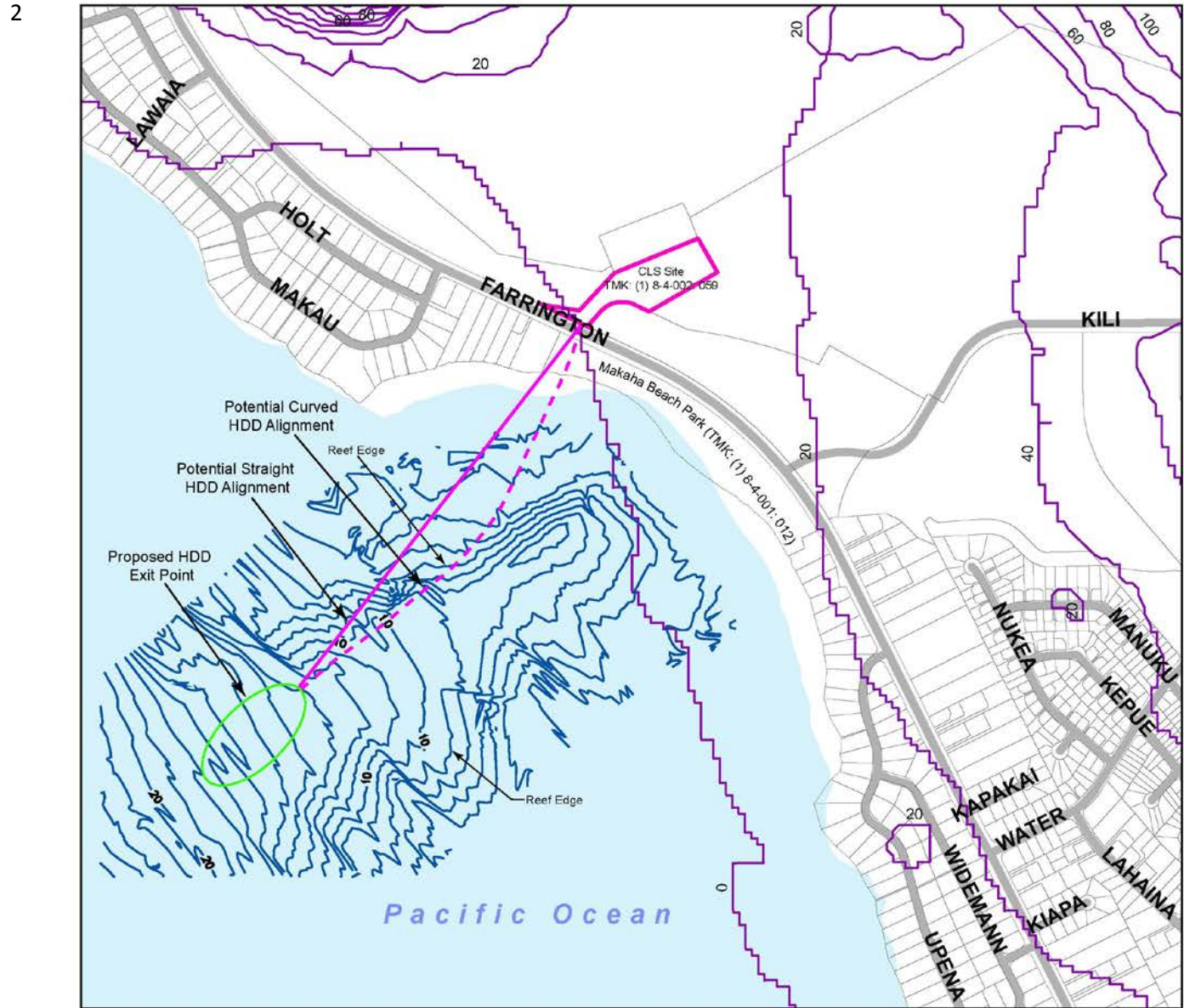
27 Upon completion of construction activity, all equipment no longer necessary to the site will be removed
28 and the ground returned, as much as practicable, to existing preconstruction contours.

29 *Potential Impacts of Alternatives*

30 The No Action Alternative would not result in adverse changes to the topography.

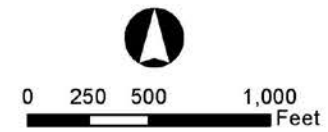
31 The Build Action Alternative would require excavation, grading, and HDD for the installation of the SEA-
32 US F/O cable system, CLS, BMH, and support infrastructure. No adverse effects to topography are
33 anticipated based on adherence to grading standards, erosion controls, and CWA regulations.

1 Figure 5-3, Topography



Legend

- Project Location
- Roadway
- 20 ft Contour Line
- 1 m Ocean Contour Line



Topography
SEA-US Cable System,
Mākaha Beach Landing
 Waianae, O'ahu, Hawai'i

R. M. TOWILL CORPORATION

1 5.4 Soils

2 The land type on which the project site is situated is characterized as the Lualualei-Fill land-Ewa
3 Association. According to the U. S. Department of Agriculture, Soil Conservation Service (SCS)
4 publication, “Soil Survey of the Islands of Kauai, Oahu, Maui, Molokai, and Lanai, State of Hawaii, 1972”
5 (USDA, 1972) this association consists of well-drained, fine textured and moderately fine textured soils
6 on fans and in drainage ways on the southern and western coastal plains. Soils found in this association
7 are nearly level to moderately sloping. This association makes up about 14 percent of the land area of
8 Oahu (U.S. Department of Agriculture, Soil Conservation Service, August 1972).

9 There are two primary soil types for the project area (see **Figure 5-4, Soils**):

10 Coral Outcrop (CR): Consists of coral or cemented calcareous sand. The coral reefs formed in
11 shallow ocean water during the time the ocean stand was at a higher level. Small areas of coral
12 outcrop are exposed on the ocean shore, on the coastal plains, and at the foot of the uplands.
13 Elevations range from sea level to approximately 100 ft.

14 Stony Land, 5-40% percent slopes (rST): Occurs in valleys and on side slopes drainage ways on
15 the island of O’ahu. It consists of a mass of boulders and stones deposited by water and gravity.
16 Elevations range from nearly sea level to 500 ft. The soil among the stones consists of reddish
17 silty clay loam that is similar to ‘Ewa soils and very dark grayish-brown clay that is similar to
18 Lualualei soils.

19 In addition to CR and rST, the following soil types are found southeast of the project site:

20 Beach Sand (BS): Found along the shoreline at Mākaha Beach Park. Beaches occur as sandy,
21 gravelly, or cobbly areas washed and reworked by ocean waves, and consisting mainly of light-
22 colored sands derived from coral and seashells. Beaches have no value for farming. Where
23 accessible and free of cobblestones and stones, they are highly suitable for recreational uses
24 and resort development.

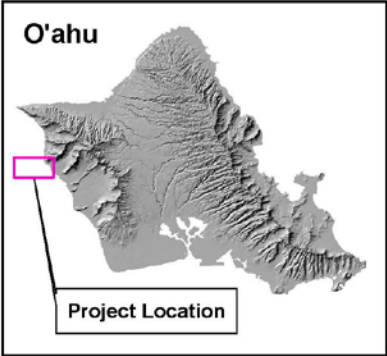
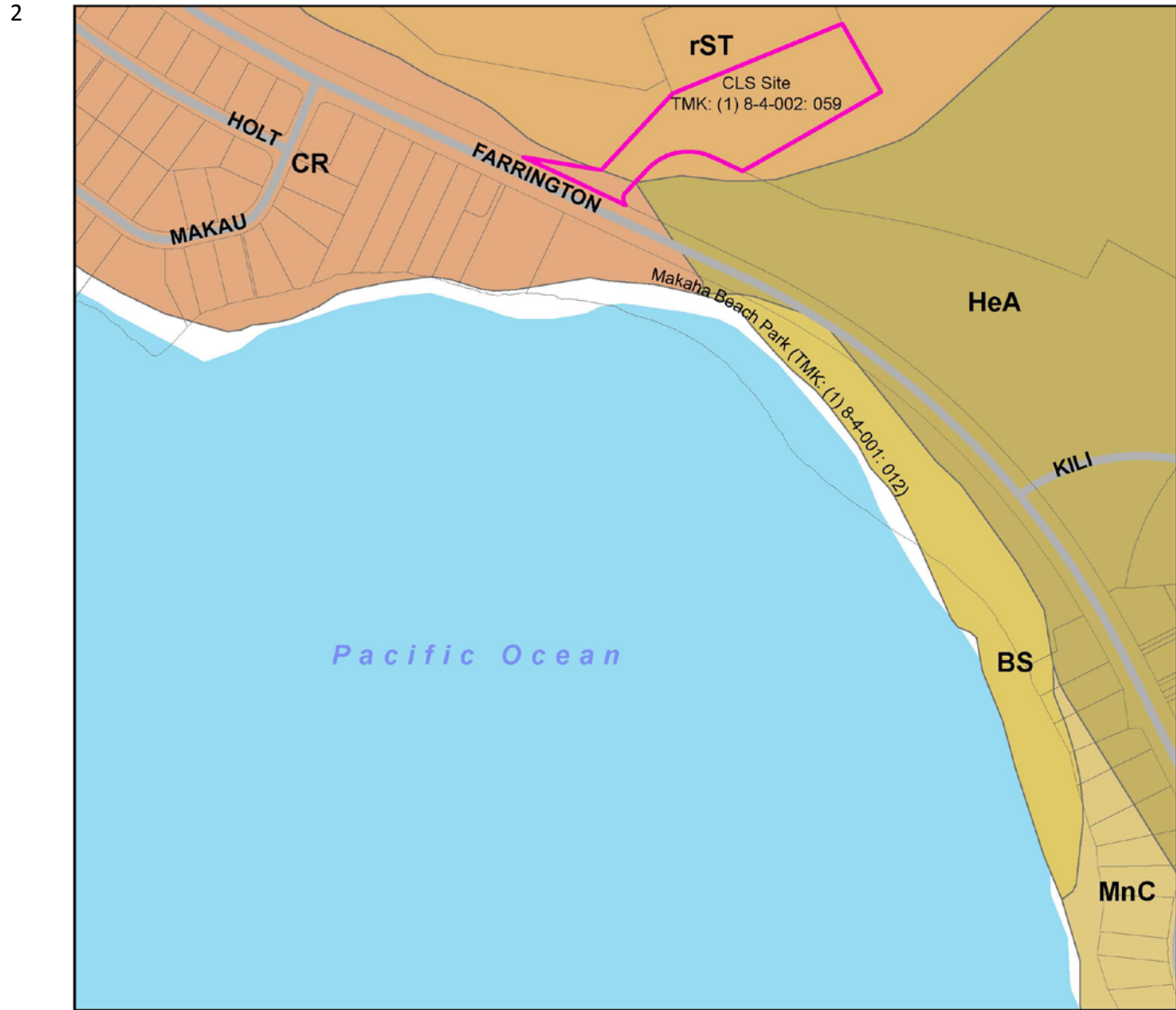
25 Hale‘iwa Silty Clay, 0-2% percent slopes (HeA): Runoff is very slow, and the erosion hazard is
26 slight. This soil is found on alluvial fans or as long, narrow areas in drainage ways. This soil type
27 generally consists of dark-brown silty clay about 17 inches thick. Permeability is moderate.

28 *Potential Effects and Proposed Mitigation*

29 No significant effects to soils are expected to result from this project. Work at the site will involve
30 construction of the CLS, BMH, and support infrastructure and HDD work for the landing of the SEA-US
31 cable on a portion of the terrestrial project site. Erosion control measures will be employed during
32 construction, and potential for impacts involving soils stability or erosion addressed by use of applicable
33 State, Federal, and CCH guidelines governing development. Upon completion of the construction
34 activity, all equipment no longer necessary to the site will be removed and the ground returned, as
35 much as practicable, to existing preconstruction contours.

36

1 Figure 5-4, Soils

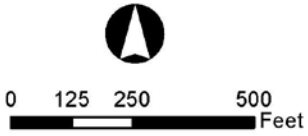


Legend

- Project Location
- Roadway

Soil

- BS (Beaches)
- CR (Coral outcrop)
- HeA (Haleiwa silty clay, 0-2% slopes)
- MnC (Mamala stony silty clay loam, 0-12% slopes)
- rST (Stony land)



Soils
SEA-US Cable System,
Mākaha Beach Landing
 Waianae, O'ahu, Hawai'i

R. M. TOWILL CORPORATION

1 *Potential Impacts of Alternatives*

2 The No Action Alternative would not result in impacts to soils.

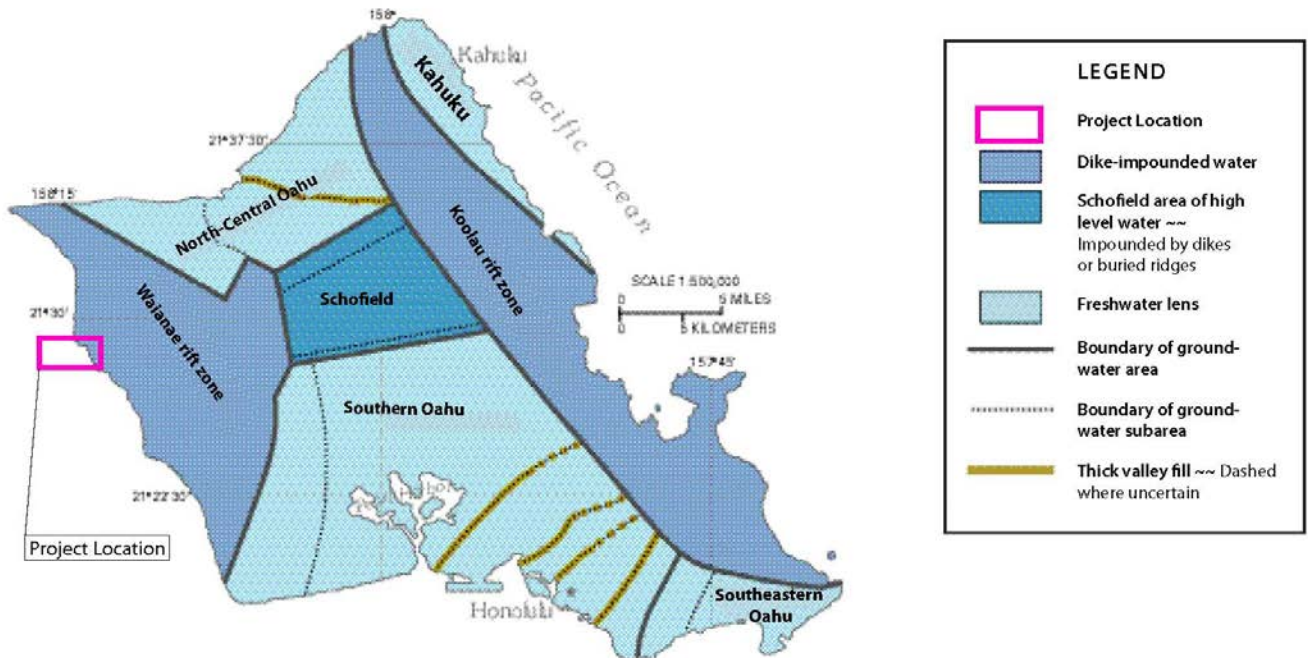
3 No significant impacts to soils are expected to result from this project or any project alternative.

4 5.5 Groundwater

5 An important source of groundwater supply for the Island of O‘ahu is an exceptional lens of basal
 6 groundwater in the Honolulu-Pearl Harbor area (USDA, 1972). Southern O‘ahu’s coastal plain is
 7 underlain by sedimentary deposits that form a caprock which retards the seaward movement of fresh
 8 groundwater from the basal aquifer. The caprock extends along the coastline from 800 to 900 ft below
 9 sea level.

10 O‘ahu has been divided into seven major groundwater areas, primarily on the basis of geologic or
 11 hydrologic differences (see **Figure 5-5, O‘ahu Groundwater**). The entire project area is located within
 12 the designated Wai‘anae rift zone groundwater area. The area is characterized by a dike-impounded
 13 system, where regional ground-water movement is from areas of dike-impounded water at high
 14 altitudes, approximately 1,600 ft above sea level, to downgradient ground-water areas or directly to the
 15 ocean. Mean annual predevelopment recharge to the area was about 52 million gallons per day from
 16 infiltration of rainfall. Discharge is primarily as ground-water outflow to downgradient ground-water
 17 areas and to the ocean (USGS, 1999).

18 Figure 5-5, O‘ahu Groundwater



31 Source: USGS, 1999

1 The geology of the project area is composed of a thick layer of alluvium in close proximity to a surface
2 outcrop of calcareous reef rocks and marine sediments and basalt lava flows (Yogi-Kwong Engineers LLC,
3 2016). Groundwater for the area is basal in sediments and is not a source for domestic use (Atlas of
4 Hawai‘i, 1998).

5 A hydrogeological investigation completed by Tom Nance Water Resource Engineering has documented
6 the specific soils and non-potable ground water conditions of the project site for environmental
7 disclosure purposes (see **Appendix F**). The hydrogeological study included a 105-foot deep exploratory
8 borehole near the inland end of the proposed HDD boring site to identify which formations occur at
9 what depth and to evaluate the groundwater encountered. The results of the report found “*the*
10 *formation encountered over the full depth of the boring was entirely alluvium, some consolidated and*
11 *some loose and caving. There were also interbedded thin layers of dark brown clayey silt. Flow lavas of*
12 *the Wai‘anae volcanics, within which groundwater tapped by Board of Water Supply (BWS) drinking*
13 *water wells resides, were never encountered” (TNWRE, 2016)².*

14 *Potential Effects and Proposed Mitigation*

15 No adverse effects to groundwater or hydrogeological resources are anticipated. Appropriate mitigative
16 measures and controls would be applied consistent with sound engineering and operating practices for
17 the protection of groundwater.

18 *Potential Impacts of Alternatives*

19 No significant impacts to groundwater or hydrogeological resources are expected to result from this
20 project or any project alternative. HDD boring for a proposed submarine F/O cable will not encounter
21 the flow lavas of the Wai‘anae volcanics. As such, it will have no impact on the drinking water aquifer
22 which resides in these volcanics. Brackish to saline groundwater will be encountered at and below sea
23 level in the HDD boring. The salinity and yield of this groundwater make this water body of no significant
24 present or foreseeable use (TNWRE, 2016).

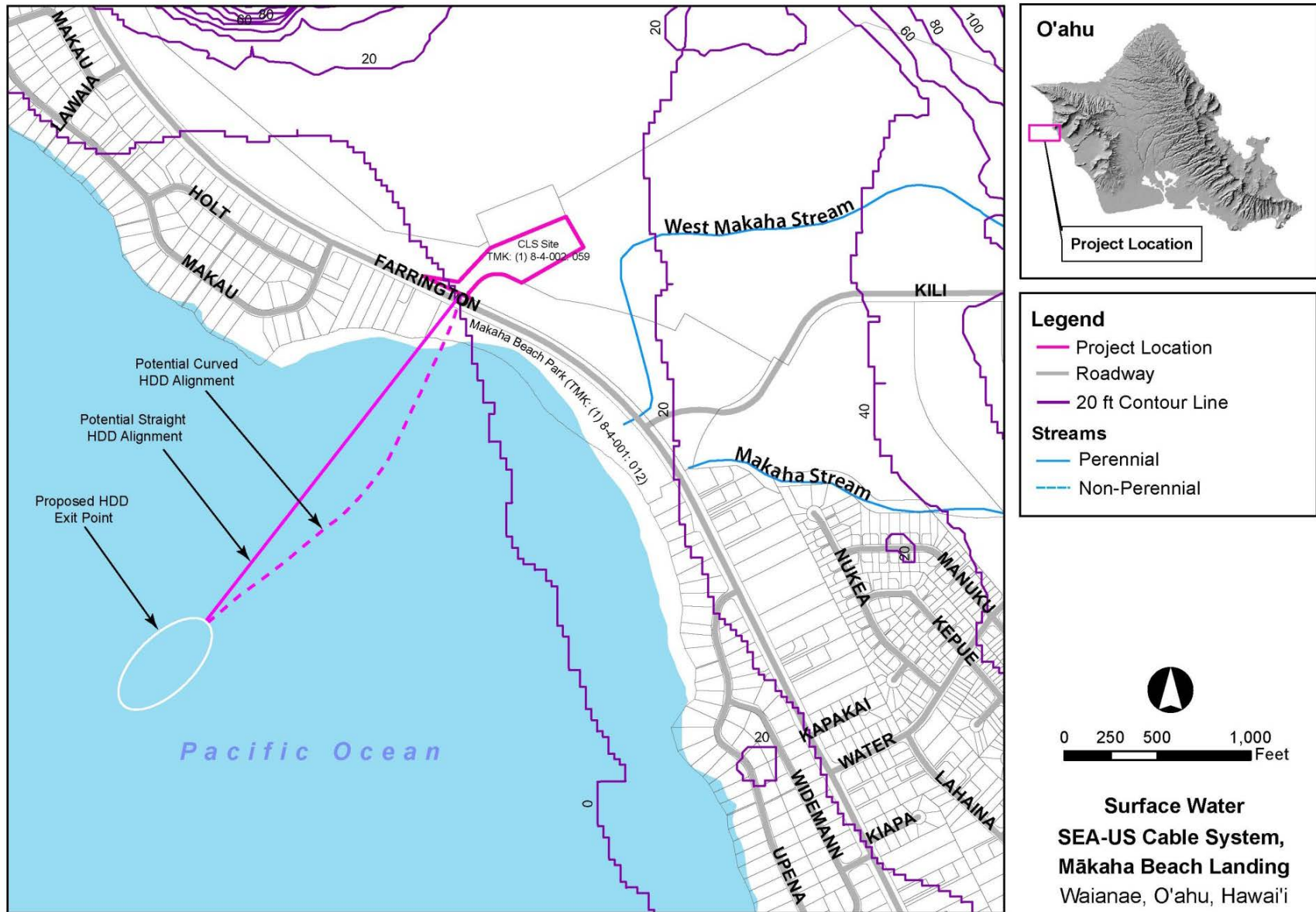
25 5.6 Surface Water

26 Waters of the Pacific Ocean offshore of the Mākaha Beach and the site of the SEA-US cable landing
27 operations are in the Class A category as defined by the DOH. According to DOH administrative rules,
28 marine waters are categorized as Class AA and Class A. Class AA waters are to “remain in their natural
29 pristine state as nearly as possible.” Class A waters can be used for “recreational use and aesthetic
30 enjoyment,” among other allowable uses compatible with protecting the natural resources in these
31 waters (Hawai‘i Administrative Rules Chapter 11-54, Water Quality Standards).

32 No other surface water bodies or streams exist in the immediate project area. See **Figure 5-6, Surface**
33 **Waters**.

² Note: Slight difference in observed soil formations at the project site during borings by Yogi-Kwong Engineers LLC and Tom Nance Water Resource Engineering is due to differences in the methodology used to obtain the samples (i.e., differences in drilling and sampling protocols).

1 Figure 5-6, Surface Water



R. M. TOWILL CORPORATION

1 The nearest streams to the project site, the West Mākaha Stream and Mākaha Stream, are
2 approximately 280 and 1,320 ft southeast of the proposed CLS site. Mākaha Stream (also known as
3 South Mākaha Stream; State Perennial Stream ID No. 3-5-07) is an intermittent stream that originates
4 on the western slope of the Wai’anae mountain range deep in Mākaha Valley. The upper reaches of the
5 central tributary is the only section of the stream that regularly flows. Mākaha Stream, crosses under
6 Bridge No. 3 on Farrington Highway terminating behind the sand berm at Mākaha Beach Park. West
7 Mākaha Stream (also known as North Mākaha Stream) begins at the south slope of Pu’ukea’au and
8 ultimately flows under Bridge No. 3A. This relatively short intermittent stream terminates in a muliwai (a
9 coastal estuarine pond) that is approximately 30 meters (100 ft) long.

10 Neither stream has a permanent surface connection to the ocean. On the makai side of Farrington
11 Highway, the two streambeds connect to each other, though a sand berm at Mākaha Beach Park
12 normally blocks runoff flows from the ocean. Water flows in the Mākaha streambed occur only after
13 heavy rains and rarely breaks through the sand berm to enter directly into the ocean.

14 *Potential Effects and Proposed Mitigation*

15 No adverse effects to surface water resources are anticipated. Project activities potentially affecting
16 water quality are limited to the installation phase when there is the potential for increased turbidity
17 from sediments disturbed in the nearshore cable landing location. Work activities with potential for
18 adverse impacts to water quality will primarily involve use of drilling fluid during HDD operations;
19 operation of the HDD drill bit at the submerged, daylight ocean end; and, cable laying activities to install
20 the F/O cable into the submerged drill pipe. The cable does not contain materials that would be harmful
21 to water quality and will have no effect on water quality.

22 Work proposed within the Pacific Ocean, off the coast of Mākaha Beach is anticipated to require the
23 filing of a Department of the Army permit. All work in the Pacific Ocean and potential mitigation, will be
24 coordinated with the USACE, Honolulu Branch (see **Section 8.2**). All work within state waters will be
25 coordinated with the DOH, CWB to identify requirements pertaining to their jurisdiction under Section
26 401, WQC (see **Section 8.3**).

27 HDD Bore and Drill Pipe Installation

28 The HDD operation will involve use of a bentonite-based drilling fluid to facilitate passage of the drill bit
29 through the substratum. The specific bentonite-based drilling fluid will be selected by the drilling
30 contractor and will be used in accordance with the manufacturer’s requirements and applicable laws of
31 the State of Hawai’i and the Federal government. Bentonite is a non-toxic naturally occurring clay
32 commonly used in farming practices; however, if large volumes of bentonite are discharged to
33 waterways it can cause environmental degradation by smothering benthic invertebrates, aquatic plants
34 and fish and their eggs.

35 During boring operations, it is possible that fractures in the underlying rock substrate may potentially
36 result in the inadvertent release of bentonite clay into the environment. This event is described as a
37 “frac-out” and typically occurs in highly fractured soils or if the bore path is extremely shallow. Frac-out,
38 or the inadvertent release of drilling fluid, is a potential concern when HDD is used under sensitive
39 habitats, waterways, and areas of concern for cultural resources.

1 While a frac-out event is a concern, it is unlikely that one would occur at the project site. Other projects
2 involving HDD for the installation of submarine F/O cables on O‘ahu have shown to have little
3 environmental impacts, with no known frac-out events having occurred. Some of these HDD projects
4 include:

- 5 • U. S. Navy Project at Barbers Point, 2015;
- 6 • Southern Cross Cable Project at Kahe Point, early 2000s; and
- 7 • Sandwich Isles Communications, Inc. Project at Mākaha Beach Park, 2005 to 2008.

8 Based on these and other similar HDD projects on O‘ahu, which have experienced successful installation
9 of F/O cable via HDD without a frac-out occurrence, it is anticipated that the proposed project will have
10 similar results. In addition to past HDD work completed on O‘ahu, a frac-out event is not anticipated
11 during the HDD operations for this project for the following reasons:

- 12 • The soils through which the drill bit will pass are not expected to require excessive fluid pressure
13 which would cause a frac-out, i.e., the soils are comprised of a thick layer of alluvium
14 interspersed with layers of fractured basalt (Yogi-Kwong Engineers LLC, 2015);
- 15 • As the depth of the HDD and drill pipe increases, the likelihood of an inadvertent return
16 decreases. For the proposed project, the majority of the drill path would be approximately 80 to
17 100+ ft below grade; this is much deeper than the depth at which frac-outs usually occur (i.e.,
18 where the drilling path is less than approximately 20 ft below grade is the primary area of
19 concern for a potential frac-out); and
- 20 • The potential for frac-outs are not anticipated to occur as the HDD approaches the point of
21 daylight when shallower depths below the ocean bottom will be encountered as the drilling fluid
22 and drill bit will be regulated by the operator to prevent a discharge.

23 Based on the above, an inadvertent release of drilling fluid during HDD work would not be expected.
24 However, the boring contractor shall identify mitigative measures to minimize the potential extent of
25 impacts from an inadvertent release or frac-out, should one occur.

26 General BMPs for the HDD bore and drill pipe installation activities will include the following:

27 Construction activities within ocean waters and under the sea floor will require appropriate
28 mitigative methods, and measures or practices to be implemented. To reduce potential impacts of
29 inadvertent releases of drilling fluid, the contractor would be required to implement mitigation
30 measures to prevent or contain potential discharges and develop a *Frac-out Contingency Plan*. The
31 *Frac-out Contingency Plan* would require the contractor to temporarily halt boring operations to
32 control a frac-out event and would contain a list of procedures that would be followed to control
33 the drilling fluid, including cleanup activities and notification requirements. See discussion below.

34 **Before Construction**

35 Prior to the portion of work where HDD is required within and below marine waters, the contractor
36 shall obtain a water sample in the vicinity of the proposed bore path. The water sample shall be
37 contained in a controlled environment and tested for standard water quality parameters (i.e., DO,
38 pH, salinity, temperature, and turbidity). To test for the potential effects of the drilling fluids on

1 water quality the contractor shall add the proposed drilling fluid to the water sample and retest the
2 parameters. The contractor shall also visually observe the physical state of the drilling fluid during
3 the controlled water quality test to ensure the drilling fluid remains in its intended, congealed state
4 to facilitate collection.

5 Comparison of the water quality tests with and without drilling fluid present, will allow the
6 contractor to determine the potential for impacts on the marine environment and develop
7 appropriate tests and mitigation measures to utilize in the event of an inadvertent discharge of
8 drilling fluid.

9 During Construction

10 The potential for a discharge of drilling fluid or frac-out occurrence shall be minimized by the HDD
11 operator through the adjustment of the drill and fluid pressure to reduce and control against the
12 likelihood of a discharge. HDD operations will be monitored by the operator who will be alerted to a
13 potential “frac-out” event from the loss of drilling fluid pressure readings on the drilling equipment.
14 Under this condition, the HDD operator will alert the environmental team who will visually observe
15 conditions along the ocean bottom using a camera equipped ROV, personnel or divers in the
16 nearshore and deeper water, or both. This will allow for the timely detection and response in the
17 event of a potential discharge into the marine environment. If any loss of drilling pressure occurs
18 during the terrestrial segment of the proposed bore, the area of the suspected frac-out will be
19 located and the area visually observed by environmental personnel.

20 In the event of sustained low pressure readings for the drilling fluid (i.e., suspected “frac-out”
21 event), impacts to aquatic environment will be prevented through the control of the bentonite-
22 based drilling fluid dynamics through the use of non-toxic additives which would increase viscosity,
23 seal potential fractures, and reduce dispersion in the water column. In addition, the use of HDD will
24 allow for some control over the guidance of the drill head by the operator should it become
25 necessary to avoid locations susceptible to frac-out and loss of drilling fluid; drill pipe will be used as
26 conduit that will be threaded together and pipe-jacked following the progress of the drilling head.
27 As the conduit progresses it will help to effectively seal completed sections of the bore and
28 eliminate the loss of drilling fluid from previously completed segments.

29 At the ocean exist location, the directional boring contractor will be directed to employ additional
30 precautions to mitigate the potential for release of drilling fluid, sediments or turbidity, these
31 include:

- 32 • As the directional drill bit approaches the submerged target site (approximately ± 100 LF prior to
33 daylighting) the drill bit speed will be reduced to the minimum necessary. The use of drilling
34 fluid to the drill head will also be stopped to avoid any releases as the drill bit emerges or
35 “daylights” at the ocean bottom;
- 36 • The location where the drill bit will daylight generally consists of hard bottom substrate covered
37 by a sand channel approximately one to three meters in thickness. As the drill bit emerges from
38 the sand covered hard substrate, the blanketing effect of the sand, shutoff of drilling fluid, and

- 1 shutdown of the rotating drill head, will all help to prevent and control the release of any
2 sediments and turbidity; and
- 3 • As required, support boats and divers/ROV will be used to observe and supervise all operations
4 involving in-water work.

5 Upon the completion of drilling, the drill head assembly will be removed by the divers for recovery,
6 and the remaining drill shaft and pilot line will be pulled back through the drill pipe. The remaining
7 drill pipe will be capped at the ocean end until the day of the cable pull.

8 During a Frac-out or Discharge Event

9 In the event of a suspected frac-out or inadvertent release of drilling fluid, the operator tracking the
10 progress of the directional bore will utilize personnel, divers or ROV to locate and confirm the
11 release. If a frac-out/discharge event is confirmed the operator will initiate the *Frac-out Contingency*
12 *Plan*.

13 The purpose of the *Frac-out Contingency Plan* is to:

- 14 • Minimize the potential for a frac-out associated with HDD activities;
- 15 • Provide for the timely detection of frac-outs;
- 16 • Protect areas that are considered environmentally sensitive (aquatic and terrestrial
17 biological resources);
- 18 • Ensure an organized, timely, and minimum impact response in the event a frac-out and
19 inadvertent release of drilling fluid; and
- 20 • Ensure that all appropriate notifications are made to regulatory agencies within 24 hours
21 and that documentation is completed.

22 In the event a frac-out occurs, the contractor will be directed to immediately alleviate or halt the
23 release of drilling fluids; this can be accomplished by modulating pressure in the mud motor.

24 Further release of drilling fluid from fractured substratum can be reduced or halted by utilizing one
25 of the following methods:

- 26 • Sealing the fracture in the underlying rock substrate by pipe jacking the drill pipe past the frac-
27 out location (the threaded drill pipe will seal any fractures stopping the release of drill fluid);
- 28 • Utilizing non-toxic additives to seal the fracture (non-toxic additives can assist in the hardening
29 of the bentonite, effectively sealing the frac-out location); and/or
- 30 • Pulling back and altering the bore path to avoid the location where the frac-out has occurred. If
31 a frac-out persists for more than 48 hours after attempting to correct the discharge, the boring
32 contractor shall remove the drill pipe as necessary and a new bore path shall be attempted.

33 Any suspected or actual frac-outs will be monitored and cleanup measures employed, as necessary:

- 34 • In the event of a frac-out, clean-up would be required and the time needed for clean-up would
35 vary depending on the size of the potential release.

- 1 • If a terrestrial frac-out occurs, the area would be surrounded with sand bags and the material
2 removed either by hand or with the use of a vacuum hose. Any collected material would be
3 recycled or disposed of at a permitted landfill.
- 4 • If a marine frac-out occurs, cleanup activities shall be conducted consistent with safe working
5 practices. Congealed drilling fluid shall be removed from the water column by divers using mesh
6 bags, buckets, or similar device. The contractor shall employ mitigation measures to
7 isolate/contain the drilling fluid from further dispersal into the water column, as much as is
8 practicable.
- 9 • The practices described above are expected to ensure against a large drilling fluid release from
10 frac-out.

11 After Construction

12 At the end of construction activities, the contractor shall prepare a concise summary report detailing
13 all frac-out-related activities including incidents, response, and cleanup activities. The summary
14 report shall contain copies of the monitoring logs.

- 15 • The *Frac-out Contingency Plan* shall specify a designated frac-out monitor who will observe the
16 conditions as the drill head progresses and look for evidence of a frac-out. The frac-out monitor
17 shall be required to maintain a separate log of all potential and actual frac-out events. The log
18 shall contain the following information:
 - 19 – Details on the release
 - 20 ○ Estimate of the amount of bentonite released and size of the area impacted
 - 21 ○ Location, date, and time of release
 - 22 ○ Success of cleanup action (document post-cleanup conditions with photographs)
 - 23 – Name and telephone number of person reporting
 - 24 – How the release occurred
 - 25 – Type of activity surrounding the area of the frac-out
 - 26 – Description of methods used to clean up and secure the site
 - 27 – Listing of current permits obtained for the project.

28 Summary

29 While the potential for a frac-out event or inadvertent discharge of drilling fluid is not anticipated,
30 the contractor shall prepare appropriate mitigative measures and the *Frac-out Contingency Plan* to
31 prevent, identify, and cleanup the potential for discharges.

32 Cable Laying Activities

33 Cable laying activities will primarily involve laying the cable on the seabed along a predetermined route,
34 installation of the F/O cable into the drill pipe serving as conduit at the ocean bottom, and connection to
35 the terrestrial CLS. No further excavation, trenching, or turbidity generating activities are therefore
36 planned which would result in potential for adverse impacts to water quality.

37 During the installation of the F/O cable, articulated split pipe may be placed around the cable from the
38 submerged landing site to deeper ocean waters for additional protection. Portions of the split pipe are

1 planned to be secured with the use of mechanically driven bolts into the ocean substrate (rock bottom).
2 This activity is not expected to result in release or generation of additional sediments into the water
3 column. This operation has been applied to previous submarine F/O cable projects, and is similarly not
4 expected to result in potential for adverse impacts to water quality.

5 Potential for adverse impacts to surface water from construction activities associated with this project
6 will be addressed through the following additional proposed measures and practices:

- 7 • Construction will be regulated through adherence to the Department of the Army and NPDES
8 permit conditions (see **Section 8.2** and **Section 8.3**).
- 9 • BMPs will be employed to prevent soil loss and sediment discharges from the work site. Project
10 activities and operation of the system following project completion will comply with DOH
11 regulations as set forth in HAR, Title 11 Chapter 54 - WQS, and Chapter 55 - Water Pollution
12 Control.
- 13 • Discharge pollution prevention measures will be employed in all phases of the project. Control
14 measures will be in place and functional before construction activities begin, and will be
15 maintained throughout the construction period. A site-specific plan to prevent runoff and
16 discharges of other pollutants into State waters, including removal procedures for the
17 construction site BMPs will be prepared by the construction contractor as part of the project
18 construction plan.
- 19 • The BMPs will include guidelines and mitigation measures to prevent runoff, discharge pollution,
20 and other detrimental impacts related to construction activities. In addition, BMPs will include
21 contingency plans to respond to heavy rainfall conditions.
- 22 • The project contractor will select locations for stockpiling construction material. Stockpile sites
23 will be identified in the site-specific BMPs and construction plans. A sediment retention berm
24 and/or silt fence will be installed around the down-slope side of stockpile sites to retain
25 sediment discharges during heavy rainfall.
- 26 • The contractor, based on professional experience and site conditions, may modify the proposed
27 BMP mitigation measures as necessary to account for unanticipated or site specific conditions.

28 *Potential Impacts of Alternatives*

29 All Build Action Alternatives would require work within the Pacific Ocean due to installation of the F/O
30 cable and use of HDD to land the F/O cable at the Mākaha Beach BMH site. Work proposed within the
31 Pacific Ocean is anticipated to require the filing of a Department of the Army permit, Section 401, WQC,
32 and CDUP. The potential for adverse impacts to the surface waters of the Pacific Ocean will be
33 addressed through adherence to all USACE, DLNR, DOH, and CCH regulatory requirements (see **Section**
34 **8.2**, **Section 8.3**, and **Section 8.7**).

35 5.7 Drainage

36 There are no perennial streams in the project area. The major drainage features in the project vicinity
37 are within the Mākaha Valley, located on the leeward (west) side of the island of O‘ahu. The Mākaha

1 Valley is approximately 5,914 acres in area and is comprised of two main watersheds, Mākaha and
2 Kamaile‘unu. The Mākaha watershed covers about 4,659 acres—more than three-fourths of the valley—
3 and drains into Mākaha Stream and West Mākaha Stream. A smaller drainage basin, about 1,255 acres
4 in size, drains into Eku Stream (East Mākaha Stream). Mākaha Stream and Eku Stream are the two main
5 streams in the valley, with Mākaha as the primary stream. Mākaha Stream originates in the western
6 slopes of the Wai‘anae mountain range and is fed by water that falls from Mount Ka‘ala. The stream
7 flows year-round in its upper reaches and intermittently at lower elevations. Eku Stream originates
8 approximately 9,000 ft mauka (mountainside) of Farrington Highway on the eastern side of the valley
9 from Kamaile‘unu Ridge and flows through the Mākaha East Golf Course (DLNR, 2014a).

10 *Potential Effects and Proposed Mitigation*

11 No adverse impacts are anticipated to surface water or groundwater since the project will not
12 significantly alter existing surface or groundwater drainage patterns, nor have any adverse long term
13 water requirements. In accordance with State and CCH regulations governing construction, grading,
14 drainage and erosion control, plans shall be submitted to the State and CCH for review and approval
15 prior to construction.

16 Short-Term Effects and Mitigation

17 Drainage effects related to construction activities would be of short duration and would cease upon
18 completion of the project. All work proposed would adhere to USACE, DLNR, DOH, and CCH
19 regulatory requirements.

20 During construction, work activities will be in compliance with HAR 11-54 WQS and 11-55 Water
21 Pollution Control, and all Department of the Army permit requirements. Construction will be subject
22 to a NPDES NOI Form C for Discharges of Storm Water Associated with Construction Activities from
23 the DOH, CWB. Receiving State water classification is Class A marine waters. The NPDES permit
24 requires implementation of BMPs, including site management measures and structural controls (e.g.
25 diversion berms, silt fences, detention ponds) to reduce pollutants in construction storm water
26 runoff from discharging to waters of the state (see **Section 8.2** and **Section 8.3**).

27 General BMPs for construction activities will include the following:

28 Construction near storm water drainage conveyances or facilities such as drain inlets or channels
29 will be minimized to avoid the potential for the release of sediments into storm water runoff. Where
30 project activities near such facilities cannot be avoided appropriate mitigative methods, measures or
31 practices shall be implemented, e.g., the use of sock filters, geotextile filter fabric, or berms to direct
32 the flow of water, or the cessation of ground disturbing work during periods of inclement weather.
33 See also discussion below.

34 Before Construction

35 Existing ground cover will not be destroyed, removed or disturbed more than 20 calendar days prior
36 to the start of construction.

1 Erosion and sediment control measures will be in place and functional before earthwork may begin,
2 and will be maintained throughout the construction period. Temporary measures may be removed
3 at the beginning of the work day, but will be replaced at the end of the work day.

4 During Construction

5 Clearing will be held to the minimum necessary for grading, equipment operation, and site work,
6 and construction will be sequenced to minimize the exposure time of cleared surface areas. Areas of
7 one phase will be stabilized before another phase may be started. Stabilization will be accomplished
8 by protecting areas of disturbed soils from rainfall and runoff by use of structural controls such as
9 PVC sheets, geotextile filter fabric, berms or sediment basins, or vegetative controls such as grass
10 seedling or hydromulch.

11 Temporary soil stabilization with appropriate vegetation will be applied on areas that remain
12 unfinished for more than 30 calendar days, and permanent soil stabilization using vegetative
13 controls will be applied as soon as practicable after final grading.

14 All control measures will be checked and repaired as necessary, e.g., weekly in dry periods and
15 within 24 hours after any heavy rainfall event. During periods of prolonged rainfall, control
16 measures will be monitored daily.

17 During Adverse Weather Conditions

18 The contractor will monitor weather reports daily while conducting work. If an emergency weather
19 warning resulting in heavy rainfall is issued, work will cease. All equipment and materials will be
20 secured against wind, rainfall and flooding, and the work area cleared of construction debris to the
21 extent practicable. Work will not resume until conditions improve and weather warnings are
22 rescinded.

23 Prior to recommencement of work activities following a rainfall event, the contractor will inspect all
24 BMPs, including silt fences, sandbag barriers, and the stabilized construction entrance, to ensure
25 that they are not damaged, and that all BMPs are properly installed and functioning.

26 Any construction materials and debris dispersed by wind or rainfall will be collected by the
27 contractor and reused or disposed of in compliance with State and County regulations.

28 Following Construction

29 All areas of ground disturbance will be stabilized with appropriate materials including the use of
30 vegetative ground cover.

31 *Potential Impacts of Alternatives*

32 The potential for adverse impacts to drainage features will be addressed through adherence to all
33 USACE, DLNR, DOH, and CCH regulatory requirements. No significant long-term impacts to drainage are
34 expected to result from this project or any project alternative.

1 5.8 Natural Hazards (Floods, Seismic Hazard, Tsunamis, Hurricanes and High Winds)

2 Floods

3 The terrestrial project area (parcel and surrounding area) is characterized by the Federal Emergency
4 Management Agency, Digital Flood Insurance Rate Map (FEMA-FIRM) as the following categories:

Zone AE: Flood insurance rate zone that corresponds to the 100-year floodplains that are determined in the Flood Insurance Study (FIS) by detailed methods.

Zone D: Flood insurance rate zone that corresponds to unstudied areas where flood hazards are undetermined but possible.

Zone VE: Flood insurance rate zone that corresponds to the 100-year coastal floodplains that have additional hazards associated with storm waves.

Zone X (2 % Chance): 0.2 % Annual Chance Flood Zone is the flood insurance rate zone that corresponds to the areas of 500-year flooding.

Zone X: Area determined to be outside of the 0.2% annual chance floodplain.

5 The project site is primarily located within FEMA-FIRM Zone X. This is reflected in FEMA-FIRM map
6 15003C0177H (HI-NFIP, 2011). See also **Figure 5-7, Flood Zones**.

7 Seismic Hazard

8 Earthquakes occurring in Hawai'i are closely linked to volcanic activity. Numerous earthquakes take
9 place every year, with the majority occurring beneath the island of Hawai'i. **Figure 5-8, State of Hawai'i**
10 **Seismicity**, illustrates the estimated risk of earthquakes using the measure of ground motion hazard as
11 measured by peak ground acceleration. The color scale shows O'ahu with reduced risk and the Island of
12 Hawai'i with highly increased hazard on its south flank (USGS, 2007).

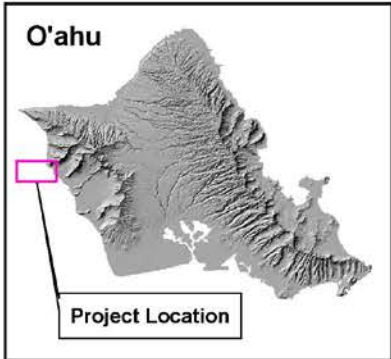
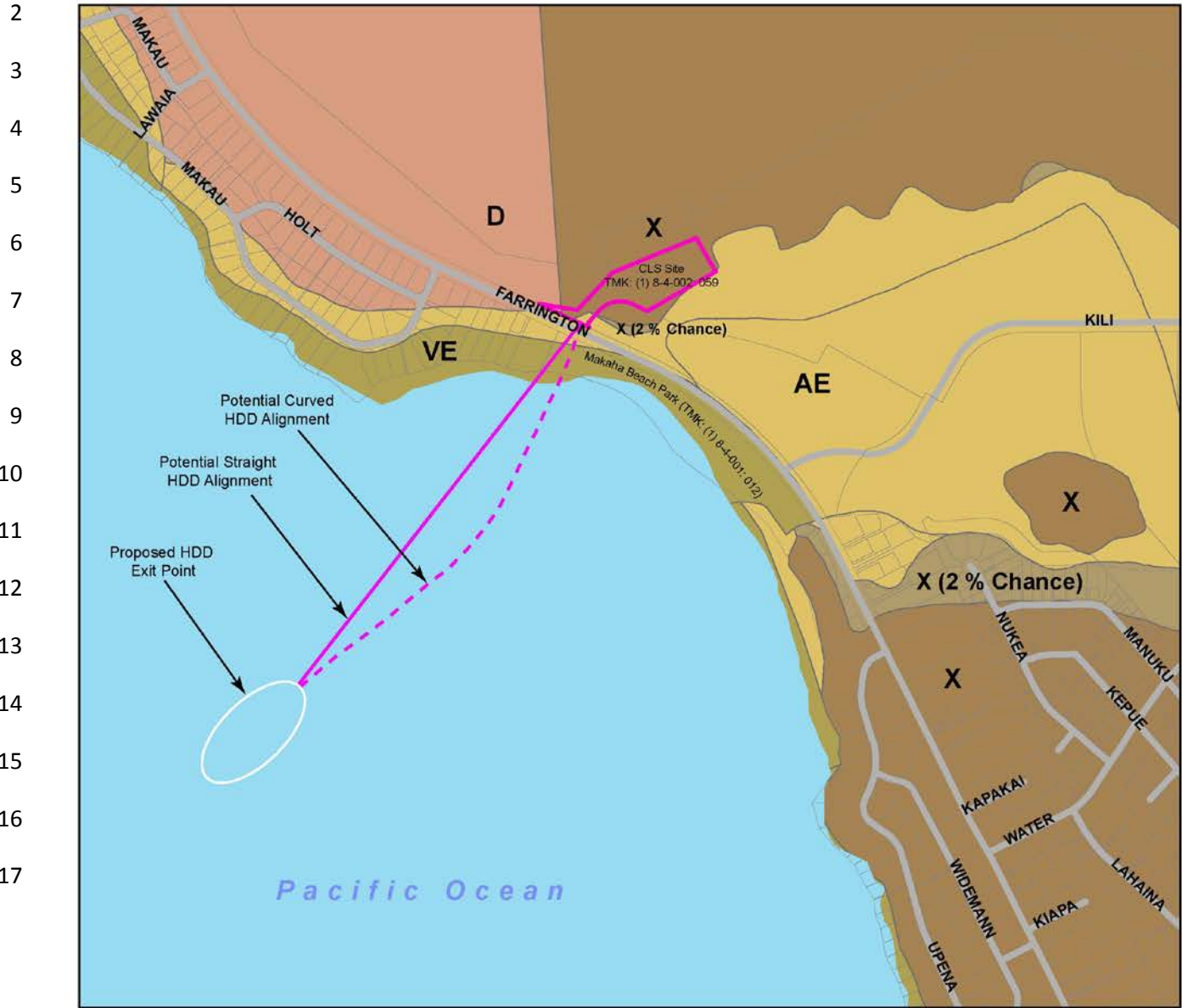
13 Structures (buildings) associated with the Build Action Alternative will comply with the Uniform Building
14 Code (UBC), which provides minimum design criteria to address potential for damage due to seismic
15 disturbances. The UBC seismic provisions contain six seismic zones, ranging from 0 (no chance of severe
16 ground shaking) to 4 (10% chance of severe shanking in a 50-year interval). Currently, O'ahu lies within
17 the UBC seismic risk zone 2A (USGS, 1997).

18 Tsunamis

19 Tsunamis are seismic sea waves caused by earthquakes, submarine landslides, and, infrequently, by
20 eruptions of island volcanoes. During a major earthquake, the seafloor can move by several meters and
21 an enormous amount of water is set into motion. The result is a series of waves that move across the
22 ocean at speeds greater than 800 km (497 miles) per hour.

23 In the Hawaiian Islands, both a prehistoric and historic record of locally-generated tsunamis exist.
24 Historic local tsunamis were produced in 1886 and 1975 by large earthquakes that occurred under the
25 island of Hawai'i. The earthquakes that produced these tsunamis had magnitudes of 7.2 or greater and
26 were the result of tectonic movement of the island.

1 Figure 5-7, Flood Zones

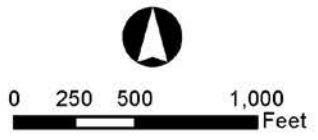


Legend

- Project Location
- Roadway

Flood Zones

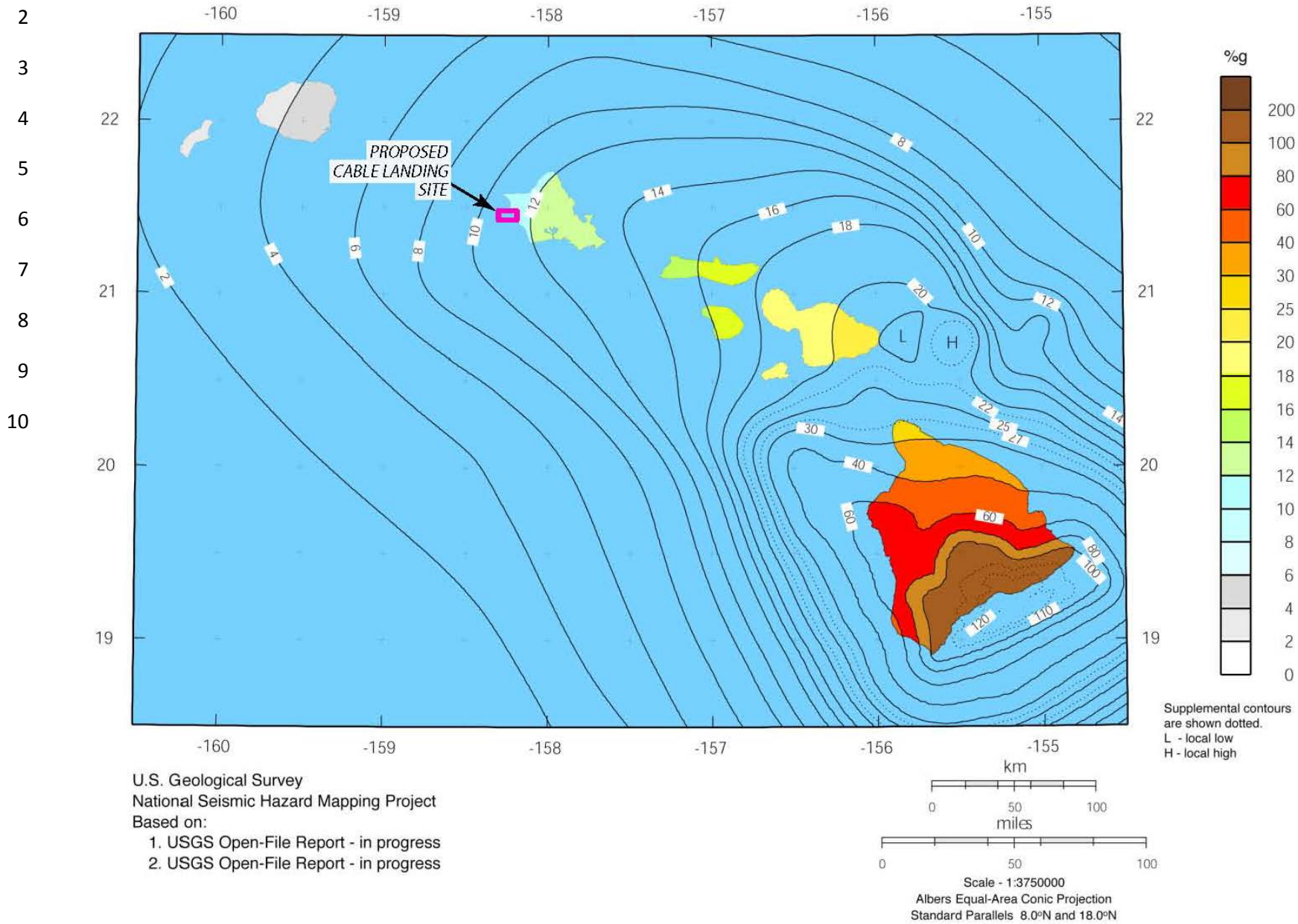
- X (2 % Chance):
- AE
- D
- VE
- X



Flood Zones
SEA-US Cable System,
Mākaha Beach Landing
 Waianae, O'ahu, Hawai'i

R. M. TOWILL CORPORATION

1 Figure 5-8, State of Hawai'i Seismicity



1 The proposed CLS site is located outside of the tsunami evacuation zone, as designated by the
2 Department of Permitting and Planning, CCH Oahu tsunami evacuation zone map 15. The CCH have
3 added an Extreme Tsunami Evacuation Zone, or XTEZ, for which in the unlikely event of an extreme
4 tsunami, waves may move significantly inland. The CLS site is located in the XTEZ (CCH, DPP, 2010).

5 Hurricanes and High Winds

6 Heavy rains and strong winds associated with tropical storms occasionally impact the Hawaiian Islands
7 and can cause flooding and major erosion. Hurricanes occasionally approach the Hawaiian Islands, but
8 rarely reach the islands with hurricane force wind speeds. The most recent hurricane events included
9 Iniki in 1992 which mainly affected the Island of Kaua'i, and Iselle in 2014 which mainly affected the
10 Island of Hawai'i.

11 Hurricanes are more prone to affect the Hawaiian Islands from the late summer to early winter months.
12 During hurricanes and storm conditions high winds cause strong uplifting forces on structures,
13 particularly roofs. Wind-driven materials and debris can attain high velocity, causing devastating
14 property damage and harm to life and limb. It is difficult to predict when these natural occurrences may
15 occur, but it is reasonable to expect that future events will occur. The project area is, however, no more
16 or less vulnerable than the rest of O'ahu to the destructive winds and torrential rains associated with
17 hurricanes.

18 *Potential Effects and Proposed Mitigation*

19 Floods – The proposed project would not alter the existing drainage of the area. The risk of erosion
20 during and following construction would be addressed through adherence to appropriate State and CCH
21 guidelines and standards for the construction of telecommunication facilities.

22 Seismic Hazard – All building structures associated with the proposed project will be compliant with
23 current seismic parameters. All structures proposed for this project, would be built, at a minimum,
24 according to standards for UBC Seismic Zone 2A.

25 Tsunami – The project site is located outside of the tsunami evacuation zone. All structures associated
26 with the proposed project, and risk of erosion during and following construction would be addressed
27 through adherence to appropriate State and CCH guidelines and standards. In the unlikely event of an
28 extreme tsunami, the potential for damage exists. However, in as much as the facility will be unmanned,
29 the potential for severe risk to life and limb at the facility will be addressed though the absence of
30 personnel.

31 Hurricanes and High Winds – To mitigate for potential effects of hurricanes the projects associated
32 building structures would be designed to meet or exceed minimum State and CCH requirements.

33 *Potential Impacts of Alternatives*

34 No alternative considered is anticipated to adversely effect, or be adversely affected by natural hazards.

1 5.9 Scenic and Aesthetic Environment

2 The general vicinity of the project site includes the Mākaha Beach Park (TMK: (1) 8-4-001: 012), the
3 Wai‘anae Mountains, single and multifamily housing, agricultural lands, and the Mākaha Resort Golf
4 Course.

5 The Wai‘anae Sustainable Communities Plan (WSCP) notes that views of open spaces, shorelands,
6 valleys, and the Wai‘anae Mountains should be protected. Mākaha Beach is a famous surfing beach that
7 many Wai‘anae residents consider an important community asset. According to the WSCP, the Coastal
8 View Study commissioned by the City Department of Land Utilization and published in 1987 identified
9 the view from Mākaha Beach Park as a “Significant Stationary View” (CCH, DPP, 2012).

10 *Potential Effects and Proposed Mitigation*

11 During construction involving installation of support infrastructure and the F/O cable, there will be a
12 temporary impact on coastal views due to the presence of construction equipment, and a cable ship and
13 smaller support vessels in the water. There will be a temporary impact on views mauka of Farrington
14 Highway due to use of a HDD boring rig. However, the rig will be partially obscured from view since it
15 will be situated within a boring pit approximately 8 to 10 ft below grade, within the project site. Once
16 construction is completed, all equipment no longer necessary to the site will be removed with no further
17 disturbance to the scenic resources of the area.

18 Infrastructure necessary for the project will either be buried or, in the case of the access road and BMH
19 will be at or near grade. The proposed F/O cable, similarly, is not expected to result in potential for
20 adverse visual impacts. The cable will be buried and therefore, will not constitute a potential source of
21 impact.

22 The project architect has addressed potential for visual impacts associated with construction of the CLS.
23 The CLS, located mauka and above Farrington Highway, will be partially visible to motorists. Existing
24 vegetation and new landscaping will be used to enhance views of the access road and building. The CLS
25 will be an approximately ±15 ft tall, 1,500 sf modular or typical concrete structure and colored to be
26 consistent with the earth tones of the surrounding site.

27 *Potential Impacts of Alternatives*

28 No alternative considered is anticipated to have an adverse effect on the scenic or aesthetic
29 environment.

30 5.10 Air Quality

31 The State of Hawai‘i currently meets the National Ambient Air Quality Standards established by the
32 Environmental Protection Agency (EPA) to protect human health and welfare. In addition, the State
33 complies with its own set of ambient air quality standards, which are more stringent than are applied by
34 the EPA. Air quality is generally excellent in the project area. Air pollution is mainly derived from volcanic
35 emissions produced on the Big Island of Hawai‘i consisting of sulfur dioxide which converts into
36 particulate sulfate and produces a volcanic haze (vog) that occasionally blankets parts of the island.
37 Prevailing northeasterly tradewinds keep the project area relatively free of vog for most of the year.

1 Air quality in the project corridor is generally good. Although information on other pollution sources was
2 not generally available from the DOH for the proposed project site, the DOH in its assessment of
3 statewide air quality has noted, "At most times and in most places in Hawai'i, we enjoy some of the best
4 air quality in the nation" (DOH, 2012).

5 *Potential Effects and Proposed Mitigation*

6 Short Term Impacts

7 During construction, potential pollutants that may affect air quality at the project site include:

- 8 • Vehicular traffic traveling to and from the project area (additional sources of CO and CO₂);
- 9 • Fugitive dust emissions from excavation and construction;
- 10 • Soil and small amounts of concrete/asphalt removal or placement (particulate matter); and
- 11 • Removal of sediment (possible odor issues are not anticipated as the sediment is from an
12 aerobic environment).

13 Because conditions in the project area attain air quality standards, vehicles used during construction
14 activities represent a minor increase in the number of vehicles traversing the area daily. Additionally,
15 the prevailing tradewinds rapidly carry pollutants offshore limiting the effect on receptors.

16 State air pollution control regulations require that there be no visible fugitive dust emissions at the
17 construction site boundary. Therefore, an effective dust control plan will be implemented by the project
18 contractor to ensure compliance with HAR, Chapter 11-59 and 11-60. Fugitive dust emissions can be
19 controlled to a large extent by watering of active work areas, using wind screens, keeping adjacent
20 paved roads clean, and by covering open-bodied trucks. Dust control measures will include, but not be
21 limited to, the following:

- 22 • Planning phases of construction to minimize dust generating activities;
- 23 • Minimizing the use of dust generating materials and centralizing material transfer points and on-
24 site vehicle travel ways;
- 25 • Locating dusty equipment in areas of least impact;
- 26 • Providing an adequate water source at the site for dust control prior to start-up of construction
27 activities;
- 28 • Grassing bare areas, including slopes, starting from the initial construction phase which may
29 result in disturbed soils;
- 30 • Providing adequate dust control measures during weekends, after hours, and prior to daily start-
31 up of construction; and
- 32 • Mitigating construction-related exhaust emissions by ensuring that project contractors properly
33 maintain their internal combustion engines and comply with HAR, Chapters 11-59 and 11-60,
34 regarding Air Pollution Control.

35 Long Term Impacts

36 No long-term negative consequences related to air quality are expected to result from the proposed

1 project. Upon the completion of construction activities all equipment, machinery and personnel no
2 longer necessary for the project will be demobilized and removed from the job site.

3 *Potential Impacts of Alternatives*

4 No alternative considered is anticipated to have an adverse effect on air quality.

5 5.11 Water Quality

6 A water quality survey to assess the level of impairment and possible project effects on the aquatic
7 environment, was conducted by AECOS, Inc., and is entitled *Marine Biological and Water Quality Surveys*
8 *off Mākaha Beach, Wai‘anae, O‘ahu* (AECOS, 2015a) (see **Appendix A**).

9 Waters offshore of Mākaha Beach are designated Class A, open coastal marine waters in the State of
10 Hawai‘i WQS (DOH, 2014a). Class A marine waters are not to receive discharges that have not received
11 the highest degree of treatment or control compatible with the criteria established for this class. No
12 new industrial discharges are permitted within open coastal marine waters, with the exception of storm
13 water discharges associated with industrial activities and discharges covered by a NPDES permit,
14 approved by the U. S. EPA and issued by the DOH.

15 Mākaha Beach is currently listed on the state 2014 Final List of Impaired Waters in Hawai‘i as impaired
16 for nitrate+nitrite, ammonia, turbidity and chlorophyll α (DOH, 2014b). It is also listed as a “Category 5”
17 water body due to impairments, meaning that a Total Maximum Daily Load (TMDL) assessment is
18 needed. Mākaha Beach has been assigned a TMDL priority code of “low”. This list was prepared under
19 the Clean Water Act as a §303(d) Listed Watershed, which identifies “waters which will not attain
20 applicable water quality standards with technology-based controls alone (e.g., water quality limited).”

21 State water quality criteria for open coastal waters incorporate “wet” and “dry” criteria values based on
22 average percent of freshwater inflow: “dry” criteria apply when the open coastal waters receive less
23 than three million gallons per day of fresh water discharge per shoreline mile. Offshore of Mākaha
24 Beach, dry criteria apply based on an absence of perennial stream discharges to the area. Survey salinity
25 results showed no significant dilution (<1%) from oceanic salinity (35.2 PSU; SOEST, 1996) (AECOS,
26 2015a).

27 The criteria for temperature, salinity and pH are based on “deviations from ambient conditions”; i.e.,
28 pertain essentially to discharges that might cause deviations. The results from the water quality survey
29 would be regarded as measurements of ambient conditions. For certain (mostly physical) parameters
30 (temperature, salinity, dissolved oxygen [DO] saturation and pH), results can be assessed with regard to
31 the state criteria. However, the limited amount of data from samples collected are insufficient to set
32 baseline values for determine compliance with Hawaii WQS in the project area because state criteria for
33 nutrient measurements, turbidity, and chlorophyll α are based upon geometric mean values and a
34 minimum of three separate events per sampling location would be needed to computer a geometric
35 mean (AECOS, 2015a).

36 Water samples were collected on October 8, 2015 from three locations within the proposed project
37 area. DO, temperature, and pH were measured field meters. Salinity, chlorophyll α , turbidity, TSS,

1 ammonia, nitrate+nitrite, total nitrogen, and total phosphorus were measured in water samples
 2 collected in appropriate containers and taken to the AECOS laboratory for analysis (AECOS, Inc.
 3 Laboratory Log No. 31423) (AECOS, 2015a). The results of the water quality sampling are provided in
 4 **Table 5-1, Water Quality Results at Mākaha Beach.**

5 Table 5-1, Water Quality Results at Mākaha Beach

Station	Time	Depth (ft)	Temp (°C)	Salinity (PSU)	DO sat. (%)	pH	Turbidity (NTU)
Station 1	1047	1	27.6	35.05	97	8.16	0.22
	1021	27	27.8	35.11	107	8.13	0.22
	1020	54	27.7	35.26	112	8.14	0.26
Station 2	1214	1	27.7	35.26	100	8.03	0.13
	1210	16	27.9	35.12	106	8.05	0.24
	1210	34	27.8	35.13	113	8.02	0.23
Station 3	1430	1	28.1	35.10	95	8.13	0.63

6

Station	Depth (ft)	TSS (mg/L)	NH ₃ (µgN/L)	NO ₃ +NO ₂ (µgN/L)	Total N (µgN/L)	Total P (µgP/L)	Chl. α (µg/L)
Station 1	1	2.4	5	<1	79	11	0.08
	27	2.4	6	1	78	16	0.09
	54	5.4	5	1	84	38	0.13
Station 2	1	3.7	5	<1	72	8	0.03
	16	3.3	5	<1	93	8	0.05
	34	3.1	5	<1	85	15	0.10
Station 3	1	5.9	8	1	49	6	0.22

7 Temperature, salinity, DO saturation and pH were in conformance with state standards. The values
 8 recorded for turbidity, chlorophyll α, all nutrient moieties (with the exception of ammonia) were
 9 characteristic of open coastal waters. There is no criterion for total suspended solids (TSS) in open
 10 coastal waters, but this parameter is usually measured when project activities may result in sediment
 11 disturbances.

12 *Potential Effects and Proposed Mitigation*

13 See **Section 5.6** for mitigation proposed during HDD operations, drill pipe installation, and cable laying
 14 activities. Additional mitigation measures to ensure protection of water quality will be provided through
 15 the conditions imposed as part of the water quality associated environmental permit applications that
 16 will be filed for this project. The detailed mitigation measures that will be prepared for these permits
 17 will be developed during the permitting process that will follow the completion of the subject HRS,
 18 Chapter 343, Environmental Assessment.

19 These permit applications include:

- 20 • Department of the Army Permit Application, Section 404, CWA and Section 10, RHA of 1899,
 21 USACE. This permit application will govern work activities in the water and require review and
 22 approval of mitigation measures to address environmental and water quality concerns.

- 1 • Section 401 WQC, DOH. This permit application will govern the water quality of discharges
2 associated with construction of the project.
- 3 • CZM FEDCON, Hawai'i Office of Planning. This application will govern the review of the project in
4 relation to the State of Hawai'i coastal zone management law as promulgated in HRS, Chapter
5 205A. The major concerns will involve the protection, preservation, and/or appropriate
6 management of Hawai'i's coastal resources.
- 7 • CDUP Application, DLNR. This application will govern the use of land within the State's
8 Conservation District, defined for this project, as all work within the submerged coastal waters.
- 9 • NPDES, NOI Form C, Construction Stormwater Permit Application, DOH. This application will
10 govern the generation and management of stormwater associated with the construction of the
11 project. A construction Storm Water Pollution Prevention Plan will be prepared as part of the
12 permit application.

13 All project activities with the potential for impacts to water quality will be addressed in accordance with
14 regulatory standards. It is therefore anticipated that based on the application of the mitigation
15 measures described above and the additional measures that would be implemented during the
16 environmental permitting process, that any potential for adverse environmental impacts to water
17 quality will be sufficiently mitigated or reduced to ensure adherence to state water quality standards.

18 *Potential Impacts of Alternatives*

19 No significant impacts to water quality resources are expected to result from this project or any project
20 alternative.

21 5.12 Noise (24 CFR Part 51B)

22 The project area for noise effects is located in Wai'anae and is subject to regulation of project activities
23 under HAR, Chapter 11-46, "Community Noise Control" which defines "noise" as:

24 *"Noise" means any sound that may produce adverse physiological or psychological effects or*
25 *interfere with individual or group activities, including but not limited to communication, work,*
26 *rest, recreation and sleep." Under certain conditions, noise can interfere with human activities*
27 *at home or work and affect human health and well-being (HAR, 11-46.2, Definitions).*

28 The accepted unit of measure for noise is the decibel (dB) because it reflects the way humans perceive
29 changes in sound amplitude. Sound levels can be measured, but human response and perception of the
30 wide variability in sound amplitudes is subjective.

31 Different sounds have different frequency content. When describing sound and its effect on a human
32 population, A-weighted decibel (dBA) sound levels are typically used to account for the response of the
33 human ear. The term "A-weighted" refers to a filtering of the noise signal to emphasize frequencies in
34 the middle of the audible spectrum and to de-emphasize low and high frequencies in a manner
35 corresponding to the way the human ear perceives sound. The American National Standards Institute
36 (ANSI) has established this filtering network. The A-weighted noise level has been found to correlate

1 well with a person’s judgment of the noisiness of different sounds and is used as a measure of
2 community noise.

3 The DOH developed objectives and strategies guiding the noise environment of communities in Hawai‘i.
4 State noise guidelines are outlined in the HAR 11-46. These guidelines identify maximum allowable noise
5 levels within zoning districts. For the zoning districts surrounding the project site the maximum
6 permissible sound levels range from 45 to 70 dBA.

7 The proposed cable landing site is located primarily in an area zoned “Country.” The DOH monitors noise
8 exposure in accordance with HRS, Chapter 342F. Ambient noise in the proposed project area is
9 generated from natural and man-made sources. Ambient noise levels in the nearshore project area are
10 predominantly from local vehicular traffic on Farrington Highway, ocean surf, residential, light
11 commercial, and recreational uses. The nearest sensitive noise receptors (human) to the proposed
12 project include nearby homes in Mākaha (Mākaha Shores Condominium, the nearest residence to the
13 project site, is approximately 340 ft from the proposed HDD bore site) and recreational users of Mākaha
14 Beach Park, TMK: (1) 8-4-001: 012 (approximately 280 ft from the proposed HDD bore site).

15 *Potential Effects and Proposed Mitigation*

16 Short Term Impacts

17 Construction activities would generate noise, which could impact nearby areas. During the construction
18 phase of this project, excavation, boring, and cable laying equipment will be used which will be sources
19 of increased noise. Noise levels of diesel powered construction equipment typically range from 80 to 90
20 dBA at 50 ft distance. The actual noise levels produced are dependent on the construction methods
21 employed during each phase of the construction process. Earth-moving equipment, including diesel
22 engine powered HDD boring rig, bulldozers, trucks, backhoes, front-end loaders, graders, etc., would
23 likely be the noisiest equipment used during construction.

24 Potential for impacts associated with the construction and cable landing phase of work are expected to
25 last approximately 10 to 12 months. Several months (e.g., up to four months) are required for HDD
26 activities, installation of the drill pipe, and removal of the drill apparatus; and, approximately one to
27 three days are needed for landing and installation of the F/O cable.

28 Noise generated during HDD operations will be intermittent, localized, and temporary. Noise effects will
29 be monitored and controlled in accordance with the State of Hawai‘i and CCH requirements. To mitigate
30 noise effects produced from the operation of the HDD boring rig, noise attenuation barriers or
31 enclosures baffled to restrict the escape of noise will be placed around the bore site. Placing noisy
32 equipment behind a purpose-built barrier is an effective way of reducing noise at a construction site.
33 The barriers can be constructed on the work site from construction building material (i.e., plywood,
34 block, stacks or soils) or the barriers can be constructed from commercial panels, which are lined with
35 sound absorbing material to achieve the maximum noise reduction possible. With the appropriate
36 mitigation, the noise effects from the HDD boring rig are not anticipated to be significant.

37 During construction, minor localized vibration may occur proximate to the work area. The primary
38 sources of temporary vibration would be from stationary combustion engine powered HDD equipment.

1 Typically, ground-borne vibrations generated by man-made activities attenuate rapidly with distance
2 from the source of the vibration. Ground vibrations from construction activities do not often reach the
3 levels that can damage structures, but can achieve the audible and feelable ranges in buildings very
4 close to the source. Vibrations produced from the operation of the HDD boring rig area not anticipated
5 to be significant, as they are expected to be localized to the Hawaiian Telcom property.

6 Boats and other vessels used during installation will also be an additional source of noise. The noise will
7 be temporary (approximately one to three days at the project site, where the public could potentially
8 hear the vessel offshore), and will not be significant. Upon completion of work the cable landing ship
9 and support boats will depart the area.

10 Adverse effects from construction noise and vibration are not expected to pose a significant impact to
11 public health and welfare due to the localized and temporary nature of work.

12 All proposed project activities will comply with HAR Chapter 11-46, Community Noise Control. Excessive
13 noise levels generated by construction activities will require that a noise permit be filed with the DOH,
14 Noise, Radiation and Indoor Air Quality Branch. The provisions of the noise permit will require that
15 contractors use mufflers on all combustion powered construction vehicles and machinery, and maintain
16 all noise attenuation equipment in good operating condition. Faulty equipment will be repaired or
17 replaced.

18 Under current permit procedures, noisy construction activities are normally restricted to the hours
19 between 7:00 AM and 6:00 PM, Monday through Friday, and between 9:00 AM and 6:00 PM on
20 Saturday. Construction activities and the use of heavy equipment will be scheduled as much as possible
21 during daylight hours to avoid disturbing area residents during the evening. If work during the nighttime
22 hours is required, a variance from the existing state noise regulations will be requested from the DOH.

23 Long Term Impacts

24 There would be no project-related noise or vibration once construction is completed; therefore no
25 significant increase in noise or vibration levels are expected to result from this project.

26 *Potential Impacts of Alternatives*

27 No alternative considered is anticipated to adversely effect, or be adversely affected by noise or
28 vibration.

29 5.13 Terrestrial Botanical Resources

30 A botanical survey to assess possible project effects on botanical resources, was conducted by AECOS,
31 Inc., and is entitled *Natural Resources Assessment for Hawaiian Telcom site (parcel TMK: 8-4-002: 059),*
32 *Wai'anae District, Island of O'ahu* (AECOS, 2015b) (see **Appendix B**).

33 The results of the botanical survey conducted in December 2015 indicate there are no special concerns
34 or legal constraints related to botanical resources in the survey area. No environments of special
35 concern, such as streams or wetlands, occur in the survey area.

1 The botanical survey concluded that:

2 *“No plants of particular interest or conservation value [are] growing on the parcel. The flora is a*
3 *typical of lowland, leeward O‘ahu assemblage. Native herbaceous species present are common*
4 *species and no plants listed under either state or federal endangered species programs (HDLNR,*
5 *1998; USFWS, 2015) are present on or immediately adjacent to the site”* (AECOS, 2015b).

6 Vegetation across the site is dense, consisting of grasses with scattered trees (mostly *kiawe* [*Prosopis*
7 *pallida*]) and moderate coverage with shrubs, mostly *koa haole* (*Leucaena leucocephala*) and *klu* (*Acacia*
8 *farnesiana*). Several months of unseasonable rainfall contributed to an unusual lushness of the
9 vegetation throughout the leeward O‘ahu coast prior to the survey (AECOS, 2015b).

10 A total of 25 species of flowering plants were identified in the area in the botanical survey, although five
11 of these are species planted on adjacent properties very close to or along the property line. No ferns or
12 gymnosperms were observed. Three (12%) native plant species were identified during the survey; all
13 three are indigenous herbs (native to Hawai‘i and elsewhere in the Pacific). None was particularly
14 conspicuous on the property, as two grasses dominate the site: buffelgrass (*Cenchrus ciliaris*) and
15 Guinea grass (*Urochloa maxima*) (AECOS, 2015b).

16 *Potential Effects and Proposed Mitigation*

17 The botanical survey concluded that none of the alternatives for improvements to project site are
18 expected to have a detrimental effect on botanical resources. There are no botanical species present
19 that would impose any restrictions, conditions, or impediments to this project.

20 During construction, to minimize the potential for harm from invasive species present in the area, the
21 contractor shall employ BMPs to ensure no new introductions or spread of invasive species. The
22 contractor should rely on the State's noxious weed list to define the invasive plants that must be
23 addressed and the measures to be implemented to minimize their harm.

24 Measures to prevent the introduction and spread of invasive species during construction may include:

- 25 • The inspection and cleaning of construction equipment
- 26 • Commitments to ensure the use of invasive-free mulches, topsoil and seed mixes
- 27 • Use of native species for vegetative ground cover following construction, as much as possible
- 28 • Development of eradication strategies should an invasion occur

29 During construction, BMPs would be employed to minimize the introduction and spread of invasive
30 species that may further impact the area’s native populations. Based on the botanical study and BMPs
31 to be employed during construction, the project would have no adverse effects on threatened or
32 endangered plants and no further mitigation is proposed. During interagency consultation pursuant to
33 Section 7 of the ESA, the USFWS will be consulted for concurrence with the botanical survey’s
34 determination that the proposed project would not adversely affect threatened or endangered plant
35 species.

1 *Potential Impacts of Alternatives*

2 No significant impacts to botanical resources are expected to result from this project or any project
3 alternative.

4 5.14 Terrestrial Faunal and Avifaunal Resources

5 An avifaunal and mammalian survey, to assess possible project effects to faunal resources, was
6 conducted by AECOS, Inc., and is entitled *Natural Resources Assessment for Hawaiian Telcom site (parcel*
7 *TMK: 8-4-002: 059), Wai‘anae District, Island of O‘ahu* (AECOS, 2015b) (see **Appendix B**).

8 The avifaunal survey concluded that:

9 *“The findings of the avian survey are consistent with the location of the property, and the*
10 *habitats present there. All of the avian species recorded during the course of this survey are alien*
11 *to the Hawaiian Islands. No avian species currently protected or proposed for protection under*
12 *either the federal or State of Hawai‘i endangered species programs were detected (HDLNR,*
13 *1998; USFWS, 2015)”* (AECOS, 2015b).

14 The results of the avian survey found avian diversity and density consistent with the highly disturbed
15 secondary vegetation present on the site. A total of 18 alien bird species were recorded, with three
16 species – Red-vented Bulbul (*Pycnonotus cafer*), Spotted Dove (*Streptopelia chinensis*), and Japanese
17 White-eye (*Zosterops japonicus*) – accounting for slightly more than 54% of all birds recorded. The most
18 frequently recorded species was the Red-vented Bulbul, which accounted for 19% of the total number of
19 individual birds recorded. The avifaunal survey concluded that there were no resident endemic or
20 indigenous species of birds in the project area (AECOS, 2015b).

21 Although no seabirds were detected during this survey, it is possible that the threatened endemic sub-
22 species of the Newell’s Shearwater (*Puffinus newelli*) and the Wedge-tailed Shearwater (*Puffinus*
23 *pacificus*), which is protected under the federal Migratory Bird Treaty Act, over-fly the project area
24 between April and the middle of December each year in very small numbers. Newell’s Shearwaters are
25 not known to breed on the Island of O‘ahu, though seabirds likely to be this species have been recorded
26 on ornithological radar in low numbers flying over parts of the Island. Wedge-tailed Shearwaters have
27 been picked up as downed birds in the fall months on the Wai‘anae Coast (David, 2015) (AECOS, 2015b).

28 The primary cause of mortality in Newell’s Shearwaters is thought to be predation by alien mammalian
29 species at the nesting colonies (USFWS 1983; Simons and Hodges 1998; Ainley et al., 2001). Collision
30 with manmade structures is considered to be the second most significant cause of mortality of this
31 seabird species in Hawai‘i. Nocturnally flying seabirds, especially fledglings on their way to sea in the
32 summer and fall, can become disoriented by exterior lighting. When disoriented, seabirds may collide
33 with manmade structures, and if not killed outright, become easy targets of opportunity for feral
34 mammals (Hadley, 1961; Telfer, 1979; Sincock, 1981; Reed et al., 1985; Telfer et al., 1987; Cooper and
35 Day, 1998; Podolsky et al., 1998; Ainley et al., 2001; Hue et al., 2001; Day et al., 2003) (AECOS, 2015b).

1 The mammalian survey concluded that:

2 *“No mammalian species currently protected or proposed for protection under either the federal*
3 *or State of Hawai‘i endangered species programs were detected during the course of this survey*
4 *(HDLNR, 2015; USFWS, 2015)” (AECOS, 2015b).*

5 The results of the mammalian survey recorded one species, along with scat, tracks, and sign of dogs
6 (*Canis familiaris*) in several locations within the study site. A dog was recorded walking near the
7 entrance to the site, and several were heard barking from locations outside of the survey area. Dogs are
8 alien to the Hawaiian Islands and are deleterious to native species (AECOS, 2015b).

9 Although no rodents were recorded, it is likely that one or more of the four established alien Muridae
10 found on O‘ahu – roof rat (*Rattus rattus*), brown rat (*Rattus norvegicus*), black rat (*Rattus exulans*
11 *hawaiiensis*), and European house mouse (*Mus musculus domesticus*) – utilize resources found within
12 the general project area on a seasonal basis. All of these introduced rodents are deleterious to native
13 ecosystems and native faunal species (AECOS, 2015b).

14 With the exception of the ‘ōpe‘ape‘a or Hawaiian hoary bat (*Lasiurus cinereus semotus*), all terrestrial
15 mammals found on the Island of O‘ahu are alien species, and most of these are ubiquitous. No Hawaiian
16 hoary bats were detected during the course of the survey. Given the habitat present on the site, and the
17 lack of suitable roosting trees, any potential usage of the area by this species would be of an incidental
18 foraging nature. It is not expected that this project will result in deleterious impacts to this listed species
19 (AECOS, 2015b).

20 *Potential Effects and Proposed Mitigation*

21 The avian and mammalian survey concluded that no federal jurisdictional waters (streams or wetlands),
22 or federally delineated Critical Habitat for any species is present on or near the project parcel. Thus,
23 modifications of habitats on the site will not result in impacts to federally designated Critical Habitat. In
24 addition, the proposed project is not anticipated to result in adverse effects to any protected (State of
25 Hawai‘i and Federal listed threatened or endangered) plant or animal species. No negative effect on
26 plant or animal habitats or specific communities is expected.

27 Based on the information contained in the avifaunal and mammalian surveys, the following mitigation
28 measures will be undertaken:

29 Threatened or endangered seabirds that fly over the site in very small numbers between April
30 and the middle of December each year may become disoriented by lighting and collide with
31 man-made structures. Injured and disoriented seabirds that are forced to land are at great risk
32 of predation by cats and dogs or of being hit by automobiles. Although there will be an increase
33 in the amount of lighting as a result of the proposed project, the light fixtures utilized for this
34 project will be designed and installed to reduce glare and shield light from migrating and/or
35 nocturnally flying seabirds. These design features will be based on guidance in the “The Newell’s
36 Shearwater Light Attraction Problem, A Guide for Architects, Planners, and Resort Managers.”

1 *Potential Impacts of Alternatives*

2 No significant impacts to faunal and avifaunal resources are expected to result from this project or any
3 project alternative.

4 5.15 Marine and Nearshore Biological Resources

5 A biological survey to assess possible project effects on marine resources, was conducted by AECOS,
6 Inc., and is entitled *Marine Biological and Water Quality Surveys off Mākaha Beach, Wai‘anae, O‘ahu*
7 (AECOS, 2015a) (see **Appendix A**).

8 The results of the marine survey conducted in October 2015 concluded that:

9 *“Due to the project design location of the HDD daylighting in a large sand channel, direct*
10 *impacts to sensitive marine biota have been avoided. Little, if any, adverse indirect impacts may*
11 *occur as a result of the HDD corridor. Best management practices (BMPs), including*
12 *environmental protection specifications and endangered species protection... may be applicable”*
13 (AECOS, 2015a).

14 The seafloor in the proposed HDD daylight location is sand, with scattered small rocks that host algal
15 growth. Miniature sea urchins (*Echinocyamus sp.*) are common on the sand. One marlinspike auger
16 (*Terebra maculata*) was observed. The sand is pocketed by small burrows, which host spearing mantis
17 shrimp (*Oratosquilla fabricii*) and snake eel (*Callechelys lutea*). An existing cable was observed on the
18 north edge of the HDD daylight area. A green alga (*Caulerpa taxifolia*) and cyanobacteria grow on the
19 exposed parts of the cable. Fishes are rare here; only two were observed: bluefin trevally (*Caranx*
20 *melampygus*) and blackside razor wrasse (*Iniistius umbrilatus*). Pods of spinner dolphin (*Stenella*
21 *longirostris*) were seen in this offshore location (AECOS, 2015a).

22 Landward of the HDD daylight location at depths up to 60 ft (18.2 meters), the ocean bottom is
23 composed of sand. Consolidated limestone bottom begins some 525 ft (160 meters) landward from the
24 HDD daylight location where, at a depth of approximately 45 ft (14 meters), the reef slopes upward from
25 the sand bottom. Bottom relief is high, with numerous ledges, caves, and overhangs. Sand in channels
26 that groove the solid bottom are numerous. A moderate amount of coralline algae and algal turfs grows
27 on the limestone. Urchins (*Tripneustes gratilla*, *Echinometra mathaei* and *E. oblonga*) are abundant on
28 the reef, their scouring visible in the limestone surface. Blue soft coral (*Sarcothelia edmondsoni*) is also
29 abundant here. Other, less conspicuous macroinvertebrates include: worms (*Sabellastarte spectabilis*,
30 *Spironbranchus giganteus*, and *Lomia medusa*), bluedragon nudibranch (*Pteraeolidia ianthina*), crabs
31 (*Trapezia sp.*, *Alpheus deuteropus*), urchins (*Heterocentrotus mammillatus*, *Diadema paucispinum*, and
32 *Echinothrix calamaris*), and black sea cucumber (*Holothuria atra*). Several green sea turtles (*Chelonia*
33 *mydas*) were observed around the limestone bottom (AECOS, 2015a).

34 Coral cover at depths of 25 to 45 ft (8 to 14 meters) is estimated at 50%. At least seven taxa of coral
35 occur. *Pocillopora meandrina*, *Poc. damicornis* and *Porites lobata* are the dominant species. Other less
36 common corals include *Leptastrea bewickensis*, *Montipora capitata*, *M. patula*, and *Pavona varians*.
37 Closer to the shore, the bottom limestone complexity and topographical relief decreases. Expanses of
38 flat limestone dominate here, with low-growing or turf-like algae dominant. The inshore half of the reef

1 is home to conspicuously large numbers of urchins, including red pencil urchin (*H. mammilatus*), banded
2 urchin (*E. calamaris*), and collector urchin. Coral cover in water 15 to 25 ft (4 to 8 meters) deep is
3 estimated at approximately 20% (AECOS, 2015a).

4 A total of 60 fish taxa were observed during the marine biological survey. Of the 60 taxa, 13 species are
5 endemic to Hawai'i (found only in the Hawaiian Islands). The most well-represented genera across the
6 survey area are surgeonfishes (*Acanthuridae*; 10 species), followed by damselfishes (*Pomacentridae*)
7 and wrasses (*Labridae*), with 8 species each, and butterflyfishes (*Chaetodontidae*) and triggerfishes
8 (*Balistidae*), with 6 species each (AECOS, 2015a).

9 Common fishes are surgeonfishes, including orangeband surgeonfish (*A. olivaceus*), yellow tang (*A.*
10 *flavescens*), and brown tang (*A. nigrofuscus*); goatfishes, including square-spot goatfish (*Mulloidichthys*
11 *flavolineatus*), yellowfin goatfish (*M. vanicolensis*), and manybar goatfish (*Parupeneus multifasciatus*);
12 bluestripe snapper (*Lujanus kasmira*) and parrotfishes, including stareye parrotfish (*Calotomus*
13 *carolinus*) and palenose parrotfish (*Scarus psittacus*). Wrasses are also common, with numerous saddle
14 wrasse (*Thalassoma duperrey*), and bird wrasse (*Gomphosus varius*) recorded (AECOS, 2015a).

15 Observed high in the water column feeding on plankton are various damselfish, including bright-eye
16 damselfish (*Plectroglyphidodon imparipennis*), Hawaiian gregory (*Stegastes marginatus*), oval chromis
17 (*Chromis ovalis*) and blackfin chromis (*C. vanderbiliti*), milletseed butterflyfish (*Chaetodon miliaris*) and
18 black triggerfish (*Melichthys niger*). Hawkfish (*Paracirrhites arcatus*, *P. forsteri* and *Cirrhitus pinnulatus*)
19 occur sheltered in coral heads. Filefish (*Cantherhines dumerilii* and *C. sandwichensis*), boxfish (*Ostracion*
20 *meleagris*), Moorish idol (*Zanclus cornutus*), bigeye emperor (*Monotaxis grandoculis*), spiny
21 porcupinefish (*Diodon holocantus*), and Pacific trumpetfish (*Aulostomus chinensis*) are present but tend
22 to be rare in the project area (AECOS, 2015a).

23 *Potential Effects and Proposed Mitigation*

24 The project includes work in marine waters where ESA-listed species may be exposed to project-related
25 activity. One listed (endangered or threatened; DLNR, 2015; NOAA-NMFS, 2010a and 2011; USFWS,
26 2015) species was encountered during the October 2015 survey: green sea turtle (*Chelonia mydas*).
27 Spinner dolphins, protected under the Marine Mammal Protection Act (MMPA) were also sighted. Other
28 listed and protected marine species (sea turtles, Hawaiian monk seal, and humpback whale) are known
29 to occur in the general vicinity.

30 Sea turtles and marine mammals typically avoid human activity, so exposure to such activity and
31 equipment operation would be infrequent and non-injurious, resulting in insignificant effects on the
32 ESA-listed marine species. Additionally, protected species BMPs will be followed by the project manager
33 and contractor to reduce the likelihood of interactions, and will include watching for and avoiding
34 protected species before commencing work and postponing or halting operations when protected
35 species are within 50 yards of project activities. Protected and/or listed species that may occur within
36 the project vicinity are discussed further below:

37 *Sea Turtles*

38 Of the sea turtles found in the Hawaiian Islands, only green sea turtle is likely in the project vicinity. The
39 green sea turtle was listed as a threatened species under the ESA in 1978 (ESA; USFWS, 1978, 2001).

1 Since protection, the green sea turtle has become the most common sea turtle in the Hawaiian Islands
2 with a steadily growing population. On February 16, 2012, the National Marine Fisheries Service (NMFS)
3 and the USFWS received a petition from the Association of Hawaiian Civic Clubs to identify the Hawaiian
4 green turtle population as a distinct population segment (DPS) and delist the Hawai'i DPS under the ESA
5 of 1973, as amended (ESA; 16 U.S.C. 1531 et seq.). In March 2015, NOAA-NMFS published a proposed
6 rule to reclassify the green sea turtle into 11 DPS, but continue protection of the Hawai'i DPS as a
7 threatened species under the ESA (NOAA & USFWS, 2015a). The public comment period for this
8 proposal ended September 25, 2015 (NOAA & USFWS, 2015b).

9 Shellfishes

10 Shellfishes, including pearl oyster (*Pinctada margaritifera*), are regulated throughout the State of
11 Hawai'i, where it is prohibited to “catch, take, kill, possess, remove, sell or offer for sale”, without a
12 permit, pearl oysters and six other shellfishes (DLNR, 2009). No pearl oysters were observed in the
13 survey.

14 Monk Seal

15 The endangered Hawaiian monk seal (*Monachus schauinslandi*) is known to occur in the waters off
16 Mākaha Beach. Critical habitat for Hawaiian monk seals has been designated (NOAA-NMFS, 2015) and
17 includes the seafloor and marine habitat to 10 m above the seafloor from the 200 m depth contour
18 through the shoreline and extending into terrestrial habitat 5 m inland from the shoreline between
19 identified boundary points. These terrestrial boundary points define preferred pupping areas and
20 significant haul-out areas. (NOAA-NMFS, 2015). Mākaha Beach does not fall within assigned boundary
21 points, therefore is excluded from monk seal critical habitat designation. However, critical habitat starts
22 at the waterline and extends from there out to the 200-m depth contour, including the seafloor and
23 marine habitat 10 m in height (NOAA-NMFS, 2015). The Project occurs in a designated marine critical
24 habitat area.

25 Spinner Dolphin

26 The spinner dolphin (*S. longirostris*) gained protection under the MMPA in 1972, yet they are not
27 considered depleted in waters of the Pacific Islands Region. Spinner dolphins are frequently
28 encountered around the main Hawaiian Islands. Currently, the Protected Resources Division of the
29 NOAA-NMFS Pacific Islands Regional Office (PIRO) is working on an Environmental Impact Statement
30 (EIS) on the potential rulemaking under the MMPA to provide more protection to Hawaiian spinner
31 dolphins (NOAA-NMFS, 2006). The MMPA states that the essential habitats used by marine mammals
32 should be protected, and marine mammals should be protected from the harmful actions of man.
33 NOAA-NMFS PIRO recommended guidelines for interactions with spinner dolphins include: (1) remain at
34 least 50 yards from dolphin; 2) limit observation time to ½ hour; 3) if approached by a spinner dolphin
35 while on a boat, put the engine in neutral and allow the animal to pass. Boat movement should be from
36 the rear of the animal (NOAA-NMFS, 2011).

37 Humpback Whale

38 The humpback whale or *koholā* (*Megaptera novaeangliae*) was listed as endangered in 1970 under the
39 ESA. In 1993 it was estimated that there were 6,000 humpback whales in the North Pacific Ocean, and
40 that 4,000 of those regularly came to the Hawaiian Islands. The population is estimated to be growing at
41 between 4 and 7% per year. Today, as many as 10,000 humpback whales may visit Hawai'i each year

1 (HIHWNMS, 2014). Humpback whales typically arrive in the Hawaiian Islands as early as October and may
2 stay as late as May or early June. The waters off Mākaha Beach are not included in the Humpback Whale
3 National Marine Sanctuary.

4 Coral

5 Coral species are protected under Hawai'i state law, which prohibits “*breaking or damaging, with any*
6 *implement, any stony coral from our waters, including any reef or mushroom coral*” (HAR §13-95-70;
7 DLNR, 2014b). It is also unlawful to take, break or damage with any implement, any rock or coral to
8 which marine life of any type is visibly attached (HAR §13-95-71, DLNR, 2014b). On August 27, 2014,
9 NOAA issued a final rule for listing 20 coral species as threatened under ESA (NOAA-NMFS, 2014). None
10 of these newly listed corals occurs in Hawai'i.

11 Essential Fish Habitat

12 The 1996 Sustainable Fishery Act amendments to the Magnuson-Stevens Fishery Conservation and
13 Management Act and subsequent Essential Fish Habitat (EFH) Regulatory Guidelines (NOAA, 2002)
14 describe provisions to identify and protect habitats of federally-managed marine and anadromous fish
15 species. Under the various provisions, federal agencies that fund, permit, or undertake activities that
16 may adversely affect EFH are required to consult with the NMFS.

17 Congress defines EFH as “*those waters and substrate necessary to fish for spawning, breeding, feeding,*
18 *or growth to maturity.*” (MSFCMA, 1996; NOAA, 2002). EFH provisions in MSFCMA designate that
19 species harvested in sufficient quantities to require fisheries management are to be subdivided into
20 similar Management Unit Species (MUS). Five MUS groups are currently managed in Hawaiian waters:
21 bottomfish, pelagics, precious corals, crustaceans, and coral reef ecosystem. In the waters surrounding
22 the Hawaiian Islands, EFH for coral reef ecosystem MUS as defined by the Final Coral Reef Ecosystem
23 Fishery Management Plan (WPRFMC, 2001) and subsequent Fishery Ecosystem Plan for the Hawaiian
24 Archipelago (WPRFMC, 2005), “*includes all waters and habitat at depths from the sea surface to 50*
25 *fathoms extending from the shoreline (including state and territorial land and waters) to the outer*
26 *boundary of the Exclusive Economic Zone*”. The proposed Project is located within waters designated as
27 EFH (including water column and all bottom areas) for coral reef ecosystem, bottomfish, pelagic and
28 crustacean MUS. Of the thousands of species which are federally managed under the coral reef Fishery
29 Management Plan, at least 61 (juvenile and adult life stages; MRC, 2005) are known to occur in waters
30 off Mākaha Beach Park.

31 Proposed Mitigation

32 Construction activities from the proposed project are not anticipated to negatively impact the green sea
33 turtles or marine mammals given that the existing conditions of the site involve human presence and
34 regular boating traffic that may deter regular use of the shoreline and nearshore waters. See **Section 5.6**
35 for mitigation proposed during HDD operations, drill pipe installation, and cable laying activities.

36 Additional mitigation measures to ensure protection of endangered species will include:

- 37 • Each day, conduct a survey for marine protected species before any work starts, and postpone
38 work if a species is observed. If a marine protected species is in the area, observe a 150-ft (46-
39 meters) buffer with no human encroachment. If a monk seal/pup pair is seen, a 300-ft (92-
40 meters) buffer must be observed.

- 1 • Monitor for marine protected species 30 minutes prior to, during, and 30 minutes after any in-
2 water project activity. Record information on the species, numbers, behavior, sex or age class (if
3 possible), location, time of observation, start and end times of project activity and any other
4 disturbances (visual or acoustic).
- 5 • In the event a marine protected species enters the project area and activity cannot be halted,
6 conduct observations and immediately contact NOAA/NMFS. For monk seals contact Marine
7 Mammal Response Coordinator at (808) 944-2269 and the monk seal hotline at (888) 256- 9840.
8 For turtles, contact the turtle hotline at (808) 983-5730.

9 *Potential Impacts of Alternatives*

10 All Build Action Alternatives would require work within the Pacific Ocean due to installation of the F/O
11 cable and use of HDD to land the F/O cable at the Mākaha Beach BMH site. Work proposed within the
12 Pacific Ocean is anticipated to require the filing of a Department of the Army permit and Section 401,
13 WQC. The potential for adverse impacts to the surface waters of marine ecosystems will be addressed
14 through adherence to all USACE, DOH, and CCH regulatory requirements (see **Section 8.2** and **Section**
15 **8.3**). The project will also undergo review through a CZM FEDCON Determination by the Hawai'i Office
16 of Planning (see **Section 8.8**).

1 **6.0 Public Services, Potential Impacts and Mitigation Measures**

2 6.1 Transportation Facilities

3 The project site is currently served by a gravel access driveway along Farrington Highway. Construction
4 activities with potential to impact traffic include increased construction traffic traveling to and from the
5 terrestrial project site. Traffic impacts associated with the operation of the CLS are not expected. The
6 CLS will not require staffing during normal 24-hour per day operations and will only require periodic
7 maintenance to upkeep and replace equipment as needed. Visits to the site by one or more
8 maintenance personnel that would generate traffic are not planned to exceed once per week, unless
9 required due to major damage or replacement of equipment. All vehicles and personnel conducting
10 maintenance will park on-site within the property.

11 *Potential Effects and Proposed Mitigation*

12 Short-term impacts associated with construction of the proposed project may include temporary closure
13 of one or both directions of travel along Farrington Highway. As required, traffic controls such as safety
14 cones, signage, and/or flag personnel would be implemented to alert motorists and the public to the
15 presence of construction workers and personnel, and to exercise caution. Impacts to traffic and
16 circulation during construction would be temporary and will not adversely affect access to the Mākaha
17 Beach Park. No further mitigative measures are anticipated to be required. Once construction is
18 complete, all personnel and equipment necessary to the project, including the traffic controls, would be
19 removed.

20 *Potential Impacts of Alternatives*

21 No alternative considered is anticipated to have an adverse effect on transportation.

22 6.2 Recreational Facilities

23 Recreational facilities in the vicinity of the project site primarily consist of shoreline resources such as
24 Mākaha Beach Park, located to the southwest, approximately 140 ft from the project site; Kea’au Beach
25 Park, located approximately 0.8 miles northwest of the project site; Makua Kea’au Forest Reserve,
26 located directly northeast of the project site; Mākaha Golf Course and Mākaha Valley County Club,
27 located approximately 2 miles east of the project site; Wai’anae Regional Park, located approximately
28 2.4 miles southeast of the project site; Pokai Bay Beach Park, located approximately 3.4 miles southeast
29 of the project site; Lualualei Beach Park, located approximately 3.7 miles southeast of the project site;
30 Mā’ili Beach Park, located approximately 4.9 miles southeast of the project site; and, Keawaula
31 (Yokohama Beach), located approximately 5.6 miles northwest of the project site.

32 *Potential Effects and Proposed Mitigation*

33 No adverse impacts to beach and shoreline resources are anticipated. This is because the use of HDD
34 will permit the underground installation of the cable within a borehole/drill pipe conduit with no
35 disturbance or effect to the surface.

1 Some disruption to ocean users in the water beyond the surf zone, may occur when the HDD drill bit
2 daylight at the ocean end and during installation of F/O cable by the cable ship. This will take place
3 approximately ¼ to ½ miles from shore and in deeper ocean waters up to the State territorial limit from
4 the shoreline. During daylighting of the drill bit, there will be support boats and divers and/or ROV in the
5 water. It is anticipated that during daylight activities and cable installation, that the area immediately
6 surrounding the ocean end of the borehole will have to be closed off to maintain public safety and
7 security.

8 Ocean closure of the area is expected to include only the submerged landing site with a total area of
9 approximately ±100 ft by ±100 ft. Closure of nearshore waters will be accomplished by publishing a
10 notice advising mariners to temporarily avoid the area on days when the ship will lay cable. The Division
11 of Boating and Ocean Recreation (DOBOR), DLNR will be fully notified of this project when work within
12 marine water is required.

13 The period of time involving closure of the nearshore waters is expected to be temporary and will last
14 only for the duration that the cables ship is on station at the site, approximately one to three total days.
15 Should it become necessary to further temporarily close the ocean area during daylighting activities,
16 sufficient notice to mariners will also be provided. It is expected that closure of the area surrounding the
17 HDD boring operation at the ocean end will be similarly temporary lasting only approximately one to
18 three total days. Once the cable is installed, there will be no further disruption to the area's recreational
19 resources.

20 *Potential Impacts of Alternatives*

21 No alternative considered is anticipated to have an adverse effect on recreational facilities.

22 6.3 Wastewater

23 Portable toilets would be provided for use by construction workers and project-related personnel.

24 *Potential Effects and Proposed Mitigation*

25 Portable toilets will be maintained by the contractor in accordance with State DOH and CCH health
26 regulations. No impact to wastewater facilities is anticipated and no mitigation measures are
27 recommended. The operation of the CLS will not require wastewater treatment as it will be an
28 unmanned facility.

29 *Potential Impacts of Alternatives*

30 No alternative considered is anticipated to have an adverse effect on wastewater.

31 6.4 Potable Water

32 Potable water serving the project area is provided by the Honolulu BWS. The project is not anticipated
33 to adversely affect the demand for potable water. The incidental use of water may be required for
34 operation of the site involving fire control to supplement the CLS fire suppression system (Halon or
35 similar system).

1 *Potential Effects and Proposed Mitigation*

2 No adverse effect on potable water resources or infrastructure is expected and no mitigation measures
3 are planned.

4 *Potential Impacts of Alternatives*

5 No alternative considered is anticipated to have an adverse effect on potable water.

6 6.5 Solid Waste

7 Solid waste will be generated during construction. Once installed, operation of the site for
8 telecommunications purposes will require infrequent maintenance to replace or repair equipment as
9 needed. Operation of the site is not expected to generate solid waste. Any waste that is generated in
10 the course of CLS maintenance and upkeep activities will be either hauled for disposal by Hawaiian
11 Telcom technical personnel, or placed into a suitable waste receptacle (dumpster or waste bin brought
12 to the site) for removal by a waste disposal company. Disposal of the solid waste will be to an
13 acceptable waste disposal facility in accordance with state and CCH regulations.

14 *Potential Effects and Proposed Mitigation*

15 Solid waste generated during construction activities will be disposed of in accordance with applicable
16 rules and regulations governing solid waste disposal. It is expected that the waste generated from
17 construction of the facility would be similar to that from a small commercial business. During the
18 operational phase of the CLS building, disposal of solid waste will be handled by a solid waste collection
19 and disposal service. Sizing of waste dumpsters will be based on need. This waste would primarily
20 include paper products, plastics from used containers such as soda bottles, parts boxes, and take out
21 lunches. No hazardous wastes are anticipated to be generated from operation of the CLS building.
22 Disposal of used or spent telecommunications equipment will be handled in accordance with applicable
23 Federal, State, and CCH rules and regulations.

24 *Potential Impacts of Alternatives*

25 No alternative considered is anticipated to have an adverse effect to the handling and/or management
26 of solid waste on O‘ahu.

27 6.6 Power and Communications

28 Power to the project site is provided by the HECO. Current electrical facilities are a mixture of overhead
29 and underground transmission lines. Other utilities, including telephone lines and telecommunications
30 cables, are on pole lines and underground along the Farrington Highway.

31 *Potential Effects and Proposed Mitigation*

32 Ultimately, the final build-out of the SEA-US project will result in improved telecommunications
33 connectivity between Southeast Asia, Hawai‘i, Guam, and the U. S. West Coast. The project will further
34 benefit Hawai‘i with increased telecommunications speed and reliability due to the advanced capacity

1 and backup that would be provided. The proposed project would have minimal to no effect on existing
2 power facilities. As required, coordination with the appropriate utilities would be organized to maintain
3 continuity of service during construction. No mitigative measures are anticipated to be required.

4 *Potential Impacts of Alternatives*

5 No alternative considered is anticipated to have an adverse effect on power and communications.

6 6.7 Police Protection

7 The project area is identified by the Honolulu Police Department as District 8, Kapolei/Wai‘anae. The
8 main police station in this area is the Wai‘anae Substation, located at 85-939 Farrington Highway,
9 Wai‘anae, Hawai‘i.

10 *Potential Effects and Proposed Mitigation*

11 The project is not expected to result in an increase in demand for police protection. Traffic controls
12 during construction, however, may employ the services of off-duty police personnel. No other mitigation
13 measures are necessary or recommended.

14 *Potential Impacts of Alternatives*

15 No alternative considered is anticipated to have an adverse effect on police protection.

16 6.8 Fire Protection

17 The project alignment is served by the Honolulu Fire Department, Wai‘anae Fire Station No. 26, located
18 at 85-645 Farrington Highway, Wai‘anae, Hawai‘i.

19 *Potential Effects and Proposed Mitigation*

20 The major on-site structure requiring fire protection is the CLS. The potential for fire from operation of
21 the CLS is expected to be from electronic equipment in need of replacement or repair, and the backup
22 emergency generator and stored fuel supply. Vegetation within the boundaries of the Hawaiian Telcom
23 property could also constitute a potential fire hazard:

- 24 • CLS Electronic Plant – An automated CLS fire detection and suppression system will protect
25 sensitive electronic equipment and prevent the spread of fire. The principal fire inhibiting agent
26 will be halon or other inert gas widely used in this and similar applications to protect and reduce
27 damage to electronic equipment. The system will be subject to regular maintenance and upkeep
28 to maintain operational performance.
- 29 • Backup Emergency Generator and Fuel Supply – The backup emergency power and fuel supply
30 for the CLS will be protected from the elements and from tampering by placement within a
31 locked security fenced enclosure and the use of equipment designed for remote unattended
32 operation. This will include the provision for automated fire detection and suppression. The
33 backup emergency power and fuel supply will be subject to regular maintenance and upkeep.

- 1 • Vegetation and Fire Control of Property – Portions of the Hawaiian Telcom property used for the
2 project will be landscaped with xeriscape plantings to reduce the need for water usage. As
3 required, fire protection requirements of the Honolulu Fire Department will be implemented,
4 including the possible need for the placement of a fire hydrant in proximity to the property.

5 The potential for fires at the project site are expected to be significantly reduced with the use of the
6 proposed mitigation measures. As noted, the Honolulu Fire Department will be consulted to identify and
7 meet fire standard requirements.

8 *Potential Impacts of Alternatives*

9 No alternative considered is anticipated to have an adverse effect on fire protection.

10 6.9 Health Care and Emergency Services

11 The nearest hospital with an emergency room is Queen’s Medical Center. Emergency transport
12 (ambulance) services are provided by CCH’s Department of Emergency Services.

13 *Potential Effects and Proposed Mitigation*

14 The potential need for health and emergency services would be principally during construction from
15 personnel operating equipment and vehicles, and during F/O cable laying activities when there will be
16 divers and work boats installing the F/O cable. The operation of the CLS and telecommunication facilities
17 at the Hawaiian Telcom site will be principally unmanned so health care or emergency services are not
18 expected to be required.

19 Worker safety during construction activities will be the responsibility of the prime contractor. As
20 required, a worker Health and Safety Plan supplemented by safety briefings prior to the start of the
21 work will advise workers of conditions warranting caution and/or the use of safety practices,
22 procedures, and equipment. Further, as required by federal, state, and CCH regulations, workers
23 engaged in specific construction trades or work activities will be properly certified or trained to engage
24 in the work.

25 The adherence to the safety measures described above are expected to result in no major increases
26 beyond the existing level of healthcare or emergency services provided to the project site and region.

27 *Potential Impacts of Alternatives*

28 No alternative considered is anticipated to have an adverse effect on health care and emergency
29 services.

1 **7.0 Socioeconomic and Related Environment, Potential Impacts and**
2 **Mitigation Measures**

3 7.1 Population and Demographics of the Project Area

4 According to the 2014 State of Hawai'i Data Book the resident population of the Wai'anae region of
5 O'ahu numbered 48,519 persons in 2010. This represents approximately five percent of the O'ahu
6 resident population of 953,207 (DBEDT, 2014). The proposed project is expected to have no adverse
7 impact on the existing population of Wai'anae. Some employment will be required during construction
8 activities. However, all employment associated with the proposed project will be short term and will
9 only last until completion of the cable installation.

10 Maintenance and upkeep of the unmanned F/O cable, CLS, and associated facilities will be provided by
11 Hawaiian Telcom staff and cable vendor suppliers. The number of personnel associated with the
12 operation of the Hawai'i segment of the SEA-US cable system is expected to be relatively small, and can
13 be expected to be less than approximately 12 to 24 persons. Although some new employment may be
14 required, this increase is expected to be small and with little to no adverse impact to regional
15 employment within the project site region.

16 *Potential Effects and Proposed Mitigation*

17 The proposed project is not expected to adversely affect the regional or local area population.

18 *Potential Impacts of Alternatives*

19 No alternative considered is anticipated to have an adverse effect on the population or demographics of
20 the region.

21 7.2 Historic and Archaeological Resources

22 An Archaeological Assessment (AA), originally termed an Archeological Inventory Survey (AIS), of the
23 project area was undertaken by CSH, in consultation with the SHPD, Archaeology and Architecture
24 Branches, DLNR. No historic properties were identified within the project area during the initial AIS
25 investigation; therefore, the report is termed an archaeological assessment, per HAR §13-284-5(b)(5)(A):

26 *“Results of the survey shall be reported through an archaeological assessment, if no sites were*
27 *found, or an archaeological survey report which meets the minimum standards set forth in*
28 *chapter 13-276-5.”*

29 The AA was prepared to support the proposed project's historic preservation review under Section 106,
30 NHPA³; National Environmental Policy Act (NEPA); HRS Chapter 6E-42; HAR Chapter 13-13-276; and HAR
31 Chapter 13-284. The AA also supports project-related historic preservation consultation among stake-
32 holding federal and state agencies, interested Native Hawaiian organizations, groups and individuals,
33 and community groups. **Appendix C** contains a full copy of the November 2015 draft report entitled,

³ Consultation will be conducted by the USACE during the processing of the Department of the Army Permit application for the proposed project.

1 *Archaeological Assessment for the Southeast Asia – U. S. (SEA-US) Cable Project, Mākaha Ahupua‘a,*
2 *Wai‘anae District, O‘ahu TMK: [1] 8-4-002: 059 (CSH, 2015a).*

3 The project’s Area of Potential Effect (APE) with regard to possible cultural resources is approximately
4 2.82-acres, and encompasses the entire Hawaiian Telcom property, TMK: (1) 8-4-002: 059. The project
5 area is located within the ahupua‘a (land division) of Mākaha, which extends from the leeward Wai‘anae
6 Range to the coast between Wai‘anae Ahupua‘a to the southeast and Kea‘au Ahupua‘a to the
7 northwest.

8 Scope of Work

9 To document all cultural resources within the APE and comply with both federal and Hawai‘i State
10 historic preservation legislation, in accordance with the requirements outlined in HAR Chapter 13-13-
11 276, the following scope of work was implemented by CSH to prepare the AA:

- 12 1. Historic and archaeological background research including a search of historic maps, written
13 records, Land Commission Award documents, and the reports from prior archaeological
14 investigations.
- 15 2. A complete (100% coverage) systematic pedestrian inspection of the project area to identify any
16 potential surface cultural resources. No surface historic properties were identified within the
17 project area.
- 18 3. Subsurface testing consisted of five test excavations conducted using a backhoe to identify and
19 document subsurface historic properties that would not be located by surface pedestrian
20 inspection (particularly in potential archaeological sites). Documentation included photographs,
21 scale drawings, and location of the test excavations and significant features recorded using
22 Global Positioning System (GPS) survey equipment.
- 23 4. As appropriate, consultation with knowledgeable individuals regarding the project area’s
24 history, past land use, and the function and age of the cultural features.
- 25 5. Preparation of an AA report including treatment recommendations to mitigate the project’s
26 potential adverse effect on cultural resources identified in the project area that are
27 recommended eligible to the Hawai‘i Register of Historic Places.

28 Summary of Findings

29 In compliance with and to fulfill applicable Hawai‘i State historic preservation requirements, CSH
30 completed the AA for the SEA-US Cable project Mākaha Ahupua‘a, Wai‘anae District, O‘ahu, TMK: (1) 8-
31 4-002:059.

32 According to the archaeological and historical research, Mākaha Valley supported dryland cultivation of
33 crops such as sweet potatoes and taro during the pre-Contact and early historic periods. The
34 development of a dryland agricultural system made it possible for the expansion of settlements into the
35 upper valley of Mākaha. By the mid-1800s, the traditional way of life changed when the lands within
36 Mākaha were transformed into a ranch by the Holt family. The Holt Ranch began selling its lands in the
37 early 1900s, and these lands were used for sugar cultivation. After sugar cultivation came to end in the

1 mid-1950s, further development activities occurred within Mākaha such as the construction of
2 recreational facilities, condominiums, resorts, and golf courses.

3 The results of pedestrian survey of the project site revealed that no surface traditional Hawaiian cultural
4 materials or significant historic properties were present. Modern raw material stockpiles and push piles
5 were observed along with a modern circular enclosure and adjacent modern rock constructions.

6 Based on the subsurface testing program, stratigraphy within the project area consists of thick fill
7 sediment comprised primarily of boulders and cobbles. Natural sediment or substrate observed within
8 the project area included the decomposing coral shelf observed within test excavation 1 (T-1) and clay
9 observed at the base of excavation in test excavation 2 (T-2). The remainder of sediment within the
10 project area was identified as fill sediment based on inclusions of foreign material and modern trash
11 such as concrete rubble, rebar, plastic sheets, and machine-crushed basalt. No subsurface historic
12 properties were identified.

13 The project area had been graded and cleared by 1960 to 1970. The complete clearing and grading of
14 the project area explains the absence of surface and subsurface traditional Hawaiian cultural materials
15 and historic properties within the project area (CSH, 2015a).

16 *Potential Effects and Proposed Mitigation*

17 In accordance with Hawai'i State historic preservation review legislation HAR §13-284-7, CSH's project-
18 specific effect recommendation is "no historic property affected." No evidence of traditional Hawaiian
19 cultural materials was observed and no significant historical properties were present. The proposed
20 project will not have any adverse effects on traditional Hawaiian cultural materials or deposits and
21 historic properties (CSH, 2015a).

22 As required under the provisions of HRS §6E, in the unlikely event that human burials or significant
23 cultural finds are encountered during ground disturbance/construction activities, all work should cease
24 immediately and the SHPD immediately notified at (808) 692-8015. Work may only be resumed upon
25 authorization of the SHPD following the appropriate treatment of the find.

26 *Potential Impacts of Alternatives*

27 The results from the AA show the project area contains no significant historic properties; therefore, no
28 further mitigation in the form of archaeological historic preservation work is recommended. No adverse
29 impacts to historic resources are anticipated to result from the alternatives considered for this project.

30 7.3 Traditional Cultural Practices

31 Cultural Impact Assessment (CIA)

32 The project requires compliance with the State of Hawai'i environmental review process (HRS, Chapter
33 343, and Session Laws of Hawai'i, Act 50), which requires consideration of a proposed project's effect on
34 cultural practices and resources. **Appendix D** contains the 2015 CIA, performed by CSH, and entitled,
35 *Draft Cultural Impact Assessment for the Southeast Asian – United States (SEA-US) Cable System,*
36 *Mākaha Beach Landing Project, Mākaha Ahupua'a, Wai'anae District, O'ahu TMK: [1] 8-4-002:059 (CSH,*

1 2015b). The CIA provides information pertinent to the assessment of the proposed project’s impacts to
2 cultural practices and resources and supports the project’s historic preservation review under HRS
3 Chapter 6E-8 and HAR Chapter 13-275.

4 The scope of the CIA (**Appendix D**) included:

- 5 1. Examination of cultural and historical resources, including Land Commission documents, historic
6 maps, and previous research reports for the specific purpose of identifying traditional Hawaiian
7 activities including gathering of plant, animal, and other resources or agricultural pursuits as
8 may be indicated in the historic record.
- 9 2. Review of previous archaeological work within and near the subject parcel that may be relevant
10 to reconstructing traditional land use activities; and to the identification and description of
11 cultural resources, practices, and beliefs associated with the parcel.
- 12 3. Consultation and interviews with knowledgeable parties regarding cultural and natural
13 resources and practices in or near the parcel; present and past uses of the parcel; and/or other
14 practices, uses, or traditions associated with the parcel and environs.
- 15 4. Preparation of a report that summarizes the results of these research activities and provides
16 recommendations based on findings.

17 In preparing the CIA, CSH researched Hawaiian activities including *ka’ao* (legends), *wahi pana* (storied
18 places), *’ōlelo no’eau* (proverbs), *oli* (chants), *mele* (songs), traditional *mo’olelo* (stories), traditional
19 subsistence and gathering methods, ritual and ceremonial practices, and more. Background research
20 focused on land transformation, development, and population changes beginning with the early post-
21 Contact era to the present day. Presented below are results of the background research for the entire
22 *ahupua’a* of Mākaha, including the current project area:

- 23 1. Mary Kawena Pukui translates Mākaha as “fierce” in reference to the inhabitants of the land
24 (Pukui et al. 1974:139). Alexander (1902 in Sterling and Summers 1978:60) interprets Mākaha as
25 “robbery” in reference to a well-known *mo’olelo* (story) regarding cannibal robbers who
26 threatened travelers on the coastal trail through Wai’anae Moku.
- 27 2. Older families from Wai’anae Moku believe these negative interpretations of the meaning of the
28 place name Mākaha and the inhabitants of the area being robbers and/or cannibal robbers are
29 propaganda intended to discredit Native Hawaiians who continue to have a stronghold of
30 residency on the coast (Monahan and Silva 2007).
- 31 3. The demi-god Māui is said to have spent a great deal of time on the Wai’anae coast. Two *ka’ao*
32 (legend) are associated with the demi-god. The first is Māui’s mother, Hina, encourages him to
33 find the birds who have the power to make fire. Māui captures the *alae ’ula* (Hawaiian gallinule
34 or mudhen; *Gallinula chloropus sandvicensis*) and obtains the secret from it. The mudhen
35 explains “that fire is in the water” and shows Māui how to obtain it (Beckwith 1970:229–230).
36 The second *ka’ao* is of how Māui slowed the sun for Hina. Māui and Hina lived at Kāne-ana
37 (Kāne’s cave) at Pu’u-o-hulu. Hina was skilled in tapa making. To dry Hina’s tapa, Māui found a
38 way to slow the sun (Westervelt 1910:199).
- 39 4. Several *heiau* (pre-Christian place of worship) stood in Mākaha Ahupua’a including Kamaile
40 Heiau, Kāne’aki Heiau, and Laukīnui Heiau. Other important *wahi pana* (storied places) include

- 1 Mauna Lahilahi; Malolokai Cave; Pōhaku o Kāne (“stone of the god Kāne”); the *pōhaku* (rock,
2 stone) known as Pāpale o Kāne (“hat of Kāne”); Pōhaku o Kīkēkē (“clapping” or “knocking” rock),
3 which produces a sound when you clap 4 to 5 ft away from it (Clark 1977:94); and a talking
4 stone at Malolokai.
- 5 5. Early foreign accounts describe Wai’anae Moku as rocky and barren (Vancouver 1798:217).
6 Captain George Vancouver places a village south of Mauna Lahilahi situated in a coconut grove.
7 The village is most likely Kamaile, as the beach and off-shore fishery were adjacent to the area.
8 Behind the village was a freshwater spring where extensive taro lands existed.
- 9 6. According to Māhele documentation, Land Commission Awards (LCAs) were awarded in the
10 *mauka* (toward the mountain) sections and along Mākaha Stream. No LCAs were found in the
11 vicinity of the project area.
- 12 7. Chief Abner Pāki, father of Bernice Pauahi, was given the entire *ahupua’a* of Mākaha by Liliha
13 after her husband, Boki, disappeared in 1829 (Green 1980). Pāki died in 1855 and the
14 administrators of his estate sold his Mākaha lands to James Robinson and Company. Later, one
15 of the partners, Owen Jones Holt, bought out the shares of the others (Ladd and Yen 1972). The
16 Holt family dominated the economic and social scene in Mākaha until the end of the nineteenth
17 century. From 1997 to 1899, Holt Ranch raised horses, cattle, pigs, goats, cattle, and peacocks
18 (Ladd and Yen 1972:4).
- 19 8. In 1880, the Waianae Sugar Company cultivated cane in three valleys: Mākaha, Wai’anae, and
20 Lualualei. During this time they also altered the Wai’anae coastline by constructing a railroad.
21 The railroad impacted the natural features of the area such as sand dunes and man-made
22 features such as fishponds and salt ponds.
- 23 9. Holt Ranch began selling off its land in the early 1900s (Ladd and Yen 1972). The Waianae Sugar
24 Company moved their operations to Mākaha and by 1923, the lower portion of Mākaha Valley
25 was under sugarcane cultivation. For half a century, Mākaha was predominantly sugarcane
26 fields until 1946 a manager’s report announced plans to liquidate due to increased wages
27 making operations no longer profitable (Condé and Best 1973:358).
- 28 10. Lack of water played a role in Waianae Sugar Company’s liquidation. In the 1930s the plantation
29 sold out to American Factors Ltd. (Amfac, Inc.). Amfac initiated a geologic study of the ground
30 water in the mountain ridges in the back of Mākaha and Wai’anae valleys. In 1945, James W.
31 Golver, Ltd. was contracted to create a tunnel into the ridge in back of Mākaha Valley.
32 Approximately 700,000 gallons of water was pumped daily for the irrigation of sugar. The
33 following year the plantation liquidated all of its acres of land to the Honolulu Stock Exchange.
34 Parts of the property were sold off as beach lots, shopping centers, and house lots.
- 35 11. Previous archaeological studies locate several cultural sites northwest of the project area (Site
36 173, *pōhaku*; Site 174, Laukinui Heiau; Site 175, Mololokai; McAllister 1933) and human remains
37 (State Inventory of Historic Properties [SIHP] # 50-80-07-4527) with staghorn coral at major
38 joints and a possible *nihopalaoa* (whale tooth pendant worn by *ali’i* [chief]) (Kawachi 1992).
39 Southeast of the project area includes a pre-Contact cultural layer (SIHP # -6572); the Mākaha
40 Bridge 3A constructed in 1937 (-6823); a subsurface cultural layer (-7031); Mākaha Bridge 3 (-
41 6822); remains of the OR&L railroad infrastructure (-9714); a culturally enriched A horizon with
42 a previously disturbed burial (-6825); and Farrington Highway (-6824) (McDermott and Tulchin

1 2006). Two burials were found farther south at Mauna Lahilahi (-3704) in addition to artifacts
2 and sites associated to the burials (Kawachi 1990).

3 Community consultation was undertaken by CSH with Hawaiian organizations, agencies and community
4 members to seek out individuals with cultural expertise and/or knowledge of the project area and the
5 vicinity. Organizations and members/representatives of the organizations consulted included the SHPD,
6 the Office of Hawaiian Affairs (OHA), and the O‘ahu Island Burial Council (OIBC). This effort was made by
7 use of letters, e-mails, telephone, and in-person contact. In the majority of cases, letters along with a
8 map of the project area were mailed with the following text:

9 *At the request of R. M. Towill Corporation, Cultural Surveys Hawai‘i Inc. (CSH) is*
10 *conducting a Cultural Impact Assessment (CIA) for the Southeast Asia – United States*
11 *(SEA-US) Cable System, Mākaha Beach Landing Project, Mākaha Ahupua‘a, Wai‘anae*
12 *Moku, O‘ahu Island, Tax Map Key (TMK) [1] 8-4-002: 059. The project area is*
13 *approximately 2.823 acres.*

14 *The proposed project involves the installation of a submarine fiber optic (F/O)*
15 *telecommunications cable in offshore waters approximately ¼ to ½ miles seaward of*
16 *Mākaha Beach, O‘ahu, Hawai‘i. Installation of the F/O cable will involve use of horizontal*
17 *directional drilling (HDD) equipment positioned on land owned by Hawaiian Telcom.*
18 *HDD will be used to create a borehole and will continue beneath the ground until it is*
19 *ready to daylight in sandy ocean bottom at a depth of approximately 15 to 20 meters.*
20 *There is no specific timeframe for the period of drilling but it is expected to last several*
21 *months. Conduit will be placed into the borehole as the drill progresses. Following HDD,*
22 *the remaining conduit will be used to pull the F/O cable to a specially prepared manhole*
23 *at the Hawaiian Telcom property. The F/O cable will then be connected to a newly*
24 *constructed Cable Landing Station at the project site.*

25 *The land owned by Hawaiian Telcom and site for the proposed project is north of the*
26 *existing Mākaha Beach parking lot on the mauka (towards the mountain) side of the*
27 *Farrington Highway. The location for the daylighting of the borehole and conduit in off-*
28 *shore coastal waters was selected to minimize disturbance to the environment,*
29 *disruption to users of Mākaha Beach, interference with existing cables, and to secure*
30 *long-term protection of the SEA-US Cable System.*

31 *Landing and positioning the cable within the extensive sand deposits off-shore of the*
32 *Mākaha Beach will reduce cable exposure to ocean forces, eventually allowing it to be*
33 *buried beneath the sand. This is expected to allow for the protection of corals and other*
34 *marine species that depend on the area for food, foraging, and habitat. Once completed,*
35 *the location of the cable in 15 to 20 meters of water depth is not expected to affect*
36 *beach users including surfers, divers, boaters, swimmers, or fishermen.*

37 *Ultimately, the final build-out of the SEA-US project will result in telecommunications*
38 *connectivity between Southeast Asia, Hawai‘i, Guam, and the U. S. West Coast. The*

1 *project will further benefit Hawai‘i with increased telecommunications speed and*
2 *reliability due to the advanced capacity and backup that would be provided.*

3 *The purpose of the CIA is to gather information about the project area and its*
4 *surroundings through research and interviews with individuals that are knowledgeable*
5 *about this area. The research and interviews assists us when assessing potential impacts*
6 *to the cultural resources, cultural practices, and beliefs identified as a result of the*
7 *planned project.*

8 *We are seeking your kōkua (assistance) and guidance regarding the following aspects of*
9 *our study:*

- 10 • *General history and present and past land use of the project area.*
- 11 • *Knowledge of cultural sites- for example, historic sites, archaeological sites, and*
12 *burials.*
- 13 • *Knowledge of traditional gathering practices in the project area, both past and*
14 *ongoing.*
- 15 • *Cultural associations of the project area, such as legends and traditional uses.*
- 16 • *Referrals of kūpuna or elders and kama‘āina who might be willing to share their*
17 *cultural knowledge of the project area and the surrounding ahupua‘a lands.*
- 18 • *Any other cultural concerns the community might have related to Hawaiian*
19 *cultural practices within or in the vicinity of the project area.*

20 Samples of the letters are shown in **Appendix D**.

21 CSH attempted to contact 35 Native Hawaiian Organizations (NHO), agencies, and community
22 members for the CIA (a list of individuals contacted can be found in **Appendix D**). Below is the
23 *mana‘o* (thought, opinion) and *‘ike* (knowledge) shared by the six individuals who responded
24 regarding the project area and Mākaha Ahupua‘a:

25 1. Jan Becket, retired Kamehameha Schools teacher, author, photographer, knowledgeable in
26 cultural sites, Kona Moku Representative for the Committee on the Preservation of Historic
27 Sites and Cultural Properties escorted CSH to several cultural sites within Mākaha Ahupua‘a and
28 shared the following:

- 29 • Mr. Becket pointed out several significant cultural sites within Mākaha Ahupua‘a including
30 Mauna Lahilahi, Kamaile Heiau, and Kāneaki Heiau. Mauna Lahilahi consists of several sites
31 including an enclosure, petroglyphs, and a *ko‘a*. A stone wall creating a square with several
32 breaks in the wall sits at the bottom of the northern side of the *mauna*. The walls are
33 constructed of basalt and coral, while the floor is completely made up of limestone. The
34 function of the enclosure is undetermined. Mr. Becket recalls being told by cultural
35 practitioners that branch coral at a structure might indicate a ceremonial function or a
36 burial. However, due to the fact that the enclosure is in close proximity to the ocean, it is
37 difficult to determine if the coral used was for construction purposes or placed to indicate a
38 function or purpose.

- 1 • To the east of the *mauna* is a pathway made of pōhaku. Looking to the rock wall facing
2 Wai‘anae and Nānākuli are several petroglyphs or *ki‘i pōhaku*. Petroglyphs of dogs and
3 possible *niho* chippings were observed on the wall. On a previous site visit to Kawailoa
4 Ahupua‘a, Mr. Becket stated *niho* chippings indicated the site of a possible adze quarry.
- 5 • Farther past the petroglyphs were several homeless camps. Toward the point of Mauna
6 Lahialahi was the site of a *ko‘a*. The large *pōhaku* was said to be brought from Kahiki by
7 ‘Ai‘ai, son of Ku-ula the fish god. Mr. Becket pointed out that behind the *ko‘a* are two
8 adjacent enclosures. However, a homeless camp now occupies the entire area behind the
9 *ko‘a* and the walls were modified to create a pathway toward the shoreline making it
10 difficult to determine the original construction, context, and provenance. The *ko‘a* faces the
11 Wai‘anae coastline, boasting a commanding view of the Wai‘anae Mountain Range, which
12 includes the many *pu‘u* in the forefront spanning from Wai‘anae to Kahe Point.
- 13 • Mr. Becket has no concerns or recommendations regarding the project. He did point out
14 that he recalls the project area having enclosures years ago when he was a young child in
15 the 1960s. He remembers driving to Ka‘ena with his brother and seeing large site
16 complexes within the HECO property, which are no longer there today.
- 17 2. Eric Enos, cultural practitioner and operates Ka‘ala Farms states *“I have no special concerns
18 unless something develops needing attention. I assume this area is already heavily impacted
19 with prior work. Let me know what develops.”*
- 20 3. Paulette Ka‘anohi Kaleikini, descendant, cultural monitor, cultural practitioner, and resident of
21 Nānākuli states *“These are my concerns regarding this project:*
- 22 • *How deep will they need to drill for the submarine F/O beneath the ground before it moves
23 seaward into the sandy ocean bottom.*
- 24 • *How far inland on the Hawaiian Telcom property will the drilling will begin*
- 25 • *Will there be a control station on the property; if yes, how large will it be and where on the
26 property will it be located*
- 27 • *Will the cable run under Mākaha Beach Park or north of it*
- 28 • *Will there be an Environmental Impact Assessment*
- 29 • *Will there be an Archaeological Inventory Survey for the area where drilling will take place*
- 30 • *Makaha was among of the first settlement areas of ancient Hawaiians coming from the
31 Northwestern Hawaiian islands. Anywhere excavations are planned in this sensitive area
32 could impact a cultural layer.*
- 33 • *The project could last several months. Hopefully, there will be minimal disturbance to the
34 environment and Makaha beach users or I would totally object to this project. There needs to
35 be more discussion with the community; to let them know the plans before it happens.”*
- 36 4. Shad Kāne, OIBC, ‘Ewa moku and Chair for the Committee on the Preservation of Historic Sites
37 and Cultural Properties, founder of the Kalaeloa Heritage & Legacy Foundation states *“Although
38 I appreciate the invitation to comment and I do have a broad knowledge of the cultural
39 landscape of Makaha I think it is much more culturally appropriate for me to defer to friends of*

1 mine who possess generational, place based knowledge to that parcel. As a suggestion you
2 might want to consider speaking to Eric Enos, Bill Aila, Landis Ornellas, Vince Dodge, Albert Silva
3 or even Representative Jo Jordan. You may even say I suggested you speak to them.”

4 5. Donna LaFrance, Associa Hawai‘i – property management for Mauna Olu Estates states, “the
5 Kāneaki Heiau has been closed due to safety issues in relation to a recent rock slide.”

6 6. Ka‘ahiki Solis, Cultural Historian – O‘ahu SHPD states “I have two people in Makaha that may be
7 interested. I will get back to you today on this or as soon as they respond.”

8 *Potential Effects and Proposed Mitigation*

9 Based on information gathered from the background and community consultation, the proposed project
10 may potentially impact undetected *iwi kūpuna* (ancestral bones). CSH identifies potential impacts and
11 makes the following recommendations:

12 1. Previous archaeology conducted in the vicinity of the project area has yielded *iwi kūpuna* (SIHP
13 #s 50-80-07-4527 and -6825). In addition, no archaeology has been conducted within the project
14 area.⁴ There is also a community concern regarding impact to a possible cultural layer, which
15 may include burials (such as SIHP # -6825). Based on these findings, there is a possibility *iwi*
16 *kūpuna* may be present within the project area and that land disturbing activities during
17 construction may uncover presently undetected burials or other cultural finds. Should burials (or
18 other cultural finds) be encountered during ground disturbance or via construction activities, all
19 work should cease immediately and the appropriate agencies should be notified pursuant to
20 applicable law, HRS §6E.

21 2. Another community concern was minimal disturbance to the environment and Mākaha Beach
22 users (which may include cultural practitioners such as surfers and fishermen). The community’s
23 recommendation was to have more discussion with the community and to discuss plans prior to
24 construction.

25 *Potential Impacts of Alternatives*

26 No adverse impacts to traditional cultural practices are anticipated to result from the alternatives
27 considered for this project. Surrounding lands may be affected by the temporary generation of noise.
28 Operation of the HDD boring rig is anticipated to be noisy; however, the noise effects will be
29 intermittent, localized, and temporary. To mitigate noise effects produced from the operation of the
30 HDD boring rig, noise attenuation barriers or enclosures baffled to restrict the escape of noise will be
31 placed around the bore site. With the appropriate mitigation, the noise effects from the HDD boring rig
32 are not anticipated to be significant. All work practices will be in accordance with the noise regulations
33 of the State of Hawai‘i and CCH (see **Section 5.12, Noise**).

34 During construction involving installation of support infrastructure and the F/O cable, there will be a
35 temporary impact on coastal views due to construction equipment, and a cable ship and smaller support
36 vessels in the water. There will be a temporary impact on views mauka of Farrington Highway due to

⁴ See Section 7.2, Historic and Archaeological Resources, which addresses the archaeological investigation of the site.

1 use of a HDD boring rig. However, the rig will be partially obscured from view since it will be situated
2 within a boring pit approximately 8 to 10 ft below grade, within the project site. Once construction is
3 completed, all equipment no longer necessary to the site will be removed with no further disturbance to
4 the scenic resources of the area. Infrastructure necessary for the project will either be buried or, in the
5 case of the access road will be at or near grade. The proposed F/O cable, similarly, is not expected to
6 result in potential for adverse visual impacts. The cable will be buried and therefore, will not constitute
7 a potential source of impact.

8 The publication and public dissemination of this EA document will serve to provide information to the
9 community concerning this project. In addition, public information meetings and consultation with the
10 community will continue throughout the EA and environmental permitting process. See **Section 3.8,**
11 **Regulatory and Community Consultations** for a list of permits and approvals, and public hearings and
12 meetings to be held for the proposed project.

1 **8.0 Relationship to Land Use Plans, Policies and Controls**

2 8.1 Overview

3 Federal, State and County policies, plans, and land use controls are established to guide development in
4 a manner that enhances the environment and quality of life. Policies, plans, and land use controls at all
5 levels of government are promulgated to help ensure that the long-term social, economic,
6 environmental, and land use needs of the community and region can be met. The proposed project’s
7 relationship to land use policies, plans, and controls for the region and proposed activity are as follows.

8 8.2 Section 404, Clean Water Act (CWA), and Section 10, Rivers and Harbors Act (RHA) 9 (also referred to as a Department of the Army Permit)

10 The Department of the Army Permit application will include the areas of jurisdictional coverage under
11 CWA, Section 404, and RHA, Section 10. Coordination will be undertaken with the USACE to address the
12 potential for adverse effects to “Waters of the United States”.

13 The CWA, Section 404, requires a permit before dredged or fill material may be discharged into waters
14 of the United States including wetlands. Section 10 of the RHA (33 United States Code [USC] 401 et seq.)
15 requires authorization from the USACE for the construction of any structure in or over any navigable
16 water of the U. S., the excavation/dredging or deposition of material in these water or any obstruction
17 or alteration in a navigable water. Structure or work outside the limits defined for navigable waters of
18 the U. S. require a Section 10 Department of the Army permit if the structure or work affects the course,
19 location, condition, or capacity of the water body.

20 In Hawai'i, Section 404 and Section 10 are administered by the USACE, Honolulu District. As part of the
21 review, the USACE will assume the role of lead federal agency and consult with other Federal agencies,
22 as required. The major regulatory review requirements include:

- 23 • Endangered Species Act of 1973 (ESA), Section 7;
- 24 • National Historic Preservation Act (NHPA), Section 106 Consultation; and
- 25 • Magnuson-Stevens Fishery Conservation and Management Act (16 USC §1801 et seq.),
26 reauthorized as the Sustainable Fisheries Act.

27 Endangered Species Act of 1973 (ESA), Section 7, Consultation

28 The purpose of the ESA, Section 7, is to protect and conserve ecosystems upon which endangered and
29 threatened species are dependent, and to provide for the conservation of endangered and threatened
30 species. The ESA is administered by the U. S. Department of the Interior through the USFWS, and the U.
31 S. Department of Commerce through the NOAA. Other applicable federal laws include:

- 32 • MMPA of 1972, as amended (16 USC §§1361-1421(H) et seq.):
33 – Reauthorized in 1994, the MMPA establishes a moratorium, with certain exceptions, on the
34 taking of marine mammals in U. S. waters and by U. S. citizens on the high seas and on

- 1 importing of marine mammals and marine mammal products into the U. S. The proposed
2 project is not anticipated to have the potential to affect marine mammals.
- 3 • Fish and Wildlife Coordination Act of 1934, as amended (16 USC §§661-666[C] et seq.):
 - 4 – The Fish and Wildlife Coordination Act provides for consultation with the USFWS and other
 - 5 relevant Federal and State agencies when a Federal action proposes to modify or control U.
 - 6 S. waters for any purpose.
 - 7 • Migratory Bird Treaty Act (MBTA) of 1918, as amended (16 USC §§703 712 et seq.):
 - 8 – The MBTA is a bilateral migratory bird treaty with Canada, Mexico, Japan, and Russia.
 - 9 Sections 703 to 712 of the Act prohibit the taking of migratory birds in the absence of a
 - 10 permit. The proposed project is not anticipated to have the potential to affect migratory
 - 11 birds.

12 Consultation will be conducted by the USACE during the processing of the Department of the Army,
13 Section 404/10 permit application for the HDD borehole and F/O cable installation. The proposed
14 project is not expected to impact sensitive plants or animals, marine mammals, or migratory birds and is
15 therefore considered consistent with the above-listed policies.

16 A botanical survey to assess possible project effects on botanical resources, was conducted by AECOS,
17 Inc., and is entitled *Natural Resources Assessment for Hawaiian Telcom site (parcel TMK: 8-4-002: 059),*
18 *Wai‘anae District, Island of O‘ahu* (AECOS, 2015b) (see **Appendix B**). Based on the botanical study the
19 project would have no adverse effects on threatened or endangered plants therefore no mitigation
20 measures are proposed. See **Section 5.13**.

21 An avifaunal and mammalian survey, to assess possible project effects to faunal resources, was
22 conducted by AECOS, Inc., and is entitled *Natural Resources Assessment for Hawaiian Telcom site (parcel*
23 *TMK: 8-4-002: 059), Wai‘anae District, Island of O‘ahu* (AECOS, 2015b) (see **Appendix B**). The proposed
24 project is not anticipated to result in adverse effects to any protected (State of Hawai‘i and federal listed
25 threatened or endangered) species. Human-generated disturbance will continue to inhibit potential
26 habitat at a level comparable to the present. No negative effect on plant or animal habitats or specific
27 communities is expected and no mitigation is planned. See **Section 5.14**.

28 A biological survey to assess possible project effects on marine resources, was conducted by AECOS,
29 Inc., and is entitled *Marine Biological and Water Quality Surveys off Mākaha Beach, Wai‘anae, O‘ahu*
30 (AECOS, 2015a) (see **Appendix A**). The results of the marine survey conducted in October 2015
31 concluded that the project would have no adverse effects on marine resources and would avoid direct
32 impacts to sensitive marine biota through the use of BMPs, including environmental protection
33 specifications and endangered species protection. See **Section 5.15**.

34 During interagency consultation pursuant to Section 7 of the ESA, the USFWS and NOAA will be
35 consulted for concurrence with the botanical, avifaunal, and marine survey determinations that the
36 proposed project would not adversely affect threatened or endangered species.

1 National Historic Preservation Act (NHPA), Section 106, Consultation

2 The NHPA requires that federal agencies consider the effect of their actions on any district, site,
3 building, structure or object that is included or eligible for inclusion in the National Register of Historic
4 Places (NRHP). Such resources are called “historic properties.” Under Section 106, a federal action (or
5 undertaking) may involve federally funded projects, activities, or programs, including those carried out
6 with federal financial assistance. Federal actions also include projects requiring a federal permit, license
7 or approval, including those where federal authority has been delegated to a state or local agency.

8 Section 106 Review refers to the Federal review process designed to ensure that historic properties are
9 considered during Federal project planning and implementation. The goal of the process is to identify
10 historic properties potentially affected by the proposed project, assess the impacts, and seek ways to
11 minimize or mitigate adverse effects. The U. S. Department of Interior, National Park Service, and the
12 Advisory Council on Historic Preservation (ACHP) administer the NHPA. At the State level, the State
13 Historic Preservation Officer (SHPO) implements the NHPA.

14 An AA, originally termed an AIS, of the project area was undertaken by CSH, in consultation with the
15 SHPD, Archaeology and Architecture Branches, DLNR. No historic properties were identified within the
16 project area during the initial AIS investigation; therefore, the report is termed an archaeological
17 assessment, per HAR §13-284-5(b)(5)(A):

18 *“Results of the survey shall be reported through an archaeological assessment, if no sites were*
19 *found, or an archaeological survey report which meets the minimum standards set forth in*
20 *chapter 13-276-5.”*

21 The AA was prepared to support the proposed project’s historic preservation review under Section 106,
22 NHPA, National Environmental Policy Act (NEPA), HRS Chapter 6E-42, HAR Chapter 13-13-276, and HAR
23 Chapter 13-284. The AA also supports project-related historic preservation consultation among stake-
24 holding federal and state agencies, interested Native Hawaiian organizations, groups and individuals,
25 and community groups. **Appendix C** contains a full copy of the November 2015 draft report entitled,
26 *Archaeological Assessment for the Southeast Asia – U. S. (SEA-US) Cable Project, Mākaha Ahupua‘a,*
27 *Wai‘anae District, O‘ahu TMK: [1] 8-4-002: 059 (CSH, 2015a).* While no historic properties were
28 identified within the project area, as required, the SHPD will be consulted for the proposed project. A
29 community consultation effort was undertaken as a component of the CIS investigation (**Appendix D**).

30 Magnuson-Stevens Fishery Conservation and Management Act (16 USC §1801 et seq.)

31 The Magnuson-Stevens Act (16 USC §1801 et seq.), as amended by the Sustainable Fisheries Act, PL 104-
32 297, calls for action to stop or reverse the loss of marine fish habitat. The waters out to 200 miles
33 around the Hawaiian Islands are under the jurisdiction of the Western Pacific Regional Fishery
34 Management Council (WPRFMC). The WPRFMC has approved a Fisheries Management Plans for Hawaii
35 that designates all the ocean waters surrounding Oahu, from the shore to depths of over 100 ft,
36 including the area that would be affected by the proposed project as “Essential Fish Habitat”.

1 The WPRFMC has also identified “Habitat Areas of Particular Concern”. As defined in the 1996
2 amendments to the Act, these habitats are a subset of EFH that are “rare, particularly susceptible to
3 human-induced degradation, especially ecologically important, or located in an environmentally
4 stressed area.”

5 A biological survey to assess possible project effects on marine resources, was conducted by AECOS,
6 Inc., and is entitled *Marine Biological and Water Quality Surveys off Mākaha Beach, Wai‘anae, O‘ahu*
7 (AECOS, 2015a) (see **Appendix A**). The proposed project is located within waters designated as EFH
8 (including water column and all bottom areas) for coral reef ecosystem, bottomfish, pelagic and
9 crustacean MUS. Of the thousands of species which are federally managed under the coral reef Fishery
10 Management Plan, at least 61 (juvenile and adult life stages; MRC, 2005) are known to occur in waters
11 off Mākaha Beach Park. See **Section 5.15** for proposed mitigation.

12 *Discussion*

13 Installation of the F/O cable will involve use of HDD equipment to create an approximately 80 to +100 ft
14 deep underground borehole daylighting in sandy ocean bottom at a depth of approximately 14 to 17
15 meters. Drill pipe will be placed into the borehole as the drill bit progresses and the generation of
16 drilling fluid controlled. Following HDD, the remaining drill pipe will be used as conduit to pull the F/O
17 cable to a specially prepared BMH located at the Hawaiian Telcom property. The F/O cable will then be
18 connected to a newly constructed CLS at the project site. The main F/O cable lay will require use of a
19 cablesip and smaller support vessels in the water. During daylighting of the drill bit there will be
20 support boats and divers and/or an ROV in the water. It is anticipated that during daylight activities and
21 cable installation, that the area surrounding the ocean end of the borehole will have to be closed off to
22 the public. Ocean closure of the area will be to ensure safety of the public and is expected to include
23 only the submerged landing site with a total area of approximately ±100 ft by ±100 ft. Closure of
24 nearshore waters will be accomplished by publishing a notice advising mariners to temporarily avoid the
25 area on days when the ship will lay cable (see also **Section 6.2**).

26 Sediments removed from the earth during HDD will be hydraulically suspended by drilling fluid as the
27 drill bit progresses. The drilling fluid containing sediments (spoils) will be returned to the drilling pit for
28 processing in a slurry separation plant to process and reuse the drilling fluid. See **Section 5.6** for
29 mitigation proposed during HDD operations and drill pipe installation, and cable laying activities. Waste
30 sediments that result from the process will be collected and disposed of at an appropriate disposal site
31 (e.g., PVT Construction and Demolition Landfill) or reused for construction purposes (e.g., backfill or
32 fill/cover material based on the use of inert bentonite mixed with sediments).

33 The use of drilling fluid will cease prior to the daylighting of the drill bit or head, on the ocean bottom.
34 This will significantly reduce or eliminate the release of the bentonite-based drilling fluid into the water
35 column and maintain clear visibility conditions for the divers who will be prepared to remove the drill
36 head.

37 Work proposed within the Pacific Ocean is expected to require the filing of a Department of the Army
38 permit. The permit preparation, related regulatory review, and filing will be coordinated with the

1 USACE, Honolulu Branch and will include the provision of appropriate mitigation measures and controls
 2 for the protection of the environment (see **Section 5.6**, **Section 5.14** and **Section 5.15**).

3 **8.3 Section 401, Water Quality Certification (WQC)**

4 The CWA is the key legislation governing surface water quality protection in the United States. Sections
 5 401 and 402 of the Act require permits for actions that involve wastewater discharges or discharge of
 6 dredged or fill material into waters of the United States. The EPA is responsible for administering the
 7 CWA. In Hawaii, the U.S. EPA has delegated responsibility for implementing the Act to the State. States
 8 can use their WQS in Section 401 WQC to review and approve, condition, or deny all federal permits or
 9 licenses that may result in discharges to state waters, including wetlands. States and tribes make
 10 decisions to deny, certify, or condition permits or licenses primarily to ensure that the activity will
 11 comply with State WQS. In addition, states and tribes look at whether the activity will violate effluent
 12 limitations, new source performance standards, toxic pollutants, and other water resource requirements
 13 of state/tribal law or regulation.

14 *Discussion*

15 The placement of the proposed F/O cable within the ocean constitutes fill as defined in the CWA and
 16 may be subject to regulations implementing Section 401 of the CWA. A Section 401 WQC Application for
 17 this project, if determined applicable by USACE, will be submitted to the State DOH.

18 The USACE Regulatory Branch and the DOH, CWB will be consulted to identify permitting requirements
 19 pertaining to their jurisdiction under the CWA, Section 401. In addition, a NPDES permit pursuant to the
 20 CWA, Section 402, will be filed for construction storm water discharges. See **Section 5.6** for mitigation
 21 proposed during HDD operations and drill pipe installation, and cable laying activities.

22 **8.4 Hawai'i State Plan**

23 The Hawai'i State Plan, HRS, Chapter 226, serves as a guide for future long-range development of the
 24 state. It consists of comprehensive goals, objectives, policies, and priorities for all areas of government
 25 functions. These functions include the protection of the physical environment, the provision of public
 26 facilities systems, and the promotion and assistance of socio-cultural advancement. An analysis of the
 27 project's ability to meet the objectives, policies, and priority guidelines of the Hawai'i State Plan are
 28 provided in **Table 8-1** below.

29 Table 8-1, Hawai'i State Plan Applicability to the Proposed Project

Hawai'i State Plan Objectives, Policies, and Priority Guidelines	Applicability to the Proposed Project
Objectives and Policies	
§226-5 Objective and policies for population	Not Applicable
§226-6 Objectives and policies for the economy--in general	Not Applicable
§226-7 Objectives and policies for the economy-- agriculture	Not Applicable
§226-8 Objective and policies for the economy--visitor industry	Not Applicable
§226-9 Objective and policies for the economy--federal expenditures.	Not Applicable

Hawai'i State Plan Objectives, Policies, and Priority Guidelines	Applicability to the Proposed Project
§226-10 Objective and policies for the economy--potential growth activities	Applicable
§226-10.5 Objectives and policies for the economy--information industry	Applicable
§226-11 Objectives and policies for the physical environment--land-based, shoreline, and marine resources.	Not Applicable
§226-12 Objective and policies for the physical environment--scenic, natural beauty, and historic resources.	Not Applicable
§226-13 Objectives and policies for the physical environment--land, air, and water quality	Not Applicable
§226-14 Objective and policies for facility systems--in general	Applicable
§226-15 Objectives and policies for facility systems--solid and liquid wastes	Not Applicable
§226-16 Objective and policies for facility systems--water	Not Applicable
§226-17 Objectives and policies for facility systems--transportation	Not Applicable
§226-18 Objectives and policies for facility systems--energy	Not Applicable
§226-18.5 Objectives and policies for facility systems--telecommunications	Applicable
§226-19 Objectives and policies for socio-cultural advancement--housing	Not Applicable
§226-20 Objectives and policies for socio-cultural advancement--health	Not Applicable
§226-21 Objective and policies for socio-cultural advancement--education	Applicable
§226-22 Objective and policies for socio-cultural advancement--social services	Not Applicable
§226-23 Objective and policies for socio-cultural advancement--leisure	Not Applicable
§226-24 Objective and policies for socio-cultural advancement--individual rights and personal well-being	Not Applicable
§226-25 Objective and policies for socio-cultural advancement--culture	Not Applicable
§226-26 Objectives and policies for socio-cultural advancement--public safety	Not Applicable
§226-27 Objectives and policies for socio-cultural advancement--government	Not Applicable
Priority Guidelines	
§226-103 Economic priority guidelines	Not Applicable
§226-104 Population growth and land resources priority guidelines	Not Applicable
§226-105 Crime and criminal justice	Not Applicable
§226-106 Affordable housing	Not Applicable
§226-107 Quality education	Applicable

1 The objectives, policies, and priority guidelines of the Hawai'i State Plan directly applicable to the
 2 proposed project are discussed in further detail below.

3 *§226-10 Objective and policies for the economy--potential growth activities.*

4 *(a) Planning for the State's economy with regard to potential growth activities shall be directed*
 5 *towards achievement of the objective of development and expansion of potential growth*
 6 *activities that serve to increase and diversify Hawaii's economic base.*

7 *(b) To achieve the potential growth activity objective, it shall be the policy of this State to:*

8 *(3) Enhance and promote Hawaii's role as a center for international relations, trade, finance,*
 9 *services, technology, education, culture, and the arts.*

10 *(8) Develop, promote, and support research and educational and training programs that will*
 11 *enhance Hawaii's ability to attract and develop economic activities of benefit to Hawaii.*

12 *(11) Increase research and development of businesses and services in the telecommunications*
 13 *and information industries.*

1 Discussion:

2 The proposed project will facilitate expanded access to telecommunications services necessary to
3 enhance and promote Hawaii’s role as a center for international relations, trade, finance, services,
4 technology, education, culture, and the arts. The project is intended to improve the long-distance
5 transmission of domestic and international F/O signals and reinforce Hawai’i’s position as a hub in trans-
6 Pacific submarine telecommunications networks, which will facilitate the future economic growth of the
7 State. The anticipated entry of new capacity by the SEA-US cable system will promote
8 telecommunications services and increase accessibility and use of telecommuting for business,
9 commerce and cultural exchange. This will primarily be from Southeast Asian nations including
10 Indonesia and the Philippines, the U. S. territory of Guam, and the Western U. S., which will be directly
11 connected with the cable system in Hawai’i.

12 The proposed project serves to promote and expand research and development of businesses and
13 services in the telecommunications and information industries. The proposed SEA-US cable system will
14 have high operating bandwidth enabling the use of high technology services such as telemedicine and
15 real time videotrafficing.

16 *§226-10.5 Objectives and policies for the economy--information industry.*

17 *(a) Planning for the State's economy with regard to the information industry shall be directed*
18 *toward the achievement of the objective of positioning Hawaii as the leading dealer in*
19 *information businesses and services in the Pacific Rim.*

20 *(b) To achieve the information industry objective, it shall be the policy of this State to:*

21 *(1) Encourage the continued development and expansion of the telecommunications*
22 *infrastructure serving Hawaii to accommodate future growth in the information industry.*

23 *(4) Ensure that the development of new businesses and services in the industry are in keeping*
24 *with the social, economic, and physical needs and aspirations of Hawaii's people.*

25 *(5) Provide opportunities for Hawaii's people to obtain job training and education that will allow*
26 *for upward mobility within the information industry.*

27 *(6) Foster a recognition of the contribution of the information industry to Hawaii's economy.*

28 *(7) Assist in the promotion of Hawaii as a broker, creator, and processor of information in the*
29 *Pacific.*

30 Discussion:

31 The proposed project may encourage development and expansion of the telecommunications
32 infrastructure serving Hawai’i to accommodate future growth in the information industry. This would
33 provide opportunities for Hawai’i’s people to obtain job training and education that would allow for
34 upward mobility within the information industry. The project will further benefit Hawai’i with increased
35 telecommunications speed and reliability due to the advanced capacity and backup that would be
36 provided. The planned project would benefit both the resident and visiting populations on O’ahu, and
37 will enable O’ahu to continue to be a desirable place to live and visit.

- 1 *§226-14 Objective and policies for facility systems--in general.*
- 2 *(a) Planning for the State's facility systems in general shall be directed towards achievement of the*
3 *objective of water, transportation, waste disposal, and energy and telecommunication systems*
4 *that support statewide social, economic, and physical objectives.*
- 5 *(b) To achieve the general facility systems objective, it shall be the policy of this State to:*
- 6 *(1) Accommodate the needs of Hawaii's people through coordination of facility systems and*
7 *capital improvement priorities in consonance with state and county plans.*
- 8 *(2) Encourage flexibility in the design and development of facility systems to promote prudent*
9 *use of resources and accommodate changing public demands and priorities.*
- 10 *(3) Ensure that required facility systems can be supported within resource capacities and at*
11 *reasonable cost to the user.*

12 Discussion:

13 The proposed project would result in long-term positive impacts in the areas of social benefit for
14 residents and visitors. Long-term gains resulting from development of the proposed project include
15 provision of more effective State telecommunications capabilities (by means of transmission from the
16 F/O cable). The proposed project will maintain and enhance economic productivity by increasing
17 telecommunications service between the State and international (Southeast Asian nations and Guam)
18 and domestic (Western U. S.) locations.

19 *§226-18.5 Objectives and policies for facility systems--telecommunications.*

- 20 *(a) Planning for the State's telecommunications facility systems shall be directed towards the*
21 *achievement of dependable, efficient, and economical statewide telecommunications systems*
22 *capable of supporting the needs of the people.*
- 23 *(b) To achieve the telecommunications objective, it shall be the policy of this State to ensure the*
24 *provision of adequate, reasonably priced, and dependable telecommunications services to*
25 *accommodate demand.*
- 26 *(c) To further achieve the telecommunications objective, it shall be the policy of this*
27 *State to:*
- 28 *(1) Facilitate research and development of telecommunications systems and resources.*
29 *(2) Encourage public and private sector efforts to develop means for adequate, ongoing*
30 *telecommunications planning.*

31 Discussion:

32 The proposed project is intended to improve telecommunications capabilities between the Southeast
33 Asian nations of Indonesia and the Philippines, the U. S. territory of Guam, Western U. S., and Hawai'i.
34 The project will enhance telecommunications speed and reliability by providing a high operating
35 bandwidth cable system. This will enable the use of high technology services such as telemedicine and
36 real time videotrafficing, and serve to promote telecommunications services and increase accessibility
37 and use of telecommuting for business, commerce and cultural exchange. The proposed project will
38 also serve to provide an alternative to the existing F/O cable systems between the proposed locations in

1 the event of system failure or damage and ensure adequate and dependable telecommunications
2 services to accommodate demand.

3 *§226-107- Quality Education. Priority guidelines to promote quality education:*

4 *(5) Increase and improve the use of information technology in education by the availability of*
5 *telecommunications equipment for:*

6 *(A) The electronic exchange of information;*

7 *(B) Statewide electronic mail; and*

8 *(C) Access to the Internet.*

9 *Encourage programs that increase the public's awareness and understanding of the impact of*
10 *information technologies on our lives*

11 Discussion:

12 The proposed project is intended to improve telecommunications capabilities between the Southeast
13 Asian nations of Indonesia and the Philippines, the U. S. territory of Guam, Western U. S., and Hawai'i.
14 The project will enhance information technology speed and reliability by providing a high operating
15 bandwidth cable system. This will enable the use of high technology services for the exchange of
16 information for educational purposes and statewide electronic mail, and improve internet access by
17 providing adequate service to accommodate future demand.

18 8.5 Hawai'i State Functional Plans

19 The Hawai'i State Functional Plans (Chapter 226) provides a management program that allows for use of
20 Hawaii's natural resources to improve current conditions and attend to various societal issues and
21 trends. The following objectives of the Functional Plans are relevant to the proposed project:

22 *A(4): Services and Facilities:*

23 *Policy: Ensure the provision of adequate and accessible educational services and facilities that*
24 *are designed to meet individual and community needs. [Hawaii State Plan, Socio-cultural*
25 *advancement-Education 226-21(b)(21)].*

26 *Goal: Provide facilities that are sufficient in number, functional, well-paced and compatible with*
27 *the physical surroundings. [Working Together Toward Excellence D-I-2].*

28 *Education Implementing Action A(4)(c): Pursue actions with other agencies which will insure*
29 *adequate and appropriate services and facilities on a timely basis.*

30 Discussion:

31 The proposed project will facilitate expanded access to telecommunications services necessary for
32 Hawaii's schools. This will primarily be from Southeast Asian nations including Indonesia and the
33 Philippines, the U. S. territory of Guam, and the Western U. S., which will be directly connected with the
34 cable system in Hawai'i.

1 *B(3): Increased Use of Technology:*

2 *Policy: Increase and improve the use information technology in education and encourage*
3 *programs which increase the public's awareness and understanding of the impact of information*
4 *technologies on our lives. [Hawai'i State Plan, Quality Education 226-107(5)].*

5 *Goal: Develop a plan to pinpoint, analyze and use technology to improve classroom instruction.*
6 *[Working Together Toward Excellence C-I-2]*

7 *Education Implementing Action B(3)(d):*

8 *Promote and expand the appropriate use of technology (e.g., telecommunications, computers) to*
9 *deliver distance education as well as enhance the learning process and communication*
10 *competencies of students.*

11 Discussion:

12 The proposed project serves to promote and expand the appropriate use of telecommunications to
13 deliver distance education as well as enhance the learning process and communication competencies of
14 students.

15 *Education Implementing Action B(3)(e):*

16 *Enable school library media centers to effectively manage and provide access to information and*
17 *knowledge through telecommunication, computer and other technologies that can:*

18 *(a) Link public schools for purposes of cooperative information retrieval;*

19 *(b) Create essential statewide databases;*

20 *(c) Gateway to national and international databases and distance learning opportunities.*

21 Discussion:

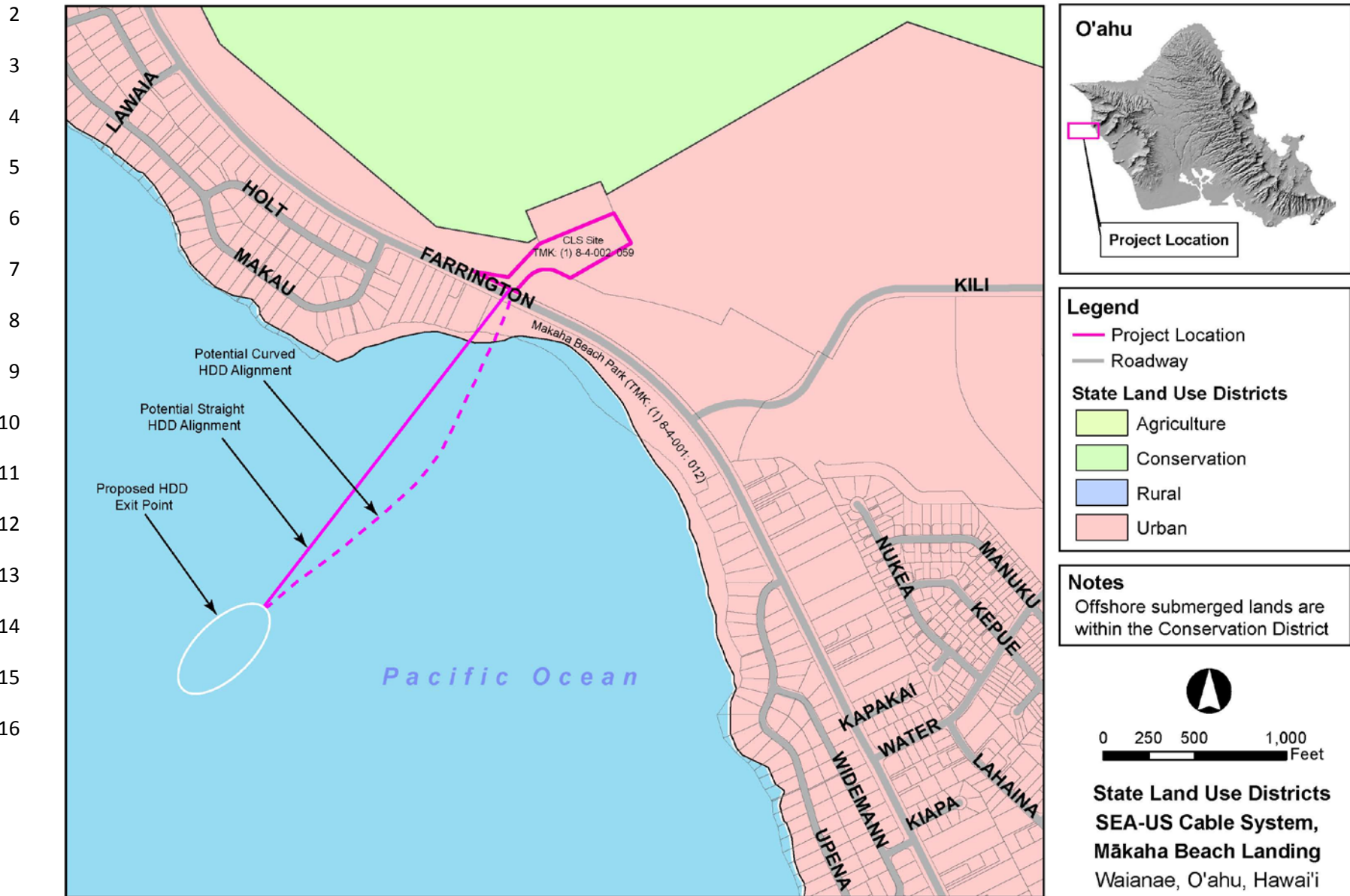
22 The proposed project enables school library media centers to effectively manage and provide access to
23 information and knowledge through telecommunications.

24 8.6 Hawai'i State Land Use Law

25 The Hawai'i State Land Use Law, entitled "State Land Use Commission," HRS, Chapter 205, was adopted
26 in 1961. The law is meant to preserve and protect Hawai'i lands, and encourage the uses to which the
27 lands are best suited. All land in Hawai'i is classified as one of the four districts: Urban, Rural,
28 Agricultural or Conservation. The proposed terrestrial project site is located within the State Land Use
29 Urban District. The submerged portion of the project is designated within the State Conservation
30 District, Resource Subzone, and will require filing of a CDUP Application. See **Figure 8-1, State Land Use**
31 **Districts**. The Conservation District is generally intended to protect and preserve lands with natural
32 resource and other values necessary to the future welfare of the State. This would include lands on
33 which the F/O cable would be placed having an elevation below the shoreline such as marine waters,
34 fish ponds, and tide pools of the State.

35 According to Chapter 13-5, Section 22, HAR, which governs uses in the State Conservation District, public
36 purpose uses may be permitted as identified by the letter "D".

1 Figure 8-1, State Land Use Districts



R. M. TOWILL CORPORATION

1 Public purpose uses identified by the letter “D” require a BLNR permit, and where indicated, a
2 management plan. According to Chapter 13-5, Section 22, HAR:

3 *“P-6 Public Purpose Uses*

4 *(D-1) Not for profit land uses undertaken in support of a public service by an agency of the county,*
5 *state, or federal government, or by an independent non-governmental entity, except that an*
6 *independent non-governmental regulated public utility may be considered to be engaged in*
7 *a public purpose use. Examples of public purpose uses may include but are not limited to*
8 *public roads, marinas, harbors, airports, trails, water systems and other utilities, energy*
9 *generation from renewable sources, communication systems, flood or erosion control*
10 *projects, recreational facilities, community centers, and other public purpose uses, intended*
11 *to benefit the public in accordance with public policy and the purpose of the conservation*
12 *district.”*

13 No land use change is required for the cable landing.

14 *Discussion*

15 The project is consistent with the State Land Use Urban District. For work required in the Conservation
16 District a CDUP will need to be obtained (see **Section 8.7**). No changes to State Land Use Districts within
17 the project boundaries are required.

18 **8.7 Conservation District Use Permit (CDUP)**

19 HRS, Chapter 183C, Conservation Districts, directed the DLNR and the BLNR to manage and regulate the
20 Conservation District. The Conservation District includes all submerged lands from the shoreline to a
21 distance of 12 miles offshore. Therefore, the project area required seaward of the shoreline would be
22 within the Conservation District, Resource Subzone, and subject to CDUP requirements.

23 HAR, Chapter 13-5, Section 24, Identified Land Uses in the Resource Subzone, states that “all identified
24 land uses and their associated permit or site plan approval requirements listed for the protective
25 subzone also apply to the resource subzone unless otherwise noted.”

26 According Chapter 13-5, Section 22, HAR, Identified Land Uses in the Protective Subzone, P-6, Public
27 Purpose Uses, (D-2), “communication systems...and other public purpose uses, intended to benefit the
28 public in accordance with public policy and the purpose of the conservation district” are allowed with a
29 CDUP.

30 *Discussion*

31 The project area seaward of the shoreline is located within the Conservation District. To address state
32 requirements for uses in the Conservation District and use of State waters for the HDD boring and
33 installation of the F/O cable a CDUP application will be filled with the DLNR, OCCL. A public hearing and
34 a hearing before the BLNR will be required for approval. A right-of-entry and grant of submarine
35 easement within state waters will be required from the BLNR for the proposed project for the

1 placement of the SEA-US F/O cable in state waters. This will require a public hearing and hearing before
2 BLNR for approval. The grant of easement and CDUP will be sought contemporaneously.

3 8.8 Coastal Zone Management Act (CZMA)

4 The proposed project is located within the Coastal Zone as defined by the State of Hawai‘i. The CZM
5 area encompasses the entire state and extends seaward to the limit of the State’s police power and
6 management authority, to include the territorial sea. The CZMA, enacted 1972, provides states with
7 financial incentives for the development and implementation of CZM practices, and limited review
8 power over federal actions affecting the State’s coastal zone. Hawai‘i’s Coastal Zone Management
9 Program (CZMP) was enacted to provide a common focus for State and County actions dealing with land
10 and water uses and activities. Projects needing federal permits are required by the CZMA to be
11 consistent with Hawai‘i’s CZMP objectives and policies. The project will undergo review through a CZM
12 FEDCON Determination by the Hawai‘i Office of Planning.

13 The proposed project will be designed and constructed in conformance with the goals, policies, and
14 objectives of the Hawai‘i CZMP. The State of Hawai‘i designates the CZMP to manage the intent,
15 purpose and provisions of HRS, Chapter 205(A)-2, as amended, for the areas from the shoreline to the
16 seaward limit of the State’s jurisdiction, and any other area which a lead agency may designate for the
17 purpose of administering the CZMP. All land and water use activities in the State must comply with HRS,
18 Chapter 205A, Hawai‘i Coastal Zone Law.

19 *Discussion*

20 The following is an assessment of the project with respect to the CZMP objectives and policies set forth
21 in SMA, HRS Chapter 205, section (A)-2.

22 **1. Recreational resources**

23 *Objective: Provide coastal recreational opportunities accessible to the public.*

24 *Policies:*

25 *A) Improve coordination and funding of coastal recreational planning and management; and*

26 *B) Provide adequate, accessible, and diverse recreational opportunities in the coastal zone*
27 *management area by:*

28 *(i) Protecting coastal resources uniquely suited for recreational activities that cannot be*
29 *provided in other areas;*

30 *(ii) Requiring replacement of coastal resources having significant recreational value including,*
31 *but not limited to, surfing sites, fishponds, and sand beaches, when such resources will be*
32 *unavoidably damaged by development; or requiring reasonable monetary compensation to the*
33 *State for recreation when replacement is not feasible or desirable;*

34 *(iii) Providing and managing adequate public access, consistent with conservation of natural*
35 *resources, to and along shorelines with recreational value;*

36 *(iv) Providing an adequate supply of shoreline parks and other recreational facilities suitable for*
37 *public recreation;*

1 (v) Ensuring public recreational uses of county, state, and federally owned or controlled
2 shoreline lands and waters having recreational value consistent with public safety standards
3 and conservation of natural resources;

4 (vi) Adopting water quality standards and regulating point and nonpoint sources of pollution to
5 protect, and where feasible, restore the recreational value of coastal waters;

6 (vii) Developing new shoreline recreational opportunities, where appropriate, such as artificial
7 lagoons, artificial beaches, and artificial reefs for surfing and fishing; and

8 (viii) Encouraging reasonable dedication of shoreline areas with recreational value for public
9 use as part of discretionary approvals or permits by the land use commission, board of land and
10 natural resources, and county authorities; and crediting such dedication against the
11 requirements of section 46-6.

12 *Potential Impacts of Alternatives*

13 During HDD operations when the drill bit daylight at the ocean end and during installation of the F/O
14 cable by the cable ship the contractors will control access to the work area near the vessels to maintain
15 safe distances between the public and the active area of work. Closure of nearshore waters will be
16 accomplished by publishing a notice advising mariners to temporarily avoid the area on days when the
17 ship will lay cable. The period of time involving closure of the nearshore waters is expected to be
18 temporary.

19 The project activity will not preclude use of the Mākaha Beach Park, TMK: (1) 8-4-001: 012, and the
20 beach will remain open during the activity. This is because the use of HDD will permit installation of the
21 cable within an underground drill pipe at a depth of approximately 80 to 100 ft or more with no
22 disturbance to the fast land or portions of the park. The drill pipe will extend from the CLS project site
23 beneath Mākaha Beach Park and Farrington Highway to the submerged landing site. No adverse impacts
24 to beach and shoreline resources are anticipated. The project is not expected to affect any public
25 recreational facilities or opportunities.

26 **2. Historic resources**

27 Objective: Protect, preserve, and, where desirable, restore those natural and manmade
28 historic and prehistoric resources in the coastal zone management area that are significant in
29 Hawaiian and American history and culture.

30 Policies:

31 (A) Identify and analyze significant archaeological resources;

32 (B) Maximize information retention through preservation of remains and artifacts or salvage
33 operations; and

34 (C) Support state goals for protection, restoration, interpretation, and display of historic
35 resources.

36 *Potential Impacts of Alternatives*

37 An AA, originally termed an AIS, of the project area was undertaken by CSH, in consultation with the
38 SHPD, Archaeology and Architecture Branches, DLNR. No historic properties were identified within the
39 project area during the initial AIS investigation; therefore, the report was termed an AA, per HAR §13-

1 284-5(b)(5)(A). No further mitigation in the form of archaeological historic preservation work is
2 recommended. No adverse impacts to historic resources are anticipated to result from the alternatives
3 considered for this project. No mitigation is needed or recommended (see **Section 7.2**).

4 In accordance with HRS, Chapter 6E, and the requirements of the SHPD, DLNR, should any historic
5 resources, including human skeletal and significant cultural remains, be identified during project
6 activities: (1) work will cease in the immediate vicinity of the find; (2) the find will be protected from
7 any additional disturbance; and (3) the SHPD, will be contacted immediately at (808) 692-8015 (Main
8 Office, O’ahu) for further instructions including the conditions under which project activities may
9 resume.

10 **3. Scenic and open space resources**

11 *Objective: Protect, preserve, and, where desirable, restore or improve the quality of coastal*
12 *scenic and open space resources.*

13 *Policies:*

14 *(A) Identify valued scenic resources in the coastal zone management area;*

15 *(B) Ensure that new developments are compatible with their visual environment by designing*
16 *and locating such developments to minimize the alteration of natural land forms and existing*
17 *public views to and along the shoreline;*

18 *(C) Preserve, maintain, and, where desirable, improve and restore shoreline open space and*
19 *scenic resources; and*

20 *(D) Encourage those developments that are not coastal dependent to locate in inland areas.*

21 *Potential Impacts of Alternatives*

22 The proposed project conforms to the CZMP Objective 3, Scenic and Open Space, by ensuring that the
23 new development is compatible with the visual environment by designing and locating the project to
24 minimize the alteration of natural landforms and existing public views to and along the shoreline. The
25 project design encourages the protection and preservation of the quality of coastal scenic and open
26 space resources. The major identified view planes in the project area are the views from Farrington
27 Highway of the Wai’anae Mountains, Mākaha Beach, and Lahilahi Point. The proposed project should
28 not be considered as particularly obtrusive, unusual, or adverse to any view plane.

29 **4. Coastal ecosystems**

30 *Objective: Protect valuable coastal ecosystems, including reefs, from disruption and minimize*
31 *adverse impacts on all coastal ecosystems.*

32 *Policies:*

33 *(A) Exercise an overall conservation ethic, and practice stewardship in the protection, use, and*
34 *development of marine and coastal resources;*

35 *(B) Improve the technical basis for natural resource management;*

36 *(C) Preserve valuable coastal ecosystems, including reefs, of significant biological or economic*
37 *importance;*

1 (D) Minimize disruption or degradation of coastal water ecosystems by effective regulation of
2 stream diversions, channelization, and similar land and water uses, recognizing competing
3 water needs; and

4 (E) Promote water quantity and quality planning and management practices that reflect the
5 tolerance of fresh water and marine ecosystems and maintain and enhance water quality
6 through the development and implementation of point and nonpoint source water pollution
7 control measures.

8 *Potential Impacts of Alternatives*

9 The proposed project is not expected have any adverse effects on coastal ecosystems. Potential short-
10 term and temporary impacts on marine biological resources from the proposed project could occur
11 during the cable laying and nearshore landing operations. Marine surveys undertaken for the proposed
12 project were used in identifying a route and design to minimize the potential for impacts to coral reefs
13 and disruption or degradation of coastal water resources. The proposed project will take place within
14 the extensive sand channel offshore of Mākaha Beach beyond the surf zone. Farther offshore, the cable
15 will be placed along a predetermined route on the ocean bottom where sand and uncolonized habitat
16 dominates the seabed.

17 During landing operations the drill bit will daylight within sandy ocean bottom to avoid impacts to coral
18 reefs. Although HDD would require daylighting at the ocean end, the potential for increased turbidity
19 generated by the drill bit can be more readily controlled at a specific, localized point. To minimize
20 turbidity in submerged waters during daylighting operations, the drill bit will be slowed or stopped
21 completely. Operation of the drill will involve use of a bentonite based drilling fluid to facilitate passage
22 of the drill bit through the substratum. The HDD contractor will be directed to avoid drilling fluid
23 discharges, as much as is practicable, at the ocean end. The use of drilling fluid will cease approximately
24 ±100 LF prior to daylighting to avoid any discharges to State waters.

25 During construction, BMPs will be employed in compliance with applicable permit requirements to
26 prevent pollutant discharge in storm water runoff. The drilling contractor shall develop and adhere to a
27 *Frac-out Contingency Plan*. The *Frac-out Contingency Plan* will establish the operational procedures and
28 responsibilities for the prevention, containment, and clean-up of frac-outs associated with the project's
29 directional boring operation (see **Section 5.6**). Measures to prevent sediment discharge in storm water
30 runoff during construction will be in place and functional before project activities begin and will be
31 maintained throughout the construction period. Runoff and discharge pollution prevention measures
32 will be incorporated into a site-specific BMP plan. The potential for adverse impacts to the coastal
33 ecosystems will be addressed through adherence to all USACE, DOH, and CCH regulatory requirements.

34 **5. Economic uses**

35 *Objective: Provide public or private facilities and improvements important to the State's*
36 *economy in suitable locations.*

37 *Policies:*

38 (A) Concentrate coastal dependent development in appropriate areas;

39 (B) Ensure that coastal dependent development such as harbors and ports, and coastal related
40 development such as visitor industry facilities and energy generating facilities, are located,

- 1 *designed, and constructed to minimize adverse social, visual, and environmental impacts in the*
2 *coastal zone management area; and*
- 3 *(C) Direct the location and expansion of coastal dependent developments to areas presently*
4 *designated and used for such developments and permit reasonable long-term growth at such*
5 *areas, and permit coastal dependent development outside of presently designated areas when:*
- 6 *(i) Use of presently designated locations is not feasible;*
7 *(ii) Adverse environmental effects are minimized; and*
8 *(iii) The development is important to the State's economy.*

9 *Potential Impacts of Alternatives*

10 The proposed project is for the installation of a transpacific F/O cable for which landing operations are
11 coastal dependent. Ultimately, the final build-out of the SEA-US project will result in improved
12 telecommunications connectivity between Southeast Asia, Hawai'i, Guam, and the U. S. West Coast. The
13 project will further benefit Hawai'i with increased telecommunications speed and reliability due to the
14 advanced capacity and backup that would be provided. The project is designed to minimize adverse
15 social, visual, and environmental impacts in the coastal zone management area and to locate the
16 proposed cable at Mākaha Beach, one of the major international subsea cable landing sites in Hawai'i.
17 The project will not conflict with policies regarding economic use. There are no adverse economic
18 effects resulting from the project.

19 **6. Coastal hazards**

20 *Objective: Reduce hazard to life and property from tsunami, storm waves, stream flooding,*
21 *erosion, subsidence, and pollution.*

22 *Policies:*

23 *(A) Develop and communicate adequate information about storm wave, tsunami, flood,*
24 *erosion, subsidence, and point and nonpoint source pollution hazards;*

25 *(B) Control development in areas subject to storm wave, tsunami, flood, erosion, hurricane,*
26 *wind, subsidence, and point and nonpoint source pollution hazards;*

27 *(C) Ensure that developments comply with requirements of the Federal Flood Insurance*
28 *Program; and*

29 *(D) Prevent coastal flooding from inland projects.*

30 *Potential Impacts of Alternatives*

31 The project site is primarily located within FEMA-FIRM Zone X, an area determined to be outside of the
32 0.2% annual chance floodplain. This is reflected in FEMA-FIRM map 15003C0177H (HI-NFIP, 2011). The
33 proposed CLS site is located outside of the tsunami evacuation zone, as designated by the CCH, DPP
34 O'ahu tsunami evacuation zone map 15 (CCH, DPP, 2010). The CLS site is located in the XTEZ, for which
35 in the unlikely event of an extreme tsunami, waves may move significantly inland. See **Section 5.8,**
36 **Natural Hazards.**

1 The project is not expected to exacerbate flooding or affect flood zone areas. Erosion control measures
2 will be employed during construction. Following project completion, permanent soil stabilization will be
3 achieved through the use of grassing and ground cover vegetation.

4 **7. Managing development**

5 *Objective: Improve the development review process, communication, and public participation*
6 *in the management of coastal resources and hazards.*

7 *Policies:*

8 *(A) Use, implement, and enforce existing law effectively to the maximum extent possible in*
9 *managing present and future coastal zone development;*

10 *(B) Facilitate timely processing of applications for development permits and resolve*
11 *overlapping or conflicting permit requirements; and*

12 *(C) Communicate the potential short and long-term impacts of proposed significant coastal*
13 *developments early in their life cycle and in terms understandable to the public to facilitate*
14 *public participation in the planning and review process.*

15 *Potential Impacts of Alternatives*

16 This EA has been prepared under the procedural provisions of HRS, Chapter 343, and HAR, Title 11,
17 Chapter 200, which allows for public review and participation. Accordingly, the preparation of this EA,
18 and disclosure of anticipated effects of the project, will comply with the policy on managing
19 development.

20 **8. Public participation**

21 *Objective: Stimulate public awareness, education, and participation in coastal management.*

22 *Policies:*

23 *(A) Promote public involvement in coastal zone management processes;*

24 *(B) Disseminate information on coastal management issues by means of educational materials,*
25 *published reports, staff contact, and public workshops for persons and organizations concerned*
26 *with coastal issues, developments, and government activities; and*

27 *(C) Organize workshops, policy dialogues, and site-specific mitigation to respond to coastal*
28 *issues and conflicts.*

29 *Potential Impacts of Alternatives*

30 Public involvement in the project will consist of public notice of the proposed action during the State EA
31 process in the State Office of Environmental Quality Control (OEQC) Bulletin. The Draft EA for the project
32 was published in the OEQC Bulletin on March 23, 2016; the public comment period ended on April 25,
33 2016. See **Section 11** for a list of the agencies, organizations and individuals that have been or will be
34 consulted for this project. All written public comments received during the public comment period for
35 the Draft EA have been provided with a written response (see **Section 9**). Where appropriate, mitigation
36 measures have been developed to address issues and concerns raised during public review of the
37 project.

1 **9. Beach protection**

2 *Objective: Protect beaches for public use and recreation.*

3 *Policies:*

4 *(A) Locate new structures inland from the shoreline setback to conserve open space, minimize*
5 *interference with natural shoreline processes, and minimize loss of improvements due to*
6 *erosion;*

7 *(B) Prohibit construction of private erosion-protection structures seaward of the shoreline,*
8 *except when they result in improved aesthetic and engineering solutions to erosion at the sites*
9 *and do not interfere with existing recreational and waterline activities; and*

10 *(C) Minimize the construction of public erosion-protection structures seaward of the shoreline.*

11 *Potential Impacts of Alternatives*

12 The project site will be located inland and will not affect beach processes. HDD will be utilized in order
13 to avoid surface disturbance to roads and beaches. The process of HDD will allow the cable to be
14 installed by drilling to a depth of 80 to 100 ft or more under the beach area to the offshore landing site
15 in the sandy ocean bottom; therefore, limiting impacts at the bore exit point and avoiding disturbance
16 to the beach and coastal resources. BMPs will be used during construction and any excavated unusable
17 material will be transported off site to prevent discharges of sediments to State waters.

18 **10. Marine resources**

19 *Objective: Promote the protection, use, and development of marine and coastal resources to*
20 *assure their sustainability.*

21 *Policies:*

22 *(A) Ensure that the use and development of marine and coastal resources are ecologically and*
23 *environmentally sound and economically beneficial;*

24 *(B) Coordinate the management of marine and coastal resources and activities to improve*
25 *effectiveness and efficiency;*

26 *(C) Assert and articulate the interests of the State as a partner with federal agencies in the*
27 *sound management of ocean resources within the United States exclusive economic zone;*

28 *(D) Promote research, study, and understanding of ocean processes, marine life, and other*
29 *ocean resources in order to acquire and inventory information necessary to understand how*
30 *ocean development activities relate to and impact upon ocean and coastal resources; and*

31 *(E) Encourage research and development of new, innovative technologies for exploring, using,*
32 *or protecting marine and coastal resources.*

33 *Potential Impacts of Alternatives*

34 Marine biological and water quality assessments were conducted to determine the effects of the
35 proposed project on marine and coastal resources. These studies are included in this EA (see **Appendix**
36 **A**). See **Section 5.15** for further discussion on marine and nearshore biological resources occurring in the
37 vicinity of the project and proposed mitigation.

1 During the construction phase, potential for impacts to marine resources from the HDD operation, and
2 installation and landing of the F/O cable at a depth of approximately 14 to 17 meters below msl, may
3 result as the drill bit emerges from the submerged bottom. This activity could temporarily generate
4 increased levels of turbidity, which would affect surrounding benthic communities. Management and
5 construction work practices to prevent and avoid drilling fluid discharges at the ocean exit point will
6 include:

- 7 • As the directional drill bit approaches the submerged target site (approximately ±100 LF prior to
8 daylighting) the drill bit speed will be reduced to the minimum necessary. The use of drilling
9 fluid to the drill head will also be stopped to avoid any releases as the drill bit emerges or
10 “daylights” at the ocean bottom;
- 11 • The location where the drill bit will daylight generally consists of hard bottom substrate covered
12 by a sand channel approximately one to three meters in thickness. As the drill bit emerges from
13 the sand covered hard substrate, the blanketing effect of the sand, shutoff of drilling fluid, and
14 shutdown of the rotating drill head, will all help to prevent and control the release of any
15 sediments and turbidity; and
- 16 • As required, support boats will be used to observe and supervise all operations involving in-
17 water work.

18 The proposed use of HDD for the installation of the SEA-US cable system is expected to be an
19 improvement over trenching methods within the nearshore cable alignment. Although directional
20 boring would require daylighting at the ocean end, the potential for increased turbidity generated by
21 the drill bit can be more readily controlled at a specific, localized point.

22 To reduce potential impacts of a frac-out, the contractor would be required to implement mitigation
23 measures included in a *Frac-out Contingency Plan*. The plan would require the contractor to follow
24 measures to prevent the release of drilling fluids or control a release by halting boring activities and
25 would contain a list of procedures to be followed in the event of a frac-out. The plan would highlight the
26 control of drilling fluids, cleanup activities and include notification requirements (see **Section 5.6** for
27 further detail).

28 The scope and scale of the project will be limited to the installation of a F/O cable, BMH, and CLS.
29 Following construction, the cable and CLS will not affect marine or aquatic resources. The CLS site and
30 BMH will be located inland and will not impact the marine environment. BMPs will be employed during
31 construction and excavated material transported off site to prevent discharges of sediments into State
32 waters that could affect marine or aquatic environments.

33 The USACE, NOAA, USFWS, and USCG will be consulted for the proposed project. All necessary permit
34 applications and environmental and building permit approvals will be secured prior to the initiation of
35 construction activities. See **Section 10, Permits and Approvals that May be Required**, for further detail.

36 8.9 General Plan (GP) of the City and County of Honolulu

37 The General Plan (GP), a requirement of the CCH Charter, is a written commitment by CCH to a future
38 for the Island of O‘ahu. The current plan, approved in 2002, is a statement of the long-range social,

1 economic, environmental, and design objectives and a statement of broad policies which facilitate the
2 attainment of the objectives of the plan. The plan is currently being updated.

3 The sections of the approved GP most relevant to this project include:

4 Section II, “Economic Activity”

5 Objective A: To promote employment opportunities that will enable all the people of O’ahu to attain
6 a decent standard of living.

7 Policy 3: Encourage the development in appropriate locations on O’ahu of trade,
8 communications, and other industries of a nonpolluting nature.

9 Section V, “Transportation and Utilities”

10 Objective D: To maintain transportation and utility systems which will help O’ahu continue to be a
11 desirable place to live and visit.

12 Policy 3: Encourage the study and use of telecommunications as an alternative to conventional
13 transportation facilities.

14 Policy 5: Require the installation of underground utility lines wherever feasible.

15 *Discussion*

16 The project is consistent with GP Section II, Objective A, to promote employment opportunities that will
17 enable all the people of O’ahu to attain a decent standard of living and Section V, Objective D, to
18 maintain transportation and utility systems, which will help O’ahu continue to be a desirable place to
19 live and visit. The proposed project is intended to fulfill the following objectives:

- 20 • Provide reliable telecommunications service between Indonesia, the Philippines, Guam, and the
21 U. S. West Coast, and Hawai’i;
- 22 • Enhance service now provided through cable systems that have limited bandwidth capacity.
23 The proposed SEA-US cable system will have high operating bandwidth enabling the use of high
24 technology services such as telemedicine and real time videotrafficing;
- 25 • Provide an alternative to the existing F/O cable systems between the proposed locations in the
26 event of system failure or damage;
- 27 • Encourage development and expansion of the telecommunications infrastructure serving
28 Hawai’i to accommodate future growth in the information industry; and,
- 29 • Provide opportunities for Hawai’i’s people to obtain job training and education that would allow
30 for upward mobility within the information industry.

31 The planned project would benefit both the resident and visiting populations on O’ahu, and will enable
32 O’ahu to continue to be a desirable place to live and visit.

1 8.10 Wai‘anae Sustainable Communities Plan (WSCP)

2 The purpose of the development plans and sustainable community plans prepared by the CCH, DPP, is to
3 implement the GP in specific geographic areas. The WSCP area encompasses the leeward coast of O‘ahu
4 from Nānākuli to Kaena Point and is enclosed by the Leeward slopes of the Wai‘anae mountain range.
5 The area includes the ahupua‘a of Nānākuli, Lualualei, Wai‘anae, Mākaha, Kea‘au, ‘Ohikilolo, Mākua,
6 Kahanahāiki, Keawa‘ula (CCH, 2012). The provisions of the WSCP are not regulatory but are meant to
7 provide a coherent vision to guide resource protection and land use in Wai‘anae District. However, the
8 plan does provide guidance for development in the Wai‘anae District, public investment in
9 infrastructure, zoning and other regulatory procedures, and the preparation of the CCH’s annual capital
10 improvement program budget.

11 The most recently-approved WSCP is contained in ROH, Chapter 24, Article 9, effective March 2012. It is
12 the intent of the plan to:

13 *“...provide a guide for orderly and coordinated public and private sector development in a*
14 *manner that is consistent with applicable General Plan provisions, including the designation of*
15 *Wai‘anae as a rural area and the agricultural land along the Wai‘anae coast for farming,*
16 *livestock production, and other types of diversified agriculture” (ROH, Section 24-9.2(b)).*

17 Below are excerpts from the WSCP, March 2012, and a discussion of the proposed project’s consistency
18 with the plan.

- 19 • Chapter 1: Waianaes’ Role in Oahu’s Development Pattern. *“Consistent with the directed growth*
20 *policies of the City’s General Plan, the Wai‘anae District is targeted for very little growth over the*
21 *25-year timeline of this Plan. The focus of the Plan is thus preservation of the rural landscape and*
22 *of the rural lifestyle of the Wai‘anae District’s people.”*

23 The proposed project involves installation activities as described in **Section 3.0**. During
24 HDD operations, drill pipe will be advanced with the drill bit and placed within the
25 borehole to be used as conduit on the day of the cable pull from nearshore waters. The
26 cable will then be installed by pulling the cable through the drill pipe that runs under
27 Mākaha Beach and Farrington Highway and to a new BMH and CLS. Excavation activities
28 and equipment staging will cause temporary visual impacts in the area, but the project
29 will not cause long term impacts to the rural landscape and the country lifestyle of the
30 Wai‘anae District’s people.

- 31 • Chapter 2: The Vision for the Future of the Wai‘anae District. *“This chapter presents the*
32 *overarching concepts and goals... and includes the vision statement for the long-range future of*
33 *the Wai‘anae District.”*

34 As part of the EA process, community participation will be sought. A public meeting will
35 be held with the Wai‘anae Neighborhood Board and consulted as part of the planning
36 process for the proposed project.

- 1 • Chapter 3: Land Use Policies and Guidelines. *“This chapter presents policies and guidelines for*
2 *the principal types of land use that should be provided for in the Waianae District.”*

3 The proposed project is consistent with the policies and guidelines presented in Chapter
4 3, which include, but are not limited to, preservation of open space, preservation of
5 coastal lands, preservation of mountain forest land, preservation of streams and stream
6 floodplains, preservation of historic and cultural resources, and preservation of
7 agricultural lands.

- 8 • Chapter 4: Public Facilities and Infrastructure Policies and Guidelines. *“This chapter presents*
9 *policies and guidelines for the principal infrastructure systems that the Wai‘anae Community*
10 *would like to see provided for the District.”*

11 Guidelines for electric power and communications lines aim to reduce the visual impact
12 of power lines and utility poles, especially along Farrington Highway. The SEA-US F/O
13 cable will be principally placed underground in conduit. Above ground utilities, if
14 required for relocation, will be placed on either the existing or relocated utility poles.

15 *Discussion*

16 The project is consistent with policies and specific goals of the WSCP. No mitigation is needed or
17 recommended. Existing overhead utility lines and poles located at the project site will be relocated on-
18 site to accommodate the new construction.

19 8.11 City and County of Honolulu Zoning

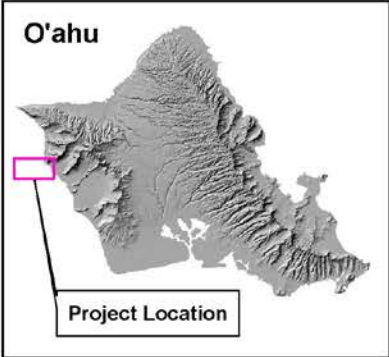
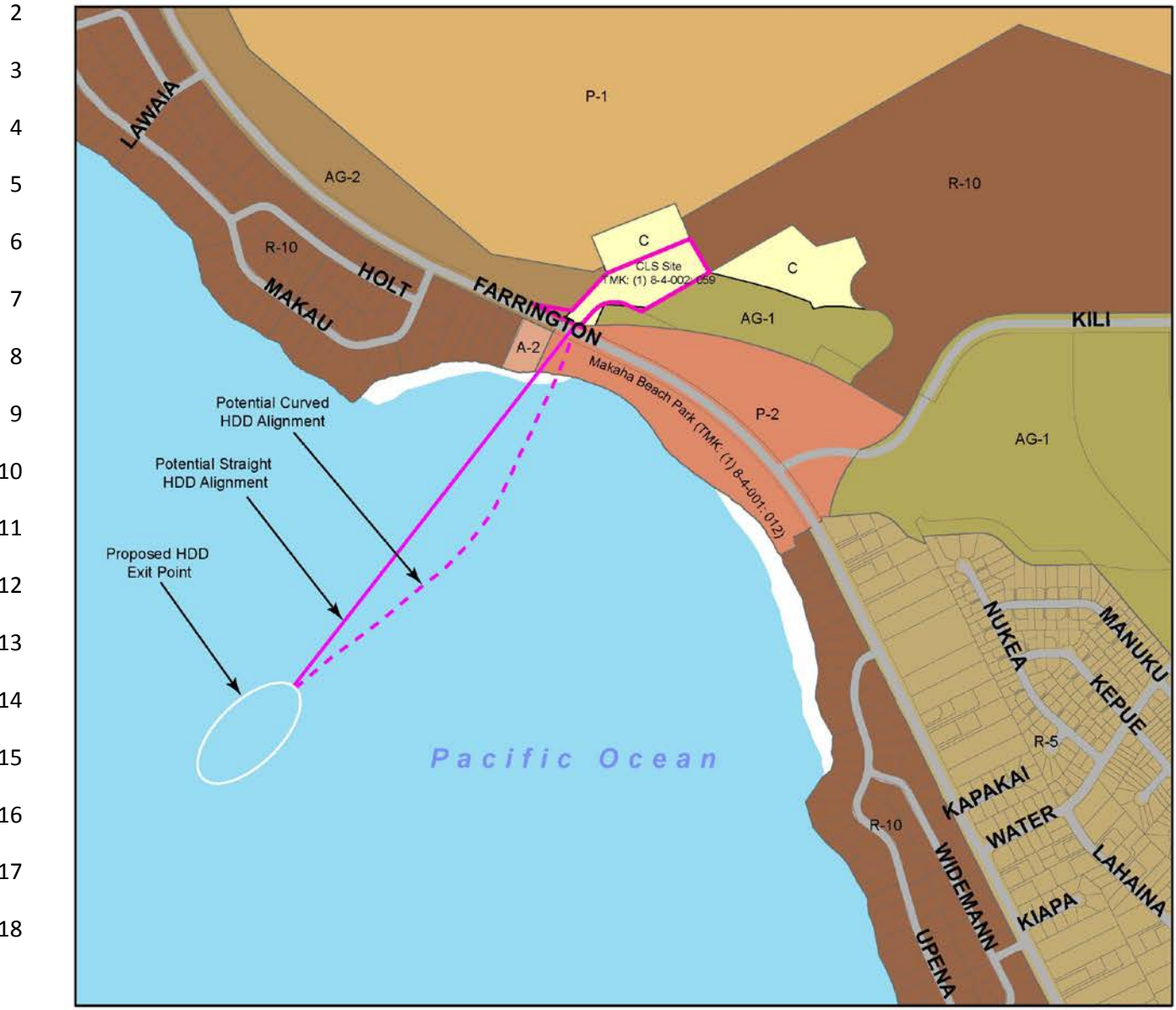
20 Land uses within the CCH jurisdiction are regulated under ROH, Chapter 21, Land Use Ordinance or LUO.
21 The purpose of the LUO, as stated in section 21.1.20, is to:

22 *“... regulate land use in a manner that will encourage orderly development in accordance with*
23 *adopted land use policies, including the O‘ahu general plan and development plans, and to*
24 *promote and protect the public health, safety and welfare.”*

25 CCH zoning for the project site, TMK (1) 8-4-002: 059, is Country. See **Figure 8-2, O‘ahu Zoning**. Utility
26 systems are permitted in every zoning district and are classified as being either Type A or B. Type B
27 utility installations are those with potential major impact, by virtue of their appearance, noise, size,
28 traffic generation or other operational characteristics. Type A projects, on the other hand, would cause
29 minor/no impact on adjacent land uses.

30 The proposed project would be considered a utility installation, Type A, due to the operational
31 characteristics of the CLS facility, and is considered a permitted use by the CCH, DPP. The maximum
32 height for the proposed CLS building will not exceed the height restrictions for the designated Country
33 zone. No changes to CCH zoning is required.

1 Figure 8-2, O'ahu Zoning




Legend

- Project Location
- Roadway

Oahu Zoning

- A-2 Med-density Apartment
- AG-1 Restricted Agriculture
- AG-2 General Agriculture
- C Country District
- P-1 Restricted Preservation
- P-2 General Preservation
- R-10 Residential
- R-5 Residential



Oahu Zoning
SEA-US Cable System,
Mākaha Beach Landing
 Waianae, O'ahu, Hawai'i

R. M. TOWILL CORPORATION

18

1 *Discussion*

2 The proposed project will require the installation and operation of the CLS within the CCH’s Country
3 zone, and is considered a permitted use by the CCH, DPP. The project is not anticipated to cause any
4 impacts to neighboring land uses, generate any increase in noise or traffic following construction,
5 influence zoning of any adjoining parcels, or affect the existing CCH zoning in the area. No mitigation is
6 needed or recommended to address zoning.

7 8.12 Special Management Area (SMA) Rules and Regulations

8 The SMA is a regulated zone extending inland from the shoreline to a landward boundary delineated by
9 the CCH on O’ahu. The landward boundary of the SMA can vary from a few dozen ft to more than a mile.
10 A portion of the project area, specifically the underground shoreline HDD route and a small piece of the
11 southern corner of the project site, is in the CCH’s SMA zone and therefore subject to CCH SMA
12 regulations. See **Figure 8-3, Special Management Area**.

13 *Discussion*

14 A SMA Minor Permit, in accordance with ROH, Chapter 25, will be required for construction work in the
15 CCH’s SMA involving HDD and cable installation, and will be subject to review and evaluation by the
16 CCH, DPP. Please refer to **Section 8.8** for an analysis of the proposed project with regard to HRS, Chapter
17 205(A)(2), *Coastal Zone Management*.

18 8.13 Shoreline Setback Variance (SSV) Permit

19 The Hawai’i CZMA program designate the areas along the shoreline for:

20 *“special controls on developments to avoid permanent losses of valuable resources and the*
21 *foreclosure of management options, and to ensure that adequate access by dedication or other*
22 *means, to publicly owned or used beaches, recreation areas, and natural reserves is provided”*
23 (HRS Section 205A-21).

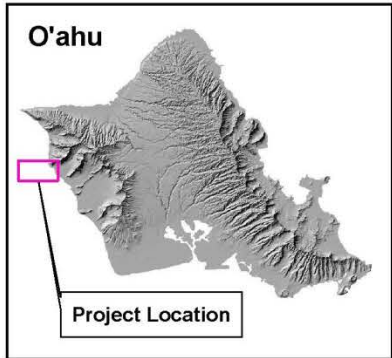
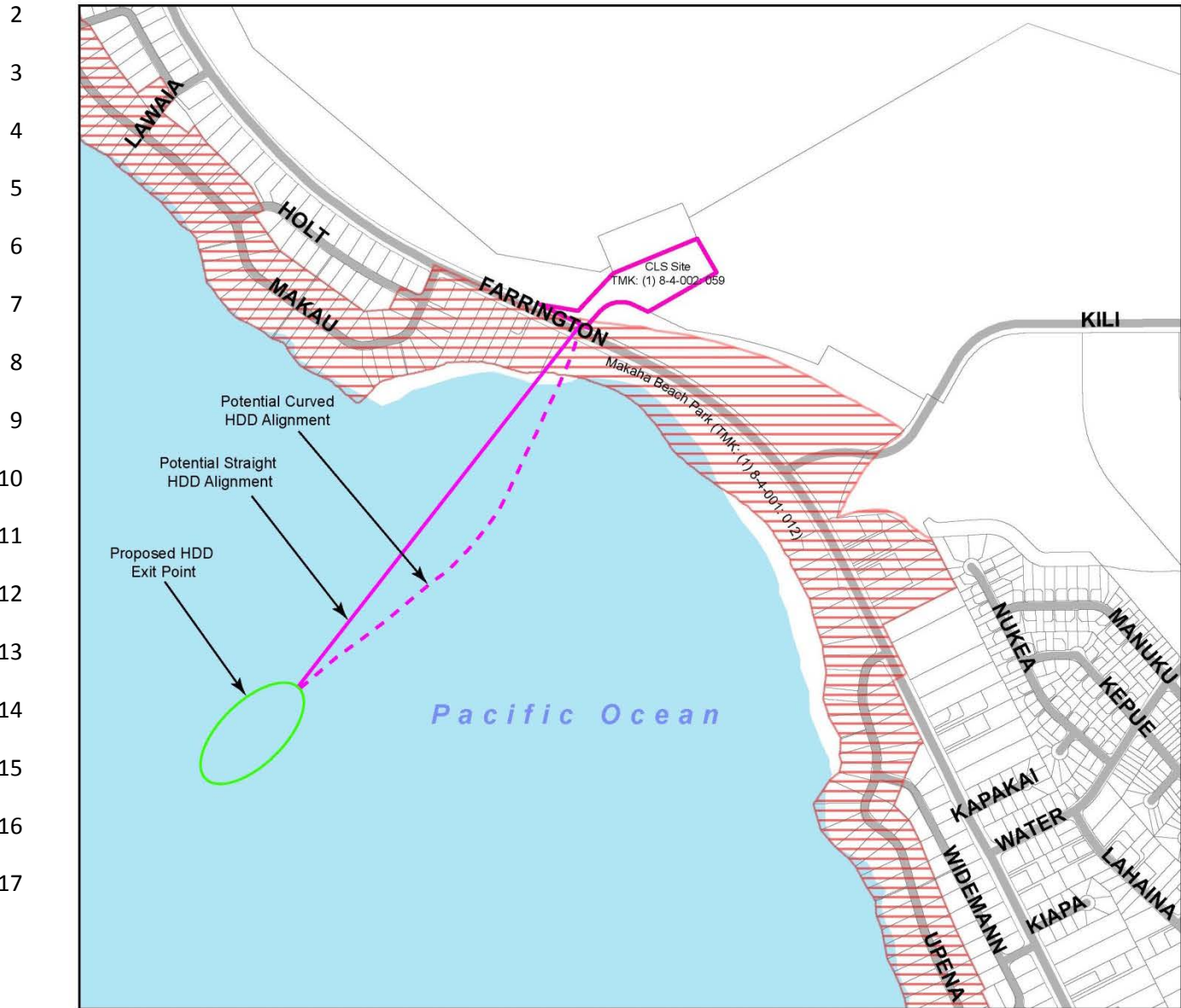
24 To accomplish these objectives, HRS Chapter 205A established the shoreline setbacks, and authorized
25 counties to develop and administer permitting systems to control development within the shoreline
26 setback.

27 *Discussion*

28 A portion of the area required for HDD and cable installation will fall within the shoreline setback area.
29 Therefore, a SSV will be required to address the use of land for HDD within the 40 ft setback of the
30 certified shoreline as determined by the State Survey Office, DLNR. A SSV application will be submitted
31 to the CCH, DPP upon release of the Final EA and FONSI, in accordance with ROH, Chapter 23, Shoreline
32 Setback. A shoreline survey will be conducted by a registered land surveyor and submitted to the State
33 Land Division for certification. A DPP public hearing will be required.

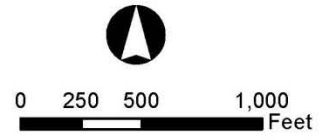
34

1 Figure 8-3, Special Management Area



Legend

- Project Location
- Roadway
- Special Management Area



**Special Management Area
SEA-US Cable System,
Mākaha Beach Landing
Waianae, O'ahu, Hawai'i**

R. M. TOWILL CORPORATION

1 **9.0 Comments Received During the Draft EA Public Comment Period**
 2 **and Responses**

3 This Final EA has been prepared to address comments received during the 30-day public comment
 4 period. As appropriate, project mitigation measures have also been prepared to address substantive
 5 issues.

6 The Draft EA for this project was published for public review in the March 23, 2016 issue of the State
 7 OEQC, Environmental Notice. Comments were received during the public comment period ending on
 8 April 25, 2016.

9 A list of the comment letters received for the Draft EA and sections referenced within the Final EA to
 10 address the comments is provided in **Table 9-1** below. The comments received and the written
 11 responses addressing the comments are attached and included in this section. Of the 13 comment
 12 letters received, eight involved no comments.

13 Table 9-1, Comments Received During the DEA Public Comment Period and FEA Section Reference

No.	Commentor	Date of Letter	FEA Section Reference
1	Dept. of Health, Environmental Planning Office	3/29/2016	Section 10.0
2	Honolulu Police Dept.	3/29/2016	--
3	Dept. of Health, Clean Water Branch	4/4/2016	Section 10.0
4	Board of Water Supply	4/11/2016	--
5	Dept. of Land & Natural Resources, Division of Aquatic Resources	4/13/2016	--
6	Honolulu Fire Dept.	4/15/2016	--
7	Dept. of Parks and Recreation	4/15/2016	--
8	Dept. of Land & Natural Resources, Office of Conservation and Coastal Lands	4/18/2016	Sections 5.6, 6.2, 8.6, & 8.7
9	Dept. of Health, Office of Environmental Quality Control	4/19/2016	Sections 3.3 & 5.6
10	Dept. of Transportation Services	4/20/2016	--
11	Dept. of Planning and Permitting	4/22/2016	--
12	Office of Planning	4/22/2016	Sections 5.1 & 8.4
13	Dept. of Facility Maintenance	4/27/2016	--
14	Office of Hawaiian Affairs	5/2/2016	--
15	Dept. of Health	5/10/2016	--
16	Dept. of Transportation	5/12/2016	--

1
2
3
4
5
6
7
8
9
10
11
12
13
14
15
16
17
18
19

DAVID Y. IGE
GOVERNOR OF HAWAII



STATE OF HAWAII
DEPARTMENT OF HEALTH
P. O. BOX 3378
HONOLULU, HI 96801-3378

March 29, 2016

VIRGINIA PRESSLER, M.D.
DIRECTOR OF HEALTH

In reply, please refer to:
File
EPO 16-113

Mr. Brian Takeda
R.M. Towill Corporation
2024 North King Street, Suite 200
Honolulu, Hawaii 96819
Email: brian@mrtowill.com

Dear Mr. Takeda:

**SUBJECT: Draft Environmental Assessment (DEA) for Makaha Beach Landing Cable System
Waiānae, Hawaii
TMK: (1) 8-4-001:012 and (1) 8-4-002:059 Hawaiian Telecom**

The Department of Health (DOH), Environmental Planning Office (EPO), acknowledges receipt of your DEA to our office via the OEQC link:
http://oeqc.doh.hawaii.gov/Shared%20Documents/EA_and_EIS_Online_Library/Oahu/2010s/2016-03-23-OA-5E-DEA-Makaha-Beach-Landing-Cable-System.pdf

EPO strongly recommends that you review the standard comments and available strategies to support sustainable and healthy design provided at: <http://health.hawaii.gov/epo/landuse>. Projects are required to adhere to all applicable standard comments. EPO has recently updated the environmental Geographic Information System (GIS) website page. It now compiles various maps and viewers from our environmental health programs. The eGIS website page will be continually updated so please visit it regularly at: <http://health.hawaii.gov/epo/egis>.

EPO also encourages you to examine and utilize the Hawaii Environmental Health Portal at: <https://eha-cloud.doh.hawaii.gov>. This site provides links to our e-Permitting Portal, Environmental Health Warehouse, Groundwater Contamination Viewer, Hawaii Emergency Response Exchange, Hawaii State and Local Emission Inventory System, Water Pollution Control Viewer, Water Quality Data, Warnings, Advisories and Postings.

We suggest you review the requirements for the National Pollutant Discharge Elimination System (NPDES) permit. We recommend contacting the Clean Water Branch at (808) 586-4309 or cleanwaterbranch@doh.hawaii.gov after relevant information is reviewed at:

1. <http://health.hawaii.gov/cwb>
2. <http://health.hawaii.gov/cwb/site-map/clean-water-branch-home-page/standard-npdes-permit-conditions>
3. <http://health.hawaii.gov/cwb/site-map/clean-water-branch-home-page/forms>

You may also wish to review the draft Office of Environmental Quality Control (OEQC) viewer at: <http://eha-web.doh.hawaii.gov/oeqc-viewer>. This viewer geographically shows where some previous Hawaii Environmental Policy Act (HEPA) (Hawaii Revised Statutes, Chapter 343) documents have been prepared.

In order to better protect public health and the environment, the U.S. Environmental Protection Agency (EPA) has developed a new environmental justice (EJ) mapping and screening tool called EJSCREEN. It is based on nationally consistent data and combines environmental and demographic indicators in maps and reports. EPO encourages you

Mr. Brian Takeda
Page 2
March 29, 2016

to explore, launch and utilize this powerful tool in planning your project. The EPA EJSCREEN tool is available at: <http://www2.epa.gov/ejscreen>.

We request that you utilize all of this information on your proposed project to increase sustainable, innovative, inspirational, transparent and healthy design.

Mahalo nui loa,

Laura Leialoha Phillips McIntyre, AICP
Program Manager, Environmental Planning Office

LM:nn

Attachment 1: EPO Draft Environmental Health Management Map
Attachment 2: OEQC Viewer Map of Project Area
Attachment 3: U.S. EPA EJSCREEN Report for Project Area

c: John S. Williams, Applicant (via email: john.williams@necam.com)
Mark Taylor, Department of Planning & Permitting (via email: mitaylor1@honolulu.gov)
DOH: CWB (via email only)

1
2
3
4
5
6
7
8
9
10
11
12
13
14
15
16
17
18
19



1
2
3
4
5
6
7
8
9
10
11
12
13
14
15

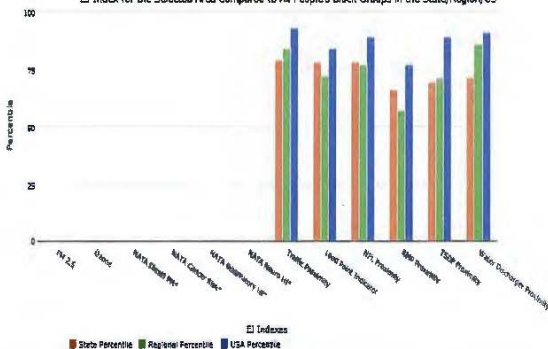
EPA United States Environmental Protection Agency

**1 mile Ring Centered at 21.478656, -158.222409
HAWAII, EPA Region 9
Approximate Population: 4935**

Selected Variables	Percentile in State	Percentile in EPA Region	Percentile in USA
EJ Indexes			
EJ Index for Particulate Matter (PM _{2.5})	N/A	N/A	N/A
EJ Index for Ozone	N/A	N/A	N/A
EJ Index for NATA Diesel PM*	N/A	N/A	N/A
EJ Index for NATA Air Toxics Cancer Risk*	N/A	N/A	N/A
EJ Index for NATA Respiratory Hazard Index*	N/A	N/A	N/A
EJ Index for NATA Neurological Hazard Index*	N/A	N/A	N/A
EJ Index for Traffic Proximity and Volume	78	84	85
EJ Index for Lead Paint Indicator	78	72	84
EJ Index for NPL Proximity	78	77	89
EJ Index for RMP Proximity	66	57	77
EJ Index for TSDF Proximity	66	71	88
EJ Index for Water Discharger Proximity	71	88	91



EJ Index for the Selected Area Compared to All People's Block Groups in the State/Region/US



This report's environmental, demographic, and EJ indicator values show environmental and demographic variables for the selected geographic area in the EJ, and also shows other percentile values for each variable. These percentiles provide context on how the selected geographic area compares to the state, EPA region, or nation. For example, if a given location is at the 90th percentile indicator, this means that only 10 percent of the US population has a higher value than the average person in the region being analyzed. The more data the better is available, and the methods used vary from these indicators. Important caveats and considerations apply to this reporting level information, so it is essential to understand the limitations on appropriate interpretations and applications of these indicators. Please see SABSCREEN documentation for discussion of these issues before using reports.

Selected Variables	Raw data	State Average	%ile in State	EPA Region Average	%ile in EPA Region	USA Average	%ile in USA
Environmental Indicators							
Particulate Matter (PM _{2.5} in µg/m ³)	N/A	N/A	N/A	6.6%	N/A	8.7%	N/A
Ozone (ppb)	N/A	N/A	N/A	49.7	N/A	49.1	N/A
NATA Diesel PM (µg/m ³)	N/A	N/A	N/A	N/A	N/A	N/A	N/A
NATA Air Toxics Cancer Risk (risk per year)	N/A	N/A	N/A	N/A	N/A	N/A	N/A
NATA Respiratory Hazard Index*	N/A	N/A	N/A	N/A	N/A	N/A	N/A
NATA Neurological Hazard Index*	N/A	N/A	N/A	N/A	N/A	N/A	N/A
Traffic Proximity and Volume (daily route count/acre to road)	159	282	65	160	63	119	79
Lead Paint Indicator (in non-HDB homes)	0.13	0.13	81	0.26	46	0.3	37
NPL Proximity (miles nearest census)	0.001	0.002	82	0.11	52	0.09	59
RMP Proximity (miles nearest census)	0.001	0.18	24	0.41	30	0.31	18
TSDF Proximity (miles nearest census)	0.043	0.06	34	0.12	38	0.04	69
Water Discharger Proximity (census)	0.17	0.33	44	0.18	69	0.28	63
Demographic Indicators							
Demographic Index	78%	61%	84	49%	62	35%	88
Minority Population	28%	27%	58	27%	78	32%	64
Low Income Population	25%	25%	60	25%	78	34%	62
Linguistically Isolated Population	2%	6%	34	0%	28	5%	53
Population with Less Than High School Education	17%	10%	64	16%	58	14%	68
Population under Age 5	14%	6%	69	7%	87	7%	88
Population over Age 64	13%	14%	48	12%	64	13%	65

*The Reportable Air Toxics Assessment (RATA) environmental indicators and EJ Indexes, which include cancer risk, respiratory hazard, neurodevelopment hazard, and other indicators, are based on the SABSCREEN using the National Cancer Institute (NCI) Toxicology Research 2011 dataset to report results. The Reportable Air Toxics Assessment (RATA) is EPA's ongoing, comprehensive evaluation of air toxics in the United States. EPA developed the RATA to address air toxics, ambient sources, and exposure of people to ambient air. It is intended to monitor the NCA's ability to meet national air quality goals and to identify areas of the country that continue to have elevated air quality. More information on the RATA website can be found at: <http://www.epa.gov/oaqps/nca/raa.html>.

For additional information, see: <http://www.epa.gov/oaqps/nca/raa.html>

This report is a screening tool for environmental and EJ issues. It does not provide a detailed analysis or "checklist" of environmental and EJ concerns. It does not provide a basis for decision-making, and it may not identify potential areas of EJ concerns. Values shown here are based on a statistical comparison of data demographic and environmental data. Important caveats and considerations apply to this reporting level information, so it is essential to understand the limitations on appropriate interpretations and applications of these indicators. Please see SABSCREEN documentation for discussion of these issues before using reports. This screening tool does not provide data on more environmental and EJ indicators. For more information on the SABSCREEN tool, please refer to the SABSCREEN user manual and SABSCREEN website.

2024 North King Street
Suite 200
Honolulu Hawaii 96819-3470
Telephone 808 842 1133
Fax 808 842 1937
eMail rmtowill@hawaii.rr.com



R. M. TOWILL CORPORATION
SINCE 1930

Planning
Engineering
Environmental Services
Photogrammetry
Surveying
Construction Management

May 26, 2016

Laura Leialoha Phillips McIntyre, AICP
Program Manager, Environmental Planning Office
State of Hawai'i, Department of Health
P.O. Box 3378
Honolulu, Hawai'i 96801

Dear Ms. McIntyre:

Response to Comments for Hawai'i Revised Statutes, Chapter 343, Draft Environmental Assessment (DEA) for South-East Asia – United States (SEA-US) Cable System, Mākaha Beach Landing, 84-284 Farrington Highway, Mākaha, Wai'anae, Island of O'ahu, Hawai'i, Tax Map Keys (1) 8-4-002:059 and (1) 8-4-001:012

On behalf of NEC and Hawaiian Telcom, thank you for your letter dated March 29, 2016 concerning the subject project (File No. EPO 16-113). The following has been prepared in response to your comments (your comments have been *italicized* for reference):

EPO strongly recommends that you review the standard comments and available strategies to support sustainable and healthy design provided at: <http://health.hawaii.gov/epo/landuse>. Projects are required to adhere to all applicable standard comments.

EPO also encourages you to examine and utilize the Hawaii Environmental Health Portal at: <https://eha-cloud.doh.hawaii.gov>. This site provides links to our e-Permitting Portal, Environmental Health Warehouse, Groundwater Contamination Viewer, Hawaii Emergency Response Exchange, Hawaii State and Local Emission Inventory System, Water Pollution Control Viewer, Water Quality Data, Warnings, Advisories and Postings.

The Applicant acknowledges the references provided and will review them for regulatory applicability to this project.

We suggest you review the requirements for the National Pollutant Discharge Elimination System (NPDES) permit. We recommend contacting the Clean Water Branch at (808) 586-4309 or cleanwaterbranch@doh.hawaii.gov after relevant information is reviewed at:

- 1. <http://health.hawaii.gov/cwb>*
- 2. <http://health.hawaii.gov/cwb/site-map/clean-water-branch-home-page/standard-npdes-permit-conditions>*
- 3. <http://health.hawaii.gov/cwb/site-map/clean-water-branch-home-page/forms>*

The proposed project will require construction activities that involve ground disturbance to an area that will exceed one-acre. Accordingly, a NPDES Notice of Intent (NOI) Form C Construction Stormwater permit application will be filed for the control of construction storm water runoff. This is identified in the FEA, Section 10.0, Permits and Regulatory Approvals That May Be Required.

1

Ms. Laura Leialoha Phillips McIntyre, AICP
May 26, 2016
Page 2 of 2

We appreciated your review of the subject document and allowing us this opportunity to respond. Your letter and this response will be included in the Final EA. Should you have any further comments, please contact the undersigned at (808) 842-1133.

Sincerely,



Brian Takeda,
Planning Project Coordinator

KP/BT

c: John S. Williams, Applicant (via email: john.williams@necam.com)
Mark Taylor, Department of Planning & Permitting (via email: mtaylor1@honolulu.gov)
DOH: CWB (via email only)

\\RMTC-FS\1project\plan\22645-00 SEA-US Cable Permits\NARRATIVE\01_ENV ASSMT\FEA\DEA Response and Comment Ltrs and log\BT Edits\01_DOH EPObt.doc

1
2
3
4
5
6
7
8
9
10
11
12
13
14
15
16
17
18

POLICE DEPARTMENT
CITY AND COUNTY OF HONOLULU
801 SOUTH BERETANIA STREET · HONOLULU, HAWAII 96813
TELEPHONE: (808) 529-3111 · INTERNET www.honolulu.gov

2

KIRK CALDWELL
MAYOR



LOUIS M. KEALOHA
CHIEF

MARIE A. WICHAULEY
CARY DEMOTO
DEPUTY CHIEFS

OUR REFERENCE MT-DK

March 29, 2016

Mr. Brian Takeda
R.M. Towill Corporation
2024 North King Street, Suite 200
Honolulu, Hawaii 96819

Dear Mr. Takeda:

This is in response to a letter from the Department of Planning and Permitting (DPP), City and County of Honolulu, requesting comments on a Draft Environmental Assessment for the SEA-US Cable System - Mākaha Beach Landing project.

The project proposes to allow a transpacific submarine fiber optic telecommunication cable between Southeast Asia and the United States to connect with Hawaii.


Based on the information provided, this project should have no significant impact on the services or operations of the Honolulu Police Department.

If there are any questions, please call Major Kurt Kendro of District 8 (Kapolei) at 723-8403.

Thank you for the opportunity to review this project.

Sincerely,

LOUIS M. KEALOHA
Chief of Police

By 
MARK TSUYEMURA
Management Analyst VI
Office of the Chief

cc: Mr. Mark Taylor, DPP

Serving and Protecting With Aloha

1

2024 North King Street
Suite 200
Honolulu Hawaii 96819-3470
Telephone 808 842 1133
Fax 808 842 1937
eMail rmtowill@hawaii.rr.com



R. M. TOWILL CORPORATION
SINCE 1930

Planning
Engineering
Environmental Services
Photogrammetry
Surveying
Construction Management

May 26, 2016

Louis M. Kealoha, Chief of Police
Honolulu Police Department
City and County of Honolulu
801 South Beretania Street
Honolulu, Hawai'i 96813

Dear Chief Kealoha:

Response to Comments for Hawai'i Revised Statutes, Chapter 343, Draft Environmental Assessment (DEA) for South-East Asia – United States (SEA-US) Cable System, Mākaha Beach Landing, 84-284 Farrington Highway, Mākaha, Wai'anae, Island of O'ahu, Hawai'i, Tax Map Keys (1) 8-4-002:059 and (1) 8-4-001:012

On behalf of NEC and Hawaiian Telcom, thank you for your letter dated March 29, 2016 concerning the subject project. We acknowledge that the proposed project should have no significant impact on the facilities or operations of the Honolulu Police Department.

We appreciated your review of the subject document and this opportunity to respond. Your letter and this response will be included in the Final EA. Should you have any further comments, please contact the undersigned at (808) 842-1133.

Sincerely,

Brian Takeda,
Planning Project Coordinator

KP/BT

c: John S. Williams, Applicant (via email: john.williams@necam.com)
Mark Taylor, Department of Planning & Permitting (via email: mtaylor1@honolulu.gov)

\\RMT-C-FS\1project\plan\22645-00 SEA-US Cable Permits\NARRATIVE\01_ENV ASSMT\FEA\DEA Response Ltrs and Comment log\02_IPD.doc

1
2
3
4
5
6
7
8
9
10
11
12
13
14
15
16
17
18
19

DAVID Y. IGE
GOVERNOR OF HAWAII



STATE OF HAWAII
DEPARTMENT OF HEALTH
P. O. BOX 3378
HONOLULU, HI 96801-3378

April 4, 2016

3
VIRGINIA PRESSLER, M.D.
DIRECTOR OF HEALTH

In reply, please refer to:
EM00WB

04006PNN.16

Mr. Brian Takeda
April 4, 2016
Page 2

04006PNN.16

Mr. Brian Takeda
R.M. Towill Corporation
2024 North King Street, Suite 200
Honolulu, Hawaii 96819

Dear Mr. Takeda:

SUBJECT: Comments on the Draft Environmental Assessment for the Southeast Asia-United States (SEA-US) Cable System, Makaha Beach Landing Makaha Beach, Waianae, Island of Oahu, Hawaii

The Department of Health (DOH), Clean Water Branch (CWB), acknowledges receipt of the City and County of Honolulu, Department of Planning and Permitting transmittal, dated March 23, 2016, requesting comments on the subject project. The DOH-CWB has reviewed the subject document and offers these comments. Please note that our review is based solely on the information provided in the subject document and its compliance with the Hawaii Administrative Rules (HAR), Chapters 11-54 and 11-55. You may be responsible for fulfilling additional requirements related to our program. We recommend that you also read our standard comments on our website at: <http://health.hawaii.gov/epo/files/2013/05/Clean-Water-Branch-Std-Comments.pdf>.

1. Any project and its potential impacts to State waters must meet the following criteria:
 - a. Antidegradation policy (HAR, Section 11-54-1.1), which requires that the existing uses and the level of water quality necessary to protect the existing uses of the receiving State water be maintained and protected.
 - b. Designated uses (HAR, Section 11-54-3), as determined by the classification of the receiving State waters.
 - c. Water quality criteria (HAR, Sections 11-54-4 through 11-54-8).
2. You may be required to obtain National Pollutant Discharge Elimination System (NPDES) permit coverage for discharges of wastewater, including storm water runoff, into State surface waters (HAR, Chapter 11-55).

For NPDES general permit coverage, a Notice of Intent (NOI) form must be submitted at least 30 calendar days before the commencement of the discharge. An application for an NPDES individual permit must be submitted at least 180 calendar days before the commencement of the discharge. To request NPDES permit coverage, you must submit the applicable form ("CWB Individual NPDES Form" or "CWB NOI Form") through the e-Permitting Portal and the hard copy certification statement with the respective filing fee (\$1,000 for an individual NPDES permit or \$500 for a Notice of General Permit Coverage). Please open the e-Permitting Portal website located at: <https://eha-cloud.doh.hawaii.gov/epermit/>. You will be asked to do a one-time registration to obtain your login and password. After you register, click on the Application Finder tool and locate the appropriate form. Follow the instructions to complete and submit the form.

3. If your project involves work in, over, or under waters of the United States, it is highly recommended that you contact the Army Corp of Engineers, Regulatory Branch (Tel: 835-4303) regarding their permitting requirements.

Pursuant to Federal Water Pollution Control Act [commonly known as the "Clean Water Act" (CWA)], Paragraph 401(a)(1), a Section 401 Water Quality Certification (WQC) is required for "[a]ny applicant for Federal license or permit to conduct any activity including, but not limited to, the construction or operation of facilities, which may result in any discharge into the navigable waters..." (emphasis added). The term "discharge" is defined in CWA, Subsections 502(16), 502(12), and 502(6); Title 40 of the Code of Federal Regulations, Section 122.2; and HAR, Chapter 11-54.

4. Please note that all discharges related to the project construction or operation activities, whether or not NPDES permit coverage and/or Section 401 WQC are required, must comply with the State's Water Quality Standards. Noncompliance with water quality requirements contained in HAR, Chapter 11-54, and/or permitting requirements, specified in HAR, Chapter 11-55, may be subject to penalties of \$25,000 per day per violation.
5. It is the State's position that all projects must reduce, reuse, and recycle to protect, restore, and sustain water quality and beneficial uses of State waters. Project planning should:
 - a. Treat storm water as a resource to be protected by integrating it into project planning and permitting. Storm water has long been recognized as a source of irrigation that will not deplete potable water resources. What is often overlooked is that storm water recharges ground water supplies and feeds streams and estuaries; to ensure that these water cycles are not disrupted, storm water cannot be relegated as a waste product of impervious surfaces. Any project planning must recognize storm water as an asset that sustains and protects natural ecosystems and traditional beneficial uses of State waters, like

1
2
3
4
5
6
7
8
9
10
11
12
13
14
15
16
17
18

Mr. Brian Takeda
April 4, 2016
Page 3

04006PNN.16

community beautification, beach going, swimming, and fishing. The approaches necessary to do so, including low impact development methods or ecological bio-engineering of drainage ways must be identified in the planning stages to allow designers opportunity to include those approaches up front, prior to seeking zoning, construction, or building permits.

- b. Clearly articulate the State's position on water quality and the beneficial uses of State waters. The plan should include statements regarding the implementation of methods to conserve natural resources (e.g., minimizing potable water for irrigation, gray water re-use options, energy conservation through smart design) and improve water quality.
- c. Consider storm water Best Management Practice (BMP) approaches that minimize the use of potable water for irrigation through storm water storage and reuse, percolate storm water to recharge groundwater to revitalize natural hydrology, and treat storm water which is to be discharged.
- d. Consider the use of green building practices, such as pervious pavement and landscaping with native vegetation, to improve water quality by reducing excessive runoff and the need for excessive fertilization, respectively.
- e. Identify opportunities for retrofitting or bio-engineering existing storm water infrastructure to restore ecological function while maintaining, or even enhancing, hydraulic capacity. Particular consideration should be given to areas prone to flooding, or where the infrastructure is aged and will need to be rehabilitated.

If you have any questions, please visit our website at:
<http://health.hawaii.gov/cwb>, or contact the Engineering Section, CWB, at (808) 586-4309.

Sincerely,


ALEC WONG, P.E., CHIEF
Clean Water Branch

NN:nn

- c: Mr. Mark Taylor, CCH-DPP [via email mtaylor1@honolulu.gov only]
DOH-EPO #16-113 [via email Noella.Narimatsu@doh.hawaii.gov only]

2024 North King Street
Suite 200
Honolulu Hawaii 96819-3470
Telephone 808 842 1133
Fax 808 842 1937
eMail rmtowill@hawaii.rr.com



R. M. TOWILL CORPORATION
SINCE 1930

Planning
Engineering
Environmental Services
Photogrammetry
Surveying
Construction Management

May 26, 2016

Alec Wong, P.E., Chief
State of Hawai'i, Department of Health
Clean Water Branch
P.O. Box 3378
Honolulu, Hawai'i 96801

Dear Mr. Wong:

Response to Comments for Hawai'i Revised Statutes, Chapter 343, Draft Environmental Assessment (DEA) for South-East Asia – United States (SEA-US) Cable System, Mākaha Beach Landing, 84-284 Farrington Highway, Mākaha, Wai'anae, Island of O'ahu, Hawai'i, Tax Map Keys (1) 8-4-002:059 and (1) 8-4-001:012

On behalf of NEC and Hawaiian Telcom, thank you for your letter dated April 4, 2016 concerning the subject project (File No. EMD/CWB 04006NN.16). The following has been prepared in response to your comments (your comments have been *italicized* for reference):

Please note that our review is based solely on the information provided in the subject document and its compliance with the Hawaii Administrative Rules (HAR), Chapters 11-54 and 11-55. You may be responsible for fulfilling additional requirements related to our program. We recommend that you also read our standard comments on our website at: <http://health.hawaii.gov/epo/files/2013/05/Clean-Water-Branch-Std-Comments.pdf>.

The Applicant acknowledges the references provided and will review them for regulatory applicability to this project. We add that in our response to a similar letter from the DOH Environmental Planning Office, that we will be filing a NPDES NOI Form C Construction Stormwater permit application for this project pursuant to HAR, Chapter 11-55 (See File No. EPO 16-113).

1. *Any project and its potential impacts to State waters must meet the following criteria:*
 - a. *Antidegradation policy (HAR, Section 11-54-1.1), which requires that the existing uses and the level of water quality necessary to protect the existing uses of the receiving State water be maintained and protected.*
 - b. *Designated uses (HAR, Section 11-54-3), as determined by the classification of the receiving State waters.*
 - c. *Water quality criteria (HAR, Sections 11-54-4 through 11-54-8).*

The Applicant acknowledges this comment and intends to fully comply with the regulations.

2. *You may be required to obtain National Pollutant Discharge Elimination System (NPDES) permit coverage for discharges of wastewater, including storm water runoff, into State surface waters (HAR, Chapter 11-55).*

For NPDES general permit coverage, a Notice of Intent (NOI) form must be submitted at least 30 calendar days before the commencement of the discharge. An application for an NPDES individual

1
2
3 Mr. Alec Wong, P.E.
4 May 26, 2016
Page 2 of 3

5 *permit must be submitted at least 180 calendar days before the commencement of the discharge. To*
6 *request NPDES permit coverage, you must submit the applicable form ("CWB Individual NPDES*
7 *Form" or "CWB NOI Form") through the e-Permitting Portal and the hard copy certification*
8 *statement with the respective filing fee (\$1,000 for an individual NPDES permit or \$500 for a Notice of*
9 *General Permit Coverage). Please open the e-Permitting Portal website located at: [https://eha-](https://eha-cloud.doh.hawaii.gov/epermit/)*
10 *cloud.doh.hawaii.gov/epermit/. You will be asked to do a one-time registration to obtain your login*
11 *and password. After you register, click on the Application Finder tool and locate the appropriate form.*
12 *Follow the instructions to complete and submit the form.*

13 As noted above, a NPDES permit application will be filed for this project. This is also identified
14 in the FEA, Section 10.0. Permits and Regulatory Approvals That May Be Required.

- 15
16
17
18
19
20
21
22
23
24
25
26
3. *If your project involves work in, over, or under waters of the United States, it is highly recommended that you contact the Army Corp of Engineers, Regulatory Branch (Tel: 835-4303) regarding their permitting requirements.*

Pursuant to Federal Water Pollution Control Act [commonly known as the "Clean Water Act" (CWA)], Paragraph 401(a)(1), a Section 401 Water Quality Certification (WQC) is required for "[a]ny applicant for Federal license or permit to conduct any activity including, but not limited to, the construction or operation of facilities, which may result in any discharge into the navigable waters ... " (emphasis added). The term "discharge" is defined in CWA, Subsections 502(16), 502(12), and 502(6); Title 40 of the Code of Federal Regulations, Section 122.2; and HAR, Chapter 11-54.

The Applicant acknowledges this comment and initiated meetings to consult with the U. S. Army Corps of Engineers (USACE) on April 18, 2016 and with the Clean Water Branch on April 22, 2016. The consultation meetings were informative and useful, and the information obtained will be used to improve the contents of the required Section 404 and 401 permit applications that will be filed for this project.

4. *Please note that all discharges related to the project construction or operation activities, whether or not NPDES permit coverage and/or Section 401 WQC are required, must comply with the State's Water Quality Standards. Noncompliance with water quality requirements contained in HAR, Chapter 11-54, and/or permitting requirements, specified in HAR, Chapter 11-55, may be subject to penalties of \$25,000 per day per violation.*

The Applicant acknowledges that all project construction or operation activities must comply with the above State water quality laws and regulations.

5. *It is the State's position that all projects must reduce, reuse, and recycle to protect, restore, and sustain water quality and beneficial uses of State waters. Project planning should:*
 - a. *Treat storm water as a resource to be protected by integrating it into project planning and permitting. Storm water has long been recognized as a source of irrigation that will not deplete potable water resources. What is often overlooked is that storm water recharges ground water supplies and feeds streams and estuaries; to ensure that these water cycles are not disrupted, storm water cannot be relegated as a waste product of impervious surfaces. Any project planning must recognize storm water as an asset that sustains and protects natural ecosystems and traditional beneficial uses of State waters, like community beautification, beach going, swimming, and fishing. The approaches necessary to do so, including low impact development methods or ecological bio-engineering of drainage ways must be identified in the planning stages to allow designers opportunity to include those approaches up front, prior to seeking zoning, construction, or building permits.*
 - b. *Clearly articulate the State's position on water quality and the beneficial uses of State waters. The plan should include statements regarding the implementation of methods to conserve natural resources (e.g., minimizing potable water for irrigation, gray water re-use options, energy conservation through smart design) and improve water quality.*

1
2

Mr. Alec Wong, P.E.
May 26, 2016
Page 3 of 3

- c. *Consider storm water Best Management Practice (BMP) approaches that minimize the use of potable water for irrigation through storm water storage and reuse, percolate storm water to recharge groundwater to revitalize natural hydrology, and treat storm water which is to be discharged.*
- d. *Consider the use of green building practices, such as pervious pavement and landscaping with native vegetation, to improve water quality by reducing excessive runoff and the need for excessive fertilization, respectively.*
- e. *Identify opportunities for retrofitting or bio-engineering existing storm water infrastructure to restore ecological function while maintaining, or even enhancing, hydraulic capacity. Particular consideration should be given to areas prone to flooding, or where the infrastructure is aged and will need to be rehabilitated.*

Thank you for the policy guidance on the sound use and management of water resources. As much as practicable the Applicant will rely on the use of drought tolerant native plants for landscaping in order to reduce the need for water.

We appreciated your review of the subject document and this opportunity to respond. Your letter and this response will be included in the Final EA. Should you have any further comments, please contact the undersigned at (808) 842-1133.

Sincerely,



Brian Takeda,
Planning Project Coordinator

KP/BT

c: John S. Williams, Applicant (via email: john.williams@necam.com)
Mark Taylor, Department of Planning & Permitting (via email: mtaylor1@honorolulu.gov)
DOH: CWB (via email only)

\\RMTC-FS1\project\plant\22645-00 SEA-US Cable Permits\NARRATIVE\01_ENV ASSMT\FEA\DEA Response and Comment Ltrs and log\BT Edits\03_DOH CWBbl.doc

1
2
3
4
5
6
7
8
9
10
11
12
13
14
15
16
17
18

BOARD OF WATER SUPPLY

CITY AND COUNTY OF HONOLULU
630 SOUTH BERETANIA STREET
HONOLULU, HI 96843



April 11, 2016

4
KIRK CALDWELL, MAYOR
DUANE R. MIYASHIRO, Chair
ADAM C. WONG, Vice Chair
DAVID C. HUIJISEE
KAPUA SPRODAT
BRYAN P. ANDAYA
ROSS S. SASAMURA, Ex-Officio
FORD N. FUJIGAMI, Ex-Officio
ERNEST Y. W. LAU, P.E.
Manager and Chief Engineer
ELLEN E. KITAMURA, P.E.
Deputy Manager and Chief Engineer

Mr. Brian Takeda
R.M. Towill Corporation
2024 North King Street, Suite 200
Honolulu, Hawaii 96819

Dear Mr. Takeda:

Subject: Your Letter Dated March 23, 2016 Requesting Comments on the Draft Environmental Assessment for a Transpacific Submarine Fiber Optic Telecommunication Cable Between Southeast Asia and the United States to Connect with Hawaii in Makaha – Tax Map Key: 8-4-001: 012 and 8-4-002: 059

Thank you for the opportunity to comment on the proposed project.

The existing water system is adequate to accommodate the proposed development. However, please be advised that this information is based upon current data, and therefore, the Board of Water Supply reserves the right to change any position or information stated herein up until the final approval of the building permit application. The final decision on the availability of water will be confirmed when the building permit application is submitted for approval.

When water is made available, the applicant will be required to pay our Water System Facilities Charges for resource development, transmission and daily storage.

The construction drawings should be submitted for our review, and the construction schedule should be coordinated to minimize impact to the water system.

If you have any questions, please contact Robert Chun, Project Review Branch of our Water Resources Division at 748-5443.

Very truly yours,


ERNEST Y. W. LAU, P.E.
Manager and Chief Engineer

cc: Mark Taylor, DPP

1
2
3
4
5
6
7
8
9
10
11
12
13
14
15
16
17
18
19
20
21
22
23
24
25
26

2024 North King Street
Suite 200
Honolulu Hawaii 96819-3470
Telephone 808 842 1133
Fax 808 842 1937
eMail rmtowill@hawaii.rr.com



R. M. TOWILL CORPORATION
SINCE 1930

Planning
Engineering
Environmental Services
Photogrammetry
Surveying
Construction Management

May 26, 2016

Ernest Y. W. Lau, P.E., Manager and Chief Engineer
Board of Water Supply
City and County of Honolulu
630 South Beretania Street
Honolulu, Hawai'i 96843

Dear Mr. Lau:

Response to Comments for Hawai'i Revised Statutes, Chapter 343, Draft Environmental Assessment (DEA) for South-East Asia – United States (SEA-US) Cable System, Mākaha Beach Landing, 84-284 Farrington Highway, Mākaha, Wai'anae, Island of O'ahu, Hawai'i, Tax Map Keys (1) 8-4-002:059 and (1) 8-4-001:012

On behalf of NEC and Hawaiian Telcom, thank you for your letter dated April 11, 2016 concerning the subject project. The following has been prepared in response to your comments (your comments have been *italicized* for reference):

The existing water system is adequate to accommodate the proposed development. However, please be advised that this information is based upon current data, and therefore, the Board of Water Supply reserves the right to change any position or information stated herein up until the final approval of the building permit application. The final decision on the availability of water will be confirmed when the building permit application is submitted for approval.

The Applicant acknowledges that based upon current data, the proposed project should have no significant impact on the existing Board of Water Supply's water system, and further, but that the final decision on water availability will be confirmed when the building permit application is submitted for approval.

When water is made available, the applicant will be required to pay our Water System Facilities Charges for resource development, transmission and daily storage.

The Applicant acknowledges this requirement.

The construction drawings should be submitted for our review, and the construction schedule should be coordinated to minimize impact to the water system.

The Applicant will submit the construction drawings for the Project to the Board of Water Supply for review and coordination to minimize adverse impacts to the water system.

1

2

Ernest Y. W. Lau, P.E., Manager and Chief Engineer
May 26, 2016
Page 2 of 2

We appreciated your review of the subject document and this opportunity to respond. Your letter and this response will be included in the Final EA. Should you have any further comments, please contact the undersigned at (808) 842-1133.

Sincerely,



Brian Takeda,
Planning Project Coordinator

KP/BT

c: John S. Williams, Applicant (via email: john.williams@necam.com)
Mark Taylor, Department of Planning & Permitting (via email: mtaylor1@honolulu.gov)

\\RMTC-FS\1project\plan\22645-00 SEA-US Cable Permits\NARRATIVE\01_ENV ASSMT\FEA\DEA Response and Comment Ltrs and log\BT Edits\04_BWSbt.doc

1
2
3
4
5
6
7
8
9
10
11
12
13
14
15
16
17
18



STATE OF HAWAII
DEPARTMENT OF LAND AND NATURAL RESOURCES
DIVISION OF AQUATIC RESOURCES
1151 PUNCHBOWL STREET, ROOM 330
HONOLULU, HAWAII 96813

SUZANNE D. CASE
COMMISSIONER
BOARD OF LAND AND NATURAL RESOURCES
DIRECTOR OF THE WATER UTILITIES AUTHORITY
5
KEEDA KAI LUMIWA
DIRECTOR
JEFFREY T. PEARSON
DIRECTOR
AGENCY MANAGER
ROAD AND OCEAN RECREATION
MANAGEMENT DIVISION
CORPORATION AND LOCAL LAND
CONSERVATION AND DEVELOPMENT
ENGINEERING
FOREST AND WILDLIFE
WATER PROTECTION
KAWAIAHA BEACH PARK CONSERVATION
LAND

Date: April 13, 2016
DAR # 5254

MEMORANDUM

TO: Bruce S. Anderson, DAR Administrator *MA*
DATE: 4/13/16
FROM: Paul Murakawa, Aquatic Biologist *Paul J. Murakawa*
SUBJECT: Chapter 343, HRS Draft Environmental Assessment (EA) for a Transpacific Submarine Fiber Optic Telecommunication Cable Between Southeast Asia and the United States to Connect With Hawaii

Comment	Date Request	Receipt	Referral	Due Date
	3/23/16	3/24/16	4/1/16	4/22/16

Requested by: George I. Atta, FAICP
Director of the City and County of Honolulu's Department of Planning and Permitting

Summary of Proposed Project

Title: Chapter 343, HRS Draft Environmental Assessment (EA) for a Transpacific Submarine Fiber Optic Telecommunication Cable Between Southeast Asia and the United States to Connect With Hawaii
Project by: R.M. Towill Corporation (Brian Takeda) for NEC Corporation of America in Partnership with Hawaiian Telcom, Inc.
Location: 84-284 Farrington Hwy-Waianae, Tax Map Key 8-4-2: 59 and 8-4-1: 12

Brief Description

NEC Corporation of America (NEC) proposes the laying of a submarine fiber optic telecommunication cable from the territorial limit of the State of Hawaii waters and landing and construction of support infrastructure at the Makaha Beach project site. The preferred alternative to bring the fiber optic cable from the ocean to the project site is to utilize Horizontal Directional Drilling (HDD) to create a borehole through which the cable can be pulled. The directional bore will daylight (reach the surface) in sandy ocean bottom at approximately 14 meters (46') below mean sea level and 1/2 mile offshore. The cable

would be pulled through the borehole and connected to a proposed cable landing station. The borehole will be at an approximate depth of 80-100' below Farrington Highway and Makaha Beach Park.

Comments:

DAR has reviewed the proposed project and has the following comments. Please follow the Best Management Practices (BMP) developed for this project and outlined in the draft EA. The main concern is pollutants (petroleum based products) and/or sediments (in runoff from heavy rains) entering the ocean in the project area.

Thank you for providing DAR the opportunity to review and comment on the proposed project. Should there be any changes to the project plans, DAR requests the opportunity to review and comment on those changes.

2024 North King Street
Suite 200
Honolulu Hawaii 96819-3470
Telephone 808 842 1133
Fax 808 842 1937
eMail rmtowill@hawaii.rr.com



R. M. TOWILL CORPORATION
SINCE 1930

Planning
Engineering
Environmental Services
Photogrammetry
Surveying
Construction Management

May 26, 2016

Bruce S. Anderson, Ph.D., Administrator
State of Hawai'i, Department of Land and Natural Resources
Division of Aquatic Resources
1151 Punchbowl Street, Room 330
Honolulu, Hawai'i 96813

Attention: Paul Murakawa, Aquatic Biologist

Dear Mr. Anderson:

Response to Comments for Hawai'i Revised Statutes, Chapter 343, Draft Environmental Assessment (DEA) for South-East Asia – United States (SEA-US) Cable System, Mākaha Beach Landing, 84-284 Farrington Highway, Mākaha, Wai'anae, Island of O'ahu, Hawai'i, Tax Map Keys (1) 8-4-002:059 and (1) 8-4-001:012

On behalf of NEC and Hawaiian Telcom, thank you for your letter dated April 13, 2016 concerning the subject project (DAR File No. 5254). The following has been prepared in response to your comments (your comments have been *italicized* for reference):

DAR has reviewed the proposed project and has the following comments. Please follow the Best Management Practices (BMP) developed for this project and outlined in the draft EA. The main concern is pollutants (petroleum based products) and/or sediments (in runoff from heavy rains) entering the ocean in the project area.

We appreciated your review and concurrence with the BMPs prepared by the Applicant and identified in the DEA. Both storm and non-storm water sources of potential pollutants will be addressed by adherence to regulatory controls including our filing of a NPDES construction storm water and related permit applications for this project.

Your letter and this response will be included in the Final EA. Should you have any further comments, please contact the undersigned at (808) 842-1133.

Sincerely,

Brian Takeda,
Planning Project Coordinator

KP/BT

c: John S. Williams, Applicant (via email: john.williams@necam.com)
Mark Taylor, Department of Planning & Permitting (via email: mtaylor1@honolulu.gov)

\\RMTC-FS1\project\plan\22645-00 SEA-US Cable Permits\NARRATIVE\01_ENV ASSMT\FEA\DEA Response and Comment Ltrs and log\BT Edits\05_DLNR DARbt.doc

1
2
3
4
5
6
7
8
9
10
11
12
13
14
15
16
17
18

HONOLULU FIRE DEPARTMENT
CITY AND COUNTY OF HONOLULU

639 South Street
Honolulu, Hawaii 96813-5007
Phone: 808-723-7139 Fax: 808-723-7111 Internet: www.honolulu.gov/ffd

6

KIRK CALDWELL
MAYOR



MANUEL P. NEVES
FIRE CHIEF
LIONEL CAMARA JR.
DEPUTY FIRE CHIEF

April 15, 2016

Mr. Brian Takeda
R. M. Towill Coporation
2024 North King Street, Suite 200
Honolulu, Hawaii 96819

Dear Mr. Takeda:

Subject: Draft Environmental Assessment
Chapter 343, Hawaii Revised Statutes
To Allow a Transpacific Submarine Fiber Optic Telecommunication Cable
Between Southeast Asia and the United States to Connect with Hawaii

In response to a letter from Mr. George Atta, Director of the City and County of Honolulu's Department of Planning and Permitting (DPP) dated March 23, 2016, regarding the above-mentioned subject, the Honolulu Fire Department determined that there will be no significant impact to fire department services.

Should you have questions, please contact Battalion Chief Terry Seelig of our Fire Prevention Bureau at 723-7151 or tseelig@honolulu.gov.

Sincerely,

Handwritten signature of Socrates D. Bratakos in blue ink.

SOCRATES D. BRATAKOS
Assistant Chief

SDB/SY:bh

cc: Mr. Mark Taylor, DPP

2024 North King Street
Suite 200
Honolulu Hawaii 96819-3470
Telephone 808 842 1133
Fax 808 842 1937
eMail rmtowill@hawaii.rr.com



R. M. TOWILL CORPORATION
SINCE 1930

Planning
Engineering
Environmental Services
Photogrammetry
Surveying
Construction Management

May 26, 2016

Socrates D. Bratakos, Assistant Chief
Honolulu Fire Department
City and County of Honolulu
636 South Street
Honolulu, Hawai'i 96813

Dear Assistant Chief Bratakos:

Response to Comments for Hawai'i Revised Statutes, Chapter 343, Draft Environmental Assessment (DEA) for South-East Asia – United States (SEA-US) Cable System, Mākaha Beach Landing, 84-284 Farrington Highway, Mākaha, Wai'anae, Island of O'ahu, Hawai'i, Tax Map Keys (1) 8-4-002:059 and (1) 8-4-001:012

On behalf of NEC and Hawaiian Telcom, thank you for your letter dated April 15, 2016 concerning the subject project. We acknowledge that the proposed project should have no significant impact on the facilities or operations of the Honolulu Fire Department.

We appreciated your review of the subject document and this opportunity to respond. Your letter and this response will be included in the Final EA. Should you have any further comments, please contact the undersigned at (808) 842-1133.

Sincerely,

Brian Takeda,
Planning Project Coordinator

KP/BT

c: John S. Williams, Applicant (via email: john.williams@necam.com)
Mark Taylor, Department of Planning & Permitting (via email: mtaylor1@honolulu.gov)

\\RMT-C-FS\1project\plan\22645-00 SEA-US Cable Permits\NARRATIVE\01_ENV ASSMT\FEA\DEA Response and Comment Ltrs and log\BT Edits\06_HFDt.doc

1
2
3
4
5
6
7
8
9
10
11
12
13
14
15
16
17
18

DEPARTMENT OF PARKS & RECREATION
CITY AND COUNTY OF HONOLULU
1000 Uluohia Street, Suite 309, Kapolei, Hawaii 96707
Phone: (808) 768-3003 • Fax: (808) 768-3053
Website: www.honolulu.gov

7

KIRK CALDWELL
MAYOR



MICHELE K. NEKOTA
DIRECTOR
JEANNE C. ISHIKAWA
DEPUTY DIRECTOR

April 15, 2016

Mr. Brian Takeda
R.M. Towill Corporation
2024 North King Street, Suite 200
Honolulu, Hawaii 96819

Dear Mr. Takeda:

SUBJECT: Draft Environmental Assessment
Hawaiian Telephone Transpacific Submarine Fiber Optic
Telecommunications Cable between Southeast Asia and
the United States to connect with Hawaii

Thank you for the opportunity to review and comment on the subject Draft
Environmental Assessment.

The Department of Parks and Recreation (DPR) has no comment.

Should you have any questions, please contact John Reid, Planner at 768-3017.

Sincerely,

Michele K. Nekota
Director

MKN:jr
(647341)

cc: Mark Taylor, Department of Planning and Permitting
Glenn Kajiwara, DPR

2024 North King Street
Suite 200
Honolulu Hawaii 96819-3470
Telephone 808 842 1133
Fax 808 842 1937
eMail mtowill@hawaii.rr.com



R. M. TOWILL CORPORATION
SINCE 1930

Planning
Engineering
Environmental Services
Photogrammetry
Surveying
Construction Management

May 26, 2016

Michele K. Nekota, Director
Department of Parks and Recreation
City and County of Honolulu
1000 Uluohia Street, Suite 309
Kapolei, Hawai'i 96707

Dear Ms. Nekota:

Response to Comments for Hawai'i Revised Statutes, Chapter 343, Draft Environmental Assessment (DEA) for South-East Asia – United States (SEA-US) Cable System, Mākaha Beach Landing, 84-284 Farrington Highway, Mākaha, Wai'anae, Island of O'ahu, Hawai'i, Tax Map Keys (1) 8-4-002:059 and (1) 8-4-001:012

On behalf of NEC and Hawaiian Telcom, thank you for your letter dated April 15, 2016 concerning the subject project. We acknowledge that the Department of Parks and Recreation has reviewed the above referenced Draft EA and has no comment.

We appreciated your review of the subject document and this opportunity to respond. Your letter and this response will be included in the Final EA. Should you have any further comments, please contact the undersigned at (808) 842-1133.

Sincerely,

Brian Takeda,
Planning Project Coordinator

KP/BT

c: John S. Williams, Applicant (via email: john.williams@necam.com)
Mark Taylor, Department of Planning & Permitting (via email: mtaylor1@honolulu.gov)
Glenn Kajiwara, Department of Parks and Recreation

\\RMTC-PS\project\plan\22645-00 SEA-US Cable Permits\NARRATIVE\01_ENV ASSMT\FEA\DEA Response and Comment Ltrs and log\BT Edits\07_DPR.doc

1
2
3
4
5
6
7
8
9
10
11
12
13
14
15
16
17
18
19



REF: OCCL: AJR

COR: OA-16-177

OCCL Comments on DEA:

The OCCL has reviewed the DEA, and offers the following comments:

- There appears to be no “Frac-Out” contingency plan for this project. Frac-outs, or “the inadvertent return of drilling lubricant”, are a major concern when the HDD is situated under waterways and other sensitive habitats. It was stated that Bentonite clay will be used as the drilling “lubricant”; while Bentonite is non-toxic, aquatic flora and fauna can be smothered by fine clay particles if Bentonite is discharged into the water. We would appreciate a discussion of the specific measures in place to prevent Frac-outs;
- A cross section of the HDD corridor should be provided which shows the substrata that the HDD will be boring through. Additionally, any geologic sample (i.e., cores) descriptions of the substrata should also be provided;
- The DLNR – *Division of Boating and Ocean Recreation (DOBOR)* should be informed of this project, specifically regarding the closure of marine areas and any impacts to marine use or recreation during the project; and
- We believe you have quoted an old version of our rules, Hawaii Administrative Rules (HAR) §13-5, Conservation District. The DEA quotes the outdated rule language and designation.

Analysis:

- Based on the submitted documents it appears that the proposed submarine cable project is an identified land use in the State Land Use Conservation District pursuant to Hawaii Administrative Rules (HAR) §13-5-22, P-6 **PUBLIC PURPOSE USES (D-1)** *Not for profit land uses undertaken in support of a public service by an agency of the county, state, or federal government, or by an independent non-governmental entity, except that an independent non-governmental regulated public utility may be considered to be engaged in a public purpose use. Examples of public purpose uses may include but are not limited to public roads, marinas, harbors, airports, trails, water systems, and other utilities, energy generation from renewable sources, communication systems, flood or erosion control projects, recreational facilities, community centers, and other public purpose uses, intended to benefit the public in accordance with public policy and the purpose of the conservation district.* In order to apply for this use, the applicant will be required to submit to this office a completed Conservation District Use Application (CDUA) for review and processing. Please note that the final decision to approve or deny this application will rest with the Board of Land and Natural Resources (BLNR);
- Pursuant to HAR §13-5-40(a)(1), *Hearings, this project will require a public hearing;* and
- In conformance with §343, Hawai‘i Revised Statutes (HRS), as amended, and HAR, §11-200-8 this project will require the filing of an Environmental Assessment (EA).

The OCCL would like the applicant to understand that the CDUA only covers a specific portion of the proposed project. Authorization from other State agencies may be required when the

1
2
3
4
5
6
7
8
9
10
11
12
13
14
15
16
17
18


REF: OCCL: AJR

COR: OA-16-177

proposed project impacts, or makes use of, State owned lands. The OCCL recommends that the applicant coordinate with the *DLNR – Land Division* to discuss potential State leasing requirements.

If you have any questions regarding this correspondence, or on our permitting process, please contact Alex J. Roy, M.Sc. of our Office of Conservation and Coastal Lands staff at 808-587-0316 or via email at alex.j.roy@hawaii.gov

Sincerely,


for Samuel J. Lemmo, Administrator
Office of Conservation and Coastal Lands

CC: Chairperson
Land Division
DOBOR
DAR
City and County of Honolulu – DPP (Attn: Mark Taylor)
City and County of Honolulu – ENV

2024 North King Street
Suite 200
Honolulu Hawaii 96819-3470
Telephone 808 842 1133
Fax 808 842 1937
eMail rmtowill@hawaii.rr.com



R. M. TOWILL CORPORATION
SINCE 1930

Planning
Engineering
Environmental Services
Photogrammetry
Surveying
Construction Management

May 26, 2016

Samuel J. Lemmo, Administrator
State of Hawai'i, Department of Land and Natural Resources
Office of Conservation and Coastal Lands
Post Office Box 621
Honolulu, Hawai'i 96809

Dear Mr. Lemmo:

**Response to Comments for Hawai'i Revised Statutes (HRS), Chapter 343, Draft
Environmental Assessment (DEA) for South-East Asia – United States (SEA-US) Cable
System, Mākaha Beach Landing, 84-284 Farrington Highway, Mākaha, Wai'anae, Island
of O'ahu, Hawai'i,
Tax Map Keys (1) 8-4-002:059 and (1) 8-4-001:012**

On behalf of NEC and Hawaiian Telcom, thank you for your letter dated April 18, 2016 concerning the subject project (REF: OCCL: AJR: COR: OA-16-177). The following has been prepared in response to your comments (your comments have been *italicized* for reference):

OCCL Comments on DEA:

The OCCL has reviewed the DEA, and offers the following comments:

- *There appears to be no "Frac-Out" contingency plan for this project. Frac-outs, or "the inadvertent return of drilling lubricant", are a major concern when the HDD is situated under waterways and other sensitive habitats. It was stated that Bentonite clay will be used as the drilling "lubricant"; while Bentonite is non-toxic, aquatic flora and fauna can be smothered by fine clay particles if Bentonite is discharged into the water. We would appreciate a discussion of the specific measures in place to prevent Frac-outs;*

A *Frac-out Contingency Plan* will be provided in the Final EA for this project. The contingency events addressed by the plan will include actions to prevent, contain, and provide clean-up of any spills should they occur with the use of the project's horizontal directional drilling (HDD) apparatus. The plan will generally establish operational procedures and the assignment of responsibilities to ensure a comprehensive approach. In particular, the focus will be to include measures to minimize or reduce the potential for exposure of bentonite into the water column. See the FEA, [Section 5.6](#).

- *A cross section of the HDD corridor should be provided which shows the substrata that the HDD will be boring through. Additionally, any geologic sample (i.e., cores) descriptions of the substrata should also be provided;*
- *The DLNR - Division of Boating and Ocean Recreation (DOBOR) should be informed of this project, specifically regarding the closure of marine areas and any impacts to marine use or recreation during the project; and*
- *We believe you have quoted an old version of our rules, Hawaii Administrative Rules (HAR) § 13-5, Conservation District. The DEA quotes the outdated rule language and designation.*

1
2
3 Mr. Sam Lemmo, Administrator
4 May 26, 2016
Page 2 of 3

5 Further technical details including geotechnical analysis of the HDD bore path will follow the
6 completion of the HRS, Chapter 343 EA process, and will be used to prepare the construction
plan documents. The construction plan documents will in turn, be reviewed by the appropriate
governmental agencies to ensure sound engineering standards and regulations are followed.

7 A geological sample taken from preliminary HDD boring tests is incorporated into the FEA,
8 Section 5.2. A hydrogeological investigation completed after publication of the DEA is also
included in the FEA to document the specific soils and non-potable ground water conditions of
9 the project site for environmental disclosure purposes. See FEA Section 5.5 and Appendix E.
The results of these early investigations are encouraging in that there are no indications of
adverse site conditions that would warrant a reconsideration of the use of the planned HDD
methodology for the installation of the SEA-US cable system.

10 The Department of Planning and Permitting (DPP) has advised us on March 23, 2016, that a
11 copy of the Draft EA for this project was transmitted to DLNR, DOBOR. We add that we will
fully notify DOBOR of this project when work within marine waters is required. The possible
12 closure of marine areas and impacts to marine recreational uses will be minimized by the
localized and temporary nature of work within only a small section of nearshore waters that are
13 expected to last not longer than approximately one to three days. See the FEA, Section 6.2.

14 We verified your comment concerning the quotation from our older version of HAR, Chapter 13-
15 5. We have updated our documentation and will use a more recent version dated August 12,
2011. See the FEA, Section 8.6 and Section 8.7. Thank you for providing this point of
clarification.

16 Analysis:

- 17 • Based on the submitted documents it appears that the proposed submarine cable project is an
18 identified land use in the State Land Use Conservation District pursuant to Hawai'i Administrative
Rules (HAR) §13-5-22, P-6 PUBLIC PURPOSE USES (D-1) Not for profit land uses undertaken
19 in support of a public service by an agency of the county, state, or federal government, or by an
independent non-governmental entity, except that an independent non-governmental regulated
20 public utility may be considered to be engaged in a public purpose use. Examples of public
purpose uses may include but are not limited to public roads, marinas, harbors, airports, trails,
21 water systems, and other utilities, energy generation from renewable sources, communication
systems, flood or erosion control projects, recreational facilities, community centers, and other
public purpose uses, intended to benefit the public in accordance with public policy and the
purpose of the conservation district. In order to apply for this use, the applicant will be required
to submit to this office a completed Conservation District Use Application (CDUA) for review and
processing. Please note that the final decision to approve or deny this application will rest with
the Board of Land and Natural Resources (BLNR);
- Pursuant to HAR§ 13-5-40(a)(1), Hearings, this project will require a public hearing; and
- In conformance with §343, Hawai'i Revised Statutes (HRS), as amended, and HAR, §11-200-8 this
project will require the filing of an Environmental Assessment (EA).

22 *The OCCL would like the applicant to understand that the CDUA only covers a specific portion of the
proposed project. Authorization from other State agencies may be required when the proposed project
23 impacts, or makes use of, State owned lands. The OCCL recommends that the applicant coordinate with the
DLNR - Land Division to discuss potential State leasing requirements.*

24 The Applicant acknowledges that the jurisdiction of the CDUA permit application is limited to
activities within the State's conservation district and that other laws and regulations would
25 necessarily apply. We thank you for this guidance and do intend to coordinate with the Land
26

1
2
3
4
5
6
7
8
9
10
11
12
13
14
15
16
17
18
19

Mr. Sam Lemmo, Administrator
May 26, 2016
Page 3 of 3

Division and other agencies for the many permits, authorizations, and permissions that are required for a project of this nature. As you have pointed out, coordination with the Land Division will be necessary for the assignment of a lease for the submarine portion of this project.

We appreciated your review of the subject document and this opportunity to respond. Your letter and this response will be included in the Final EA. Should you have any further comments, please contact the undersigned at (808) 842-1133.

Sincerely,



Brian Takeda,
Planning Project Coordinator

KP/BT

c: Chairperson
Land Division
DOBOR
DAR
City and County of Honolulu - ENV
John S. Williams, Applicant (via email: john.williams@necam.com)
Mark Taylor, Department of Planning & Permitting (via email: mtaylor1@honolulu.gov)

\\RMTC-FS1\project\plan\22645-00 SEA-US Cable Permits\NARRATIVE\01_ENV ASSMT\FEA\DEA Response and Comment Ltrs and log\BT Edits\08_DLNR OCCLbt.doc

1
2
3
4
5
6
7
8
9
10
11
12
13
14
15
16
17
18



OFFICE OF ENVIRONMENTAL QUALITY CONTROL

DEPARTMENT OF HEALTH, STATE OF HAWAII
235 South Bertram Street, Suite 702, Honolulu, HI 96813

9

DAVID Y. IGE
GOVERNOR
SCOTT GLENN
DIRECTOR

Phone: (808) 586-4185
Email: oeqchawaii@doh.hawaii.gov

April 19, 2016

Mark Taylor
City and County of Honolulu
Department of Planning and Permitting
650 S. King Street, 7th Floor
Honolulu, HI 96813

Dear Mr. Taylor,

SUBJECT: Draft Environmental Assessment (EA) for Southeast Asia-United States Cable System,
Makaha Beach Landing, Waiʻanae, Oʻahu

The Office of Environmental Quality Control (OEQC) reviewed the Draft EA prepared for the subject project and offers the following comments for your consideration.

The OEQC recommends a more thorough discussion of the possible environmental effects of the lubricant used for the drilling operations, including potential terrestrial impacts. The document identifies Bentonite as a possible drilling lubricant, however the specific chemical that will be used is not stated. The impact cannot be properly address without disclosure of the specific lubricant and its environmental fate and transport.

Thank you for the opportunity to comment on the Draft EA. We look forward to a response that also will be included within the project's Final EA. If you have questions about these comments, please consult myself or Tom Eisen in our office at (808) 586-4185.

Sincerely,

Scott Glenn, Director

cc: Brian Takeda, R.M. Towill Corporation

16/282

2024 North King Street
Suite 200
Honolulu Hawaii 96819-3470
Telephone 808 842 1133
Fax 808 842 1937
eMail rmtowill@hawaii.rr.com



R. M. TOWILL CORPORATION
SINCE 1930

Planning
Engineering
Environmental Services
Photogrammetry
Surveying
Construction Management

May 26, 2016

Scott Glenn, Director
State of Hawai'i, Department of Health
Office of Environmental Quality Control
235 South Beretania Street, Suite 702
Honolulu, Hawai'i 96813

Dear Mr. Glenn:

Response to Comments for Hawai'i Revised Statutes, Chapter 343, Draft Environmental Assessment (DEA) for South-East Asia – United States (SEA-US) Cable System, Mākaha Beach Landing, 84-284 Farrington Highway, Mākaha, Wai'anae, Island of O'ahu, Hawai'i, Tax Map Keys (1) 8-4-002:059 and (1) 8-4-001:012

On behalf of NEC and Hawaiian Telcom, thank you for your letter dated April 19, 2016 concerning the subject project. The following has been prepared in response to your comments (your comments have been *italicized* for reference):

The Office of Environmental Quality Control (OEQC) reviewed the Draft EA prepared for the subject project and offers the following comments for your consideration.

The OEQC recommends a more thorough discussion of the possible environmental effects of the lubricant used for the drilling operations, including potential terrestrial impacts. The document identifies Bentonite as a possible drilling lubricant, however the specific chemical that will be used is not stated. The impact cannot be properly address without disclosure of the specific lubricant and its environmental fate and transport.

A more detailed discussion of the use of the drilling fluid based on bentonite will be provided in the project's Final EA. The discussion will include information on:

- Technical data describing the environmental characteristics of bentonite (see the FEA, [Section 3.3](#))
- How the material is expected to perform during the operations phase of Horizontal Directional Drilling (HDD) drilling and how it will be recovered and recycled by the HDD operator (see the FEA, [Section 5.6](#))
- BMPs and other measures that will be employed to maintain and address the need for environmental safety and security (see the FEA, [Section 5.6](#))

We can advise the OEQC that bentonite is formulated from a natural clay material and has been used for several decades in the drilling industry. It has already been used on O'ahu at Kahe Beach, Nanakuli, in the 1999 to 2000 timeframe with one of the first uses of HDD for the installation of the Southern Cross Submarine Fiber Optic Cable project. A total of four HDD bores to a distance of approximately ¼th to ½ miles offshore were successfully completed. More recently, in the early 2000s, a submarine fiber optic cable was installed at Makaha Beach Park,

1
2
3
4
5
6

Mr. Scott Glenn, Director
May 26, 2016
Page 2 of 2

close to the planned SEA-US cable, by Sandwich Isles Communications, Inc. We are aware that at least one bore was completed and the cable is successfully operating. Both projects required the use of bentonite for the drilling process with no incidents of spills reported that have resulted in pollution or adverse effects to coastal waters or the environment.

We appreciated your review of the subject document and this opportunity to respond. Your letter and this response will be included in the Final EA. Should you have any further comments, please contact the undersigned at (808) 842-1133.

Sincerely,



Brian Takeda,
Planning Project Coordinator

KP/BT

c: John S. Williams, Applicant (via email: john.williams@necam.com)
Mark Taylor, Department of Planning & Permitting (via email: mtaylor1@honolulu.gov)

\\RMTC-FS\1\project\plan\22645-00 SEA-US Cable Permits\NARRATIVE\01_ENV ASSMT\FEA\DEA Response and Comment Ltrs and log\BT Edits\09_OEQC\bt.doc

1
2
3
4
5
6
7
8
9
10
11
12
13
14
15
16
17
18

DEPARTMENT OF TRANSPORTATION SERVICES
CITY AND COUNTY OF HONOLULU
855 SOUTH KING STREET, THIRD FLOOR
HONOLULU, HAWAII 96813
Phone: (808) 768-8300 • Fax: (808) 768-4730 • Internet: www.honolulu.gov

10

KIRK CALDWELL
MAYOR



MICHAEL D. FORMBY
DIRECTOR
MARK N. GARRITY, AICP
DEPUTY DIRECTOR

April 20, 2016

TP3/16-647943R

Mr. Brian Takeda
R.M. Towill Corporation
2024 North King Street, Suite 200
Honolulu, Hawaii 96819

Dear Mr. Takeda:

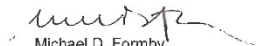
SUBJECT: Draft Environmental Assessment, Southeast Asia - United States
Cable System, Makaha Beach Landing, Waianae, Oahu, Hawaii

This is in response to a letter dated March 23, 2016 that was forwarded to us by the Department of Planning and Permitting, requesting our review and comments for the Southeast Asia – United States Cable System, Makaha Beach Landing project.

After review, we found that the proposed project will not have any impacts to our facilities, services or City roadways.

Thank you for the opportunity to review this matter. Should you have any questions, please contact Renee Yamasaki of my staff at 768-8383.

Very truly yours,


Michael D. Formby
Director

2024 North King Street
Suite 200
Honolulu Hawaii 96819-3470
Telephone 808 842 1133
Fax 808 842 1937
eMail rmtowill@hawaii.rr.com



R. M. TOWILL CORPORATION
SINCE 1930

Planning
Engineering
Environmental Services
Photogrammetry
Surveying
Construction Management

May 26, 2016

Michael D. Formby, Director
Department of Transportation Services
City and County of Honolulu
650 South King Street, Third Floor
Honolulu, Hawai'i 96813

Dear Mr. Formby:

Response to Comments for Hawai'i Revised Statutes, Chapter 343, Draft Environmental Assessment (DEA) for South-East Asia – United States (SEA-US) Cable System, Mākaha Beach Landing, 84-284 Farrington Highway, Mākaha, Wai'anae, Island of O'ahu, Hawai'i, Tax Map Keys (1) 8-4-002:059 and (1) 8-4-001:012

On behalf of NEC and Hawaiian Telcom, thank you for your letter dated April 20, 2016 concerning the subject project (File No. TP3/16-647943R). We acknowledge that the proposed project should have no significant impact on City and County of Honolulu facilities, services, or roadways.

We appreciated your review of the subject document and this opportunity to respond. Your letter and this response will be included in the Final EA. Should you have any further comments, please contact the undersigned at (808) 842-1133.

Sincerely,

Brian Takeda,
Planning Project Coordinator

KP/BT

c: John S. Williams, Applicant (via email: john.williams@necam.com)
Mark Taylor, Department of Planning & Permitting (via email: mtaylor1@honolulu.gov)

\\RMTC-FS\1\project\plan\22645-00 SEA-US Cable Permits\NARRATIVE\01_ENV ASSMT\FEA\DEA Response and Comment Ltrs and log\BT Edits\10_DOT\bt.doc

1
2
3
4
5
6
7
8
9
10
11
12
13
14
15
16
17
18

DEPARTMENT OF PLANNING AND PERMITTING
CITY AND COUNTY OF HONOLULU
550 SOUTH KING STREET, 7TH FLOOR • HONOLULU, HAWAII 96813
PHONE: (808) 756-8020 • FAX: (808) 756-0041
DEPT. WEB SITE: www.honolulu.gov/dpp • CITY VFS SITE: www.honolulu.gov

11

KIRK CALDWELL
MAYOR



April 22, 2016

GEORGE I. ATTA, FAICP
DIRECTOR
ARTHUR D. CHALLACOMBE
DEPUTY DIRECTOR
2016/ED-2(MT)

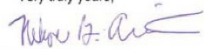
Brian Takeda
R.M. Towill Corporation
2024 North King Street, Suite 200
Honolulu, Hawaii 96819

Dear Mr. Takeda:

SUBJECT: Chapter 343, Hawaii Revised Statutes
Draft Environmental Assessment
Southeast Asia-United States Cable System
84-284 Farrington Highway
Tax Map Keys 8-4-2: 59 and 8-4-1: 12

The Department of Planning and Permitting has reviewed the above referenced Draft Environmental Assessment and has no comments at this time.

Should you have any questions, please call Mark Taylor at 768-8020 at our Land Use Approval Branch.

Very truly yours,

George I. Atta, FAICP
Director

2024 North King Street
Suite 200
Honolulu Hawaii 96819-3470
Telephone 808 842 1133
Fax 808 842 1937
eMail rmtowill@hawaii.rr.com



R. M. TOWILL CORPORATION
SINCE 1930

Planning
Engineering
Environmental Services
Photogrammetry
Surveying
Construction Management

May 26, 2016

George I. Atta, FAICP, Director
Department of Planning and Permitting
City and County of Honolulu
650 South King Street, 7th Floor
Honolulu, Hawai'i 96813

Dear Mr. Atta:

Response to Comments for Hawai'i Revised Statutes, Chapter 343, Draft Environmental Assessment (DEA) for South-East Asia – United States (SEA-US) Cable System, Mākaha Beach Landing, 84-284 Farrington Highway, Mākaha, Wai'anae, Island of O'ahu, Hawai'i, Tax Map Keys (1) 8-4-002:059 and (1) 8-4-001:012

On behalf of NEC and Hawaiian Telcom, thank you for your letter dated April 22, 2016 concerning the subject project (Ref No. 2016/ED-2(MT)). We acknowledge that the Department of Planning and Permitting has reviewed the above referenced Draft EA and has no comments.

We appreciated your review of the subject document and this opportunity to respond. Your letter and this response will be included in the Final EA. Should you have any further comments, please contact the undersigned at (808) 842-1133.

Sincerely,

Brian Takeda,
Planning Project Coordinator

KP/BT

c: John S. Williams, Applicant (via email: john.williams@necam.com)
Mark Taylor, Department of Planning & Permitting (via email: mtaylor1@honolulu.gov)

\\RMT\FS1\project\plan\22645-00 SEA-US Cable Permits\NARRATIVE\01_ENV ASSMT\FEA\DEA Response and Comment Ltrs and log\BT Edits\11_DPPbt.doc

1
2
3
4
5
6
7
8
9
10
11
12
13
14
15
16
17
18
19



**OFFICE OF PLANNING
STATE OF HAWAII**

235 South Beretania Street, 6th Floor, Honolulu, Hawaii 96813
Mailing Address: P.O. Box 2359, Honolulu, Hawaii 96804

12

DAVID Y. IGE
GOVERNOR
LEO R. ASUNCION
DIRECTOR
OFFICE OF PLANNING
Telephone: (808) 587-2848
Fax: (808) 587-2824
Web: <http://planning.hawaii.gov/>

Ref. No. P-15118

April 22, 2016

Mr. Brian Takeda
Project Manager
R.M. Towill Corporation
2024 N. King Street, Suite 200
Honolulu, Hawaii 96819

Dear Mr. Takeda:

Subject: Chapter 343, Hawaii Revised Statutes Draft Environmental Assessment – Southeast Asia – United States Cable System, Makaha Beach Landing; TMK: (1) 8-4-002:059 and (1) 8-4-001:012

Thank you for the opportunity to provide comments on the Draft Environmental Assessment (Draft EA) for the NEC Corporation of America’s transpacific submarine fiber optic (F/O) telecommunication cable landing at Makaha Beach, Oahu. This request was forwarded to our office by the City and County of Honolulu, Department of Planning and Permitting (DPP), via letter dated March 23, 2016.

It is our understanding that the NEC Corporation of America proposes laying a submarine F/O telecommunications cable that will connect Southeast Asia to the United States. The ultimate goal of this system is to improve telecommunications within the Pacific region. The horizontal directional drilling (HDD) technique employed for this project is expected to connect the F/O cable to land by drilling an 80 to 100 foot deep lined borehole, that will reach out to the ocean floor approximately 600 feet from the shoreline. The F/O cable will be installed within this borehole from the ocean end (14 to 17 meters deep) to a parcel mauka of Farrington Highway, owned by Hawaiian Telcom. The Draft EA also examines alignment alternatives (both curved and straight) that will bring the F/O cable to the landing site at Makaha Beach, while limiting the disruption to marine resources.

The Draft EA provides an overview of the project, proposes four alternatives (a no action plan, a delayed action alternative, a build alternative, and a preferred alternative), examines environmental impacts, public services impacts, socioeconomic impacts, and evaluates the project’s relationship to land use plans, policies, and controls. The preferred alternative location at Makaha Beach offers an optimal combination of access to telecommunication markets and users, and minimal potential for impacts to the surrounding environment.

Mr. Brian Takeda
April 22, 2016
Page 2

The Office of Planning (OP) has reviewed the transmitted material and has the following comments to offer:

1. The Draft EA addresses many of the programs, policies, and objectives that fall under the jurisdiction of OP.
 - a. Section 5.4, pages 5-4 to 5-6 of the Draft EA examines soil loss and sediment discharge impacts on the Makaha Beach project site. The project will adhere to all Federal, State, and County guidelines governing erosion control during construction.
 - b. Section 5.6, pages 5-7 to 5-8 of the Draft EA examines the project’s impact on surface waters near the site. Best management practices will be followed to prevent runoff pollution and discharge. The Draft EA states that there are contingency plans in place to respond to heavy rainfall.
 - c. Section 5.7, page 5-13 of the Draft EA states that the project area will use vegetative ground cover to stabilize the soil once the construction phase is complete. This practice is consistent with Low-Impact Design practices that limit erosion and sediment loss.
 - d. Section 8.2, pages 8-1 to 8-2 of the Draft EA provides information on Section 404, Clean Water Act and Section 10 Rivers and Harbors Act permits needed for this project. Additionally, Section 9.1, page 9-1 of the Draft EA acknowledges the need for a Federal Consistency Review which is performed by OP.
 - e. Section 8.4, pages 8-5 to 8-9 of the Draft EA addresses the project’s consistency with many of the objectives, policies, and priority guidelines of the Hawaii State Plan listed in HRS Chapter 226. As stated in the Draft EA, the themes applicable to this project include:
 - i. HRS § 226-10 – objectives and policies for the economy--potential growth activities;
 - ii. HRS § 226-10.5 – objectives and policies for the economy--information industry;
 - iii. HRS § 226-14 – objective and policies for facility systems--in general;
 - iv. HRS § 226-18.5 – objectives and policies for facility systems--telecommunications; and
 - v. HRS § 226-21 – objectives and policies for socio-cultural advancement--education.
- Section 8.4, pages 8-8 to 8-9 of the Draft EA makes reference to the State Functional Plan on Higher Education. It states that this undersea F/O cable

1
2
3
4
5
6
7
8
9
10
11
12
13
14
15
16
17
18
19

Mr. Brian Takoda
April 22, 2016
Page 3

project is relevant to higher education because it ensures that educational services and facilities meet individual and community needs in terms of education. Therefore, HRS § 226-107(5) – the priority guidelines on quality education should also be listed in this section because this guideline involves the electronic exchange of information for educational purposes.

The analysis on this section should include a discussion on the project's ability to meet all of the objectives, policies, and priority guidelines of the Hawaii State Plan. If any of the themes contained in the Hawaii State Plan are not applicable to this project, the Final Environmental Assessment (Final EA) should list them as "not applicable." Itemizing these themes in tabular form is often the most efficient way to address this matter.

- g. Section 8.8, pages 8-11 to 8-18 of the Draft EA examines the project's consistency with Hawaii Revised Statutes (HRS) § 205A-2, the objectives and policies of the Hawaii Coastal Zone Management program.
- h. Sections 8.12 and 8.13, page 8-23 of the Draft EA discuss the need for a Special Management Area (SMA) Minor Permit, as well as a Shoreline Setback Variance, both of which are subject to City and County of Honolulu, Department of Planning and Permitting regulations.

- 2. This project has a direct impact on the nearshore environment. It requires both a shoreline setback variance, SMA permit, utilizes HDD techniques underneath the ocean floor, near the shoreline, and proposes F/O cable facilities near the coastline. As this project occurs near the shoreline, based on HRS § 226-109(6) and 109(7) – the priority guidelines on climate change adaptation, please consider coastal resilience issues as they pertain to this project. The Final EA should examine the undersea F/O cable and its support infrastructure's susceptibility to beach erosion and coastal flooding due to negative effects of sea level rise.

If you have any questions regarding this comment letter, please contact Joshua Hekeikia of our office at (808) 587-2845.

Sincerely,



Leo R. Asuncion
Director

c: Mr. Mark Taylor, Department of Planning and Permitting, City and County of Honolulu

2024 North King Street
Suite 200
Honolulu Hawaii 96819-3470
Telephone 808 842 1133
Fax 808 842 1937
eMail rmtowill@hawaii.rr.com



R. M. TOWILL CORPORATION
SINCE 1930

Planning
Engineering
Environmental Services
Photogrammetry
Surveying
Construction Management

May 26, 2016

Leo R. Asuncion, Director
State of Hawai'i
Office of Planning
235 South Beretania Street, 6th Floor
Honolulu, Hawai'i 96813

Dear Mr. Asuncion:

Response to Comments for Hawai'i Revised Statutes, Chapter 343, Draft Environmental Assessment (DEA) for South-East Asia – United States (SEA-US) Cable System, Mākaha Beach Landing, 84-284 Farrington Highway, Mākaha, Wai'anae, Island of O'ahu, Hawai'i, Tax Map Keys (1) 8-4-002:059 and (1) 8-4-001:012

On behalf of NEC and Hawaiian Telcom, thank you for your letter dated April 22, 2016 concerning the subject project (Ref. No. P-15118). The following has been prepared in response to your comments (your comments have been *italicized* for reference):

The Office of Planning (OP) has reviewed the transmitted material and has the following comments to offer:

- 1. The Draft EA addresses many of the programs, policies, and objectives that fall under the jurisdiction of OP.*

The Applicant acknowledges the many programs, policies, and objectives under jurisdiction of the OP that have been cited in the DEA.

Section 8.4, pages 8-8 to 8-9 of the Draft EA makes reference to the State Functional Plan on Higher Education. It states that this undersea F/O cable project is relevant to higher education because it ensures that educational services and facilities meet individual and community needs in terms of education. Therefore, HRS § 226-107(5) - the priority guidelines on quality education should also be listed in this section because this guideline involves the electronic exchange of information for educational purposes.

The analysis on this section should include a discussion on the project's ability to meet all of the objectives, policies, and priority guidelines of the Hawaii State Plan. If any of the themes contained in the Hawaii State Plan are not applicable to this project, the Final Environmental Assessment (Final EA) should list them as "not applicable." Itemizing these themes in tabular form is often the most efficient way to address this matter.

We appreciate the above points of clarification. A reference to the Hawai'i State Plan (HSP), Priority Guidelines concerning quality education, and a tabular itemized assessment of the HSP relative to the subject project will be provided in the project's Final EA, Section 8.4.

- 2. This project has a direct impact on the nearshore environment. It requires both a shoreline setback variance, SMA permit, utilizes HDD techniques underneath the ocean floor, near the shoreline, and proposes F/O cable facilities near the coastline. As this project occurs near the shoreline, based on HRS § 226-109(6) and 109(7) - the priority guidelines on climate change adaptation, please consider coastal resilience issues as they pertain to this project. The Final EA*

1
2
3
4

Mr. Leo R. Asuncion, Director
May 26, 2016
Page 2 of 2

should examine the undersea F/O cable and its support infrastructure's susceptibility to beach erosion and coastal flooding due to negative effects of sea level rise.

This comment is noted. The subject project will be designed to meet utility standards for telecommunications facilities in a marine environment. This will include the use of a design hurricane resistant structure, the underground installation of fiber optic cable and utilities whenever possible, and backup power capability. We add that the use of horizontal directional drilling (HDD) for the major component will minimize or eliminate adverse impacts to coastal processes, while adding resiliency to an important utility asset.

Sea level rise is an important issue for all utility installations in coastal areas. Although HRS § 226-109(6) and 109(7) constitute among the few policies and regulations that address sea level rise in Hawai'i, we understand this is likely to change. A discussion of climate change and assessment of potential negative effects of sea level rise relative to the subject project will be provided in the project's Final EA, [Section 5.1](#).

We appreciated your review of the subject document and this opportunity to respond. Your letter and this response will be included in the Final EA. Should you have any further comments, please contact the undersigned at (808) 842-1133.

Sincerely,



Brian Takeda,
Planning Project Coordinator

KP/BT

c: John S. Williams, Applicant (via email: john.williams@necam.com)
Mark Taylor, Department of Planning & Permitting (via email: mtaylor1@honolulu.gov)

\\RMTC-FS\1project\plan\22645-00 SEA-US Cable Permits\NARRATIVE\01_ENV ASSMT\FEA\DEA Response and Comment Ltrs and log\BT Edits\12_OOPbt.doc

DEPARTMENT OF FACILITY MAINTENANCE
CITY AND COUNTY OF HONOLULU

1000 Ulukouia Street, Suite 215, Kapiolani, Hawaii 96707
Phone: (808) 768-3343 • Fax: (808) 768-3381
Website: www.honolulu.gov

13

KIRK CALDWELL
MAYOR



ROSS S. SASAMURA, P.E.
DIRECTOR AND CHIEF ENGINEER
EDUARDO P. MANGALLAN
DEPUTY DIRECTOR

IN REPLY REFER TO:
DRM 16-347

April 27, 2016

Mr. Brian Takeda
Project Coordinator
R. M. Towill Corporation
2024 N. King Street, Suite 200
Honolulu, Hawaii 96819-3494

Dear Mr. Takeda:

SUBJECT: Draft Environmental Assessment (EA)
Hawaiian Telecom Services Company, Inc. and City and
County of Honolulu
84-284 Farrington Highway - Waianae
TMK: 8-4-2: 59 and 8-4-1: 12

Thank you for allowing us the opportunity to review the Draft Environmental Assessment for the above-subject project.

We do not have any comments at this time, as we do not have any Department of Facility Maintenance facilities or easements on the subject property.

If you have any questions, please contact Mr. Kyle Oyasato of the Division of Road Maintenance at 768-3697.

Sincerely,

A handwritten signature in black ink, appearing to read "Ross S. Sasamura".

Ross S. Sasamura, P.E.
Director and Chief Engineer

cc: Mark Taylor
Department of Planning and Permitting

1
2

2024 North King Street
Suite 200
Honolulu Hawaii 96819-3470
Telephone 808 842 1133
Fax 808 842 1937
eMail rmtowill@hawaii.rr.com



R. M. TOWILL CORPORATION
SINCE 1930

Planning
Engineering
Environmental Services
Photogrammetry
Surveying
Construction Management

May 26, 2016

Ross S. Sasamura, P.E., Director and Chief Engineer
Department of Facility Maintenance
City and County of Honolulu
1000 Ulu'ohia Street, Suite 215
Kapolei, Hawai'i 96707

Dear Mr. Sasamura:

Response to Comments for Hawai'i Revised Statutes, Chapter 343, Draft Environmental Assessment (DEA) for South-East Asia – United States (SEA-US) Cable System, Mākaha Beach Landing, 84-284 Farrington Highway, Mākaha, Wai'anae, Island of O'ahu, Hawai'i, Tax Map Keys (1) 8-4-002:059 and (1) 8-4-001:012

On behalf of NEC and Hawaiian Telcom, thank you for your letter dated April 22, 2016 concerning the subject project (Ref No. DRM 16-347). We acknowledge that the Department of Facility Maintenance has reviewed the above referenced Draft EA and has no comments.

We appreciated your review of the subject document and this opportunity to respond. Your letter and this response will be included in the Final EA. Should you have any further comments, please contact the undersigned at (808) 842-1133.

Sincerely,

Brian Takeda,
Planning Project Coordinator

KP/BT

c: John S. Williams, Applicant (via email: john.williams@necam.com)
Mark Taylor, Department of Planning & Permitting (via email: mtaylor1@honolulu.gov)

\\RMT\FS1\project\plan\22645-00 SEA-US Cable Permits\NARRATIVE\01_ENV ASSMT\FEA\DEA Response and Comment Ltrs and log\BT Edits\13_DFM.doc

PHONE (808) 594-1888



FAX (808) 594-1938

14

HRD16-7823

May 2, 2016

R.M. Towill Corporation
Brian Takeda
2024 N. King St., Suite 200
Honolulu, HI 96819

Re: Request for Comments on the Draft Environmental Assessment for the Southeast Asia to United States Transpacific Submarine Fiber Optic Telecommunication Cable for the Landing on Mākaha Beach - File 2016/ED-2(MT)
Mākaha Ahupua'a, Wai'anae Moku, O'ahu Mokuupuni
Tax Map Key (1) 8-4-002:059 and (1) 8-4-001:012

Aloha Mr. Takeda:

The Office of Hawaiian Affairs (OHA) is in receipt of your April 5, 2016 letter requesting comments on the draft environmental assessment for the Southeast Asia – United States (SEA-US) transpacific submarine fiber optic telecommunication cable (Cable) only for the landing on Mākaha Beach.

NEC Corporations of America in partnership with Hawaiian Telcom, Inc. (Applicants), propose to construct the SEA-US Cable system connecting Indonesia, the Philippines, Guam, Hawai'i, and California. A group of companies will own the SEA-US Cable system: PT Telekomunikasi Indonesia International; Globe Telecom Inc.; Teleguam Holdings LLC; Hawaiian Telcom, Inc.; GTI Corporation; and RAM Telecom International, Inc.

The Cable landing and area of potential effect is mauka of Farrington Highway on Hawaiian Telcom property. The laying of the Cable will occur via a directional bore and travel beneath the Highway and Mākaha Beach Park at a depth of 80-100 feet until surfacing underwater about half a mile offshore.

Brian Takeda – R.M. Towill Corporation
May 2, 2016
Page 2

Mākaha Beach was chosen as a landing area due to the extensive and deep sand-filled channel fronting it, and the low probability of coral or other slow-growing sessile species due to the seasonal movement of sand and surf action. Nevertheless, Applicants state that if scattered corals are discovered, measures will be taken to avoid the formations.

Historical and Archaeological Resources

An archaeological assessment was conducted by Cultural Surveys Hawaii in November 2015 and no historic properties were identified within the project area. Nevertheless, OHA does request assurances that should iwi kūpuna or Native Hawaiian cultural deposits be identified during any ground altering activities, all work will immediately cease and the appropriate agencies, including OHA, will be contacted pursuant to applicable law.

Submerged Lands and the Public Land Trust

OHA is aware that Applicants must request an easement or lease for submerged lands to the Board of Land and Natural Resources,¹ who will set rent at fair market value² with the use of an appraiser, if approved.³ Previously, similar projects have been charged nominal or no fees, and we discourage this practice. All submerged lands are ceded, public trust lands, which carry with them a trust responsibility owned by the State of Hawai'i to its people, and all revenues generated from public land trusts aid the State in fulfilling its responsibilities to the trust purposes enumerated in Section 5(f) of the Hawai'i Admission Act.⁴

Mahalo for the opportunity to comment. Should you have any questions, please contact Jeannin Jeremiah at 594-1790 or by email at jeanninj@oha.org.

'O wau iho nō me ka 'oia 'i'o,

Kamano Crabbe
Kamana'opono M. Crabbe, Ph.D.
Ka Pouhana, Chief Executive Officer

KC:jj

C: Mark Taylor, City & County of Honolulu, Department of Planning and Permitting

**Please address replies and similar, future correspondence to our agency:*

*Dr. Kamano'opono Crabbe
Attn: OHA Compliance Enforcement
560 N. Nimitz Hwy, Ste. 200
Honolulu, HI 96817*

¹ Hawai'i Revised Statutes (HRS) § 171-53.
² HRS § 171-33(5).
³ HRS § 171-17.
⁴ Hawai'i Admission Act, Pub. L. No. 86-3, 73 Stat. 4, § 5(f) (1959).

2024 North King Street
Suite 200
Honolulu Hawaii 96819-3470
Telephone 808 842 1133
Fax 808 842 1937
eMail rmtowill@hawaii.rr.com



R. M. TOWILL CORPORATION
SINCE 1930

Planning
Engineering
Environmental Services
Photogrammetry
Surveying
Construction Management

May 26, 2016

Kamana‘opono M. Crabbe, Ph.D.
Ka Pouhana, Chief Executive Officer
State of Hawai‘i
Office of Hawaiian Affairs
560 North Nimitz Highway, Suite 200
Honolulu, Hawai‘i 96817

Dear Mr. Crabbe:

Response to Comments for Hawai‘i Revised Statutes, Chapter 343, Draft Environmental Assessment (DEA) for South-East Asia – United States (SEA-US) Cable System, Mākaha Beach Landing, 84-284 Farrington Highway, Mākaha, Wai‘anae, Island of O‘ahu, Hawai‘i, Tax Map Keys (1) 8-4-002:059 and (1) 8-4-001:012

On behalf of NEC and Hawaiian Telecom, thank you for your letter dated May 2, 2016 concerning the subject project (Ref. HRD16-7823). Although your letter was postmarked following the end of the Draft EA public comment period (April 25, 2016), we are happy to respond that your letter and this response will be included in the project’s Final EA, planned for publication shortly.

The following has been prepared in response to your comments (your comments have been *italicized* for reference):

Historical and Archaeological Resources

An archaeological assessment was conducted by Cultural Surveys Hawaii in November 2015 and no historic properties were identified within the project area. Nevertheless, OHA does request assurances that should iwi kupuna or Native Hawaiian cultural deposits be identified during any ground altering activities, all work will immediately cease and the appropriate agencies, including OHA, will be contacted pursuant to applicable law.

The Applicant confirms that the DEA, Section 7-2, identifies the mitigation measures that shall be applicable in the event that human burials or significant cultural finds are encountered during ground disturbance/construction activities. This shall include the cessation of work and the notification of the appropriate governmental agencies as stipulated by law.

Submerged Lands and the Public Land Trust

OHA is aware that Applicants must request an easement or lease for submerged lands to the Board of Land and Natural Resources,¹ who will set rent at fair market value² with the use of an appraiser, if approved.³ Previously, similar projects have been charged nominal or no fees, and we discourage this practice. All submerged lands are ceded, public trust lands, which carry with them a trust responsibility owned by the State of Hawai‘i to its people, and all revenues generated from public land trusts aid the State in fulfilling its responsibilities to the trust purposes enumerated in Section S(f) of the Hawai‘i Admission Act.⁴

1
2
3

Mr. Kamana‘opono M. Crabbe, Ph.D.
May 26, 2016
Page 2 of 2

This comment is noted and the Applicant appreciates OHA’s point of view concerning leases or easements for submerged land in the State of Hawai‘i. As noted above, your letter which includes this comment shall be provided in the project’s Final EA, for the public record.

We appreciated your review of the subject document and this opportunity to respond. Should you have any further comments, please contact the undersigned at (808) 842-1133.

Sincerely,



Brian Takeda,
Planning Project Coordinator

KP/BT

c: John S. Williams, Applicant (via email: john.williams@necam.com)
Mark Taylor, Department of Planning & Permitting (via email: mtaylor1@honolulu.gov)

K:\plan\22645-00 SEA-US Cable Permits\NARRATIVE\01_ENV ASSMT\FEA\DEA Response and Comment Ltrs and log\BT Edits\XX_OHA.doc

1

DAVID Y. IGE
GOVERNOR OF HAWAII



STATE OF HAWAII
DEPARTMENT OF HEALTH
P.O. Box 3378
HONOLULU, HAWAII 96801-3378

May 10, 2016

15

VIRGINIA PRESSLER, M.D.
DIRECTOR OF HEALTH

In reply, please refer to:
File:

16-295A CAB

Mr. Brian Takeda
R. M. Towill Corporation
2024 North King Street, Suite 200
Honolulu, Hawaii 96819

Dear Mr. Takeda:

**SUBJECT: Draft Environmental Assessment
NEC Corporation of America
Transpacific Submarine Fiber Optic Telecommunication Cable
2016/ED-2 (MT)**

A significant potential for fugitive dust emissions exists during all phases of construction. As your draft document states, activities must comply with the provisions of Hawaii Administrative Rules, §11-60.1-33 on Fugitive Dust. We encourage the contractor to implement a dust control plan as described in your draft Environmental Assessment to comply with the fugitive dust regulations; the plan does not require approval by the Department of Health.

If you have any questions, please contact Mr. Barry Ching of the Clean Air Branch at 586-4200.

Sincerely,

A handwritten signature in blue ink, appearing to read "Nolan S. Hirai".

NOLAN S. HIRAI, P.E.
Manager, Clean Air Branch

BC:rg

c: Mark Taylor, Department of Planning and Permitting, City and County of Honolulu
- Laura McIntyre, Environmental Planning Office, State Department of Health

1
2

2024 North King Street
Suite 200
Honolulu Hawaii 96819-3470
Telephone 808 842 1133
Fax 808 842 1937
eMail rmtowill@hawaii.rr.com



R. M. TOWILL CORPORATION
SINCE 1930

Planning
Engineering
Environmental Services
Photogrammetry
Surveying
Construction Management

May 26, 2016

Nolan S. Hirai, P.E.
Manager, Clean Air Branch
State of Hawai'i, Department of Health
P.O. Box 3378
Honolulu, Hawai'i 96801-3378

Dear Mr. Hirai:

Response to Comments for Hawai'i Revised Statutes, Chapter 343, Draft Environmental Assessment (DEA) for South-East Asia – United States (SEA-US) Cable System, Mākaha Beach Landing, 84-284 Farrington Highway, Mākaha, Wai'anae, Island of O'ahu, Hawai'i, Tax Map Keys (1) 8-4-002:059 and (1) 8-4-001:012

On behalf of NEC and Hawaiian Telcom, thank you for your letter dated May 10, 2016 concerning the subject project (Ref. 16-295A CAB). Although your letter was postmarked following the end of the Draft EA public comment period (April 25, 2016), we are happy to respond that your letter and this response will be included in the project's Final EA, planned for publication shortly.

We acknowledge your reference to Hawai'i Administrative Rules (HAR), §11-60.1-33, Fugitive Dust. A dust control plan will be prepared as part of the project's construction plan documentation, and we further acknowledge that the dust control plan will not require the approval of the State Department of Health.

We appreciated your review of the subject document and allowing us this opportunity to respond. Should you have any further comments, please contact the undersigned at (808) 842-1133.

Sincerely,

Brian Takeda,
Planning Project Coordinator

KP/BT

c: John S. Williams, Applicant (via email: john.williams@necam.com)
Mark Taylor, Department of Planning & Permitting (via email: mtaylor1@honolulu.gov)
DOH: CWB (via email only)

K:\plan\22645-00 SEA-US Cable Permits\NARRATIVE\01_ENV ASSMT\FEA\DEA Response and Comment Ltrs and log\BT Edits\XX_DOH CAB.doc

1

DAVID Y. IGE
GOVERNOR



STATE OF HAWAII
DEPARTMENT OF TRANSPORTATION
869 PUNCHBOWL STREET
HONOLULU, HAWAII 96813-5097

May 12, 2016

16

FORD N. FUCHIGAMI
DIRECTOR

DEPUTY DIRECTORS
JADE T. BUTAY
ROSS M. HIGASHI
EDWIN H. SNIFFEN
DARRELL T. YOUNG

IN REPLY REFER TO:
DIR 0415
HWY-PS 2.2265

Mr. Brian Takeda
R.M. Towill Corporation
2024 North King Street, Suite 200
Honolulu, Hawaii 96819

Dear Mr. Takeda:

Subject: Draft Environmental Assessment
NEC Corporation of America
Transpacific Submarine Cable Southeast Asia
US (SEA-US) Makaha Beach Landing, 84-284 Farrington Highway
Makaha, Oahu, TMK: (1) 8-4-002: 059; 8-4-001: 012

The NEC Corporation of America plans to lay a submarine cable that will pass under Makaha Beach and Farrington Highway, State Route No. 93, to a Hawaiian Telcom cable landing station inland of Farrington Highway. The preferred alternative for installation involves using horizontal directional drilling (HDD) to create a bore hole through which the cable can be pulled.

The installation of the cable, based on the preferred installation alternative, HDD, will not impact our State highway facilities, but the cable owner must still obtain all required Construction Plan Approval, and Use and Occupancy Permits where the cable/bore hole crosses our right-of-way.

If there are any questions, please contact Nami Wong, Systems Planning Engineer, Highways Division, Planning Branch, at (808) 587-6336. Please reference file review number PS 2016-041 in all contacts and correspondence regarding these comments.

Sincerely,

FORD N. FUCHIGAMI
Director of Transportation

c: George I. Atta, Director, DPP, 2016/ED-2 (MT)

2024 North King Street
Suite 200
Honolulu Hawaii 96819-3470
Telephone 808 842 1133
Fax 808 842 1937
eMail rmtowill@hawaii.rr.com



R. M. TOWILL CORPORATION
SINCE 1930

Planning
Engineering
Environmental Services
Photogrammetry
Surveying
Construction Management

May 26, 2016

Ford N. Fuchigami, Director of Transportation
State of Hawai'i
Department of Transportation
869 Punchbowl Street, Suite 215
Honolulu, Hawai'i 96813-5097

Dear Mr. Fuchigami:

Response to Comments for Hawai'i Revised Statutes, Chapter 343, Draft Environmental Assessment (DEA) for South-East Asia – United States (SEA-US) Cable System, Mākaha Beach Landing, 84-284 Farrington Highway, Mākaha, Wai'anae, Island of O'ahu, Hawai'i, Tax Map Keys (1) 8-4-002:059 and (1) 8-4-001:012

On behalf of NEC and Hawaiian Telcom, thank you for your letter dated May 12, 2016 concerning the subject project (Ref. DIR 0415, HWY-PS 2.2265). We are happy to report that this response can be included in time for publication of the project's Final EA.

We acknowledge that the subject project will not impact state highway facilities, but does require Construction Plan Approval and Use and Occupancy permission where the Horizontal Directional Drilling (HDD) borehole and fiber optic telecommunications cable crosses the highway right-of-way.

We appreciated your review of the subject document and this opportunity to respond. Your letter and this response will be included in the Final EA. Should you have any further comments, please contact the undersigned at (808) 842-1133.

Sincerely,

Brian Takeda,
Planning Project Coordinator

KP/BT

c: John S. Williams, Applicant (via email: john.williams@necam.com)
Mark Taylor, Department of Planning & Permitting (via email: mtaylor1@honolulu.gov)

\\RMTC-FS\1\project\plan\22645-00 SEA-US Cable Permits\NARRATIVE\01_ENV ASSMT\FEA\DEA Response and Comment Ltrs and log\BT Edits\13_DFM.doc

1 **10.0 Permits and Approvals that May be Required**

2 10.1 Federal

3 Section 7, ESA, Consultation (USFWS and NOAA)

4 Magnuson-Stevens Fishery Conservation and Management Act Consultation (NOAA)

5 Section 106, NHPA, Consultation (DLNR, SHPD)

6 Section 404, CWA and Section 10, RHA Request for Permit Application (USACE)

7 10.2 State of Hawai'i

8 Final Environmental Assessment (FEA) and FONSI under HRS, Chapter 343 (DPP)

9 CZM FEDCON Determination (Department of Business, Economic Development, and Tourism
10 (DBEDT), Office of Planning)

11 Section 401, CWA, Water Quality Certification (CWB, DOH)

12 Section 402, CWA, NPDES Permit for Construction Stormwater (CWB, DOH)

13 Conservation District Use Permit (DLNR, OCCL)

14 Application for Use and Occupancy of the HDOT ROW (HDOT, Highways Division, ROW Branch)

15 Right-of-Entry and Grant of Submarine Easement within State Waters (DLNR, BLNR)

16 Application to discharge construction stormwater into exiting State of Hawai'i Highways Division
17 Storm Drain System (HDOT, Highways Division)

18 10.3 City and County of Honolulu

19 Special Management Area (SMA) Minor Permit (DPP)

20 Shoreline Setback Variance (SSV) Permit (DPP)

21 Easement for Use of Land under Ownership of the CCH (DBFS)

22

1 **11.0 Agencies, Organizations and Individuals to be Consulted for the**
2 **Environmental Assessment**

3 11.1 City and County of Honolulu

- 4 DPR
- 5 DPP
- 6 DBFS
- 7 Honolulu Fire Department
- 8 Honolulu Police Department
- 9 Honolulu Board of Water Supply

10 11.2 State of Hawai‘i

- 11 DLNR:
 - 12 BLNR
 - 13 DOBOR
 - 14 OCCL
 - 15 Division of Forestry and Wildlife (DOFAW)
 - 16 Division of State Parks
 - 17 SHPD
 - 18 Land Division
- 19 DOH:
 - 20 CWB
 - 21 DBEDT, Office of Planning
 - 22 HDOT, Highways Division
 - 23 Department of Hawaiian Home Lands
 - 24 OHA
 - 25 OIBC

26 11.3 Federal Government

- 27 USACE, Honolulu District
- 28 NOAA
- 29 USFWS
- 30 USCG

31 11.4 Utility Companies

- 32 HECO
- 33 Hawaiian Telcom
- 34 Oceanic Time-Warner Cable differentiate

35

- 1 11.5 Elected Officials and Neighborhood Boards USACE, Honolulu District
- 2 State Senator Maile S. L. Shimabukuro, District 21
- 3 State Representative Jo Jordan, District 44
- 4 Honolulu City Councilperson Kymberly Marcos Pine, District 1
- 5 Chairperson Kawika Nahoopii, Neighborhood Board No. 24, Wai‘anae USCG

- 6 11.6 Landowners and Community Associations
- 7 Hawaiian Telcom
- 8 CCH, DBFS
- 9 HDOT, Highways Division, ROW Branch
- 10 DLNR, BLNR
- 11 Mākaha Ahupua`a Community Association

- 12 11.7 Public Information Meetings Associated with Regulatory Compliance
- 13 Public information meetings will be held throughout the EA and environmental permitting process for
- 14 the proposed project. The public will be notified in advance once meetings are scheduled. See **Section**
- 15 **3.8, Regulatory and Community Consultations** for a list of permits and approvals, and public hearings
- 16 and meetings that will be held for the proposed project.

- 17

12.0 Summary of Impacts and Significance Determination

In accordance with the content requirements of HRS, Chapter 343, and the significance criteria in HAR, Section 11-200-12 of Title 11, Chapter 200, an applicant or agency must determine whether an action may have significant impacts on the environment, including all phases of the project, its expected consequences both primary and secondary, its cumulative impact with other projects, and its short- and long-term effects. In making the determination, the Rules establish “Significance Criteria” to be applied as a basis for identifying whether significant environmental impacts will occur. According to the Rules, an action shall be determined to have a significant impact on the environment if it meets any one of the criteria. See **Table 12-1** at the end of this section for a summary of impacts and proposed mitigation.

12.1 Short-Term Impacts

The potential for short-term impacts resulting from the proposed action include:

- Temporary closures and disruptions in near shore waters during cable installation;
- Potential disturbances to marine mammals and sea turtles by the presence of vessels and placement of cables during installation of the cable;
- Ground disturbances during construction; and
- Noise during construction.

These potential short-term impacts are not anticipated to result in secondary or cumulative impacts. All anticipated short-term impacts would be addressed through the use of appropriate mitigation measures and practices to minimize adverse effects.

12.2 Long-Term Impacts

There would be positive long-term impacts in the areas of social benefit for residents and visitors from the installation of the SEA-US cable system. Long-term gains resulting from development of the proposed project include provision of more effective State telecommunications capabilities (by means of transmission from the F/O cable). The proposed project will maintain and enhance economic productivity by increasing telecommunications service between the State and international (Southeast Asian nations and Guam) and domestic (Western U. S.) locations. The project will further benefit Hawai‘i with increased telecommunications speed and reliability due to the advanced capacity and backup that would be provided. The planned project would benefit both the resident and visiting populations on O‘ahu, that will enable O‘ahu to continue to be a desirable place to live and visit.

The anticipated entry of new capacity by the SEA-US cable system will also promote telecommunications services and increase accessibility and use of telecommuting for business, commerce and cultural exchange.

1 The potential for adverse cumulative environmental impacts is not anticipated:

- 2 • The proposed project is consistent with the long-range goals, policies and objectives articulated
3 in policy documents for future planned development in the Wai‘anae area. The proposed
4 project is also compatible with the existing land uses in the area and complies with applicable
5 land use regulations. As a result, project implementation would not contribute to potentially
6 significant land use compatibility or policy conflicts.

- 7 • The project itself would not lead to plans for future unanticipated construction. Therefore,
8 potentially significant cumulative impacts would be avoided. The project may encourage
9 development and expansion of the telecommunications infrastructure serving Hawai‘i to
10 accommodate future growth in the information industry. This would provide opportunities for
11 Hawai‘i’s people to obtain job training and education that would allow for upward mobility
12 within the information industry.

- 13 • The proposed project would result in positive long-term impacts by providing reliable
14 telecommunications service between Indonesia, the Philippines, Guam, and the U. S. West
15 Coast, and Hawai‘i. The proposed project would enhance service now provided through cable
16 systems that have limited bandwidth capacity. The proposed SEA-US cable system will have
17 high operating bandwidth enabling the use of high technology services such as telemedicine and
18 real time videotrafficing and provide an alternative to the existing F/O cable systems between
19 the proposed locations in the event of system failure or damage. No significant cumulative
20 impacts are anticipated and no additional mitigation measures are required.

- 21 • The project is located in an area that is adequately served by public services and facilities,
22 including police and fire protection. The proposed project would not significantly affect the
23 exiting level of service of either police or fire protection. The potential (less than significant)
24 construction related impacts associated with the proposed project would not alter the ability of
25 fire or police protection from providing an adequate level of service in the project environs and
26 would not place an undue burden on the public facilities that would support the project, i.e.,
27 police and fire protection.

1 Table 12-1, SEA-US Cable System Mākaha Beach Landing Impacts Summary

Resource Area	Short-term Impacts	Long-term Impacts	Mitigation and BMPs	DEA Sections
Geology, Topography, & Soil Resources	<ul style="list-style-type: none"> Ground disturbing activities (i.e., during site preparation, HDD, and construction). 	No Adverse Impact.	<ul style="list-style-type: none"> Site restoration to original condition at conclusion of project. <p>No Mitigation required.</p>	<p>5.2 Geology</p> <p>5.3 Topography</p> <p>5.4 Soils</p>
Surface Water Resources	<ul style="list-style-type: none"> Localized and potential temporary increase in turbidity in the nearshore landing location within Class A Marine Waters. 	No Adverse Impact.	<ul style="list-style-type: none"> Construction will be regulated through adherence to the Department of the Army and NPDES permit conditions. During construction, work activities will be in compliance with HAR 11-54 WQS and HAR 11-55 Water Pollution Control. Discharge pollution prevention measures will be employed in all phases of the project and will include a <i>Frac-out Contingency Plan</i>. Following construction all areas of ground disturbance will be stabilized with appropriate materials including the use of vegetative ground cover. 	<p>5.6 Surface Water</p> <p>5.7 Drainage</p> <p>5.11 Water Quality</p>
Scenic & Aesthetic Resources	<ul style="list-style-type: none"> Temporary presence of equipment and vessels, which will be visible to beach users. 	No Adverse Impact.	<ul style="list-style-type: none"> Equipment will be confined to work areas. All construction related equipment will be removed following the completion of work. Existing vegetation and new landscaping will be used to enhance views of the access road and building. The CLS will be a color consistent with the earth tones of the surrounding site. 	<p>5.9 Scenic & Aesthetic Environment</p>

Resource Area	Short-term Impacts	Long-term Impacts	Mitigation and BMPs	DEA Sections
Air Quality	<ul style="list-style-type: none"> Temporary and localized emissions from HDD boring rig, construction related equipment, and vehicles. 	No Adverse Impact.	<ul style="list-style-type: none"> Construction equipment and vehicles shall be maintained in proper working order to reduce air emissions. <p>No mitigation required.</p>	5.10 Air Quality
Noise	<ul style="list-style-type: none"> Temporary source of noise above ambient levels from HDD boring rig, construction noise, and vessels. 	No Adverse Impact.	<ul style="list-style-type: none"> Noise attenuation barriers or enclosures baffled to restrict the escape of noise will be placed around the bore site to mitigate noise effects produced from the operation of the HDD boring rig. Mufflers will be used on all combustion powered construction vehicles and machinery, and all noise attenuation equipment maintained in good operating condition Faulty equipment will be repaired or replaced 	5.11 Noise
Terrestrial Botanical Resources	<ul style="list-style-type: none"> No Adverse Impact. 	No Adverse Impact.	No Mitigation required.	5.13 Terrestrial Botanical Resources
Terrestrial Faunal and Avifaunal Resources	<ul style="list-style-type: none"> Increased lighting during construction of the proposed project. 	No Adverse Impact.	<ul style="list-style-type: none"> Light fixtures utilized for this project will be designed and installed to reduce glare and shield light from migrating and/or nocturnally flying seabirds. Design features for lighting will be based on guidance in the “The Newell’s Shearwater Light Attraction Problem, A Guide for Architects, Planners, and Resort Managers.” 	5.14 Terrestrial Faunal and Avifaunal Resources

Resource Area	Short-term Impacts	Long-term Impacts	Mitigation and BMPs	DEA Sections
Marine & Nearshore Biological Resources	<ul style="list-style-type: none"> Potential for short-term disturbance to marine mammals and sea turtles 	No Adverse Impact.	<ul style="list-style-type: none"> BMPs will be followed by the project contractor to reduce the likelihood of interactions with protected species, and will include watching for and avoiding protected species before commencing work and postponing or halting operations when protected species are within 50 yards of project activities. 	5.15 Marine and Nearshore Biological Resources
Recreational Facilities	<ul style="list-style-type: none"> Temporary disruption and controlled public access to a limited nearshore area off the coast of Mākaha Beach during cable installation activities 	No Adverse Impact.	<ul style="list-style-type: none"> Closure of nearshore waters will be accomplished by publishing a notice advising mariners to temporarily avoid the area on days when the ship will lay cable and landing operations will occur. 	6.2 Recreational Facilities
Historic & Archaeological Resources	<ul style="list-style-type: none"> No Adverse Impact. 	No Adverse Impact.	No Mitigation required.	7.2 Historic & Archaeological Resources
Cultural Resources	<ul style="list-style-type: none"> No Adverse Impact. 	No Adverse Impact.	<ul style="list-style-type: none"> See Historic & Archaeological Resources for related BMPs and mitigation. 	7.3 Traditional Cultural Practices

1 12.3 Significance Criteria Evaluation

2 1. *Involves an irrevocable commitment to loss or destruction of natural or cultural resources;*

3 The proposed project is not anticipated to adversely impact, or cause an irrevocable
4 commitment to the loss or destruction of any natural or cultural resources. An investigation
5 of site conditions indicates no known natural or cultural resources which would be
6 adversely impacted by the proposed project. Installation of support infrastructure and use
7 of HDD from the terrestrial project site to the submerged nearshore will result in a
8 relatively unobtrusive project, with no major trenching required along the proposed
9 alignment. The design and planning for the proposed project incorporated protective
10 measures that will avoid resource loss or destruction. Once construction is complete, there
11 will be little to no evidence of work at the shore-end. Ground disturbed in the general area
12 of the CLS will be returned to pre-existing contours as much is practicable and replanted to
13 ensure protection against erosion. Biological observers will provide additional assurance of
14 protection for these resources.

15 2. *Curtails the range of beneficial uses of the environment;*

16 The proposed project would not result in the curtailment of the range of beneficial uses of
17 the environment.

18 No restriction of the beneficial uses will occur beyond the installation period. Access to the
19 immediate vicinity of the nearshore landing area where the HDD drill bit will emerge from
20 the submerged location will be controlled for a period of approximately one to three days.
21 The project will have no adverse impacts on continued use of the shoreline environment.
22 The materials used will be environmentally benign and have no adverse impact on the
23 environment. F/O cable at the shore-end will be installed below grade by HDD. The
24 terminus of the cable will be the CLS site mauka of Farrington Highway. The location of the
25 F/O cable and supporting infrastructure will preclude use of the site for other purposes.

26 3. *Conflicts with the State's long-term environmental policies or goals and guidelines as*
27 *expressed in Chapter 344, HRS, and any revisions thereof and amendments thereto, court*
28 *decisions, or executive orders;*

29 The proposed project is consistent with the State's long-term environmental policies, which
30 are to conserve natural resources and enhance the quality of life. The proposed project is
31 consistent with the environmental policies, goals and guidelines expressed in HRS, Chapter
32 343. Potential sources of adverse impacts have been identified and appropriate measures
33 have been developed to either mitigate or minimize potential impacts to negligible levels.

34 4. *Substantially affects the economic or social welfare of the community or state;*

35 The proposed project will not substantially affect the economic or social welfare of the
36 community or State. The project is intended to improve the long-distance transmission of

1 domestic and international F/O signals and reinforce Hawai‘i’s position as a hub in trans-
2 Pacific submarine telecommunications networks, which will facilitate the future economic
3 growth of the State. The anticipated entry of new capacity by the SEA-US cable system will
4 promote telecommunications services and increase accessibility and use of telecommuting
5 for business, commerce and cultural exchange.

6 *5. Substantially affects public health;*

7 The proposed project, with the implementation of BMPs and committed mitigation
8 measures, will not adversely affect public health or safety. The project will be developed in
9 accordance with Federal, State, and CCH, rules and regulations governing public safety and
10 health.

11 The F/O cable and accompanying light signals do not constitute a public health or safety
12 hazard. The cable is constructed of steel, glass fibers, and plastics. Light signals transmitted
13 through the cable will be self-contained, of low power, and are not expected to escape.
14 Should a cable break occur, the resulting loss of signal would require a shutdown of the
15 system until repairs can be made. The primary health concerns, therefore, involve air,
16 water, noise, and traffic impacts during construction. It is expected that potential for minor
17 impacts due to construction will be minimized or brought to negligible levels by use of
18 appropriate mitigation measures as described in this EA. No substantial adverse impacts to
19 public health are anticipated.

20 *6. Involves substantial secondary impacts, such as population changes or effects on public*
21 *facilities;*

22 The proposed project is limited to construction of support infrastructure, HDD and
23 installation of drill pipe, and laying and landing of a submarine F/O cable. Although the SEA-
24 US F/O cable system will serve the present and future population of Hawai‘i, the project
25 itself, will not result in substantial secondary impacts, such as the generation of new
26 population growth or creation of additional demands for public facilities. The project’s
27 effects are related to installation and are anticipated to be temporary and not substantial.

28 *7. Involves substantial degradation of environmental quality;*

29 The proposed project will be developed in accordance with the environmental polices of
30 HRS, Chapter 343, and the NEPA. The project would not result in significant or substantial
31 degradation of environmental quality. The project would have only temporary and
32 localized effects and the area will be restored upon completion of installation. As
33 demonstrated by similar actions near the project site, specifically the existence of other
34 cables, the environmental quality of the area has not been adversely affected and this
35 project would have similar effects.

- 1 8. *Is individually limited but cumulatively has considerable effects on the environment, or*
2 *involves a commitment for larger actions;*

3 The project will not have cumulative effects on the environment, or require a commitment
4 to larger actions. The proposed project does not commit resources for a larger action or
5 subsequent development. There are also no cumulative effects on ecosystem resources or
6 human communities. The proposed project is intended to improve telecommunications
7 capabilities between the Southeast Asian nations of Indonesia and the Philippines, the U. S.
8 territory of Guam, Western U. S., and Hawai'i. The project itself, is not expected to
9 adversely impact the environment, generate future population growth, or create major
10 new demands for development.

- 11 9. *Substantially affects any rare, threatened or endangered species or its habitat;*

12 Rare, threatened, or endangered species will not be substantially affected by the project.
13 No federal jurisdictional waters (streams or wetlands), or federally delineated Critical
14 Habitat for any species is present on or near the terrestrial project parcel. Thus,
15 modifications of habitats on the terrestrial site will not result in impacts to federally
16 designated Critical Habitat. In addition, the proposed project is not anticipated to result in
17 adverse effects to any protected (State of Hawai'i and Federal listed threatened or
18 endangered) plant or animal species. No negative effect on plant or animal habitats or
19 specific communities is expected. See **Section 5.13** and **Section 5.14** for discussion on
20 botanical, avifaunal, and faunal species occurring at or near the project site.

21 Potential for adverse impacts to oceanic fauna including humpback whales, sea turtles,
22 monk seals, coral, spinner dolphins, and shellfishes, are described in detail with
23 appropriate mitigation measures in **Section 5.15**. Protective measures reviewed by the
24 appropriate resource agencies will be implemented during installation to avoid impacts.

- 25 10. *Detrimentially affects air or water quality or ambient noise levels;*

26 No adverse impacts to air or water quality are anticipated, and no noise or atmospheric
27 discharges are associated with operation of the F/O cable system. During construction,
28 equipment required to install support infrastructure and the cable may result in air
29 emissions and increased noise, that will be intermittent, localized and of very short
30 duration, and are therefore negligible.

31 To minimize turbidity in submerged waters during daylighting operations, the drill bit will
32 be slowed or stopped completely. Operation of the drill will involve use of a bentonite
33 based drilling fluid to facilitate passage of the drill bit through the substratum. The HDD
34 contractor will be directed to prevent and avoid drilling fluid discharges at the ocean end
35 and will provide management and construction work practices to ensure against adverse
36 effects. In addition, the drilling contractor shall develop and adhere to a *Frac-out*
37 *Contingency Plan*, as discussed in **Section 5.6**.

1 All proposed construction activities are expected to occur in accordance with applicable
2 laws and regulations governing the safe operation and use of construction machinery. As
3 required, any temporary impacts to air quality, water quality, or noise levels during
4 construction would be addressed through the implementation of appropriate mitigation
5 measures described in this document. Water quality may be affected during construction
6 but would be addressed through NPDES, and Section 404/10 and 401 permit requirements,
7 as applicable.

- 8 11. *Affects or is likely to suffer damage by being located in an environmentally sensitive area,*
9 *such as a flood plain, tsunami zone, beach, erosion-prone area, geologically hazardous land,*
10 *estuary, freshwater, or coastal waters;*

11 The project area is not subject to damage or considered an environmentally sensitive area
12 such as a flood plain, tsunami zone, beach, erosion-prone area, estuary, or coastal area.
13 The proposed project is located in an area appropriate for installation of a submarine F/O
14 cable. The project site does not contain any especially sensitive environmental
15 characteristics, which would detract from this activity. The project area was selected for its
16 suitability, including the physical setting and potential environmental constraints.

- 17 12. *Substantially affects scenic vistas and view planes identified in county or state plans or*
18 *studies;*

19 The proposed project involves installation of support infrastructure and submarine F/O
20 cable. Although there will be potential for impacts during construction, it is expected to be
21 of short duration and of limited scope. The project will involve the temporary presence of
22 vessels and equipment, which will be visible to beach users but will not substantially affect
23 the vista or viewplane upon completion of the installation. Upon completion, all
24 construction equipment will be removed from the site. Support infrastructure necessary to
25 the project will include a paved access road, BMH, and CLS. These features are not
26 expected to impact the existing scenic vistas or view planes of the area. After the cable is
27 installed, it will have no effect on vistas or viewplanes.

- 28 13. *Requires substantial energy consumption.*

29 The facilities identified in this project would not consume a substantial amount of energy.
30 Sufficient energy will be used to install the F/O cable system. Construction activities would
31 result in a short-term increase in power demand, but the increase would be of short
32 duration and would cease upon project completion. Energy will also be used during the
33 transport of construction equipment, machinery, and personnel to the project site. None of
34 these activities are expected to result in use of energy significantly greater than similar F/O
35 cable construction projects.

36

1 **13.0 Findings**

2 In accordance with the provisions set forth in HRS, Chapter 343, and the significance criteria in HAR,
3 Section 11-200-12 of Title 11, Chapter 200, this assessment has determined that the project will have no
4 significant adverse impact to water quality, air quality, existing utilities, noise levels, social welfare,
5 archaeological sites, or wildlife habitat. Anticipated effects will be temporary and will not adversely
6 impact the environmental quality of the area. Impacts that have been identified will be mitigated.

7 Based on analysis and review of the above factors, it has been determined that an Environmental Impact
8 Statement (EIS) will not be required, and that a Finding of No Significant Impact (FONSI) be issued for
9 this project.

1 14.0 References

- 2 (AECOS, 2015a) *Marine Biological and Water Quality Surveys off Mākaha Beach, Wai‘anae, O‘ahu*. Prepared for R.
3 M. Towill Corporation. December 2015.
- 4 (AECOS, 2015b) *Natural Resources Assessment for Hawaiian Telcom site (parcel TMK: 8-4-002: 059), Wai‘anae*
5 *District, Island of O‘ahu*. Prepared for R. M. Towill Corporation. December 2015.
- 6 (CCH, DPP, 2002) *General Plan*. Prepared by the City and County of Honolulu, Department of Planning and
7 Permitting. Amended 2002.
- 8 (CCH, DPP, 2010) Oahu tsunami evacuation zone maps, Map 15: Yokohama (Inset 2),
9 http://static.pdc.org/tsunami/oahu/15_Yokohama_Bay_to_Pokai_Bay.gif
- 10 (CCH, DPP, 2012) *Wai‘anae Sustainable Communities Plan*. Prepared by the City and County of Honolulu,
11 Department of Planning and Permitting. Effective February 2012.
- 12 (CSH, 2015a) *Draft Archaeological Assessment for the Southeast Asia – U. S. (SEA-US) Cable Project, Mākaha*
13 *Ahupua‘a, Wai‘anae District, O‘ahu, TMK: [1] 8-4-002: 059*. Prepared by Cultural Surveys Hawai‘i, Inc. Prepared for
14 R. M. Towill Corporation. November 2015.
- 15 (CSH, 2015b) *Draft Cultural Impact Assessment for the Southeast Asian – United States (SEA-US) Cable System,*
16 *Mākaha Beach Landing Project, Mākaha Ahupua‘a, Wai‘anae District, O‘ahu TMK: [1] 8-4-002:059*. Prepared by
17 Cultural Surveys Hawai‘i, Inc. Prepared for R. M. Towill Corporation. January 2015.
- 18 (DBEDT, 2014) 2014 State of Hawaii Data Book, Department of Business, Economic Development & Tourism, State
19 of Hawaii 2014. Retrieved from: <http://files.hawaii.gov/dbedt/economic/databook/db2014/section01.pdf>
- 20 (DLNR, 2014a) *Mākaha Valley Flood Mitigation Study, Public Review Draft Report, Volume I*. Prepared for the State
21 of Hawai‘i, Department of Land and Natural Resources, Engineering Division. September 2014.
- 22 (DLNR, 2014b) Hawai‘i Administrative Rules, Title 13, Department of Land and Natural Resources, Chapter 95,
23 Protected Marine Fisheries Resources, Rules Regulating the Taking and Selling of Certain Marine Resources. 14 pp.
- 24 (DLNR, 2015) Chapter 124. Indigenous Wildlife, Endangered, Injurious Wildlife, Introduced Wild Birds, and
25 Introduced Wildlife. Department of Land and Natural Resources. State of Hawaii. Administrative Rule under Title
26 13. Subtitle 5, Part 2, dated February 17, 2015.
- 27 (DOE, 1989) *State Education Functional Plan*, Department of Education, State of Hawai‘i, 1989.
- 28 (DOH, 2012) *Mission Statement, Hawai‘i Department of Health, Clean Air Branch*. Retrieved from:
29 <http://health.hawaii.gov/cab/>
- 30 (DOH, 2014a) Hawai‘i Administrative Rules, Title 11, Department of Health, Chapter 54, Water Quality Standards.
31 State of Hawaii, Department of Health. 110 pp.
- 32 (DOH, 2014b) State of Hawai‘i Water Quality Monitoring and Assessment Report: Integrated Report to the U.S.
33 Environmental Protection Agency and the U.S. Congress Pursuant to §303(d) and §305(b), Clean Water Act (P.L. 97-
34 117)
- 35 (EPA, 2011) Inventory of U. S. greenhouse gas emissions and sinks: 1990 – 2009. U.S. Environmental Protection
36 Agency. April 2011.

- 1 (FR, 2015) Federal Register, Vol. 80, No. 162, Friday, August 21, 2015, Rules and Regulations, *Endangered and*
2 *Threatened Species: Final Rulemaking To Revise Critical Habitat for Hawaiian Monk Seals; Final Rule*, p. 50926-
3 50988.
- 4 (Gimbelluca et al., 2013) Giambelluca, T.W., Q. Chen, A.G. Frazier, J.P. Price, Y.-L. Chen, P.-S. Chu, J.K. Eischeid, and
5 D.M. Delparte, 2013: Online Rainfall Atlas of Hawai‘i. *Bull. Amer. Meteor. Soc.* 94, 313-316, doi: 10.1175/BAMS-D-
6 11-00228.1.
- 7 (HIHWNMS, 2014) Hawaiian Islands Humpback Whale National Marine Sanctuary. 2014. Available online at URL:
8 http://hawaiihumpbackwhale.noaa.gov/explore/whale_watching.html.
- 9 (HI-NFIP, 2014) *Hawai‘i-National Flood Insurance Rate Program Flood Hazard Assessment Tool*. Retrieved from:
10 <http://gis.hawaiiinfip.org/FHAT/>
- 11 (IPCC, 2013) Climate Change 2013: The Physical Science Basis. Contribution of Working Group I to the Fifth
12 Assessment Report of the Intergovernmental Panel on Climate Change [Core Writing Jonathan Gregory, Lead
13 author, Chapter 13, *Sea level change*].
- 14 (IPRC, 2014) Projecting Climate Change in Hawai‘i, IPRC Climate, vol. 14, no. 1. Prepared by the International Pacific
15 Research Center, 2014.
- 16 (Juvic and Juvic, 1998) *Atlas of Hawai‘i*. University of Hawai‘i Press, Honolulu, Hawai‘i.
- 17 (MSFCMA, 1996) Magnuson-Stevens Fishery Conservation and Management Act (MSFCMA). 1996. MSFCMA as
18 amended through October 11, 1996. 16 U.S.C. §1801-1883. Available online at URL:
19 www.nmfs.noaa.gov/sfa/magact.
- 20 (NOAA, 2002) National Oceanic and Atmospheric Administration (NOAA). 2002. Department of Commerce,
21 National Oceanic and Atmospheric Administration. Essential Fish Habitat (EFH) Regulatory Guidelines. *Federal*
22 *Register*, 67 (January 17, 2002): 98 – 111.
- 23 (NOAA-NMFS, 2006) National Oceanic and Atmospheric Administration – National Marine Fisheries Service (NOAA-
24 NMFS). 2006. Protection of Marine Mammals; Notice of Intent to Prepare and Environmental Impact Statement.
25 *Federal Register*, 70 (190; October 2, 2006): 57923-57926.
- 26 (NOAA-NMFS, 2011). National Oceanic and Atmospheric Administration – National Marine Fisheries Service
27 (NOAA-NMFS). 2011. Spinner Dolphin (*Stenella longirostris longirostris*). (website) Available online at URL:
28 http://www.fpir.noaa.gov/PRD/prd_spinner.html.
- 29 (NOAA-NMFS, 2014). National Oceanic and Atmospheric Administration – National Marine Fisheries Service
30 (NOAA-NMFS). 2014. Department of Commerce. Endangered and Threatened Wildlife and Plants: Final Listing
31 Determination on Proposal to List 66 Reefbuilding Coral Species and to Reclassify Elkhorn and Staghorn Corals.
32 Available online at URL: http://www.nmfs.noaa.gov/stories/2014/08/docs/final_coral_rule.pdf.
- 33 (NOAA-NMFS, 2015). National Oceanic and Atmospheric Administration – National Marine Fisheries Service
34 (NOAA-NMFS). 2015. Endangered and Threatened Species: Final Rulemaking To Revise Critical Habitat for Hawaiian
35 Monk Seals. *Federal Register*, 80 (162; August 21, 2015): 50925-50988.
- 36 (NMFS-USFWS, 2015a) National Marine Fisheries Service and U.S. Fish and Wildlife Service (NMFS and UFWFS).
37 2015. Endangered and Threatened Species; Identification and Proposed Listing of Eleven Distinct Population
38 Segments of Green Sea Turtles (*Chelonia mydas*) as Endangered or Threatened and Revision of Current Listings.
39 *Federal Register*, 80 (55; March 23, 2015): 15272-15337.

- 1 (NMFS-USFWS, 2015b) National Marine Fisheries Service and U.S. Fish and Wildlife Service (NMFS and UFWFS).
2 2015. 2015. Endangered and Threatened Wildlife: Response to a Petition to Identify Green Sea Turtle Distinct
3 Population Segments under the Endangered Species Act. Available online at URL:
4 www.fpir.noaa.gov/Library/PAO/Media%20Releases/FINAL_release_greenturtle_PCextension_8_24_15.pdf
- 5 (Sea Engineering, 2016) *Memorandum: Makaha Cable Landing – Seafloor Characteristics and Addendum to the Sea*
6 *Engineering Report: Mākaha Horizontal Directional Drilling Cable Landing Site Investigation*. Prepared by Sea
7 Engineering, Inc. Prepared for R. M. Towill Corporation. 2016.
- 8 (SOEST, 2010) C. Fletcher, B. Romaine, M. Barbee, S. C. Lim, and M. Dyer, University of Hawai‘i Coastal Geology
9 Group, School of Ocean and Earth Science and Technology, *O‘ahu Shoreline Study Erosion Maps, Mākaha*, 2010,
10 Retrieved from: <ftp://soest.hawaii.edu/coastal/webftp/Oahu/posters/MakahaSTsmoothTMKposterRGB72.jpg>
- 11 (SOEST, 2012) Sea Level Rise Hawai‘i, Hawai‘i’s Changing Climate. University of Hawai‘i at Mānoa, School of Ocean
12 and Earth Science and Technology. 2012. Available online at URL:
13 http://www.soest.hawaii.edu/coasts/sealevel/#_ftn27
- 14 (TNWRE, 2016), *Memorandum: Potential Impact of Groundwater Resources of HAWTEL’s Horizontal Directional*
15 *Drilling (HDD) for a Submarine Fiber Optic Cable*. Prepared by Tom Nance Water Resource Engineering. Prepared
16 for R. M. Towill Corporation. March 2016.
- 17 (USACE & State of Hawai‘i, 2014). Evapotranspiration of Hawai‘i. Giambelluca, T.W., X. Shuai, M.L. Barnes, R.J.
18 Alliss, R.J. Longman, T. Miura, Q. Chen, A.G. Frazier, R.G. Mudd, L. Cuo, and A.D. Businger. Final report submitted to
19 the U.S. Army Corps of Engineers—Honolulu District, and the Commission on Water Resource Management, State
20 of Hawai‘i. 2014. Retrieved from: <http://climate.geography.hawaii.edu/>
- 21 (USDA, 1972) *Soil Survey of Islands of Kaua‘i, O‘ahu, Maui, Moloka‘i and Lāna‘i, State of Hawai‘i*. Published by the
22 United States Department of Agriculture (USDA), Soil Conservation Service, in Cooperation with The University of
23 Hawai‘i Agricultural Experiment Station. Honolulu, Hawai‘i. August 1972.
- 24 (USFWS, 2015) U.S. Fish and Wildlife Service (USFWS). 2015. Endangered and Threatened Wildlife and Plants.
25 50CFR 17:11 and 17:12. Available online at URL: <http://www.fws.gov/endangered/>.
- 26 (USGS, 1996) Nicholas, W. D., Shade, P. J., and Hunt, C. D., Jr., 1996, Summary of the O‘ahu, Hawai‘i, regional
27 aquifer system analysis: U. S. Geological Survey Professional Paper 1412-A, 61 p.
- 28 (USGS, 1999) Oki, D.S., Gingerich, S.B., and Whitehead, R.L., 1999a, Hawaii: in Hawaii in Ground Water Atlas of the
29 United States, Segment 13, Alaska, Hawaii, Puerto Rico, and the U.S. Virgin Islands: U.S. Geological Survey
30 Hydrologic Investigations Atlas 730-N, p. N12–N22, N36.
- 31 (USGS, 2001) *The O‘ahu National Water-Quality Assessment: Groundwater*. Retrieved from:
32 <http://hi.water.usgs.gov/studies/nawqa/gw.html>
- 33 (USGS, 2002) C.H. Fletcher III, E. E. Grossman, B. M. Richmond, and A. E. Gibbs, 2002, *Atlas of Natural Hazards in*
34 *the Hawaiian Coastal Zone*, Geologic Investigations Series I-2761.
- 35 (WPRFMC, 2001) Western Pacific Regional Fishery Management Council (WPRFMC). 2001. Final Coral Reef
36 Ecosystem Fishery Management Plan. Available online at URL:
37 http://www.wpcouncil.org/Hawai‘i/coralreef.htm#Coral_FMP.

Appendices

- Appendix A AECOS, Inc., 2015. Reference in Text: (AECOS 2015a), *Marine Biological and Water Quality Surveys off Mākaha Beach, Wai‘anae, O‘ahu*.
- Appendix B AECOS, Inc., 2015. Reference in Text: (AECOS 2015b), *Natural Resources Assessment for Hawaiian Telcom site (parcel TMK: 8-4-002: 059), Wai‘anae District, Island of O‘ahu*.
- Appendix C Cultural Surveys Hawai‘i, Inc., 2015. Reference in Text: (CSH, 2015a), *Draft Archaeological Assessment for the Southeast Asia – U. S. (SEA-US) Cable Project, Mākaha Ahupua‘a, Wai‘anae District, O‘ahu, TMK: [1] 8-4-002: 059*.
- Appendix D Cultural Surveys Hawai‘i, Inc., 2015. Reference in Text: (CSH, 2015b), *Draft Cultural Impact Assessment for the Southeast Asian – United States (SEA-US) Cable System, Mākaha Beach Landing Project, Mākaha Ahupua‘a, Wai‘anae District, O‘ahu TMK: [1] 8-4-002:059*.
- Appendix E Sea Engineering, Inc., 2016. Reference in Text: (Sea Engineering, 2016), *Memorandum: Mākaha Cable Landing – Seafloor Characteristics and Addendum to the Sea Engineering Report: Mākaha Horizontal Directional Drilling Cable Landing Site Investigation*. Prepared by Sea Engineering, Inc. Prepared for R. M. Towill Corporation.
- Appendix F Tom Nance Water Resource Engineering, 2016. Reference in Text (TNWRE, 2016), *Memorandum: Potential Impact of Groundwater Resources of HAWTEL’s Horizontal Directional Drilling (HDD) for a Submarine Fiber Optic Cable*. Prepared by Tom Nance Water Resource Engineering. Prepared for R. M. Towill Corporation.

Appendix A

AECOS, Inc., 2015. Reference in Text: (AECOS 2015a), *Marine Biological and Water Quality Surveys off Mākaha Beach, Wai‘anae, O‘ahu.*

Marine biological and water quality surveys off Mākaha Beach, Wai‘anae, O‘ahu



AECOS Inc.
45-939 Kamehameha Hwy., Suite 104
Kāne‘ohe, Hawai‘i 96744

December 3, 2015

Marine biological and water quality surveys off Mākaha Beach, Wai‘anae, O‘ahu¹

December 3, 2015

DRAFT

AECOS No. 1451A

Stacey Kilarski and Allen Cattell
AECOS, Inc.
45-939 Kamehameha Hwy, Suite 104
Kāne‘ohe, Hawai‘i 96744
Phone: (808) 234-7770 Fax: (808) 234-7775 Email: aecos@aecos.com

Table of Contents

Introduction	2
Site description.....	3
Project description.....	4
Methods.....	5
Water Quality	5
Marine Biota	5
Results	9
Water Quality	9
HDD daylight area	10
HDD corridor.....	11
Discussion	14
Water Quality	14
Protected and Listed Species	16
Essential Fish Habitat	20
Assessment.....	21
References.....	21
 Appendix A	 A-1

¹ Report prepared for R.M. Towill Corporation for use in project permitting. This document will become part of the public record for the project.

Introduction

A transpacific fiber optic cable is proposed to be laid along the sea floor off the coast of west O‘ahu at Mākaha Beach, in Mākaha, Waianae (“Project”, Fig. 1). A directional boring system: Horizontal Directional Drilling (HDD) is proposed for use in the nearshore area off Mākaha Beach. On October 8, 2015, AECOS, Inc. biologists conducted biological surveys to inventory marine resources at the proposed location where the HDD would surface from under the seafloor (“daylight”) and along the proposed HDD corridor. The purpose of this survey and report is to identify any sensitive biological resources that might be impacted by the Project.

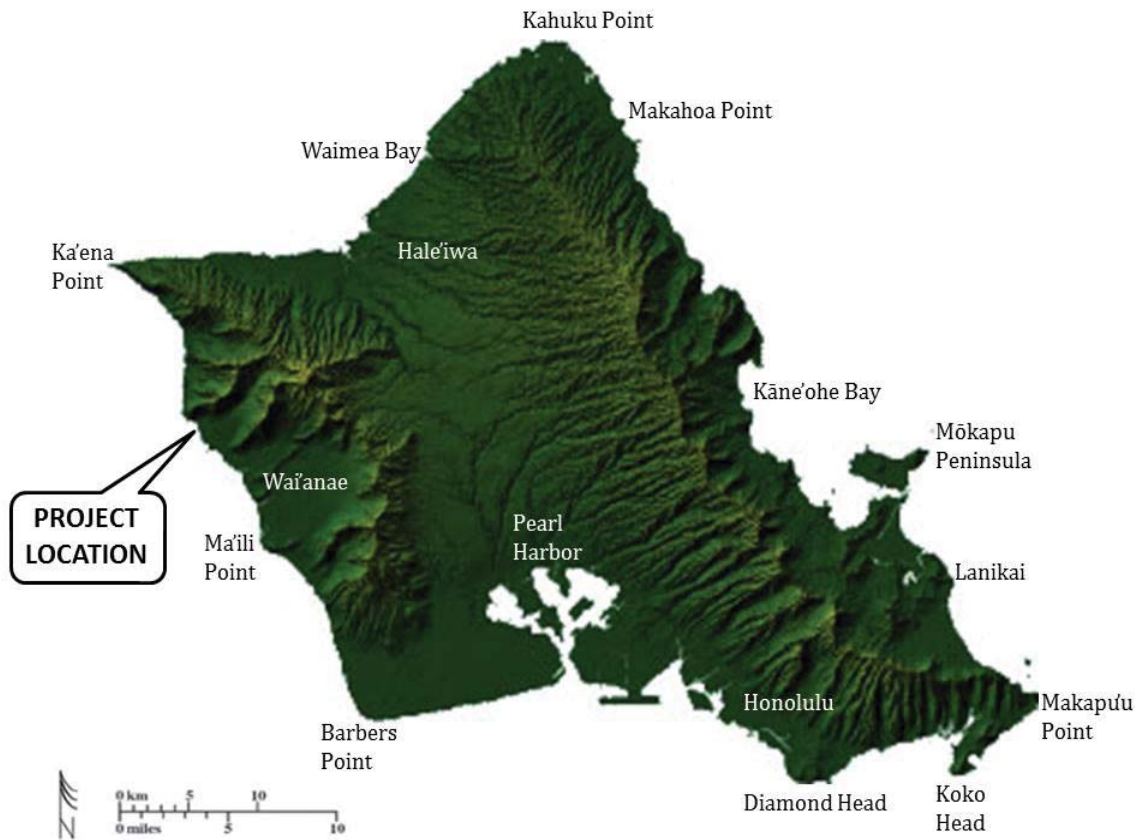


Figure 1. Project location on the Island of O‘ahu.

Site description

Mākaha Beach is located in Mākaha on the west shore of O'ahu. It is a popular beach for water-related recreation, such as swimming, diving, boogie boarding, body surfing, sunbathing, fishing, boating, canoe racing and surfing. Several surf and canoe club events are held annually at Mākaha Beach Park. It is also a popular tourist destination. A small picnic area is located at the north end of the park (Pacific Architects, Inc., 1997). The shoreline is composed of carbonate sand and limestone and basalt rock. The area is exposed to southerly swells in summer months, northerly swells in winter months, and southerly to westerly waves from Kona storms throughout the year, but most often in the winter. Large waves may break on or near the shoreline causing temporary erosion as the deep nearshore reef provides little protection in most areas. The shoreline at Mākaha Beach has remained somewhat stable since 1910, but with high seasonal variability (SOEST, 2010; Hwang, 1988). Aerial photos taken in summer months show little or no beach on the south end and a relatively wide beach on the north part. Aerial photographs taken in fall and winter months typically show wide beach in the south and narrow beach in the north. Beach profile surveys taken in the summer and winter at Mākaha Beach since 1994 show that the middle of the beach is, on average, 12 m (40 ft) narrower in winter months (SOEST, 2010).

The land divisions of Kea'au and Mākaha are separated by a high ridge of the Wai'anae Range extending to the coast at Mākaha Point. The headland at Mākaha Point is a terrace of reef limestone formed during an ancient stand of the sea. The sea around Mākaha Point is sometimes referred to as Takata.

Limestone bottom off Mākaha and Kepuhi Points deepens rapidly offshore. A sharp drop-off between 8 to 18 m (25 to 60 ft) occurs within 180 m (600 ft) of shore off Mākaha Point. Several caves are found in the face of the submarine cliff. At the base of the escarpment is a rubble deposit merging with a sand bottom that extends into deeper water. Steep-walled channels from 1 to 5 m (2 to 15 ft) deep and up to 12 m (40 ft) wide cross the bottom south of Kepuhi Point. Large channels are sand-bottomed. Off Mākaha Beach Park, a large sand channel runs seaward from the mouth of Wai'ele Stream. To the sides of the sand channel, the bottom is mostly limestone with small sand channels and patches (AECOS, 1981).

NOAA-NOS benthic habitat maps (Batista et al., 2007) can be used to identify physical zones (i.e., reef flat, channel, reef crest, fore reef, and bank/shelf) and biological cover (i.e., percent coral, percent macroalgae, percent turf, percent coralline algae, and uncolonized). A NOAA-NOS benthic habitat map shows the survey area to include bank/shelf of coral reef and hard bottom with areas of

10-50% macroalgae cover, 50-90% turf algae cover, and sand bottom (Figure 2).

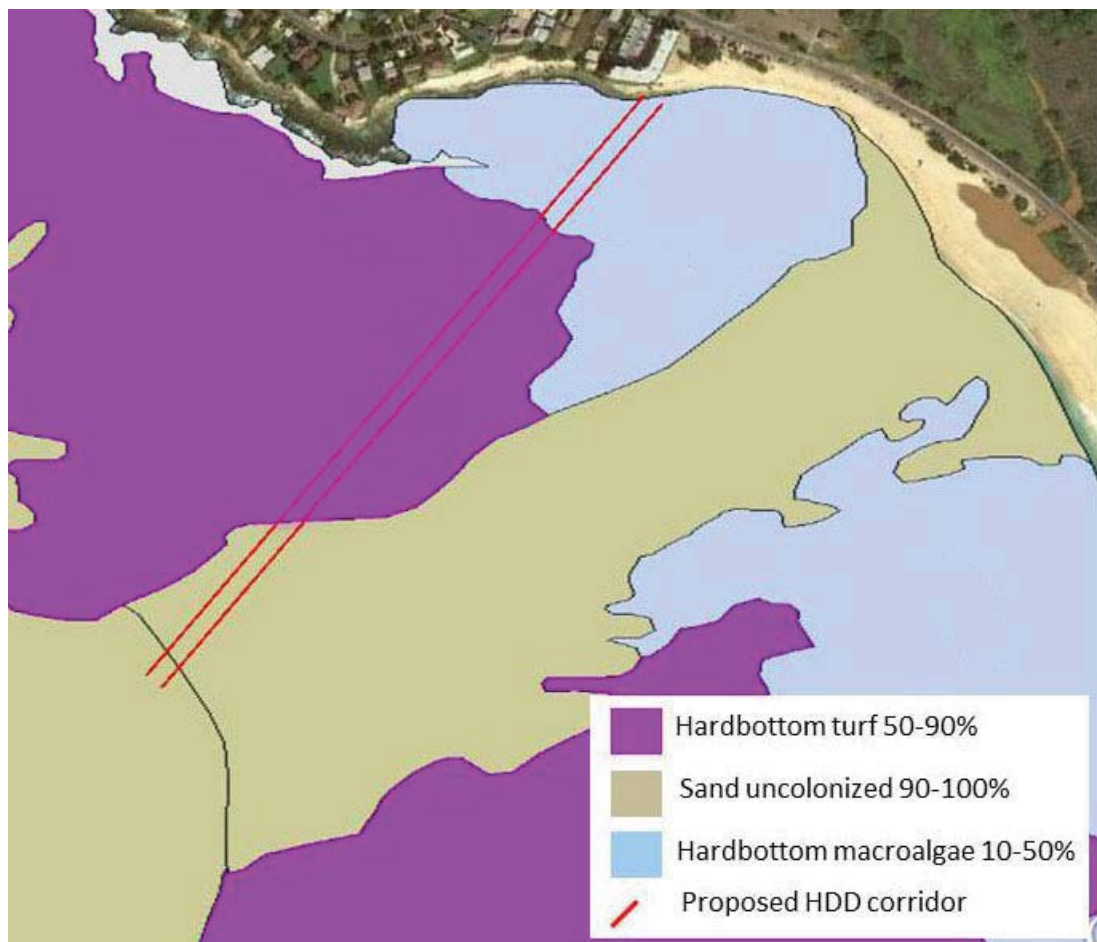


Figure 2. Benthic habitat characterization off Mākaha Beach (from Battista et al, 2007).

Project description

The proposed Project involves the installation of a submarine fiber optic telecommunications cable in offshore waters approximately $\frac{1}{4}$ to $\frac{1}{2}$ mile seaward of Mākaha Beach. Installation of the fiber optic cable will involve use of HDD equipment positioned on land owned by Hawaiian Telcom. HDD is a steerable method of installing underground cables in a prescribed bore path using a surface drilling rig. HDD has no or minimal impact on the surface above the path. A borehole is established at a point on the land and is then extended

laterally beneath the ground and seafloor until it surfaces (or “daylights”) at a prescribed point on the seafloor. The estimated depth of water at which the HDD borehole will daylight is 15 to 20 m (49 to 33 ft) at a location in off-shore coastal waters selected to minimize disturbance to the environment, disruption to users of Mākaha Beach, interference with existing cables, and to secure long term protection of the SEA-US Cable System. The drilling is expected to last several months and conduit will be placed in the borehole as the drill progresses. Fiber optic cable will be pulled through the conduit to a manhole located on Hawaiian Telcom property inland of the beach.

Methods

Water Quality

To characterize water quality along the proposed cable corridor and as a contribution to establishing baseline water quality for the Project, three water quality sampling stations were established. These are described as follows: “Sta. 1” is located at approximately the HDD daylight location in water approximately 20 m (60 ft) deep; “Sta. 2” is located at where the northern edge of the sand channel meets the limestone platform, in water approximately 10 m (30 ft) deep; and “Sta 3” is located just seaward of breaking waves on Mālaha Beach (Figure 3). At Stas. 1 and 2, samples were collected at three depths: 1 ft below the sea surface, mid depth, and 1 ft above the sea floor. Only a surface sample was collected at Sta. 3.

Water quality samples were collected on October 8, 2015. Temperature, salinity, pH, and dissolved oxygen (DO) were measured *in situ*. Water samples were collected, chilled, and returned to the AECOS laboratory for analysis (AECOS Log No. 31423). The following parameters were measured in the laboratory: salinity, turbidity, total suspended solids (TSS), ammonia nitrogen, nitrate+nitrite, total nitrogen (total N), total phosphorus (total P), and chlorophyll *a*. Table 1 lists the instruments and analytical methods used for field and laboratory analyses.

Marine Biota

On October 8, 2015 AECOS biologists conducted a survey to inventory marine assemblages at the proposed HDD daylight location and along the cable corridor. Figure 4 shows the proposed HDD corridor area and coordinates of the HDD daylight location. The precise HDD corridor and daylight location cannot be determined, so the survey included a swath (approximately 16 m [52 ft] wide) within the area as indicated. The survey at the proposed daylight

location included the seafloor within an approximate 20-m (64-ft) radius from the indicated location. Qualitative surveys were conducted along the proposed HDD corridor from shoreline to the HDD daylight location.



Figure 3. Location of water quality stations sampled on October 8, 2015.

Our biological survey began at 10:00 AM, 93 minutes after a predicted +0.45 low tide relative to mean lower low water (MLLW; Waianae, ID: 1612482; NOAA, 2014). Water visibility during the survey was about 15 m (50 ft). Marine algae, fishes, and macroinvertebrates were identified in the field and verified with various texts (Hoover, 1999; Huisman, et al. 2007). A listing, including relative abundances of marine organisms in two “areas” (sand channel and reef) is presented as Appendix A.

Table 1. Analytical methods and instruments used for water quality analyses of samples collected off Mākaha Beach.

Analysis	Method	Reference	Instrument
Temperature	SM 2550B	SM (1998)	YSI Model 550 DO meter thermistor
Salinity	SM 120.1	SM (1998)	YSI 85 Meter
pH	SM 4500H+	SM (1998)	pH pHep HANNA meter
Dissolved Oxygen	SM 4500-O G	SM (1998)	YSI Model 550 DO meter
Turbidity	EPA 180.1, Rev. 2.0	USEPA (1993)	Hach 2100Q Turbidimeter
Total Suspended Solids	SM 2540D	SM (1998)	Gravimetric (analytical balance)
Ammonia	Kérouel and Aminot (1997)	Kérouel and Aminot (1997)	Seal AA3 Autoanalyzer, colorimetric
Nitrate + Nitrite	Grasshoff	Grasshoff et al. (1999)	Seal AA3 Autoanalyzer, colorimetric
Total Nitrogen	Grasshoff 9.6.3	Grasshoff et al. (1999)	Seal AA3 Autoanalyzer, UV
Total Phosphorus	Grasshoff 9.1.5	Grasshoff et al. (1999)	Seal AA3 Autoanalyzer, UV
Chlorophyll α	SM10200H(M)	SM (1998)	Fluorometric

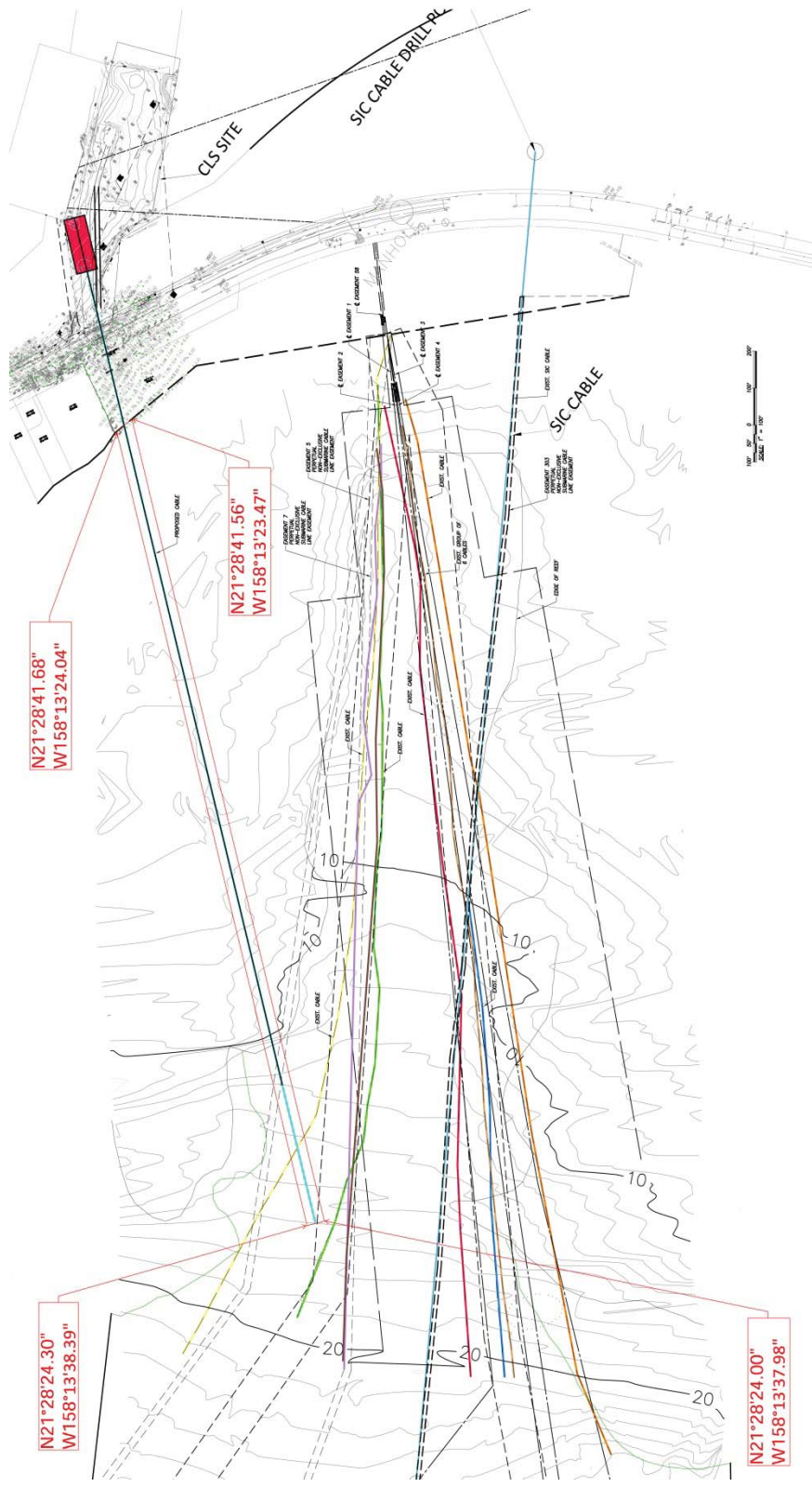


Figure 4. Locations of survey areas (corridor outlined in red lines and coordinates located offshore). Existing cables and easements included as colored lines. Depth contours in meters.

Results

Water Quality

The results of the water quality sampling October 8, 2015 are shown in Table 2. Temperature shows little variation; the highest temperature was recorded in the shallow waters at Sta. 3. No trend in salinity or pH values is evident. DO saturation and turbidity levels tended to increase with depth. TSS was slightly elevated at Sta. 3 (close to waves breaking waves on the shore) and the bottom sample at Sta.1, likely due to disturbance of bottom sediments. There was little variation in ammonia and nitrate+nitrite, while total N values were variable. Total P and chlorophyll α tended to increase with depth, although the highest chlorophyll α was at the surface at Sta. 3.

Table 2. Water quality results from October 8, 2015 at Mākaha Beach Project.

Station	Time	Depth (ft)	Temp (°C)	Salinity (PSU)	DO sat. (%)	pH	Turbidity (NTU)
Station 1	1047	1	27.6	35.05	97	8.16	0.22
	1021	27	27.8	35.11	107	8.13	0.22
	1020	54	27.7	35.26	112	8.14	0.26
Station 2	1214	1	27.7	35.26	100	8.03	0.13
	1210	16	27.9	35.12	106	8.05	0.24
	1210	34	27.8	35.13	113	8.02	0.23
Station 3	1430	1	28.1	35.10	95	8.13	0.63

Station	Depth (ft)	TSS (mg/L)	NH ₃ (µgN/L)	NO ₃ +NO ₂ (µgN/L)	Total N (µgN/L)	Total P µgP/L)	Chl. α (µg/L)
Station 1	1	2.4	5	<1	79	11	0.08
	27	2.4	6	1	78	16	0.09
	54	5.4	5	1	84	38	0.13
Station 2	1	3.7	5	<1	72	8	0.03
	16	3.3	5	<1	93	8	0.05
	34	3.1	5	<1	85	15	0.10
Station 3	1	5.9	8	1	49	6	0.22

HDD daylight area

The proposed HDD daylight area occurs in waters approximately 17 m (56 ft) deep. Representative photos of the seafloor and biota in the proposed HDD daylight area are shown in Figure 5.




Figure 5. HDD daylight location occurs in a sand channel. A bluefin trevally was observed in this area (top left). An existing cable hosting algae occurs on the northern boundary of the HDD daylight location (top right). The sand bottom contains small burrows, hosting and snake eel (*Callechelys lutea*; bottom left) and spearing mantis shrimp (*Oratosquilla fabricii*; bottom right).

The seafloor in the proposed HDD daylight location is sand, with scattered small rocks that host algal growth. Empty tests of miniature sea urchin (*Echinocyamus* sp.) are common on the sand. One marlinspike auger (*Terebra maculata*) was observed. The sand is pocketed by small burrows, which host spearing mantis shrimp (*Oratosquilla fabricii*) and snake eel (*Callechelys lutea*). An existing cable was observed on the north edge of the HDD daylight area. A green alga (*Caulerpa taxifolia*) and cyanobacteria grow on the exposed parts of the cable. Fishes are rare here. Only two were observed: bluefin trevally (*Caranx melampygus*) and blackside razor wrasse (*Iniistius umbrilatus*). Pods of spinner dolphin (*Stenella longirostris*) were seen in this offshore location.

HDD corridor

The bottom is sand in offshore portion of the HDD corridor at depths up to 60 ft (18.2 m). Consolidated limestone bottom begins some 160 m (525 ft) landward from the HDD daylight location where, at a depth of approximately 45 ft (14 m), the reef slopes upward from the sand bottom. Bottom relief is high, with numerous ledges, caves, and overhangs (see Figure 6). Sand in channels that groove the solid bottom are numerous. A moderate amount of coralline algae and algal turfs grows on the limestone. Urchins (*Tripneustes gratilla*, *Echinometra mathaei* and *E. oblonga*) are abundant on the reef, their scouring visible in the limestone surface. Blue soft coral (*Sarcothelia edmondsoni*) is also abundant here. Other, less conspicuous macroinvertebrates include: worms (*Sabellastarte spectabilis*, *Spironbranchus giganteus*, and *Lomia medusa*), blue-dragon nudibranch (*Pteraeolidia ianthina*), crabs (*Trapezia* sp., *Alpheus deuteropus*), urchins (*Heterocentrotus mammillatus*, *Diadema paucispinum*, and *Echinothrix calamaris*), and black sea cucumber (*Holothuria atra*). Several green sea turtles (*Chelonia mydas*) were observed around the limestone bottom. Dive operators and snorkel tours frequent this area of the reef. Several popular dive sites occur along the proposed HDD corridor.

Coral cover at depths of 25 to 45 ft (8 to 14 m) is estimated at 50%. At least seven taxa of coral occur. *Pocillopora meandrina*, *Poc. damicornis* and *Porites lobata* are the dominant species. Other less common corals include *Leptastrea bewickensis*, *Montipora capitata*, *M. patula*, and *Pavona varians*. Closer to the shore, the bottom limestone complexity and topographical relief decreases. Expanses of flat limestone dominate here, with low-growing or turf-like algae dominant. The inshore half of the reef is home to conspicuously large numbers of urchins, including red pencil urchin (*H. mammilatus*), banded urchin (*E. calamaris*), and collector urchin. Coral cover in water 15 to 25 ft (4 to 8 m) deep is estimated at approximately 20%. Fig. 6 presents representative photos of reef structure and biota along the HDD corridor.




Figure 6. At approximately 50 ft depth, the reef occurs. Green sea turtle (*C. mydas*) is common here (top left). Caves and overhangs are numerous (top right). Coral cover is estimated at 50%, with *P. lobata*, *Poc. meandrina* and *Poc. damicornis* common (bottom left and right).

A total of 60 fish taxa was observed in our survey. Of these 60 taxa, 13 are species endemic to Hawai'i (found only in the Hawaiian Islands). The most well-represented genera across the survey area are surgeonfishes (Acanthuridae; 10 species), followed by damselfishes (Pomacentridae) and wrasses (Labridae), with 8 species each, and butterflyfishes (Chaetodontidae) and triggerfishes (Balistidae), with 6 species each. Appendix A contains a check list of marine organisms observed in the survey area in 2015.

Common fishes are surgeonfishes, including orangeband surgeonfish (*A. olivaceus*), yellow tang (*A. flavescens*), and brown tang (*A. nigrofuscus*); goatfishes, including square-spot goatfish (*Mulloidichthys flavolineatus*), yellowfin goatfish (*M. vanicolensis*), and manybar goatfish (*Parupeneus multifasciatus*); bluestripe snapper (*Lujanus kasmira*) and parrotfishes, including stareye parrotfish (*Calotomus carolinus*) and palenose parrotfish (*Scarus psittacus*). Wrasses are also common, with numerous saddle wrasse (*Thalassoma duperrey*), and bird wrasse (*Gomphosus varius*) recorded.



Figure 7. The overhangs and caves on the limestone bottom provide shelter areas for schools of square spot goatfish (*M. flavolineatus*) and bluestripe snapper (*L. kasmira*).

Observed high in the water column feeding on plankton are various damselfish, including bright-eye damselfish (*Plectroglyphidodon imparipennis*), Hawaiian gregory (*Stegastes marginatus*), oval chromis (*Chromis ovalis*) and blackfin chromis (*C. vanderbiliti*), milletseed butterflyfish (*Chaetodon miliaris*) and black

triggerfish (*Melichthys niger*). Hawkfish (*Paracirrhites arcatus*, *P. forsteri* and *Cirrhites pinnulatus*) occur sheltered in coral heads. Filefish (*Cantherhines dumerilii* and *C. sandwichensis*), boxfish (*Ostracion meleagris*), Moorish idol (*Zanclus cornutus*), bigeye emperor (*Monotaxis grandoculis*), spiny porcupinefish (*Diodon holocantus*), and Pacific trumpetfish (*Aulostomus chinensis*) are present but tend to be rare in the survey area.

Discussion

Water Quality

Waters off Mākaha Beach are designated Class A, open coastal marine waters in the State of Hawai'i water quality standards (HDOH, 2014a). HDOH intends Class A waters be protected for recreational purposes and aesthetic enjoyment. Other uses are permitted as long as they are compatible with recreational uses and protection and propagation of fish, shellfish, and wildlife. Class A marine waters are not to receive discharges that have not received the highest degree of treatment or control compatible with the criteria established for this class. No new industrial discharges are permitted within open coastal marine waters, with the exception of storm water discharges associated with industrial activities and discharges covered by a National Pollutant Discharge Elimination System (NPDES) general permit, approved by the US Environmental Protection Agency (EPA) and issued by HDOH.

Mākaha Beach is currently listed on the state 2014 Final List of Impaired Waters in Hawai'i as impaired for nitrate+nitrite, ammonia, turbidity and chlorophyll α (HDOH, 2014b). It is also listed as a "Category 5" water body due to impairments, meaning that a total Maximum Daily Load (TMDL) assessment is needed. Mākaha Beach has been assigned a TMDL priority code of "low". This list was prepared under the Clean Water Act as a §303(d) Listed Watershed, which identifies "waters which will not attain applicable water quality standards with technology-based controls alone (e.g., water quality limited)."

State water quality criteria for open coastal waters incorporate "wet" and "dry" criteria values based on average percent of freshwater inflow: "Dry" criteria apply when the open coastal waters receive less than three million gallons per day of fresh water discharge per shoreline mile. Off Mākaha Beach, dry criteria apply based on an absence of perennial stream discharges to the area. Our slinty results showed no significant dilution (<1%) from oceanic salinity (35.2 PSU; SOEST, 1996).

State criteria for “dry” open coastal water are shown in Table 3. The criteria for temperature, salinity and pH are based on “deviations from ambient conditions”; i.e., pertain essentially to discharges that might cause deviations. Our results would be regarded as measurements of ambient conditions. For certain (mostly physical) parameters (temperature, salinity, DO saturation and pH), results can be assessed with regard to the state criteria. However, criteria for turbidity, nutrients, and chlorophyll α are based on data geometric means not to exceed specific criterion values. Since geometric means require a minimum of three separate sampling events per station, our single-sample results cannot be meaningfully compared with state criteria.

Table 3. Selected state water quality criteria (dry season) applicable to open coastal marine waters after HAR §11-54-6.3(b) (HDOH, 2014a).

Parameter	Geometric Mean value not to exceed this value	Value not to be exceeded more than 10% of the time	Value not to be exceeded more than 2% of the time
Total Nitrogen ($\mu\text{g N/l}$)	110.0	180.0	250.0
Ammonia ($\mu\text{g N/l}$)	2.00	5.00	9.00
Nitrate+Nitrite ($\mu\text{g N/l}$)	3,50	10.0	20.0
Total Phosphorus ($\mu\text{g P/l}$)	16.0	30.0	45.0
Chlorophyll ($\mu\text{g/L}$)	0.15	0.50	1.00
Turbidity (NTU)	0.20	0.50	1.00

Other "standards":

- pH units shall not deviate more than 0.5 units from a value of 8.1, except at coastal locations where and freshwater from stream, storm drain or groundwater discharge may depress the pH to a minimum level of 7.0
- Dissolved oxygen shall not decrease below 75% of saturation.
 - Temperature shall not vary more than 1C° from ambient conditions.
 - Salinity shall not vary more than 10% from natural or seasonal changes.

Temperature, salinity, DO saturation and pH were in conformance with state standards. The values recorded for turbidity, chlorophyll α , all nutrient moieties (with the exception of ammonia) were characteristic of open coastal waters. No criterion exists for TSS in open coastal waters, but this parameter is usually measured when Project activities may result in sediment disturbances.

Protected and Listed Species

The Project includes work in marine waters where ESA-listed species may be exposed to project-related activity. One listed (endangered or threatened; DLNR, 2015; NOAA-NMFS, 2010a and 2011; USFWS, 2015) species was encountered in the October 2015 survey: green sea turtle (*Chelonia mydas*). Spinner dolphins, protected under the Marine Mammal Protection Act (MMPA) were also sighted. Other listed and protected marine species (sea turtles, Hawaiian monk seal, and humpback whale) are known to occur in the general vicinity.

Sea turtles and marine mammals typically avoid human activity, so exposure to such activity and equipment operation would be infrequent and non-injurious, resulting in insignificant effects on the ESA-listed marine species. Additionally, protected species BMPs require that the project manager and contractor reduce the likelihood of interactions by watching for and avoiding protected species before commencing work and by postponing or halting operations when protected species are within 50 yards of project activities (USACE, 2012).

Sea turtles — Of the sea turtles found in the Hawaiian Islands, only green sea turtle is likely in the Project vicinity. Hawksbill sea turtle (*Eretmochelys imbricata*) is rare in the Hawaiian Islands and only known to nest in the southern reaches of the state (NOAA-PIFSC, 2010). The green sea turtle was listed as a threatened species under the Endangered Species Act in 1978 (ESA; USFWS, 1978, 2001). Since protection, the green sea turtle has become the most common sea turtle in the Hawaiian Islands with a steadily growing population (Chaloupka et al., 2008). On February 16, 2012, NMFS and the USFWS received a petition from the Association of Hawaiian Civic Clubs to identify the Hawaiian green turtle population as a distinct population segment (DPS) and delist the Hawai'i DPS under the Endangered Species Act of 1973, as amended (ESA; 16 U.S.C. 1531 et seq.). In March 2015, NOAA-NMFS published a proposed rule to reclassify the green sea turtle into 11 DPS, but continue protection of the Hawai'i DPS as a threatened species under the ESA (NOAA & USFWS, 2015a). The public comment period for this proposal ended September 25, 2015 (NOAA & USFWS, 2015b).

Threats to the green sea turtle in Hawai'i include: disease and parasites, accidental fishing take, boat collisions, entanglement in marine debris, loss of foraging habitat to development, and ingestion of marine debris (NMFS-USFWS, 1998).

Green sea turtle nesting occurs mostly on beaches of the Northwestern Hawaiian Islands, with 90% occurring at French Frigate Shoals (Balazs et al., 1992). None of the Hawaiian sea turtles is known to nest in the Project vicinity. Aki's Beach, approximately 107 m (528 ft) south of Mākaha Beach Park, is a known basking area for green sea turtles (NOAA-PIFSC, 2010).

The green sea turtle diet consists primarily of benthic macroalgae (Arthur and Balazs, 2008), which the shallow reefs of the main Hawaiian Islands provide in abundance. Red macroalgae generally make up 78% of their diet, whereas green macroalgae make up 12% (Arthur and Balazs, 2008). The single most consumed algal species is *Acanthophora spicifera*, which is an introduced species first recorded in Hawai'i in 1950 (Huisman et al., 2007). Little algal cover was observed in the Project vicinity, and no *A. spicifera*. Despite the lack of preferred foraging resources, several green sea turtles were observed in our October 2015 surveys.

Turbidity (murky water) does not appear to deter green sea turtles from foraging and resting areas and construction projects in Hawai'i have found sea turtles adaptable and tolerant of construction-related disturbances (Brock, 1998a,b).

Shellfishes — Shellfishes, including pearl oyster (*Pinctada margaritifera*), are regulated throughout the State of Hawai'i, where it is prohibited to “catch, take, kill, possess, remove, sell or offer for sale”, without a permit, pearl oysters and 6 other shellfishes (DLNR, 2009). No pearl oysters were observed in our survey.

Monk Seal — The endangered Hawaiian monk seal (*Monachus schauinslandi*) is known to occur in the waters off Mākaha Beach. The majority of monk seal sighting information collected in the main Hawaiian Islands is reported by the general public and is highly biased by location and reporting effort. Systematic monk seal count data come from aerial surveys conducted by the Pacific Islands Fisheries Science Center (PIFSC). Aerial surveys of all the main Hawaiian Islands were conducted in 2000-2001 and in 2008 (Baker and Johanos, 2004; PIFSC, unpublished data). One complete survey of O'ahu was conducted for each of these years. . No Hawaiian monk seals were sighted at Mākaha Beach Park during these three aerial surveys.

Reports by the general public, which are non-systematic and not representative of overall seal use of main Hawaiian Island shorelines, have been collected in the main Hawaiian Islands since the early 1980s. For the purposes of this report, a sighting is defined as a calendar day during which an individual seal is documented as present at a specific location. There have been 151 reported sightings of monk seals at Mākaha Beach Park from 2005 to 2014 (Table 4). Nineteen uniquely identifiable seals have been sighted in this area (Table 5). No monk seal births have been documented at Mākaha Beach Park.

Table 4. Number of reported Hawaiian monk seal sightings at Mākaha Beach Park on the Island of O‘ahu (2005 to 2014).

Location	2005	2006	2007	2008	2009	2010	2011	2012	2013	2014	Total
Mākaha Beach Park	5	3	8	6	5	19	20	31	25	29	151

Critical habitat for Hawaiian monk seals has been designated (NOAA-NMFS, 2015) and includes the seafloor and marine habitat to 10 m above the seafloor from the 200 m depth contour through the shoreline and extending into terrestrial habitat 5 m inland from the shoreline between identified boundary points. These terrestrial boundary points define preferred pupping areas and significant haul-out areas. (NOAA-NMFS, 2015). Mākaha Beach does not fall within assigned boundary points, therefore is excluded from monk seal critical habitat designation. However, critical habitat starts at the waterline and extends from there out to the 200-m depth contour, including the seafloor and marine habitat 10 m in height (NOAA-NMFS, 2015). The Project occurs in a designated marine critical habitat area.

Spinner dolphin – The spinner dolphin (*S. longirostris*) gained protection under the Marine Mammal Protection Act (MMPA) in 1972, yet they are not considered depleted in waters of the Pacific Islands Region. Spinner dolphins are frequently encountered around the main Hawaiian Islands. Currently, the Protected Resources Division of the NOAA-NMFS Pacific Islands Regional Office (PIRO) is working on an Environmental Impact Statement (EIS) on the potential rulemaking under the MMPA to provide more protection to Hawaiian spinner dolphins (NOAA-NMFS, 2006).

The MMPA states that the essential habitats used by marine mammals should be protected, and marine mammals should be protected from the harmful actions of man. NOAA-NMFS PIRO recommended guidelines for interactions with

spinner dolphins include: 1) remain at least 50 yards from dolphin; 2) limit observation time to ½ hour; 3) if approached by a spinner dolphin while on a boat, put the engine in neutral and allow the animal to pass. Boat movement should be from the rear of the animal (NOAA-NMFS, 2011).

Table 5. Number of sightings of uniquely identified Hawaiian monk seals reported at Mākaha Beach Park, on the island of O‘ahu (2005 to 2014).

Seal ID	Size	Sex	Sightings
R010	Adult	Female	6
R012	Adult	Male	6
R018	Adult	Male	10
R020	Adult	Female	1
R302	Adult	Male	2
R4DF	Adult	Female	5
R6FI	Sub-adult	Male	1
R912	Adult	Female	3
RB24	Adult	Female	3
RE74	Adult	Male	52
RI37	Adult	Female	3
RK36	Adult	Male	1
RL42	Sub-adult	Female	1
RO28	Adult	Female	7
RR70	Adult	Male	2
RV08	Adult	Male	1
T15M	Adult	Male	1
T21M	Adult	Male	1
T34M	Adult	Male	16
Total			122

Humpback whale — The humpback whale or *koholā* (*Megaptera novaeangliae*) was listed as endangered in 1970 under the ESA. In 1993 it was estimated that there were 6,000 humpback whales in the North Pacific Ocean, and that 4,000 of those regularly came to the Hawaiian Islands. The population is estimated to be growing at between 4 and 7% per year. Today, as many as 10,000 humpback whales may visit Hawai‘i each year (HIHWNMS, 2014). Humpback whales typically arrive in the Hawaiian Islands as early as October

and may stay as late as May or early June. The waters off Mākaha Beach are not included in the Humpback Whale National Marine Sanctuary.

Coral — Coral species are protected under Hawai‘i state law, which prohibits “breaking or damaging, with any implement, any stony coral from our waters, including any reef or mushroom coral” (HAR §13-95-70; DLNR, 2014). It is also unlawful to take, break or damage with any implement, any rock or coral to which marine life of any type is visibly attached (HAR §13-95-71, DLNR, 2014). On August 27, 2014, NOAA issued a final rule for listing 20 coral species as threatened under ESA (NOAA-NMFS, 2014). None of these newly listed corals occurs in Hawai‘i.

Essential Fish Habitat

The 1996 Sustainable Fishery Act amendments to the Magnuson-Stevens Fishery Conservation and Management Act (MSFCMA) and subsequent Essential Fish Habitat (EFH) Regulatory Guidelines (NOAA, 2002) describe provisions to identify and protect habitats of federally-managed marine and anadromous fish species. Under the various provisions, federal agencies that fund, permit, or undertake activities that may adversely affect EFH are required to consult with the National Marine Fisheries Service (NMFS).

Congress defines EFH as “those waters and substrate necessary to fish for spawning, breeding, feeding, or growth to maturity.” (MSFCMA, 1996; NOAA, 2002). EFH provisions in MSFCMA designate that species harvested in sufficient quantities to require fisheries management are to be subdivided into similar Management Unit Species (MUS). Five MUS groups are currently managed in Hawaiian waters: bottomfish, pelagics, precious corals, crustaceans, and coral reef ecosystem. In the waters surrounding the Hawaiian Islands, EFH for coral reef ecosystem MUS as defined by the Final Coral Reef Ecosystem Fishery Management Plan (WPRFMC, 2001) and subsequent Fishery Ecosystem Plan for the Hawaiian Archipelago (WPRFMC, 2005), “includes all waters and habitat at depths from the sea surface to 50 fathoms extending from the shoreline (including state and territorial land and waters) to the outer boundary of the Exclusive Economic Zone (EEZ).”

The proposed Project is located within waters designated as EFH (including water column and all bottom areas) for coral reef ecosystem, bottomfish, pelagic and crustacean MUS. Of the thousands of species which are federally managed under the coral reef FMP, at least 61 (juvenile and adult life stages; MRC, 2005) are known to occur in waters off Mākaha Beach Park.

Assessment

Due to the Project design location of the HDD daylighting in a large sand channel; direct impacts to sensitive marine biota have been avoided. Little, if any, adverse indirect impacts may occur as a result of the HDD corridor. Best management practices (BMPs), including environmental protection specifications and endangered species protection, as described below, may be applicable.

Endangered Species Protection - The following endangered species BMPs may be applicable during the anchor installation:

- Each day, conduct a survey for marine protected species before any work starts, and postpone work if a species is observed. If a marine protected species is in the area, observe a 150-ft (46-m) buffer with no human encroachment. If a monk seal/pup pair is seen, a 300-ft (92-m) buffer must be observed.
- Monitor for marine protected species 30 min prior to, during, and 30 min after any in-water Project activity. Record information on the species, numbers, behavior, sex or age class (if possible), location, time of observation, start and end times of project activity and any other disturbances (visual or acoustic).
- In the event a marine protected species enters the Project area and activity cannot be halted, conduct observations and immediately contact NOAA/NMFS. For monk seals contact Marine Mammal Response Coordinator at (808) 944-2269 and the monk seal hotline at (888) 256-9840. For turtles, contact the turtle hotline at (808) 983-5730.

References

- AECOS, Inc. (AECOS). 1981. O‘ahu Coastal Zone Atlas: representing the Hawai‘i coral reef inventory, island of O‘ahu. AECOS No 890.
- Arthur, K. E. and G. H. Balazs. 2008. A comparison of immature green turtles (*Chelonia mydas*) diets among seven sites in the main Hawaiian Islands. *Pacific Science* 62(2): 205–217.
- Baker, J. D., and T. C. Johanos. 2004. Abundance of the Hawaiian monk seal in the main Hawaiian Islands. *Biological Conservation* 116: 103-110.

- Battista, T.A., Costa, B.M., and S.M. Anderson, S.M. 2007. Shallow-Water Benthic Habitats of the Main Eight Hawaiian Islands (DVD). NOAA Technical Memorandum NOS NCCOS 61, Biogeography Branch. Silver Spring, MD.
- Brock, R. E. 1988a. Green sea turtle population monitoring during blasting work at West Beach, Oahu. Final Report. Prep. for Alfred A. Yee Division, Leo A. Daly. 15 pp.
- _____. 1988b. Green turtles (*Chelonia mydas*) at Hawai'i Kai, Hawai'i: An analysis of the impacts with the development of a ferry system. Prep. for Sea Engineering, Inc. 26 pp
- Grasshoff, K., M. Ehrhardt, and K. Kremling. 1983. Methods of Seawater Analysis, second revised and extended edition,
- Hawaii Department of Health (HDOH). 2014a. Hawai'i Administrative Rules, Title 11, Department of Health, Chapter 54, Water Quality Standards. State of Hawaii, Department of Health. 110 pp.
- _____. 2014b. State of Hawai'i Water Quality Monitoring and Assessment Report: Integrated Report to the U.S. Environmental Protection Agency and the U.S. Congress Pursuant to §303(d) and §305(b), Clean Water Act (P.L. 97-117)
- Hawaii Department of Land and Natural Resources (DLNR). 2009. Hawai'i Administrative Rules. Title 13. Department of Land and Natural Resources. Chapter 4. Protected Marine Fisheries. 15 pp.
- _____. 2014. Hawai'i Administrative Rules, Title 13, Department of Land and Natural Resources, Chapter 95, Protected Marine Fisheries Resources, Rules Regulating the Taking and Selling of Certain Marine Resources. 14 pp.
- _____. 2015. Chapter 124. Indigenous Wildlife, Endangered, Injurious Wildlife, Introduced Wild Birds, and Introduced Wildlife. Department of Land and Natural Resources. State of Hawaii. Administrative Rule under Title 13. Subtitle 5, Part 2, dated February 17, 2015.
- Hawaiian Islands Humpback Whale National Marine Sanctuary. 2014. Available online at URL: http://hawaiihumpbackwhale.noaa.gov/explore/whale_watching.html.
- Hwang, D. 1981. Beach changes on O'ahu as revealed by aerial photographs. State of Hawai'i, Department of Planning and Economic Development.

- Kèrouel, R. and A. Aminot. 1997. Fluorometric determination of ammonia in sea and estuarine waters by direct segmented flow analysis. *Mar. Chem.* 57(3-4): 265-275.
- Magnuson-Stevens Fishery Conservation and Management Act (MSFCMA). 1996. MSFCMA as amended through October 11, 1996. 16 U.S.C. §1801-1883. Available online at URL: www.nmfs.noaa.gov/sfa/magact.
- National Oceanic and Atmospheric Administration (NOAA). 2002. Department of Commerce, National Oceanic and Atmospheric Administration. Essential Fish Habitat (EFH) Regulatory Guidelines. *Federal Register*, 67 (January 17, 2002): 98 – 111.
- National Oceanic and Atmospheric Administration – National Marine Fisheries Service (NOAA-NMFS). 2006. Protection of Marine Mammals; Notice of Intent to Prepare and Environmental Impact Statement. *Federal Register*, 70 (190; October 2, 2006): 57923-57926.
- _____. 2011. Spinner Dolphin (*Stenella longirostris longirostris*). (website) Available online at URL: http://www.fpir.noaa.gov/PRD/prd_spinner.html.
- _____. 2014. Department of Commerce. Endangered and Threatened Wildlife and Plants: Final Listing Determination on Proposal to List 66 Reef-building Coral Species and to Reclassify Elkhorn and Staghorn Corals. Available online at URL: http://www.nmfs.noaa.gov/stories/2014/08/docs/final_coral_rule.pdf.
- _____. 2015. Endangered and Threatened Species: Final Rulemaking To Revise Critical Habitat for Hawaiian Monk Seals. *Federal Register*, 80 (162; August 21, 2015): 50925-50988.
- National Oceanic and Atmospheric Administration-Pacific Islands Fisheries Science Center (NOAA-PIFSC). 2010. Draft map guide to marine turtle nesting and basking in the Hawaiian Islands. 29 pp.
- National Oceanic and Atmospheric Administration – National Ocean Service (NOAA-NOS). 2014. Tides and currents. Predicted tides at Waianae HI. Station ID: 1612482. Available online at URL: <http://tidesandcurrents.noaa.gov/naatidepredictions/viewDailyPredictions.jsp?bmon=10&bday=08&byear=2015&timelength=daily&timeZone=1&dataUnits=1&datum=MLLW&timeUnits=2&interval=highlow&format=Submit&Stationid=1612482>; last accessed October 28, 2015.
- National Marine Fisheries Service and U.S. Fish and Wildlife Service (NMFS and UFWFS). 1998. Recovery Plan for U.S. Pacific Populations of the Green Turtle (*Chelonia mydas*). National Marine Fisheries Service, Silver Spring,

MD. 97 pp. Available online at URL: http://www.nmfs.noaa.gov/pr/pdfs/recovery/turtle_green_pacific.pdf.

National Marine Fisheries Service and U.S. Fish and Wildlife Service (NMFS and UFWWS). 2015a. Endangered and Threatened Species; Identification and Proposed Listing of Eleven Distinct Population Segments of Green Sea Turtles (*Chelonia mydas*) as Endangered or Threatened and Revision of Current Listings. *Federal Register*, 80 (55; March 23, 2015): 15272-15337.

_____. & _____. 2015b. Endangered and Threatened Wildlife: Response to a Petition to Identify Green Sea Turtle Distinct Population Segments under the Endangered Species Act. Available online at URL: http://www.fpir.noaa.gov/Library/PAO/Media%20Releases/FINAL_release_greenturtle_PCextension_8_24_15.pdf

Pacific Architects, Inc. 1997. Mākaha Beach Park Master Plan Final Environmental Assessment. Prep. for: Department of Parks & Recreation, City & County of Honolulu. 100 pp.

Pacific Islands Fisheries Science Center (PIFSC). 2015. Internal Report IR-15-038. Issued 20 November 2015.

School of Ocean and Earth Science and Technology (SOEST). 1996. The Ocean Atlas of Hawai'i. Available online at URL: <http://oos.soest.hawaii.edu>.

_____. 2010. Hawai'i Coastal Erosion Website, Coastal Geology Group. O'ahu Shoreline Study Erosion Maps. Available online at URL: <ftp://soest.hawaii.edu/coastal/webftp/Oahu/posters/MakahaSTsmoothTMKposterRGB72.jpg>

Standard Methods (SM). 1998. Standard Methods for the Examination of Water and Wastewater. 20th Edition. 1998. (Greenberg, Clesceri, and Eaton, eds.). APHA, AWWA, & WEF. 1220 pp.

U.S. Environmental Protection Agency (USEPA). 1993. Method 180.1 Determination of turbidity by nephelometry. Revision 2.0. Environmental Monitoring Systems Laboratory Research and Development. Environmental Protection Agency. Cincinnati, OH. 10 pp.

U.S. Fish and Wildlife Service (USFWS). 2015. Endangered and Threatened Wildlife and Plants. 50CFR 17:11 and 17:12. Available online at URL: <http://www.fws.gov/endangered/>.

Western Pacific Regional Fishery Management Council (WPRFMC). 2001. Final Coral Reef Ecosystem Fishery Management Plan. Available online at URL: http://www.wpcouncil.org/Hawai'i/coralreef.htm#Coral_FMP.

Appendix A

Inventory of marine biota observed Off Mākaha Beach, Wai'anae, O'ahu, October 8, 2015

PHYLUM, CLASS, ORDER, FAMILY	Common name & <i>Hawaiian name</i>	Status	Abundance by location	
			Sand Channel	Reef
<i>Genus species</i>				
ALGAE				
CHLOROPHYTA	GREEN ALGAE			
<i>Caulerpa taxifolia</i>			R	
<i>Neomeris</i> sp.			R	O
RHODOPHYTA	RED ALGAE			
<i>Hydrolithon gardineri</i>		Ind.		O
<i>Hydrolithon onkodes</i>		Ind.		O
<i>Pneophyllum conicum</i>		Ind.		O
CYANOBACTERIA	BLUE GREEN ALGAE			
<i>Lyngbya majuscula</i>				U
<i>Symploca hydroides</i>		Ind.		U
INVERTEBRATES				
OCTOCORALLIA	SOFT CORALS			
<i>Sarcothelia edmondsoni</i>	blue soft coral	End.		A
CNIDARIA, ANTHOZOA, SCELRACTINIA	HARD CORALS			
POCILLOPORIDAE				
<i>Pocillopora damicornis</i>	lace coral	Ind.		C
<i>Pocillopora meandrina</i>	cauliflower coral	Ind.		A
PORITIDAE				
<i>Porites lobata</i>	lobe coral, <i>pohaku puna</i>	Ind.		A
ACROPORIDAE				
<i>Montipora capitata</i>	rice coral	Ind.		C
<i>Montipora patula</i>	sandpaper rice coral	Ind.		O
AGARICIIDAE				
<i>Pavona varians</i>	corrugated coral	Ind.		U
FAVIIDAE				
<i>Leptastrea bewickensis</i>	bewick coral	Ind.		R
ANNELIDA, POLYCHAETA, SABELLIDAE	WORMS			
<i>Sabellastarte spectabilis</i>	feather duster worm	Ind.		U
SERPULIDAE				
<i>Spirobranchus giganteus</i>	Christmas-tree worm, <i>kio</i>	Ind.		O
TEREBELLIDAE				
<i>Lomia medusa</i>	Medusa spaghetti worm	Ind.		U
MOLLUSCA, GASTROPODA, TEREBRIDAE				
<i>Terebra maculata</i>	marlinspike auger	Ind.	R	

PHYLUM, CLASS, ORDER, FAMILY	Common name & <i>Hawaiian name</i>	Status	Abundance by location	
			Sand Channel	Reef
<i>Genus species</i>				
MOLLUSCA, NUDIBRANCHIA, EOLIDS, AEOLIDACEA, PTERAEOLIDIIDAE				
<i>Pteraeolidia ianthina</i>	blue dragon nudibranch	Ind.		U
ARTHROPODA, CRUSTACEA, STOMATOPODA SQUILLIDAE	MANTIS SHRIMP			
<i>Oratosquilla fabricii</i>	spearing mantis shrimp	Ind.	R	
ARTHROPODA, CRUSTACEA, DECOPODA TRAPEZIIDAE	CRABS			
<i>Trapezia sp.</i>	coral guard crab	Ind.		O
ALPHEIDAE				
<i>Alpheus deuteropus</i>	petroglyph shrimp	Ind.		O
ECHINODERMATA, OPHIUCOMIDAE	SEA URCHINS			
<i>Ophiocoma pica</i>	pied brittle star	Ind.		R
ECHINODERMATA, ECHINOIDEA, ECHINOMETRIDAE	SEA URCHINS			
<i>Echinometra mathaei</i>	rock boring urchin <i>'ina kea</i>	Ind.		A
<i>Echinometra oblonga</i>	oblong boring urchin; <i>'ina</i>	Ind.		A
<i>Heterocentrotus mammillatus</i>	red pencil urchin; <i>hā'uke'uke'ula'ula</i>	Ind.		O
DIADEMATIDAE				
<i>Diadema paucispinum</i>	long-spined urchin; <i>wana hālula</i>	Ind.		R
<i>Echinothrix calamaris</i>	banded urchin	Ind.		R
TOXOPNEUSTIDAE				
<i>Tripneustes gratilla</i>	collector urchin; <i>hāwa'e maoli</i>	Ind.		A
ECHINODERMATA, HOLOTHUROIDEA HOLOTHURIDAE	SEA CUCUMBERS			
<i>Holothuria atra</i>	black sea cucumber; <i>loli okuhi kuhi</i>	Ind.		U
FIBULARIIDAE				
<i>Echinocyamus spp.</i>	miniature heart urchin		C	

PHYLUM, CLASS, ORDER, FAMILY	Common name & <i>Hawaiian name</i>	Status	Abundance by location	
			Sand Channel	Reef
<i>Genus species</i>				
VERTEBRATA, ACTINOPTERYGII	BONY FISHES			
ACANTHURIDAE	SURGEONFISHES and UNICORNFISH			
<i>Acanthurus triostegus</i>	convict tang <i>manini</i>	Ind.		R
<i>Zebrasoma flavescens</i>	Yellow tang	Ind.		A
<i>Acanthurus guttatus</i>	whitespotted surgeonfish; <i>'api</i>	Ind.		U
<i>Acanthurus leucopareius</i>	whitebar surgeonfish; <i>māikoiko</i>	Ind.		U
<i>Acanthurus nigrofuscus</i>	brown tang, <i>mā'i'i'i</i>	Ind.		C
<i>Acanthurus olivaceus</i>	Orangeband surgeonfish, <i>na'ena'e</i>	Ind.		C
<i>Zebrasoma viliferum</i>	Sailfin tang; <i>māneoneo</i>	Ind.		U
<i>Acanthurus achilles</i>	Achilles tang; <i>pāku'iku'i</i>	Ind.		O
<i>Naso lituratus</i>	Orangespine unicornfish; <i>umaumalei</i>	Ind.		R
<i>Naso unicornis</i>	bluespine unicornfish; <i>kala</i>	Ind.		O
POMACENTRIDAE	DAMSELFISH			
<i>Abudefduf abdominalis</i>	Hawaiian sergeant <i>mamo</i>	End.		U
<i>Abudefduf sordidus</i>	blackspot sergeant <i>kūpīpī</i>	End.		
<i>Dascyllus albisella</i>	Hawaiian dascyllus, <i>ālo'ilo'i</i>	Ind.		U
<i>Chromis ovalis</i>	oval chromis	End.		A
<i>Chromis vanderbilti</i>	blackfin chromis	Ind.		C
<i>Chromis verater</i>	threespot chromis	End.		R
<i>Plectroglyphidodon imparipennis</i>	bright-eye damselfish	Ind.		C
<i>Stegastes marginatus</i>	Hawaiian gregory	End.		C
LABRIDAE				
<i>Thalassoma duperrey</i>	saddle wrasse; <i>hinalea lauwili</i>	End.		A
<i>Stethojulius balteata</i>	belted wrasse; <i>'omaka</i>	End.		U
<i>Coris gaimard</i>	yellowtail coris, <i>hīnālea 'akilolo</i>	Ind.		U
<i>Labroides phthirophagus</i>	Hawaiian cleaner wrasse	End.		U
<i>Iniistius umbrilatus</i>	blackside razor wrasse	End.	R	
<i>Bodianus alboteniatus</i>	Hawaiian hogfish; <i>'a'awa</i>	End.		R

PHYLUM, CLASS, ORDER, FAMILY	Common name & <i>Hawaiian name</i>	Status	Abundance by location	
			Sand Channel	Reef
<i>Genus species</i>				
LABRIDAE (continued)				
<i>Oxycheilinus unifasciatus</i>	Ringtail wrasse; <i>pō'ou</i>	Ind.		R
<i>Gomphosus varius</i>	bird wrasse; <i>hīnālea</i> <i>'iwi</i>	Ind.		C
SCARIDAE	PARROTFISH			
<i>Calotomus carolinus</i>	stareye parrotfish, <i>pōnuhunuhu</i>	Ind.		C
<i>Scarus psittacus</i>	Palenose parrotfish, <i>uhu</i>	Ind.		C
CHAETODONTIDAE	BUTTERFLYFISH			
<i>Chaetodon kleinii</i>	sunburst butterflyfish Milletseed	Ind.		R
<i>Chaetodon miliaris</i>	butterflyfish; <i>lauwiliwili</i>	End.		A
<i>Chaetodon lunula</i>	raccoon butterflyfish; <i>kīkākāpu</i>	Ind.		U
<i>Chaetodon ornatissimus</i>	ornate butterflyfish, <i>kīkākāpu</i>	Ind.		O
<i>Chaetodon</i> <i>quadrimaculatus</i>	fourspot butterflyfish, <i>lauhau</i>	Ind.		O
<i>Forcipiger flavissimus</i>	Common longnose butterflyfish; <i>lauwiliwili nukunuku</i> <i>'oi'oi</i>	Ind.		R
TETRAODONTIDAE				
<i>Canthigaster amboinensis</i>	ambon toby	Ind.		O
<i>Canthigaster coronata</i>	crowned puffer; <i>pu'u</i> <i>olai</i>	Ind.		O
<i>Canthigaster jactator</i>	Hawaiian whitespotted toby	End.		O
<i>Arothron hispidus</i>	stripebelly puffer; <i>'o'opu hue</i>	Ind.		R
DIODONTIDAE				
<i>Diodon holocanthus</i>	spiny porcupinefish, <i>kōkala</i>	Ind.		R
AULOSTOMIDAE	TRUMPETFISH			
<i>Aulostomus chinensis</i>	Pacific trumpetfish; <i>nūnū</i>	Ind.		R
BALISTIDAE	TRIGGERFISH			
<i>Melichthys vidua</i>	pinktail triggerfish; <i>humuhumu hi'u kole</i>	Ind.		O
<i>Melichthys niger</i>	black triggerfish, black durgon; <i>humuhumu</i> <i>'ele'ele</i>	Ind.		C

PHYLUM, CLASS, ORDER, FAMILY	Common name & <i>Hawaiian name</i>	Status	Abundance by location	
			Sand Channel	Reef
<i>Genus species</i>				
BALISTIDAE (continued)				
<i>Xanthichthys auromarginatus</i>	Gilded triggerfish	Ind.		O
	reef triggerfish			
<i>Rhinecanthus rectangulus</i>	<i>humuhumu nukunuku apua'a</i>	Ind.		O
	lei triggerfish			
<i>Sufflamen bursa</i>	<i>humuhumu lei</i>	Ind.		R
CIRRHITIDAE				
<i>Paracirrhites arcatus</i>	arc-eye hawkfish; <i>piliko'a</i>	Ind.		O
<i>Cirrhites pinnulatus</i>	stocky hawkfish; <i>po'opa'a</i>	Ind.		R
<i>Paracirrhites forsteri</i>	blackside hawkfish; <i>hilu piliko'a</i>	Ind.		O
MONACANTHIDAE	FILEFISH			
<i>Cantherhines dumerilii</i>	barred filefish; 'ō'ili	Ind.		R
<i>Cantherhines sandwichensis</i>	squaretail filefish; 'ō'ili <i>lepa</i>	Ind.		R
OSTRACIIDAE				
<i>Ostracion meleagris</i>	Spotted boxfish <i>moa</i>	Ind.		R
ZANCLIDAE				
<i>Zanclus cornutus</i>	moorish idol; <i>kihikihi</i>	Ind.		R
LETHRINIDAE	EMPERERS			
<i>Monotaxis grandoculis</i>	bigeye emperer; <i>mu</i>	Ind.		R
OPHICHTYIDAE	SNAKE EELS			
<i>Callechelys lutea</i>	yellow-spotted snake eel	End.	R	
LUTJANIDAE	SNAPPERS			
<i>Lujanus kasmira</i>	bluestripe snapper; <i>ta'ape</i>	Nat.		A
MULLIDAE	GOATFISH			
<i>Mulloidichthys flavolineatus</i>	square-spot goatfish, <i>weke'ā</i>	Ind.		A
<i>Mulloidichthys vanicolensis</i>	yellow fin goatfish, <i>weke'ula</i>	Ind.		A
<i>Parupeneus multifasciatus</i>	manybar goatfish, <i>moano</i>	Ind.		C
CARANGIDAE				
<i>Caranx melampygus</i>	bluefin trevally; 'ōmilu	Ind.	R	R

PHYLUM, CLASS, ORDER, FAMILY	Common name & <i>Hawaiian name</i>	Status	Abundance by location	
			Sand Channel	Reef
<i>Genus species</i>				
REPTILES				
CHORDATA, REPTILIA CHELONIIDAE				
<i>Chelonia mydas</i>	green sea turtle, <i>honu</i>	Ind.		C
MAMMALS				
MAMMALIA, CETACEA, DELPHINIDAE				
<i>Stenella longirostris</i>	spinner dolphin; <i>naia</i>	Ind.	O	C

KEY TO SYMBOLS USED:

Abundance categories:

R - Rare - only one or two individuals observed.

U - Uncommon - several to a dozen individuals observed.

O - Occasional - seen irregularly in small numbers

C - Common - observed everywhere, although generally not in large numbers.

A - Abundant - observed in large numbers and widely distributed.

Status categories:

End. - Endemic - species found only in Hawaii

Ind. - Indigenous - species found in Hawaii and elsewhere

Nat. - Naturalized - species were introduced to Hawaii intentionally or accidentally.

Appendix B

AECOS, Inc., 2015. Reference in Text: (AECOS 2015b), *Natural Resources Assessment for Hawaiian Telcom site (parcel TMK: 8-4-002: 059), Wai'anae District, Island of O'ahu.*

Natural Resources Assessment for Hawaiian Telcom site (parcel TMK: 8-4-002:059), Wai‘anae District, Island of O‘ahu

December 3, 2015

AECOS No. 1451B

Eric B. Guinther and Reginald David¹

AECOS Inc.

Kamehameha Highway, Kāne‘ohe, Hawai‘i 96744

Phone: (808) 234-7770 Fax: (808) 234-7775 Email: guinther@aecos.com

Executive Summary

A December 2, 2015 survey of a mostly undeveloped parcel (TMK: 8-4-002:059) in Wai‘anae on leeward O‘ahu by AECOS biologists revealed that no Endangered Species Act or comparable State of Hawai‘i listed plants or animals are present. Further, the parcel is not within federally designated Critical Habitat nor are waters of any kind present that could potentially be jurisdictional under federal law. Our recommendation for any development on this parcel is limited to shielding of construction and/or facility lights to minimize adverse impacts on overflying seabirds.

Introduction

At the request of R. M. Towill Corporation, AECOS Inc. conducted a biological survey of natural resources (essentially biological resources) on a 3-ac (1.2-ha) parcel (TMKs: 8-4-002:059) at 84-284 Farrington Highway in Wai‘anae (Mākaha) on the Island of O‘ahu (Figure 1). The property is located across the highway from Mākaha Beach and adjacent to Mākaha Beach Park facilities (comfort station, pavilion, canoe *hale*) located *mauka* of the highway. Presently, parcel TMK: 8-4-002:059 has a small Hawaiian Telcom vault structure surrounded by a security fence and an unimproved “road” (Figure 3) connecting the compound with the highway. With the exception of the maintained

¹ Rana Biological Consulting, Kailua-Kona, Hawai‘i.

compound area, the site is fully covered by vegetation, which varies from grassland savannah to areas of moderately dense, shrub growth. The site is littered with piles of debris, widely scattered boulders, and some linear, low rock features.

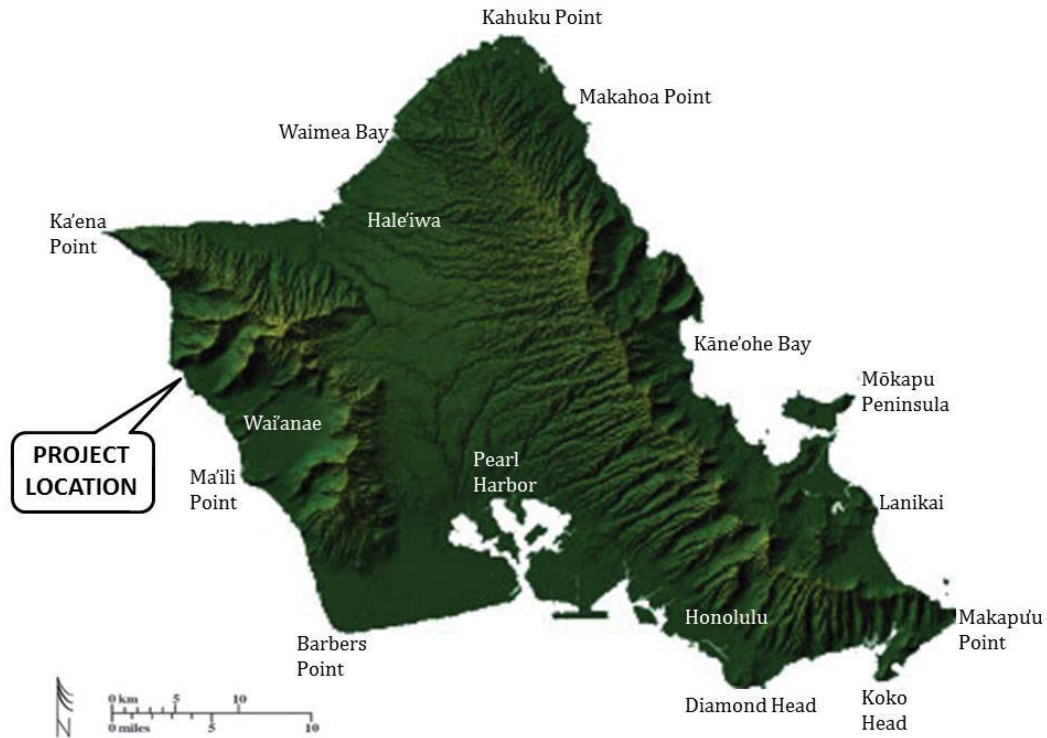


Figure 1. Island of O'ahu showing location of the surveyed property on the Wai'anae coast.

Methods

Plant Survey

For use during the botanical survey conducted by Eric Guinther on December 2, 2015, a property boundary map was loaded into a Trimble 6000 Series GNSS unit (GeoXH) and served as a guide to the survey area (property line) limits. The GNSS unit recorded the progress tracks of the botanist, providing real time feedback on location and adequacy of coverage during the wandering (pedestrian) survey. Plant species were identified as they were encountered



Figure 2. Survey area outlined in red across from Mākaha Beach.

and notes taken to develop a relative abundance for each species recorded. Any plant not immediately recognized during the survey was photographed and/or a representative feature (flower, fruit, etc.) collected for later identification at the laboratory as needed.

Plant species names in this report follow *Manual of the Flowering Plants of Hawai'i* (Wagner, Herbst, & Sohmer, 1990; Wagner & Herbst, 1999) for native and naturalized flowering plants and *A Tropical Garden Flora* (Staples & Herbst, 2005) for ornamental plants. More recent name changes for naturalized plant species follow Imada (2012).



Figure 3. An unimproved road extends through savanna from Farrington Highway to a Hawaiian Telcom vault structure on parcel TMK: 8-4-002:059. View looking *makai* (south).

Bird and Mammal Survey

Reginald David conducted the birds and mammals survey during the morning hours of December 2, 2015. Four avian count stations were sited within the

survey area. A single, eight-minute avian point-count was made at each of the count stations. Field observations were made with the aid of Leica 8 X 42 binoculars and by listening for vocalizations.

Additionally, the zoologist walked the entire site and time not spent counting at point-count stations was used to search for species and habitats not detected during station counts. Weather conditions were ideal, with unlimited visibility and winds of between 2 and 6 kilometers-per-hour.

The avian phylogenetic order and nomenclature used in this report follows the *AOU Check-List of North American Birds* (American Ornithologists' Union, 1998), and the 42nd through the 56th supplements to the Check-List (American Ornithologists' Union, 2000; Banks et al., 2002, 2003, 2004, 2005, 2006, 2007, 2008; Chesser et al., 2009, 2010, 2011, 2012, 2013, 2014, 2015).

The survey of mammals was limited to visual and auditory detection, coupled with visual observation of scat, tracks, and other animal sign. A running tally was kept of all terrestrial vertebrate mammalian species detected within the survey area. Mammal scientific names follow *Mammal species of the world: a taxonomic and geographic reference* (Wilson and Reeder, 2005).

Results

Vegetation

Vegetation across the site is dense, consisting of grasses with scattered trees (mostly *kiawe* [*Prosopis pallida*]) and moderate coverage with shrubs, mostly *koa haole* (*Leucaena leucocephala*) and *klu* (*Acacia farnesiana*). Several months of unseasonable rainfall have contributed to an unusual lushness of the vegetation throughout this leeward O'ahu coast (see Figure 4).

Flora

Table 1 is a listing of all the species of flowering plants observed during the survey. No ferns or gymnosperms were observed. Total number of taxa listed is 25, although 5 of these are species planted on adjacent properties very close to or along the property line. Three native plant species (12%) are represented in this flora; all 3 are indigenous herbs (native to Hawai'i and elsewhere in the Pacific). None is particularly conspicuous on the property, dominated as it is by two grasses: buffelgrass (*Cenchrus ciliaris*) and Guinea grass (*Urochloa maxima*).



Figure 4. Survey area seen from the far east end of the parcel showing an area of buffelgrass grassland bordered by *koa haole* shrub.

Table 1. Flora listing for TMK: 8-4-002:059, Wai‘anae, O‘ahu

Species listed by family	Common name	Status	Abundance	Notes
<i>FLOWERING PLANTS</i>				
DICOTYLEDONES				
AIZOACEAE				
<i>Trianthema tetragonioides</i> (Pall.) Kuntze	---	Nat	O	
AMARANTHACEAE				
<i>Alternanthera pungens</i> Kunth	khaki weed	Nat	R	
ANACARDIACEAE				
<i>Mangifera indica</i> L.	mango	Nat	R	<2>

Table 1 (continued).

Species listed by family	Common name	Status	Abundance	Notes
ASTERACEAE (COMPOSITAE)				
<i>Calyptocarpus vialis</i> Less.	---	Nat	R	
CONVOLVULACEAE				
<i>Ipomoea obscura</i> (L.) Ker-Gawl	---	Nat	Uu	<2>
<i>Merremia aegyptica</i> (L.) Urb.	hairy merremia, juv.	Nat	Ua	<2>
EUPHORBIACEAE				
<i>Aleurites moluccana</i> (L.) Willd.	<i>kukui</i>	Pol	R	<1>
<i>Jatropha curcas</i> L.	physic nut	Nat	Uc	
FABACEAE				
<i>Acacia farnesiana</i> (L.) Willd.	<i>klu</i>	Nat	C	
<i>Desmanthus pernambucanus</i> (L.) Thellung	virgate mimosa	Nat	A	
<i>Leucaena leucocephala</i> (Lam.) deWit	<i>koa haole</i>	Nat	AA	
<i>Prosopis pallida</i> (Humb. & Bonpl. ex Willd.) Kunth	<i>kiawe</i>	Nat	A	
MALVACEAE				
<i>Abutilon incanum</i> (Link) Sweet	<i>ko'oloa keokeo</i>	Ind	O	
<i>Sida ciliaris</i> L.	---	Nat	A	
<i>Sida fallax</i> Walp.	<i>'ilima</i>	Ind	U	
<i>Waltheria indica</i> L.	<i>'uhaloa</i>	Ind	Uu	
NYCTAGINACEAE				
<i>Boerhavia coccinea</i> Mill.	false <i>alena</i>	Nat	O	
<i>Bougainvillea spectabilis</i> Wild.	bougainvillea	Orn	Ua	<1>
PORTULACAEAE				
<i>Portulaca oleracea</i> L.	pigweed	Nat	R	
FLOWERING PLANTS MONOCOTYLEDONES				
ARECACEAE				
<i>Cocos nucifera</i> L.	coconut palm	Pol	R	<1>
<i>Veitchia merrillii</i> (Beccari) H. E.. Moore	Manila palm	Orn	R	<1><2>
POACEAE				
<i>Cenchrus ciliaris</i> L.	buffelgrass	Nat	AA	
<i>Cynodon dactylon</i> (L.) Pers.	Bermuda grass	Nat	O	
<i>Urochloa maxima</i> (Jacq.) R. Webster	Guinea grass	Nat	AA	
indet. bamboo	new planting	Orn	R	<1><2>

Table 1 (continued).

Key to Table 1.

STATUS = distributional status for the Hawaiian Islands:

Ind = indigenous; native to Hawaii, but not unique to the Hawaiian Islands.

Nat = naturalized, exotic, plant introduced to the Hawaiian Islands since the arrival of Cook Expedition in 1778, and well-established outside of cultivation.

Orn = a cultivated plant; a species not thought to be naturalized (spreading on its own) in Hawai'i.

Pol = an early Polynesian introduction. Introduced before 1778.

ABUNDANCE = occurrence ratings for plant species:

R - Rare seen in only one or perhaps two locations.

U - Uncommon seen at most in several locations

O - Occasional seen with some regularity

C - Common observed numerous times during the survey

A - Abundant found in large numbers; may be locally dominant.

AA - Very abundant a dominant, vegetation-defining species.

Lower case letters (u, c, a) following qualitative rating of abundance indicate localized abundance is greater than occurrence rating. For example, Ra would be a plant encountered only once or twice, but very numerous where encountered.

NOTES: <1> - Planted specimen; planted on adjacent property or on the property line.

<2> - Plant lacking key diagnostic characteristics (flower, fruit); identification, therefore, uncertain.

Avian Survey

Avian Point Count Survey - A total of 155 individual birds of 18 species, representing 13 separate families, was recorded during station counts (Table 2). All 18 avian species recorded during the course of this survey are alien to the Hawaiian Islands (Table 2).

Avian diversity and densities are in keeping with the highly disturbed secondary vegetation present on the survey site. Three species—Red-vented Bulbul (*Pycnonotus cafer*), Spotted Dove (*Streptopelia chinensis*), and Japanese White-eye (*Zosterops japonicus*)—accounted for slightly more than 54% of all birds recorded during station counts. The most frequently recorded species was Red-vented Bulbul, which accounted for 19% of the total number of individual birds recorded during station point counts. No additional avian species were recorded during the time spent wandering the site.

Table 2 – Avian species detected for Hawaiian Telcom site (TMK: 8-4-002:059).

<i>Common Name</i>	<i>Scientific Name</i>	<i>ST</i>	<i>RA</i>
	PHASIANIDAE - Pheasants & Partridges Phasianinae - Pheasants & Allies		
Domestic Chicken	<i>Gallus gallus</i>	D	0.50
	COLUMBIFORMES COLUMBIDAE - Pigeons & Doves		
Rock Pigeon	<i>Columba livia</i>	A	1.50
Spotted Dove	<i>Streptopelia chinensis</i>	A	7.00
Zebra Dove	<i>Geopelia striata</i>	A	5.00
	PASSERIFORMES PYCNONOTIDAE - Bulbuls		
Red-vented Bulbul	<i>Pycnonotus cafer</i>	A	7.25
	CETTIIDAE - Cettia Warblers & Allies		
Japanese Bush-Warbler	<i>Cettia diphone</i>	A	0.50
	ZOSTEROPIDAE - White-eyes		
Japanese White-eye	<i>Zosterops japonicus</i>	A	6.75
	TIMALIIDAE - Babblers		
Red-billed Leiothrix	<i>Leiothrix lutea</i>	A	1.00
	TURDIDAE - Thrushes		
White-rumped Shama	<i>Copsychus malabaricus</i>	A	0.25
	STURNIDAE - Starlings		
Common Myna	<i>Acridotheres tristis</i>	A	0.75
	THRAUPIDAE - Tanagers		
Red-crested Cardinal	<i>Paroaria coronata</i>	A	0.50
	CARDINALIDAE - Cardinals Saltators & Allies		
Northern Cardinal	<i>Cardinalis cardinalis</i>	A	2.50
	FRINGILLIDAE - Fringilline and Carduline Finches & Allies Carduelinae - Carduline Finches & Hawaiian Honeycreepers		
House Finch	<i>Haemorhous mexicanus</i>	A	1.00
	PASSERIDAE - Old World Sparrows		
House Sparrow	<i>Passer domesticus</i>	A	0.75
	ESTRILDIDAE - Estrildid Finches		
Common Waxbill	<i>Estrilda astrild</i>	A	1.50
African Silverbill	<i>Euodice cantans</i>	A	0.50
Java Sparrow	<i>Lonchura oryzivora</i>	A	1.00
Chestnut Munia	<i>Lonchura atricapilla</i>	A	0.50

Key to Table 2

ST	Status
D	Domesticated – Feral species not considered to be established in the wild on the Island of O’ahu
A	Alien – Introduced to the Hawaiian Islands by humans
RA	Relative Abundance – Number of birds detected divided by the number of count stations (4)

Mammals Survey

One terrestrial mammalian species was detected on site during the course of this survey. Scat, tracks and sign of dogs (*Canis familiaris*) were recorded in several locations within the study site. A dog was seen walking near the entrance to the site, and several were heard barking from locations outside of the survey area. Dogs are alien to the Hawaiian Islands and are deleterious to native species.

Discussion

Botanical Resources

The botanical survey revealed no plants of particular interest or conservation value growing on the parcel. The flora is a typical of lowland, leeward O'ahu assemblage. Native herbaceous species present are common species and no plants listed under either state or federal endangered species programs (HDLNR, 1998; USFWS, 2015) are present on or immediately adjacent to the site.

Avian Resources

The findings of the avian survey are consistent with the location of the property, and the habitats present there. All of the avian species recorded during the course of this survey are alien to the Hawaiian Islands. No avian species currently protected or proposed for protection under either the federal or State of Hawai'i endangered species programs were detected (HDLNR, 1998; USFWS, 2015).

Seabirds - Although no seabirds were detected during this survey, it is possible that the threatened endemic sub-species of the Newell's Shearwater (*Puffinus newelli*) and the Wedge-tailed Shearwater (*Puffinus pacificus*), which is protected under the federal Migratory Bird Treaty Act, over-fly the project area between April and the middle of December each year in very small numbers. Newell's Shearwaters are not known to breed on the Island of O'ahu, though seabirds likely to be this species have been recorded on ornithological radar in low numbers flying over parts of the Island. Wedge-tailed Shearwaters have been picked up as downed birds in the fall months on the Wai'anae Coast (David, 2015).

The primary cause of mortality in Newell's Shearwaters is thought to be predation by alien mammalian species at the nesting colonies (USFWS 1983; Simons and Hodges 1998; Ainley et al., 2001). Collision with manmade structures is considered to be the second most significant cause of mortality of this seabird species in Hawai'i. Nocturnally flying seabirds, especially fledglings on their way to sea in the summer and fall, can become disoriented by exterior lighting. When disoriented, seabirds may collide with manmade structures, and if not killed outright, become easy targets of opportunity for feral mammals (Hadley, 1961; Telfer, 1979; Sincock, 1981; Reed et al., 1985; Telfer et al., 1987; Cooper and Day, 1998; Podolsky et al., 1998; Ainley et al., 2001; Hue et al., 2001; Day et al., 2003).

Potential for impact on protected seabirds is a threat to transiting birds disoriented by lights associated with the project. If it is deemed expedient to conduct night-time construction activities, or if lights are installed as part of the project, these must be shielded (Reed et al., 1985, Telfer et al., 1987).

Mammalian Resources

Although no rodents were recorded, it is likely that one or more of the four established alien Muridae found on O'ahu—roof rat (*Rattus rattus*), brown rat (*Rattus norvegicus*), black rat (*Rattus exulans hawaiiensis*), and European house mouse (*Mus musculus domesticus*)—utilize resources found within the general project area on a seasonal basis. All of these introduced rodents are deleterious to native ecosystems and native faunal species. No mammalian species currently protected or proposed for protection under either the federal or State of Hawai'i endangered species programs were detected during the course of this survey (HDLNR, 2015; USFWS, 2015).

Hawaiian hoary bat - With the exception of the 'ōpe'ape'a or Hawaiian hoary bat (*Lasiurus cinereus semotus*), all terrestrial mammals found on the Island of O'ahu are alien species, and most of these are ubiquitous. No Hawaiian hoary bats were detected during the course of this survey. Given the habitat present on the site, and the lack of suitable roosting trees, any potential usage of the area by this species would be of an incidental foraging nature. It is not expected that this project will result in deleterious impacts to this listed species.

Federal Jurisdictional Waters / Critical Habitat

Our survey revealed no federal jurisdictional waters (streams or wetlands) on the subject property. Further, no federally delineated Critical Habitat for any species includes, or is close to the parcels. Thus, modifications of habitats on

the site will not result in impacts to federally designated Critical Habitat. There is no equivalent statute under state law.

Recommendations

- If night-time construction activity or equipment maintenance is proposed during construction activities on this property, all associated lights should be shielded, and when large flood/work lights are used, they should be placed on poles that are high enough to allow the lights to be pointed directly at the ground.
- If exterior facility lighting is installed in conjunction with the project, it is recommended that the lights be shielded to reduce the potential for interactions of nocturnally flying seabirds.

References Cited

- Ainley, D. G, R. Podolsky, L. Deforest, G. Spencer, and N. Nur. 2001. The Status and Population Trends of the Newell's Shearwater on Kaua'i: Insights from Modeling, in: Scott, J. M, S. Conant, and C. Van Riper III (editors) *Evolution, Ecology, Conservation, and Management of Hawaiian Birds: A Vanishing Avifauna. Studies in Avian Biology No. 22.* Cooper's Ornithological Society, Allen Press, Lawrence, Kansas. Pp. 108-123.
- American Ornithologist's Union. 1998. *Check-list of North American Birds.* 7th edition. AOU. Washington, D.C. 829 pp.
- _____. 2000. Forty-second supplement to the American Ornithologist's Union *Check-list of North American Birds. The Auk*, 117: 847-858.
- Banks, R. C., C. Cicero, J. L. Dunn, A. W. Kratter, P. C. Rasmussen, J. V. Remsen, Jr., J. D. Rising, and D. F. Stotz. 2002. Forty-third supplement to the American Ornithologist's Union Check-list of North American Birds. *The Auk*, 119: 897-906.
- _____, _____, _____, _____, _____, _____, _____, and _____. 2003. Forty-fourth supplement to the American Ornithologist's Union Check-list of North American Birds. *The Auk*, 120: 923-931.

- Imada, C. T. 2012. Hawaiian Native and Naturalized Vascular Plants Checklist (December 2012 update). Bishop Museum Tech. Rept. 60. 380 pp.
- Podolsky, R., D. G. Ainley, G. Spencer, L. de Forest, and N. Nur. 1998. Mortality of Newell's Shearwaters Caused by Collisions with Urban Structures on Kaua'i. *Colonial Waterbirds*, 21: 20-34.
- Reed, J. R., J. L. Sincock, and J. P. Hailman 1985. Light Attraction in Endangered Procellariiform Birds: Reduction by Shielding Upward Radiation. *The Auk*, 102: 377-383.
- Simons, T. R., and C. N. Hodges. 1998. Dark-rumped Petrel (*Pterodroma phaeopygia*). In: A. Poole and F. Gill (editors). The Birds of North America, No. 345. The Academy of Natural Sciences, Philadelphia, PA. and the American Ornithologists Union, Washington, D.C.
- Sincock, J. L. 1981. Saving the Newell's Shearwater. Pp. 76-78 in: Proceedings of the Hawaii Forestry and Wildlife Conference, 2-4 October 1980. Department of Land and Natural Resources, State of Hawaii, Honolulu.
- Staples, G. W. and D. R. Herbst. 2005. *A Tropical Garden Flora. Plants Cultivated in the Hawaiian Islands and other Tropical Places*. Bishop Museum, Honolulu. 908 pp.
- Telfer, T. C. 1979. Successful Newell's Shearwater Salvage on Kauai. *'Elepaio* 39:71
- _____, J. L. Sincock, G. V. Byrd, and J. R. Reed. 1987. Attraction of Hawaiian seabirds to lights: conservation efforts and effects of moon phase. *Wildlife Soc. Bull.*, 15: 406-413.
- U.S. Fish & Wildlife Service (USFWS). 1983. Hawaiian Dark-Rumped Petrel & Newell's Manx Shearwater Recovery Plan. USFWS, Portland, Oregon. February 1983.
- _____. 2015. USFWS Endangered Species in the Pacific. Available online at: <http://www.fws.gov/endangered/>; last visited: June 3, 2015.
- Wagner, W. L., D. R. Herbst and S.H. Sohmer. 1990. *Manual of the Flowering Plants of Hawai'i: Volume I and II*. Bishop Museum Special Publication 83. University of Hawai'i Press. 1853 pp.

Wagner, W. L., and D. R. Herbst. 1999. *Supplement to the Manual of the flowering plants of Hawai'i*, pp. 1855-1918. *In*: Wagner, W.L., D.R. Herbst, and S.H. Sohmer, *Manual of the flowering plants of Hawai'i*. Revised edition. 2 vols. University of Hawaii Press and B.P. Bishop Museum.

Wilson, D.E., and D. M. Reeder (Editors). 2005. *Mammal species of the world: a taxonomic and geographic reference*. 3rd edition. 2 vols. John Hopkins University Press, Baltimore, Maryland. 2142 pp.

Appendix C

Cultural Surveys Hawai'i, Inc., 2015. Reference in Text: (CSH, 2015a), *Draft Archaeological Assessment for the Southeast Asia – U. S. (SEA-US) Cable Project, Mākaha Ahupuaʻa, Waiʻanae District, Oʻahu, TMK: [1] 8-4-002: 059.*

Draft

**Archaeological Assessment for the
Southeast Asia-U.S. (SEA-US) Cable Project
Mākaha Ahupua‘a, Wai‘anae District, O‘ahu
TMK: [1] 8-4-002:059**

**Prepared for
R.M. Towill Corporation**

**Prepared by
Lisa Manirath, M.A.
and
Hallett H. Hammatt, Ph.D.**

**Cultural Surveys Hawai‘i, Inc.
Kailua, Hawai‘i
(Job Code: MAKAHA 15)**

November 2015

**O‘ahu Office
P.O. Box 1114
Kailua, Hawai‘i 96734
Ph.: (808) 262-9972
Fax: (808) 262-4950**

www.culturalsurveys.com

**Maui Office
1860 Main St.
Wailuku, Hawai‘i 96793
Ph.: (808) 242-9882
Fax: (808) 244-1994**

Management Summary

Reference	Archaeological Assessment for the Southeast Asia-U.S. (SEA-US) Cable Project Mākaha Ahupua‘a, Wai‘anae District, O‘ahu, TMK: [1] 8-4-002:059 (Manirath and Hammatt 2015)
Date	November 2015
Project Number(s)	Cultural Surveys Hawai‘i, Inc. (CSH) MAKAHA 15
Investigation Permit Number	CSH completed this archaeological assessment (AA), initially termed an archaeological inventory survey (AIS), under archaeological permit number 15-03, issued by the Hawai‘i State Historic Preservation Division (SHPD) per Hawai‘i Administrative Rules (HAR) §13-13-282.
Agencies	SHPD
Land Jurisdiction	Hawaiian Telcom
Project Proponent	R.M. Towill Corporation
Project Funding	NEC Corporation of America and Hawaiian Telcom
Project Location	The southwest portion of the project area is located along Farrington Highway just northeast of the northern terminus of Mākaha Beach Park and extending northeast approximately 200 meters (m). The project area is located on a portion of a 1998 Waianae U.S. Geological Survey (USGS) 7.5-minute topographic quadrangle.
Project Description	<p>The proposed SEA-US Cable project involves the installation of a submarine fiber optic (F/O) telecommunications cable in offshore waters approximately 0.4 to 0.8 kilometers (km) seaward (west) of Mākaha Beach. The cable will be placed in a specially prepared conduit located at the bottom of the seafloor, at a depth of approximately 15 to 20 m. Once the cable is placed in the conduit it will be pulled to shore from inside the conduit to a specially prepared manhole located within the project area. The precise location of the manhole within the project area has not been finalized.</p> <p>The conduit at the seafloor will be installed using horizontal directional drilling (HDD). This will involve placing drilling equipment within the project area. Drilling to create the borehole will continue beneath the ground until it is ready to daylight on the seafloor. There is no specific timeframe for the period of drilling but it is expected to last several months. Conduit will be placed into the borehole as the drilling progresses.</p> <p>The location for the daylighting of the borehole and conduit in offshore coastal waters was selected to minimize disturbance to the environment, the users of the Mākaha Beach, and to minimize interference with existing cables. The extensive sand deposits offshore from Mākaha Beach will reduce the exposure of the cable to ocean forces, eventually allowing it to be buried in the sand. This process is expected to allow for</p>

	<p>the protection of corals and other marine species that depend on the area for food, foraging, and habitat. Once completed, the location of the cable in 15-20 m of water depth is not expected to affect beach users including surfers and fishermen.</p> <p>Ultimately, the final build-out of the project will result in telecommunications connectivity among Southeast Asia, Hawai‘i, Guam, and the U.S. West Coast. The project will further benefit Hawai‘i with increased telecommunications speed and reliability due to the advanced capacity and backup that would be provided.</p>
Project Acreage	The SEA-US Cable project area includes 1.14 hectares (2.82 acres).
AIS Scopeⁱ	This AA, initially termed an AIS, focused on the identification of archaeological historic properties and burial sites per the guidelines of HAR §13-276. The identification, documentation, and evaluation of in-use potential architectural historic properties such as historic buildings and structures was outside the scope of this investigation. Throughout this report the term “historic properties” is used and should be generally understood to refer to archaeological historic properties, unless otherwise stated.
Area of Potential Effect (APE)ⁱⁱ	The area of potential effect is considered to be the entire 1.14-hectare (2.82-acre) project area.
Historic Preservation Regulatory Contextⁱⁱⁱ	<p>This report was prepared in accordance with the AIS requirements outlined in HAR §13-276 and was conducted to identify, document, and assess significance of any historic properties.</p> <p>This document is intended to support the proposed project’s historic preservation review under Hawai‘i Revised Statutes (HRS) §6E-42 and HAR §13-284, as well as the project’s environmental review under HRS §343. It is also intended to support any project-related historic preservation consultation with stakeholders such as state and county agencies and interested Native Hawaiian Organizations (NHOs) and community groups.</p> <p>An AIS research design for the SEA-US Cable project was submitted for review (25 September 2015) to the SHPD, and the SHPD accepted the proposed research design by email on 30 October 2015.</p> <p>A cultural impact assessment (CIA) is also being prepared to comply with the State of Hawai‘i’s environmental review process under HRS §343.</p> <p>No historic properties were identified within the project area during the initial AIS investigation; therefore, this report is termed an archaeological assessment, per HAR §13-284-5(b)(5)(A): “Results of the survey shall be reported through an archaeological assessment, if no sites were found, or an archaeological survey report which meets the minimum standards set forth in chapter 13-276-5.”</p>

Fieldwork Effort	Fieldwork was accomplished on 28 October 2015 and 9 November 2015 by CSH archaeologists Scott Belluomini, B.A., Lisa Manirath, M.A., Megan Hawkins, M.A., and Project Manager Trevor Yucha, B.S., under the general supervision of Principal Investigator Hallett H. Hammatt, Ph.D. This work required approximately 5 person-days to complete.
Historic Properties Identified	No historic properties were identified during the current AA.
Effect Recommendation^{iv}	In accordance with Hawai‘i State historic preservation review legislation, HAR §13-284-7, the project’s effect recommendation is “no historic properties affected.”
Mitigation Recommendations	No significant historic properties were identified; therefore, no further archaeological historic preservation work is recommended.

ⁱ An “archaeological inventory survey” is defined as “the process of identifying and documenting the archaeological historic properties and burial sites in a delineated area, gathering sufficient information to evaluate significance of the historic properties and burials, and compiling the information into a written report for review and acceptance by the department [SHPD]” (HAR §13-276-2). An archaeological inventory survey report must contain documentation, arguments and reasoning, and mitigation commitments to support the completion of historic preservation review steps one through four for archaeological historic properties.

ⁱⁱ “Project Area” is defined (HAR §13-284-2) as “the area the proposed project may potentially affect, either directly or indirectly. It includes not only the area where the proposed project will take place, but also the proposed project’s area of potential effect.” “Effects include, but are not limited to, partial or total destruction or alteration of the historic property, detrimental alteration of the properties’ surrounding environment, detrimental visual, spatial, noise or atmospheric impingement, increasing access with the chances of resulting damage, and neglect resulting in deterioration” (HAR §13-284-7(b)). Based on these definitions of “project area” and “effects” there is potential for project effects to historic properties to extend outside the footprint of project construction. Accordingly a definition and justification of the “project area” and “area of potential effect” employed in the AIS study is required.

ⁱⁱⁱ The State of Hawai‘i historic preservation review process is designed to identify and mitigate a project’s impacts to significant historic properties. Historic properties are defined as “any building, structure, object, district, area, or site, including *heiau* [temple] and underwater site, which is over fifty years old” (HAR §13-284-2). The six potential historic preservation review steps include the following: 1) identification and inventory, to determine if historic properties are present in the project’s area and, if so, to identify and document (inventory) them; 2) evaluation of historic property significance; 3) determination of project effect (impact) on significant historic properties; 4) mitigation commitments that commit to acceptable forms of mitigation in order to properly handle or minimize impacts to significant historic properties; 5) detailed mitigation plan, scope of work to properly carry out the general mitigation commitments; and 6) verification of completion of detailed mitigation plan (HAR §13-284-3). A project’s effect and potential mitigation measures are evaluated based on the project’s potential impact to “significant” historic properties (those historic properties determined significant following their evaluation of significance [HAR §13-284-6]).

^{iv} One of two effect determinations must be established: 1) “No historic properties affected,” the project will have no effect on significant historic properties; or 2) “Effect, with agreed upon mitigation commitments,” the project will affect one or more significant historic properties, and the effects will potentially be harmful. However, the agreed upon mitigation commitments involving one or more forms of mitigation will reasonably and acceptably mitigate the harmful effects (HAR § 13-284-7).

Table of Contents

Management Summary	i
Section 1 Introduction	1
1.1 Project Background	1
1.2 Historic Preservation Regulatory Context and Document Purpose	1
1.3 Environmental Setting	5
1.3.1 Natural Environment.....	5
1.3.2 Built Environment.....	7
Section 2 Methods	9
2.1 Field Methods	9
2.1.1 Pedestrian Survey	9
2.1.2 Subsurface Testing.....	9
2.1.3 GPS Data Collection.....	9
2.2 Laboratory Methods.....	9
2.2.1 Disposition of Materials.....	9
2.2.2 Research Methods.....	10
Section 3 Background Research	11
3.1 Traditional and Historical Background.....	11
3.1.1 Mythological and Traditional Accounts	11
3.1.2 Early Historic Period	15
3.1.3 The Māhele and the Kuleana Act	19
3.1.4 1850 to 1900	22
3.1.5 Alterations to the Wai‘anae Coastline (1880 to 1930).....	22
3.1.6 1900 to Present	23
3.2 Previous Archaeological Research	31
3.3 Background Summary and Predictive Model.....	42
Section 4 Results of Fieldwork.....	43
4.1 Pedestrian Inspection Results	43
4.2 Subsurface Testing Results.....	48
4.2.1 Test Excavation 1 (T-1)	48
4.2.2 Test Excavation 2 (T-2).....	48
4.2.3 Test Excavation 3 (T-3).....	48
4.2.4 Test Excavation 4 (T-4).....	48
4.2.5 Test Excavation 5 (T-5).....	58
Section 5 Summary and Interpretation	60
Section 6 Project Effect and Mitigation Recommendations.....	61
6.1 Project Effect	61
6.2 Mitigation Recommendations.....	61
Section 7 References Cited	62

List of Figures

Figure 1. Portion of the 1998 Waianae USGS 7.5-minute topographic quadrangle showing the location of the project area.....	2
Figure 2. Tax Map Key (TMK) [1] 8-4-002 showing the project area (Hawai‘i TMK Service 2014)	3
Figure 3. Aerial photograph of the project area (Google Earth 2013).....	4
Figure 4. Overlay of <i>Soil Survey of the State of Hawaii</i> (Foote et al. 1972), indicating soil types within and surrounding the project area (U.S. Department of Agriculture Soils Survey Geographic Database [SSURGO] 2001; Google Earth 2013).....	6
Figure 5. Overview of unimproved road within the project area leading to Hawaiian Telcom property access, view to northeast	8
Figure 6. Overview of the project area depicting an adjacent storage area for outrigger canoes and associated equipment, view to northeast	8
Figure 7. 1902 Donn Hawaii Territory Survey Map of Oahu.....	12
Figure 8. Rockwood map of trails of Leeward O‘ahu as described by Ī‘ī (Ī‘ī 1959:96)	16
Figure 9. 1855-1884 map (Green 1980:22) of Mākaha Valley showing location of project area and surrounding Land Commission Awards (LCA)	18
Figure 10. 1932 Land Court Application 1052, Map 1, Waianae Company, showing project area	20
Figure 11. An 1884 Government Survey map showing the alignment of the Old Government Road along the Wai‘anae Coast and through the current project area (Jackson 1884).....	24
Figure 12. 1928 Makaha Coast aerial photograph (UH SOEST) showing the SEA-US Cable project area.....	25
Figure 13. 1967 Makaha Coast aerial photograph (UH SOEST) showing the SEA-US Cable project area.....	27
Figure 14. 1971 Makaha Coast aerial photograph (UH SOEST) showing the SEA-US Cable project area.....	28
Figure 15. 1988 Makaha Coast aerial photograph (UH SOEST) showing the SEA-US Cable project area.....	29
Figure 16. 2005 Siarot map of Perpetual Non-Exclusive Submarine Cable Easement, Easement 7, Makaha to Keawaula showing project area.....	30
Figure 17. Portion of 1998 Waianae USGS topographic quadrangle showing previous archaeological studies within the vicinity of the project area.....	35
Figure 18. Portion of 1998 Waianae USGS topographic quadrangle showing previously identified historic properties in the vicinity of the project area	36
Figure 19. Map of Mākaha Beach Park AIS project area (Cleghorn 1997:4)	38
Figure 20. Locations of Cleghorn (1997) test bores and excavation pits in proximity to current project area	40
Figure 21. Overview of two basalt rock stockpiles located within the central portion of the project area, view to southeast	44
Figure 22. Overview of a stockpile of concrete rubble within the central portion of the project area, view to south	44

Figure 23. General view of a basalt boulder push pile containing *kiawe* trunks and branches and a concrete chunk located in the *mauka*-most portion of the project area, view to north45

Figure 24. Overview of the circular rebar and rope mesh fence located near the central portion of the project area, view to north.....45

Figure 25. Modern circular rock enclosure surrounding a small *koa haole* tree located adjacent to the circular rebar and rope mesh fence, view to southwest.....46

Figure 26. Overview of a modern linear rock alignment comprised of basalt and concrete chunks located adjacent to the circular rebar and rope mesh fence, view to north.....46

Figure 27. General view of *kiawe* trees and grasses within the project area, view to north.....47

Figure 28. General view of *kiawe* trees, various grasses, and *koa haole*, view to northeast47

Figure 29. Aerial photograph with an overlay of the project topographic map depicting locations of Test Excavations 1–5 within the project area (Google Earth 2013)49

Figure 30. T-1, northeast wall, view to south50

Figure 31. T-1, northeast wall profile51

Figure 32. T-2, southwest wall, view to northwest.....52

Figure 33. T-2, southwest wall profile.....53

Figure 34. T-3, southeast wall, view to south54

Figure 35. T-3, southeast wall profile.....55

Figure 36. T-4, southwest wall, view to southwest.....56

Figure 37. T-4, southwest wall, view to southeast.....56

Figure 38. T-4, southwest wall profile.....57

Figure 39. T-5, northwest wall, view to west58

Figure 40. T-5, northwest wall profile59

List of Tables

Table 1. LCAs in Mākaha Ahupua‘a21

Table 2. Previous Archaeological Studies in Mākaha Ahupua‘a32

Table 3. T-1 Stratigraphic Description51

Table 4. T-2 Stratigraphic Description53

Table 5. T-3 Stratigraphic Description55

Table 6. T-4 Stratigraphic Description57

Table 7. T-5 Stratigraphic Description59

Section 1 Introduction

1.1 Project Background

At the request of the project proponent R.M. Towill Corporation, Cultural Surveys Hawai'i, Inc. (CSH) has prepared an archaeological assessment (AA) for the Southeast Asia-U.S. (SEA-US) Cable project, Mākaha Ahupua'a, Wai'anae District, O'ahu, TMK: [1] 8-4-002:059. The project area is located along Farrington Highway just northeast of the northern terminus of Mākaha Beach Park and extending northeast approximately 200 meters (m). The project area is depicted on a portion of the 1998 Waianae U.S. Geological Survey (USGS) 7.5-minute topographic quadrangle (Figure 1), a tax map plat (Figure 2), and a 2013 aerial photograph (Figure 3).

The proposed SEA-US Cable project involves the installation of a submarine fiber optic (F/O) telecommunications cable in offshore waters approximately 0.4 to 0.8 kilometers (km) seaward (west) of Mākaha Beach, O'ahu, Hawai'i. The cable will be placed in a specially prepared conduit located at the bottom of the seafloor, at a depth of approximately 15 to 20 m. Once the cable is placed in the conduit it will be pulled to shore from inside the conduit to a specially prepared manhole located within the project area. The precise location of the manhole within the project area has not been finalized.

The conduit at the seafloor will be installed using horizontal directional drilling (HDD). This will involve placing drilling equipment within the project area. Drilling to create the borehole will continue beneath the ground until it is ready to daylight on the seafloor. There is no specific timeframe for the period of drilling but it is expected to last several months. Conduit will be placed into the borehole as the drilling progresses.

The location for the daylighting of the borehole and conduit in offshore coastal waters was selected to minimize disturbance to the environment, the users of the Mākaha Beach, and to minimize interference with existing cables. The extensive sand deposits offshore from Mākaha Beach will reduce the exposure of the cable to ocean forces, eventually allowing it to be buried in the sand. This process is expected to allow for protection of corals and other marine species that depend on the area for food, foraging, and habitat. Once completed, the location of the cable in 15-20 m of water depth is not expected to affect beach users including surfers and fishermen.

Ultimately, the final build-out of the project will result in telecommunications connectivity among Southeast Asia, Hawai'i, Guam, and the U.S. West Coast. The project will further benefit Hawai'i with increased telecommunications speed and reliability due to the advanced capacity and backup that would be provided.

1.2 Historic Preservation Regulatory Context and Document Purpose

This report was prepared in accordance with the AIS requirements outlined in §13-276 and was conducted to identify, document, and assess significance of any historic properties.

This document is intended to support the proposed project's historic preservation review under Hawai'i Revised Statutes (HRS) §6E-42 and Hawai'i Administrative Rules (HAR) §13-284, as well as the project's environmental review under HRS §343. It is also intended to support any project-related historic preservation consultation with stakeholders, such as state and county agencies and interested Native Hawaiian Organizations (NHOs) and community groups.

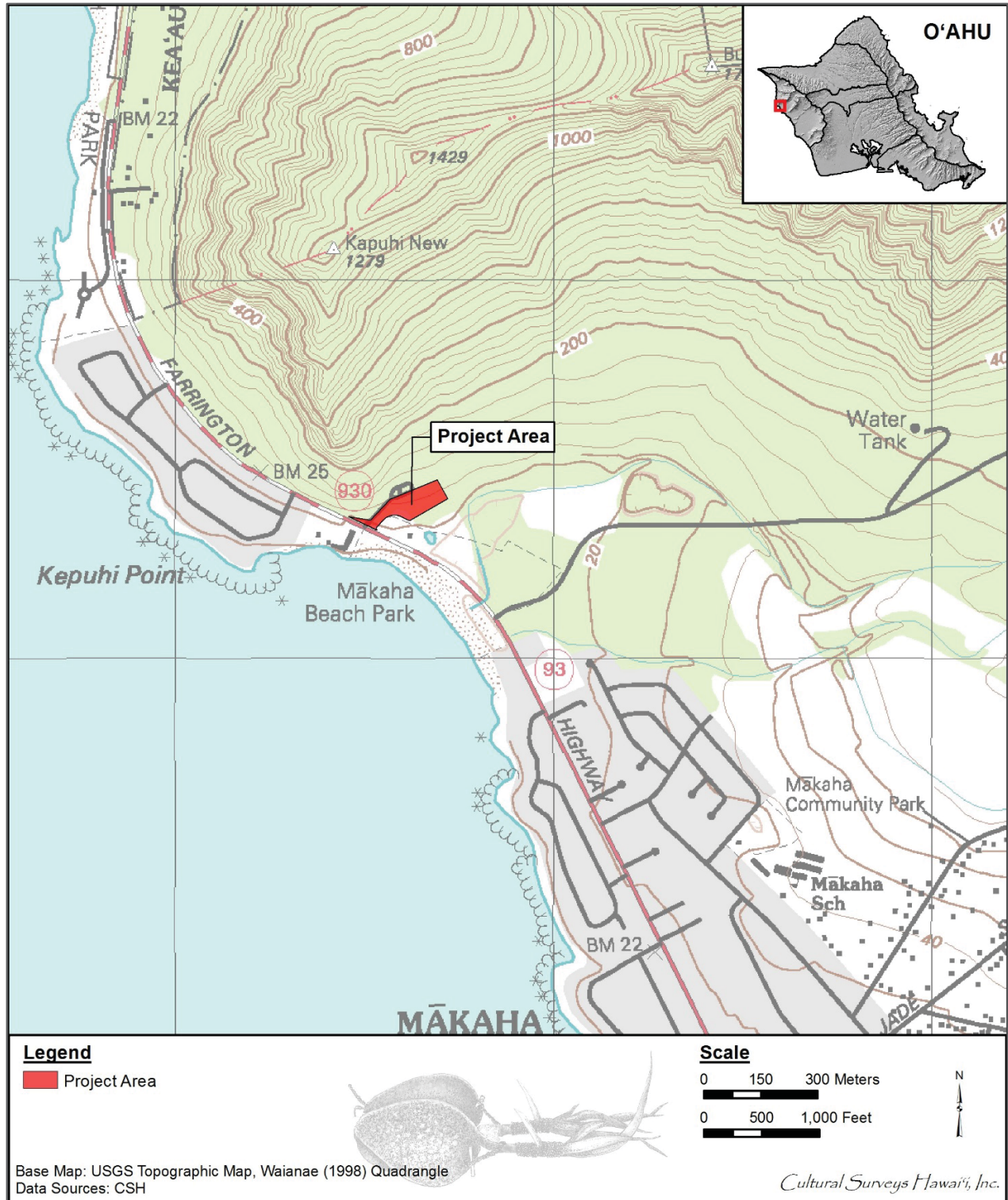


Figure 1. Portion of the 1998 Waianae USGS 7.5-minute topographic quadrangle showing the location of the project area

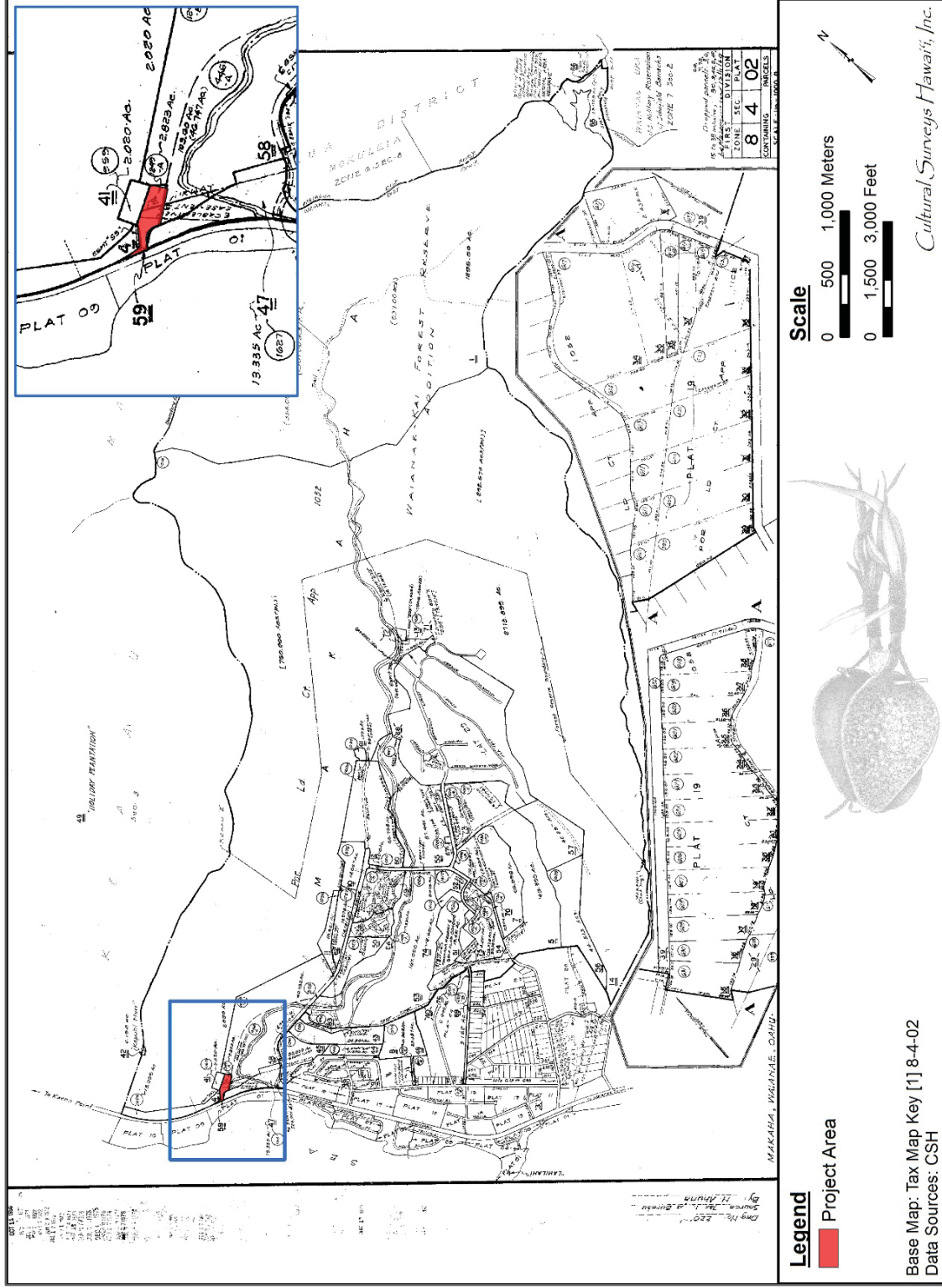


Figure 2. Tax Map Key (TMK) [1] 8-4-002 showing the project area (Hawai'i TMK Service 2014)

AA for the SEA-US Cable Project, Mākaha, Wai'anae, O'āhu

TMK: [1] 8-4-002-059

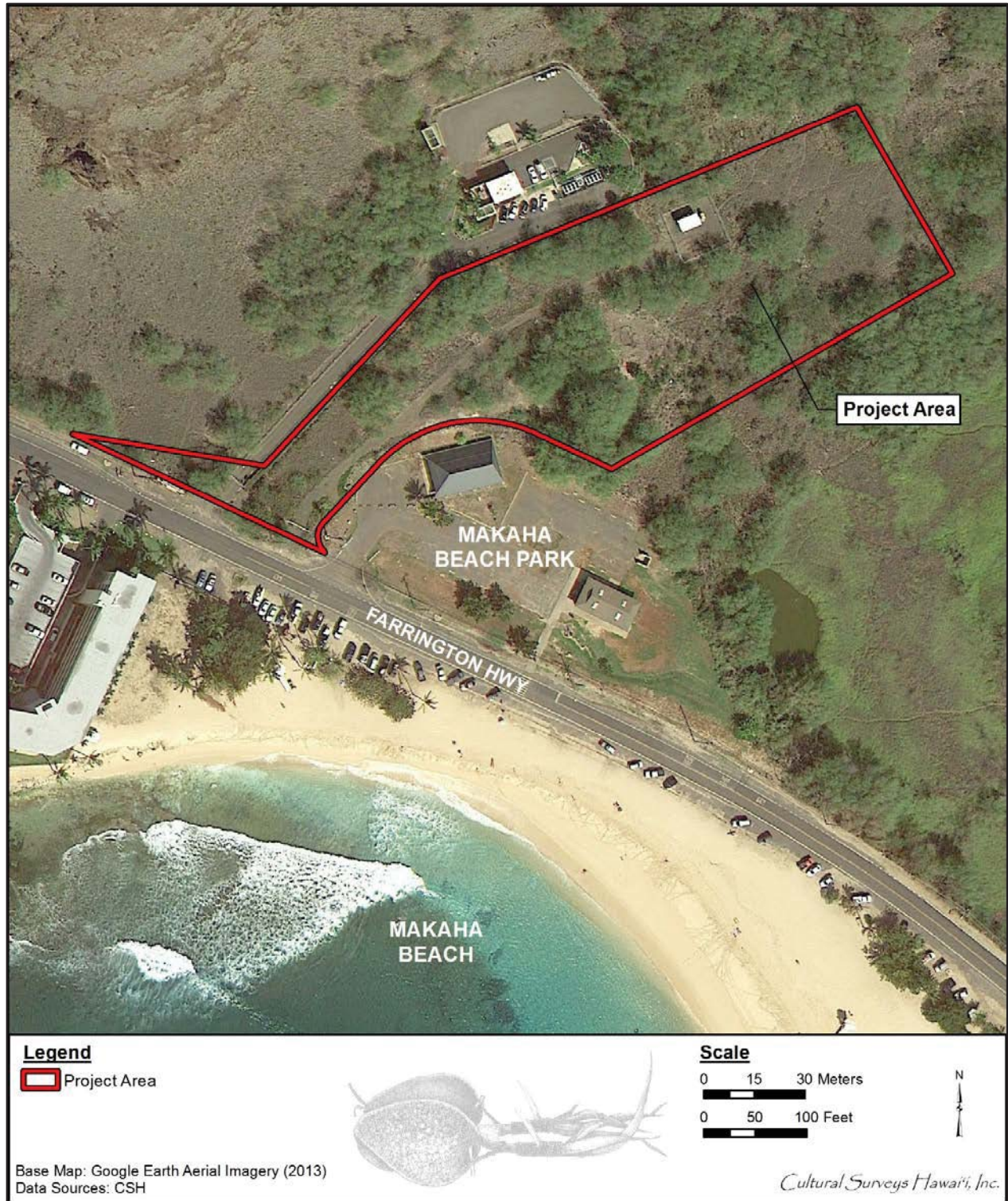


Figure 3. Aerial photograph of the project area (Google Earth 2013)

An AIS research design for the SEA-US Cable project was submitted for review (25 September 2015) to the SHPD, and the SHPD accepted the proposed research design by email on 30 October 2015.

A cultural impact assessment (CIA) is also being prepared to comply with the State of Hawai'i's environmental review process under HRS §343.

No historic properties were identified within the project area during the initial AIS investigation; therefore, this report is termed an archaeological assessment, per HAR §13-284-5(b)(5)(A): "Results of the survey shall be reported through an archaeological assessment, if no sites were found, or an archaeological survey report which meets the minimum standards set forth in chapter 13-276-5."

1.3 Environmental Setting

1.3.1 Natural Environment

Based on U.S. Department of Agriculture soils survey data, soils within the project area consist of stony land, 5 to 40% slopes (rST), and coral outcrop, 0 to 20% slopes (CR) (Figure 4). Stony land is described by Foote (et al. 1972) as occurring in valleys and on side slope of drainage ways:

It consists of mass boulders and stones deposited by water and gravity . . . Stones and boulders cover 15 to 90 percent of the surface. The soil among stones consists of reddish silty clay loam that is similar to Ewa soils and very dark grayish brown clay that is similar to Lualualei soils. [Foote et al. 1972:120]

Coral outcrops consist of coral or cemented calcareous sand. Small areas of coral outcrops are exposed on the ocean shore, on the coastal plains, and at the foot of the uplands. Coral outcrop is geographically associated with Jaucas, Keeau, and Mokuleia soils:

Coral outcrop makes up about 80 to 90 percent of the acreage. The remaining 10 to 20 percent consists of a thin layer of friable, red soil material in cracks, crevices, and depressions within the coral outcrop. This soil material is similar to that of the Mamala series. [Foote et al. 1972:29]

Rainfall is less than 500 mm (20 inches) annually along the Wai'anae Coast and winter storms are the major source of precipitation. December through February are relatively wet months for the region (Armstrong 1973). Vegetation along the Wai'anae Coast is sparse. With 500 mm (20 inches) or less of rain annually, only the hardiest plants adapted to coastal environments can thrive.

The vegetation is typical of dry seashore environments in Hawai'i and is dominated by alien species. Indigenous species include *hau* (*Hibiscus tiliaceus*), *kou* (*Cordia subcordata*), *kamani* (*Calophyllum inophyllum*), *naupaka* or *naupaka kahakai* (*Scaevola sericea*), *pa'u o Hi'iaka* (*Jacquemontia ovalifolia sandwicensis*), the native beach morning glory or *pohuehue* (*Ipomea pes-caprae*), and the coconut or *niu* (*Cocos nucifera*). Introduced species found bordering Farrington Highway include sea grape (*Coccoloba uvifera*), *kiawe* trees (*Prosopis pallida*), Madagascar Olive trees (*Noronhia emarginata*), and *koa haole* (*Leucaena leucocephala*). *Kiawe*, *koa haole*, and various grasses were dominant within the project area.

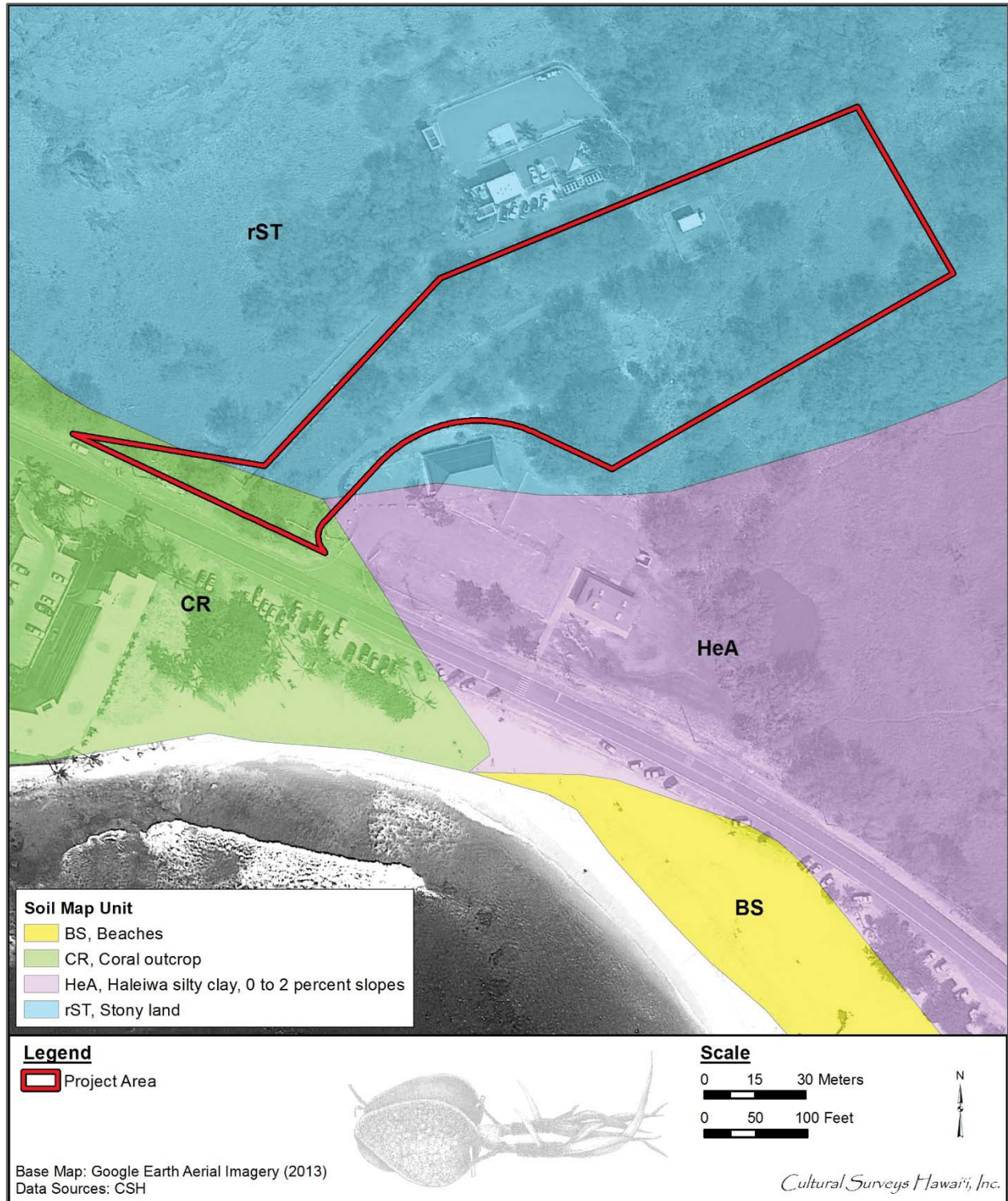


Figure 4. Overlay of *Soil Survey of the State of Hawaii* (Foote et al. 1972), indicating soil types within and surrounding the project area (U.S. Department of Agriculture Soils Survey Geographic Database [SSURGO] 2001; Google Earth 2013)

1.3.2 Built Environment

The built environment within and in the immediate vicinity of the project area consists of paved roads and graded, unpaved road-shoulder pull-off/parking areas, and commercial development.

Paved roads are located both within and in the immediate vicinity of the project area. Farrington Highway is adjacent to the project area on the west side, running roughly north-south, and continues in both directions. Another paved road leading to the GTE Hawaiian Telephone Company Inc. and AT&T Transoceanic Communication LLC substation property bisects the project area in the westernmost region. The entirety of the road does not cross the full project area, but instead serves as a northern boundary for the project area.

An unpaved, unimproved road is located directly through the center of the project area leading to a commercial property owned by Hawaiian Telcom (Figure 5). On the southern boundary of the project area, and adjacent to Farrington Highway, a paved parking lot is within the vicinity of the project area utilized by patrons of Mākaha Beach Park, especially those with boat tow accessories as there is ample space to maneuver. On the northern boundary of the parking lot sits a covered structure that serves as a storage area for outrigger canoes and associated equipment (Figure 6).



Figure 5. Overview of unimproved road within the project area leading to Hawaiian Telcom property access, view to northeast



Figure 6. Overview of the project area depicting an adjacent storage area for outrigger canoes and associated equipment, view to northeast

Section 2 Methods

2.1 Field Methods

CSH completed the fieldwork component of this AA under archaeological permit number 15-03, issued by the SHPD pursuant to HAR §13-282. Fieldwork was conducted on 28 October 2015 and 9 November 2015 by CSH archaeologists Scott Belluomini, B.A., Lisa Manirath, M.A., Megan Hawkins, M.A., and Project Manager Trevor Yucha, B.S., under the general supervision of Hallett H. Hammatt, Ph.D. This work required approximately 5 person-days to complete. In general, fieldwork included 100% pedestrian inspection of the project area, subsurface testing, and GPS data collection.

2.1.1 Pedestrian Survey

A 100%-coverage pedestrian inspection of the project area was undertaken for the purpose of historic property identification and documentation. The pedestrian survey was accomplished through systematic sweeps spaced 10 m apart. No surface historic properties were identified.

2.1.2 Subsurface Testing

The subsurface testing program was backhoe assisted and involved five test excavations. In general, linear trenches measuring approximately 6 m (20 feet [ft]) long and 0.6 m (2 ft) wide were excavated within the project area.

A stratigraphic profile of each test excavation was drawn and photographed. The observed sediments were described using standard USDA soil description observations/terminology. Sediment descriptions included Munsell color; texture; consistence; structure; plasticity; cementation; origin of sediments; descriptions of any inclusions, such as cultural material and/or roots; lower boundary distinctiveness and topography; and other general observations. Where stratigraphic anomalies or potential cultural deposits were exposed, these were carefully represented on test excavation profile maps.

2.1.3 GPS Data Collection

The locations of each of the test excavations and significant features were recorded using a Trimble Pro XH mapping grade GPS unit with real-time differential correction. This unit provides sub-meter horizontal accuracy in the field. GPS field data was post-processed, yielding horizontal accuracy between 0.5 and 0.3 m. GPS location information was converted into GIS shape files using Trimble's Pathfinder Office software, version 2.80, and graphically displayed using ESRI's ArcGIS 9.1. CSH utilizes the NAD 83 HARN datum and UTM Zone 4N coordinate system.

2.2 Laboratory Methods

No significant cultural materials were observed and collected during the course of the AA. No laboratory analyses were conducted.

2.2.1 Disposition of Materials

No cultural materials were observed and collected during the current AA. All data generated during the course of the AA are stored at the CSH offices.

2.2.2 Research Methods

Background research included a review of previous archaeological studies on file at the SHPD; review of documents at Hamilton Library of the University of Hawai'i, the Hawai'i State Archives, the Mission Houses Museum Library, the Hawai'i Public Library, and the Bishop Museum Archives; study of historic photographs at the Hawai'i State Archives and the Bishop Museum Archives; and study of historic maps at the Survey Office of the Department of Land and Natural Resources. Historic maps and photographs from the CSH library were also consulted. In addition, Māhele records were examined from the Waihona 'Aina database (Waihona 'Aina 2000).

This research provided the environmental, cultural, historic, and archaeological background for the project area. The sources studied were used to formulate a predictive model regarding the expected types and locations of historic properties in the project area.

Section 3 Background Research

3.1 Traditional and Historical Background

3.1.1 Mythological and Traditional Accounts

The project area is located within the *ahupua'a* (land division) of Mākaha, which extends from the leeward Wai'anae Range to the coast between Wai'anae Ahupua'a to the southeast and Kea'au Ahupua'a to the northwest (Figure 7).

Although there are many traditional accounts detailing the pre-Contact period of other portions of the Wai'anae District, few exist for Mākaha. Mary Kawena Pukui (Pukui et al. 1974) gives the meaning of Mākaha as “fierce” and Roger C. Green (1980) suggests this translation refers to “fierce or savage people” once inhabiting the valley. Green (1980:5) refers to “the 'Ōlohe people, skilled wrestlers and bone-breakers, by various accounts [who] lived in Mākaha, Mākua, and Kea'au, where they often engaged in robbery of passing travelers.”

3.1.1.1 Legend: How Mākaha Got Its Name

The shores fronting the beautiful Mākaha Valley were known for their abundant marine resources. Edward Iopa Kealanahahele's legend (“How Makaha got its name,” Kealanahahele 1975) gives light to the great ocean resources:

Long ago, there lived in this valley a handsome young chief named Makaha. His skill as a fisherman gained island-wide attention, which eventually reached the ears of Ke Anuenue [the rainbow], the goddess of rain, who lived in upper Manoa Valley.

She was so intrigued that she sent her trusted winged friend, Elepaio, to investigate Makaha. Elepaio returned with exciting stories of Mākaha's daring and skills.

The next morning, Ke Anuenue created an awe-inspiring double rainbow which arched from Manoa Valley to this valley, from where she and her retinue could watch Makaha perform his daring feats at the ocean.

The people of the Wai'anae Valley were petrified by that magnificent rainbow that ended in this unnamed valley where Makaha lived.

Knowing that Ke Anuenue was watching, they prayed that she would bring them the much needed gentle rains and not the harsh storms she could create when displeased.

Makaha, aware of her presence, scaled Mauna Lahilahi and called loudly to his aumakua [his ancestral spirit] Mano ai Kanaka, the most vicious of man-eating sharks. As Mano ai Kanaka glided in from the ocean, Makaha dived from the rocky pinnacle, emerged on Mano ai Kanaka's back and rode with regal grandeur.

As the two disappeared into the depths, the sea became calm. Suddenly Makaha seemed to be everywhere along the rocky coast gracefully tempting death. Then, just as suddenly, Makaha seemed to skim the ocean as Mano ai Kanaka carried him to shore. Makaha then carried his entire catch to the rainbows end deep in the valley

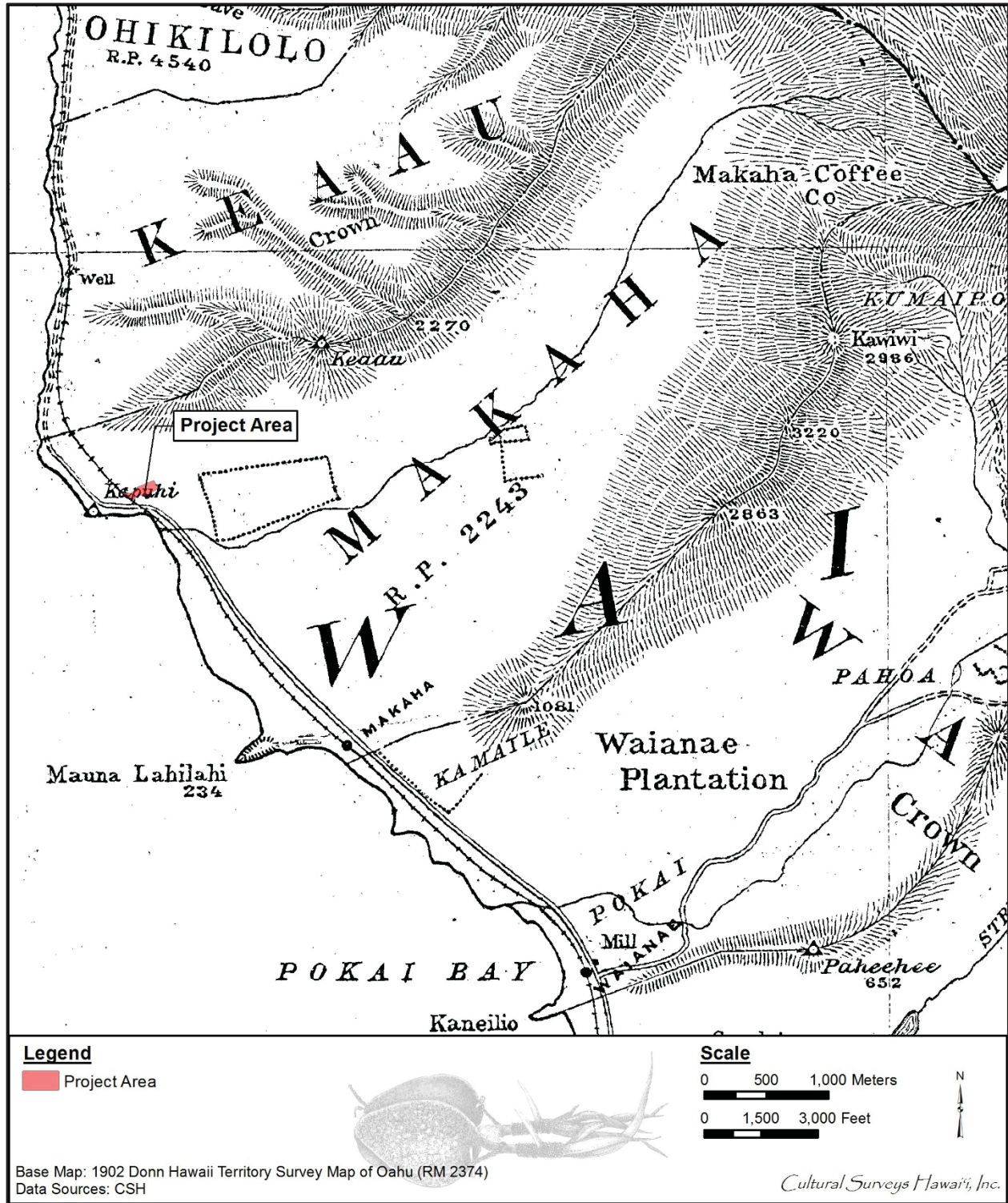


Figure 7. 1902 Donn Hawaii Territory Survey Map of Oahu

and offered it to Ke Anuenue. Deeply touched, she sent gentle rains to the parched earth of the great Wai'anae Valley. She was impressed by the selection of seafood that was offered her but was disappointed by the quality of the poi, mai'a [banana] and uala [sweet potato] which were dry and stringy. She demanded to know why since she was so accustomed to good quality fruits. She was told that it was because of the lack of rainfall in the valley.

Ke Anuenue became enamored with Makaha and from then on her double rainbow would appear in Mākaha's kuleana [land area] and gentle rains would fall on Wai'anae so the people could enjoy lush bananas and an abundance of taro.

The people built a heiau in honor of Ke Anuenue and Makaha but Ke Anuenue refused the honor and named the entire valley, Makaha, by which it is now known. [Kealanahale 1975]

One of the many legends concerning the fierceness of Mākaha involves robbers and cannibals, as the following attests (McAllister 1933):

Long ago there lived here a group of people who are said to have been very fond of human flesh. At high altitude on each side of the ridge [separating Mākaha from Keau], guards were stationed to watch for people crossing this narrow stretch of land between the mountains and the sea. On the Mākaha side, they watched from a prominent stone known as Pohaku o Kane, on the Keau side, from a stone known as Pohaku o Kaneloa. The individual who passed here was in constant danger of death, for on each side of the trail men lay in wait for the signal of the watcher. If a group of persons approached, too many to be overcome by these cannibalistic peoples, the guards called out to the men hidden below, 'Moanakai' (high tide); but if, as frequently happened, only two or three people were approaching the watchers called 'Mololokai' (low tide). The individuals were then attacked and the bodies taken to two small caves on the seaside of the road. Here the flesh is said to have been removed and the bones, skin, and blood left in the holes, which at high tide, were washed clean by the sea. [McAllister 1933:121–122]

3.1.1.2 Stories of Malolokai

In the *ahupua'a* of Mākaha there are accounts of a talking stone on the hill of Malolokai, and two small pits on the *makai* (seaward) side of the road at Kepuhi Point:

We rode to the plain of Kumanomano . . . and it is said of the place, the teeth of the sun is sharp at Kumanomano. Mākaha rose above like a rain cloud. We passed in front of a famous hill Malolokai. We saw the talking stone standing there. [Kuokoa, 11 August 1899 in Sterling and Summers 1978:79]

A brief account of the location of Malolokai cave is given by Kuokoa in Sterling and Summers (1978:79): "Malolokai lies below [beyond] the hill of Maunalahilahi close to a cliff. Below, in the level land of Waihokaea are the bones of the travelers who were killed by skilled *lua* fighters."

Lua literally means hand-to-hand fighting that includes bone-breaking (Pukui and Elbert 1986). It is often referred to as the art of *lua*, or the Hawaiian martial art. Starting in the 1750s, the art of *lua* was only taught to the *ali'i* (royalty) and their guards. This knowledge was a long time familial

secret and could only be passed down through family. Later, in the early 1800s, the *kapu* (taboo) was broken and the Hawaiian martial art of *lua* was taught to other people outside the bloodline (Paglinawan et al. 2006).

Lua warriors used an array of weapons in combat made of different types of hardwood found throughout the Hawaiian Islands such as *kauwila* (*Alphitonia ponderosa* and *Colubrina oppositifolia*) and *koa* (*Acacia koa*). Marine resources were also used to make weapons such as shark teeth used to make the *leiomano*, a shark tooth weapon used as a knife, and the marlin (swordfish) bill (Paglinawan et al. 2006).

Some legends say they were cannibals and not *lua* fighters:

The late Harry George Poe, born in Makua Valley in 1882, wrote in his diary that the robbers threw their victims into a pit that went underground to the ocean. Poe explained, ‘the reason is, they want a man’s legs without no hair on to make [an] aku [tuna] fishhook. They believe in those days that the human leg is best, lucky hook for aku.’ One legend says a group of hairless men from Kauai finally wiped out the entire colony of robbers. Since that time, Malolokai has been safe for travelers. [McGrath et al. 1973:11]

In Hi‘iaka’s “Address to Cape Kaena,” she mentioned Mākaha as she traveled along the sunny coast. As she stood at the top of the Pōhākea Pass looking back, she sang the following song (Emerson 1915):

Kaena’s profile fleets through the calm,	Kunihi Kaena, Holo i ka Malie;
With flanks ablaze in the sunlight-	Wela i ka La ke alo o ka pali;
A furnace-heat like Kilauea;	Auamo mai i ka La o Kilauea;
Ke-awa-ula swelters in heat;	Ikiiki i ka La na Ke-awa-ula
Kohola‘-lele revives in the breeze	Ola i ka makani Kai-a-ula Kohola‘ -lele
That breath from the sea, Kai-a-ulu.	He makani ia no lalo.
Fierce glows the sun of Makua;	Haoa ka Loa i na Makua;
How it quivers at Ohiki-lele-	Lili ka La i Ohiki-lolo
‘Tis the Sun-god’s dance o’er the plain,	Ha‘a-hula le‘a ke La i ke kula,
A roit of dance at Makaha.	Ka Ha‘a ana o ka La i Makaha;
The sun-tooth is sharp at Kumano;	Oi ka niho o ka La i Ku-manomano;
Life comes again to Maile ridge,	Ola Ka-maile i ka huna na niho
When the Sun-god ensheaths his fang.	Mo‘a wela ke kula o Walio;
The Plain Walio is sunburned and scorched;	Ola Kua-iwa i ka malama po
Kua-iwa revives with the nightfall;	Ola Waianae i ka makani Kai-a-ulu
Waianae is consoled by the breeze	Ke hoa aku la i ka lau o ka niu
Kai-a-ulu and waves its coco fronds;	Uwe’ o Kane-pu-niu i ka wela o ka La;

Kane-pu-niu's fearful of sunstroke'(e)
 A truce, now, to toil and fatigue:
 We plunge in the Lua-lei water
 And feel the kind breeze of Kona,
 The cooling breath of the goddess,
 As it stirs the leaves of ilima.
 The radiant heat scorches the breast
 While I sidle and slip and climb
 Up one steep hill then another;
 Thus gain I at last Moa-ula,
 The summit of Poha-kea.
 There stand I and gaze oversea
 To Hilo, where lie my dewy-cold
 Forest preserves of lehua
 That reach to the sea in Puna-
 My lehuas that enroof Kuki'i.

[Emerson 1915:157–158]

Menehune (legendary race of small people who worked at night) in Mākaha are mentioned in *Hawaiian Folk Tales* by Thos. G. Thrum (1998) in the story of Kekupua's Canoe. The *menehune* constructed a canoe for chief Kakae who lived in Wahiwawa for his wife to travel to Tahiti. Kekupua was the chief's main man who went to Mākaha to pull the canoe down to the ocean.

3.1.2 Early Historic Period

3.1.2.1 Wai'anae District

The origin of the name Wai'anae is thought to be connected to the richness of the waters off Wai'anae's coast: *wai* (water) and *'anae* (large mullet) (Sterling and Summers 1978). Several accounts attest to the abundance of fish from Wai'anae waters (Pukui et al. 1974; Wilkes 1845). In 1840, Wilkes makes the following comment: "The natives are much occupied in catching and drying fish, which is made a profitable business, by taking them to Oahu, where they command a ready sale" (Wilkes 1845:81–82).

Traditional accounts of Wai'anae portray a land of dual personality: a refuge for the dispossessed and an area inhabited by the rebellious and outlaws. Certain landmarks in Wai'anae attest to this dichotomy. Kawiwi, a mountain between Wai'anae and Mākaha Ahupua'a, was dedicated as a refuge by priests during times of war (Kamakau 1961; McAllister 1933) (Figure 8). Pōka'i Bay was used as a school administered by the exiled high-class priests and *kahuna* (priest) who took refuge in Wai'anae after Kamehameha Nui gained control of O'ahu (Sterling and Summers 1978:68). It was also near Pōka'i Bay, at a place named Pu'u Kāhea, that the eighteenth-

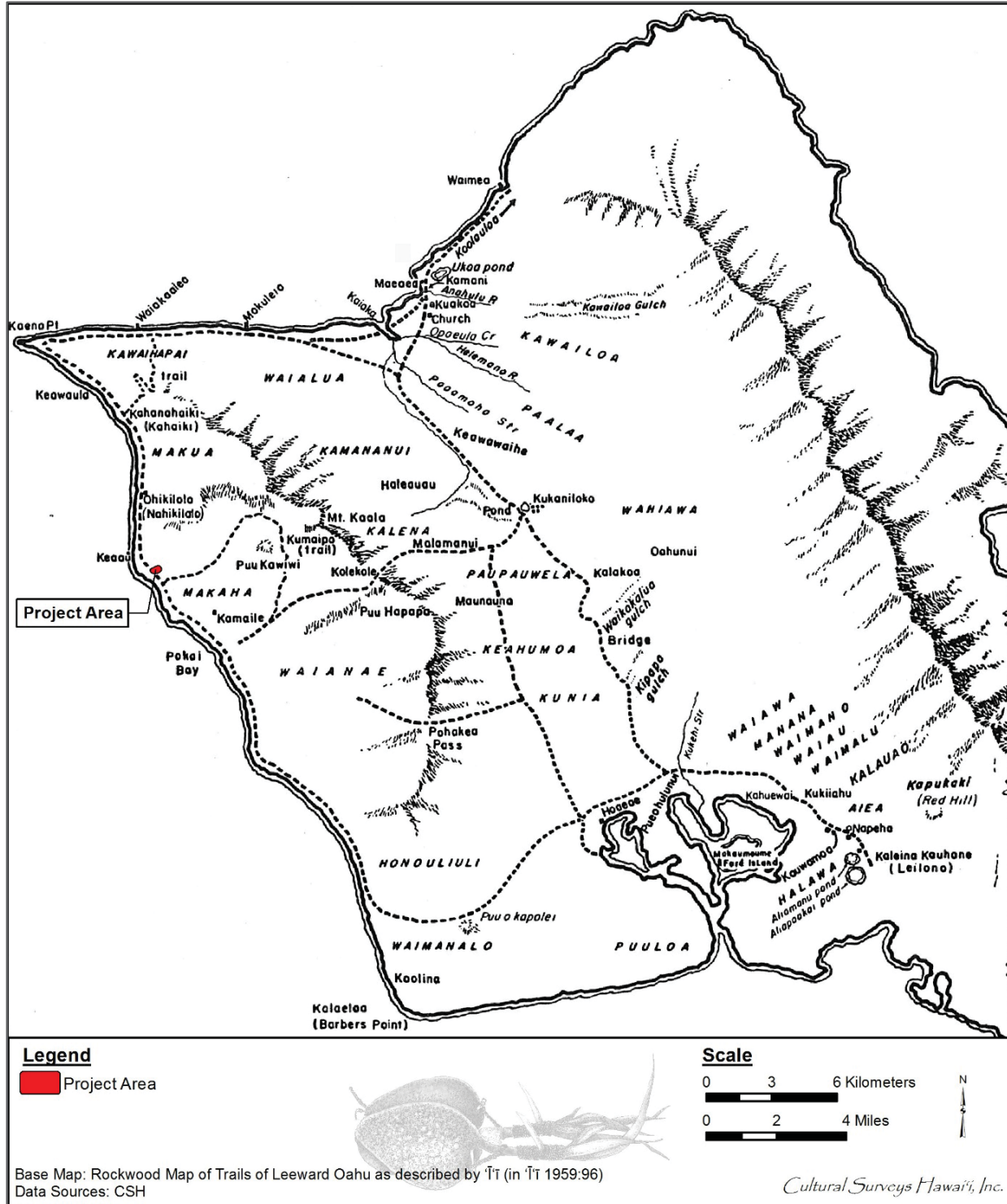


Figure 8. Rockwood map of trails of Leeward O‘ahu as described by I‘i (I‘i 1959:96)

century prophet and *kahuna nui* (high priest) of O'ahu, Ka'opulupulu, made his last famous prophecy before he was killed in Po'olua (Sterling and Summers 1978:71). In contrast, other places in Wai'anae were famed for their inhospitality.

Certainly, the environmental conditions along the Wai'anae Coast played a part in shaping Wai'anae people. Vancouver, the first explorer to describe this coast in 1793, describes the Wai'anae Coast as “composed of one barren rocky waste, nearly destitute of verdure, cultivation or inhabitants . . .” (Vancouver 1798:217).

The 'Ōku'u Epidemic of 1804 (thought to be cholera) undoubtedly had a major effect on the native population, not only in Wai'anae, but throughout the rest of the Islands as well. John Papa 'Ī'Ī relates that the 'Ōku'u “broke out, decimating the armies of Kamehameha I” [on O'ahu] ('Ī'Ī 1959:16). Other diseases also took their toll. The combined census for the Wai'anae and 'Ewa Districts in 1831-1832 was 5,883 (Schmitt 1977:12). Twenty years later, the combined census for the two districts was 2,451.

Another early historic period foreign influence that greatly impacted Hawaiian culture and the traditional lifestyle was the sandalwood trade. In an effort to acquire western goods, ships, guns, and ammunition, the chiefs acquired massive debts to the American merchants ('Ī'Ī 1959:155). These debts were paid off in shiploads of sandalwood. When Kamehameha found out how valuable the sandalwood trees were, he ordered the people not to let the felled trees fall on the young saplings to ensure their protection for future trade (Kamakau 1992:209–210).

3.1.2.2 Mākaha Ahupua'a

Earliest accounts specific to Mākaha describe a good-sized inland settlement and a smaller coastal settlement (Green 1980). These accounts correlate well with a ca. 1855-1884 map (Green 1980:22) that depicts only six houses along the Mākaha coastline (Figure 9). Green (1980:20–21) describes Mākaha's coastal settlement as “restricted to a hamlet in a small grove of coconut trees on the Kea'au side of the valley, some other scattered houses, a few coconut trees along the beach, and a brackish water pool that served as a fish pond, at the mouth of the Mākaha Stream.” This stream supported traditional wetland agriculture—taro in pre-Contact and early historic periods and sugarcane in the more recent past. Mākaha Stream, although it has probably changed course in its lower reaches, favors the northwest side of the valley leaving most of the flat or gently sloping alluvial plain on the southeast side of the valley. Rainfall is less than 20 inches annually along the coast and increases to approximately 60 inches along the 4,000-ft high cliffs at the back and sides of the valley (Hammatt et al. 1985). Seasonal dryland cultivation in early times would have been possible, and dryland fields (*kula*) have been found in the valley in previous surveys (Green 1980).

The ancient, small (130-sq m) stepped stone *heiau* (temple) called Laukīnui, is so old that tradition claims it was built by the *menehune*. In areas watered by the stream there were *lo'i* (irrigated terrace) lands, but along this arid coast there was plenty of land where there was not enough water for taro, and typically here sweet potatoes and other dryland crops would have flourished. The Bishop Museum study undertaken by Green (1980) found several field shelters with fire pits from this dryland field system. Their settlement model indicates that during this early period the field shelters were used as rest and overnight habitations by people living permanently on the coast, who moved inland to plant, tend, and harvest their crops during the wet season (Green 1980:74).

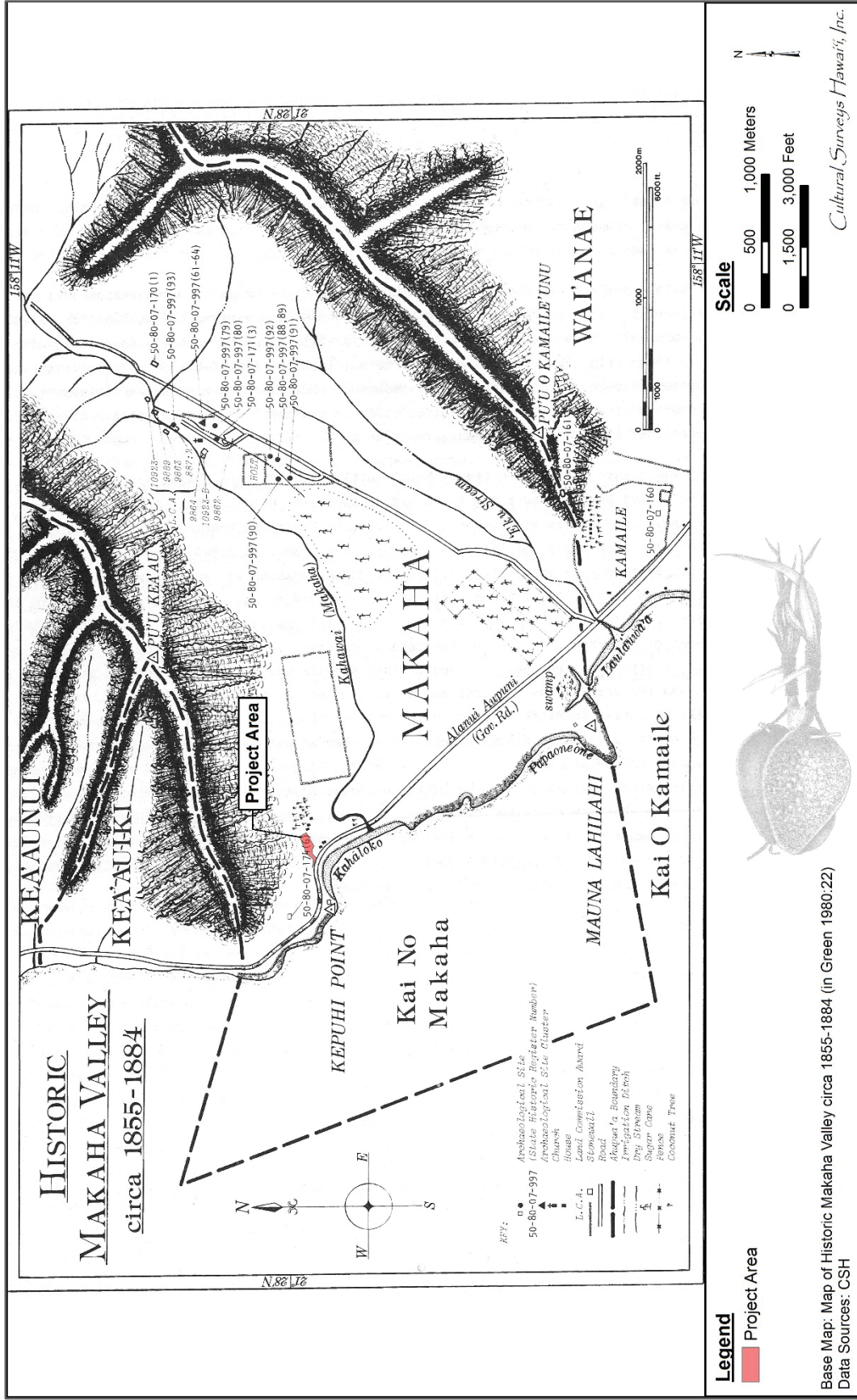


Figure 9. 1855-1884 map (Green 1980:22) of Mākaha Valley showing location of project area and surrounding Land Commission Awards (LCA)

At the boundary between Mākaha and Wai‘anae Ahupua‘a lies Mauna Lahilahi, a striking pinnacle jutting out of the water. Vancouver describes Mauna Lahilahi as “a high rock, remarkable for its projecting from a sandy beach.” He also describes a village located south of Mauna Lahilahi situated in a grove of coconuts (Vancouver 1798:219). This village is Kamaile, which Green (1980:8) likens to a miniature *ahupua‘a* “with the beach and fishery in front and the well-watered taro lands just behind.” A fresh water spring, Keko‘o, gave life to this land and allowed for the existence of one of the largest populations on the Wai‘anae Coast. The present project area would have been north of the coastal settlement in the relatively low site density shoreline environment.

3.1.3 The Māhele and the Kuleana Act

The Organic Acts of 1845 and 1846 initiated the process of the Māhele—the division of Hawaiian lands—which introduced private property into Hawaiian society. In 1848, the crown and the *ali‘i* received their land titles. Kuleana awards for individual parcels within the *ahupua‘a* were subsequently granted in 1850. Mākaha Ahupua‘a had 13 claims of which seven were awarded (Figure 10 and Table 1). Note that not all the Land Commission Awards (LCA) listed on the table are shown on Figure 10. Six of the seven Mākaha LCA parcels were located inland attesting to the importance of the inland settlement (see Figure 10). The seventh Mākaha LCA claims a *muliwai* as its western boundary. According to Pukui and Elbert (1986:236) a *muliwai* refers to a “river, river mouth; pool near mouth of a stream, as behind a sand bar, enlarged by ocean water left there by high tide; estuary.” The reference to it as a boundary suggests this LCA was probably situated near the coast. Two unawarded claims also mention the *muliwai* as their boundary. Based on this information, it is possible these claims were for Mākaha lands in the vicinity of the current project area.

Land use information for the Mākaha LCAs is sparse. *Lo‘i* (terraced field) lands and *kula* lands were an important part of sustenance. Aside from these general land specifications, however, there is mention of *noni* (*Morinda citrifolia*), ponds, and land for raising *ma‘o*. The *noni* and ponds are recorded in association with the *‘ili* (land division smaller than an *ahupua‘a*) of Kamaile suggesting the claimant was claiming land in neighboring Wai‘anae Ahupua‘a in addition to the Mākaha claim. *Ma‘o* refers to an introduced species of “cotton” (*Gossypium barbadense* or *Gossypium hirsutum*), which was commercially grown in Hawai‘i beginning in the early part of the nineteenth century, although it never became an important industry (Wagner et al. 1990:876). *Ma‘o* generally does well in hot, arid environments and Mākaha would have been a suitable climate for such an industry.

Kuho‘oheihēi (Abner) Pākī, father of Bernice Pauahi, was given the entire *ahupua‘a* of Mākaha by Liliha after her husband, Boki, disappeared in 1829 (Green 1980). Although several individuals are recorded as having charge over Mākaha including Aua, Kanepaiki “chief of the Pearl River,” and the present “King,” A. Pākī felt entitled to the entire *ahupua‘a* of Mākaha. It is uncertain how much of his claim was granted. Whatever the case, it is suggested Pākī was able to wield a certain amount of control over the residents of Mākaha during the Māhele resulting in the limited number of LCA applications. The number of taxpaying adult males in 1855 numbered 39, suggesting there were more families living and working the Mākaha lands (Barrere 1970:7) than was reflected in Māhele awards. Based on the Māhele documents, Mākaha’s primary settlement was inland where waters from Mākaha Stream could support *lo‘i* and *kula* cultivars. Although there is evidence for settlement along the shore, for the most part, this was limited to scattered, isolated residents. The

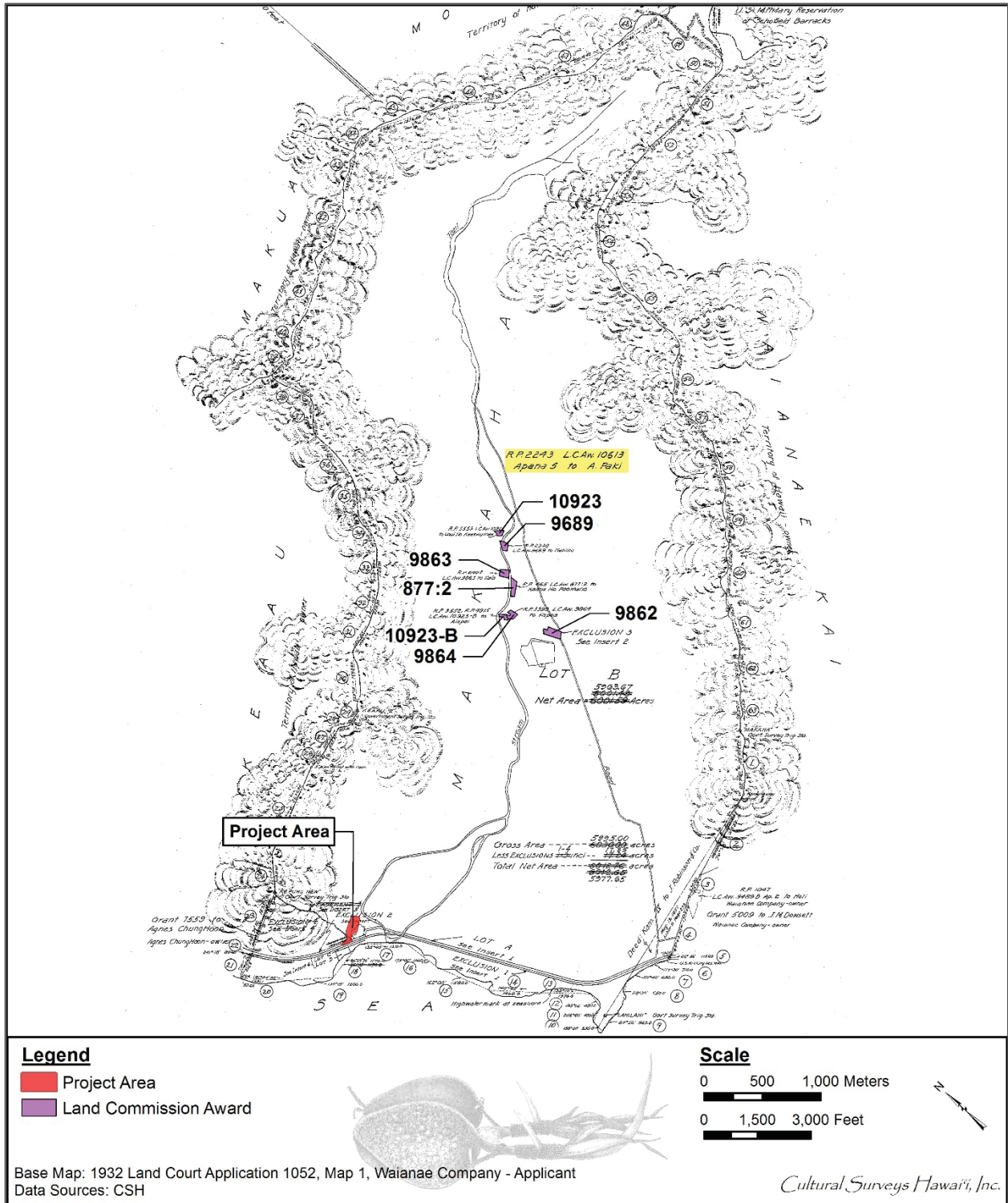


Figure 10. 1932 Land Court Application 1052, Map 1, Waianae Company, showing project area

Table 1. LCAs in Mākaha Ahupua'a

Land Claim #	Claimant	'Ili	Land Use	Landscape Feature	Awarded
877	Kaana/Kuaana for Poomano, wife	Kapuaa		Surrounded by lands of Alapai	1 'āpana (lot); 1.587 acres (also Hotel St and Waianae awards)
8228	Inaole (no name)	Laukini	House	Stream on two sides	No
8763	Kanakaa	Hoaole	'Ili		No
9689	Nahina	Kekio	16 lo'i, house lot	Kahawai (stream valley), muliwai on west	1 'āpana, 957 acres
9859	Napoe	Aheakai/Laukini Mooiki	17 lo'i (mo'o) and kula house	Pali on N, Kalua mā on N, kula and stream on E, stream on S, muliwai on west	No
9860	Kalua	Luulauwaa (Laulauwaa)	House	In kahawai of Mākaha, hau, muliwai on west	No
9861	Nahina, see above	Kekio			No
9862	Kanehaku	Kekio Mooiki			
9863	Kala	Waikani Kahueiki Kapuaa		Stream on S. pali(s) and stream land of Alapai	1 'āpana; (Kalihi) 1.346 acres
9864	Kapea	Laukini	19 lo'i kula	Pali	1 'āpana; 1.217 acres
10613	Pākī, Abner	Ahupua'a			'āpana 5; 4,933 acres
10923	Uniu	Mākaha		Stream on E. land of Kalua on S, pali on W	1 'āpana; .522 acres 1 'āpana; .576 acres
10923B	Alapai	Kapuaa	2 lo'i and kula	Pali on E, kahawai on W	1 'āpana; .52 acres

only “cluster” of habitation structures was concentrated near Mākaha Beach, near the Kea‘au side of Mākaha where there is also reference to a fishpond. There is inconclusive evidence for land claims within the immediate vicinity of the current project area.

3.1.4 1850 to 1900

By ancient custom, the sea for a mile off the shores belonged to the *ahupua‘a* as part of its resources. The ruling chief could prohibit the taking of a certain fish or he could prohibit all fishing at specific times. Pākī filed two such prohibitions, one in 1852 for the taking of *he‘e* or octopus (*Polypus* sp.) and the other in 1854 for the taking of ‘*ōpelu* (*Decapterus pinnulatus*) (Barrere in Green 1980:7).

In 1855, Chief Pākī died and the administrators of his estate sold his Mākaha lands to James Robinson and Company. Later, in 1862, one of the partners, Owen Jones Holt, bought out the shares of the others (Ladd and Yen 1972). The Holt family dominated the economic, land use, and social scene in Mākaha from this time until the end of the nineteenth century. During the height of the Holt family dynasty, from about 1887 to 1899, the Holt Ranch raised horses, cattle, pigs, goats and peacocks (Ladd and Yen, 1972:4). Mākaha Coffee Company also made its way into the valley, buying up land for coffee cultivation, although they never became a prosperous industry. Upon Holt’s death in 1862, the lands went into trust for his children.

3.1.5 Alterations to the Wai‘anae Coastline (1880 to 1930)

Prior to the 1880s, the Wai‘anae coastline may not have undergone much alteration. The old coastal trail probably followed the natural contours of the local topography. With the introduction of horses, cattle, and wagons in the nineteenth century, many of the coastal trails were widened and graded to accommodate these new introductions. However, the changes probably consisted of superficial alterations to the existing trails and did not entail major realignments. Kuykendall (1953) describes mid-nineteenth century road work:

Road making as practiced in Hawai‘i in the middle of the nineteenth century was a very superficial operation, in most places consisting of little more than clearing a right of way, doing a little rough grading, and supplying bridges of a sort where they could not be dispensed with. [Kuykendall 1953:26]

The first real alteration to the Wai‘anae coastline probably came with the growth of the Waianae Sugar Company. The company cultivated cane in three valleys—Mākaha, Wai‘anae, and Lualualei—and to more easily transport their cane to the dock and to the mill at Wai‘anae Kai, a railroad was constructed in 1880. The construction of the railroad would have had an impact on the natural features in the area such as the sand dunes as well as the human-made features, particularly the fishponds and salt ponds maintained in the coastal zone. Additional alteration to the Wai‘anae coastline occurred in the late nineteenth century with the extension of Dillingham’s Oahu Railway and Land Company (OR&L) rail line into the Leeward Coast. One reporter writes a glowing story of the railroad trip to Wai‘anae at its opening on 4 July 1895:

For nine miles the road runs within a stone’s throw of the ocean and under the shadow of the Wai‘anae Range. With the surf breaking now on the sand beach and now dashing high on the rocks on one side, and with the sharp crags and the mountains interspersed with valleys on the other, patrons of the road are treated to some of the most magnificent scenery the country affords. [McGrath et al. 1973:56]

This report suggests the railroad hugged the ocean during a good portion of the trip. The railway's grade requirements demanded considerable alterations to natural landscapes in order to make them feasible for transport, including curve and slope reduction. An 1884 map illustrates the alignment of the old Government Road (Figure 11), which was likely a modified version of the original coastal trail. After the Belt Road was completed, further roadwork was carried out in the 1930s on what was called the "Wai'anae Road," later named Farrington Highway. Kili Drive was built ca. 1970s to provide additional access into Mākaha Valley. The additional access was necessary due to the increased population related to residential, golf resort, and condominium development in the valley.

3.1.6 1900 to Present

The Holt Ranch began selling off its land in the early 1900s (Ladd and Yen 1972). In 1907, the Waianae Sugar Company moved into Mākaha and by 1923, virtually all of lower Mākaha Valley was under sugarcane cultivation (Figure 12). The plantation utilized large tracks of Lualualei, Wai'anae, and Mākaha Valley. The manager's report for 1900 described the plantation as having some 400 acres of new land cleared, fenced, and planted, 2 miles of railroad, and nearly 3 miles of flumes laid to said lands (Condé and Best 1973:357). For a half century, Mākaha was predominantly sugarcane fields but by 1946, the manager's report announced plans to liquidate the property because of the additional increase in wage rates, making the operations no longer profitable (Condé and Best 1973:358).

The lack of water resources played a role in Waianae Sugar Company's low profitability. In the 1930s, Waianae Plantation sold out to American Factors Ltd. (Amfac, Inc.). American Factors initiated a geologic study of the ground water in the mountain ridges in the back of Mākaha and Wai'anae valleys. The study indicated that tunneling for water would be successful, but before tunneling could commence, World War II came about and plans were put on hold (Green 1980). In 1945, American Factors contracted the firm of James W. Glover, Ltd. to tunnel into a ridge in the back of Mākaha Valley. The completed tunnel (i.e., Glover Tunnel) was 4,200 ft long and upon completion had a daily water capacity of 700,000 gallons. The water made available was mainly used for the irrigation of sugar. In 1946, Waianae Plantation announced in the *Honolulu Advertiser* (Friday, 18 October 1946) that it planned to liquidate its nearly 10,000 acres of land. The day before, news of the impending sale was circulated among the investors at the Honolulu Stock Exchange. One of the investors was Chinn Ho:

The unorthodox Ho had started his Capital Investment Company only the year before with a bankroll of less than \$200,000, much of it the life savings of plantation workers. He was known as a friend of the little man, an eager disciple of economic growth, and an upstart. [McGrath et al. 1973:145]

Chinn Ho managed to broker the deal the following day by 2 p.m, when the Waianae Plantation sold the Mākaha lands to the Capital Investment Corporation, which stills maintains ownership of much of Mākaha Valley. There was an attempt to convert the sugar lands back to ranching but the perennial problem of water continued.

Parts of the property were sold off as beach lots, shopping centers, and house lots. Many of the former plantation workers bought house lots. Chinn Ho also put his personal investment into Mākaha and initiated resort development including a luxury hotel and in 1969, the Mākaha Valley Golf Club, an 18-hole course with tennis courts, restaurant and other golf facilities was opened for

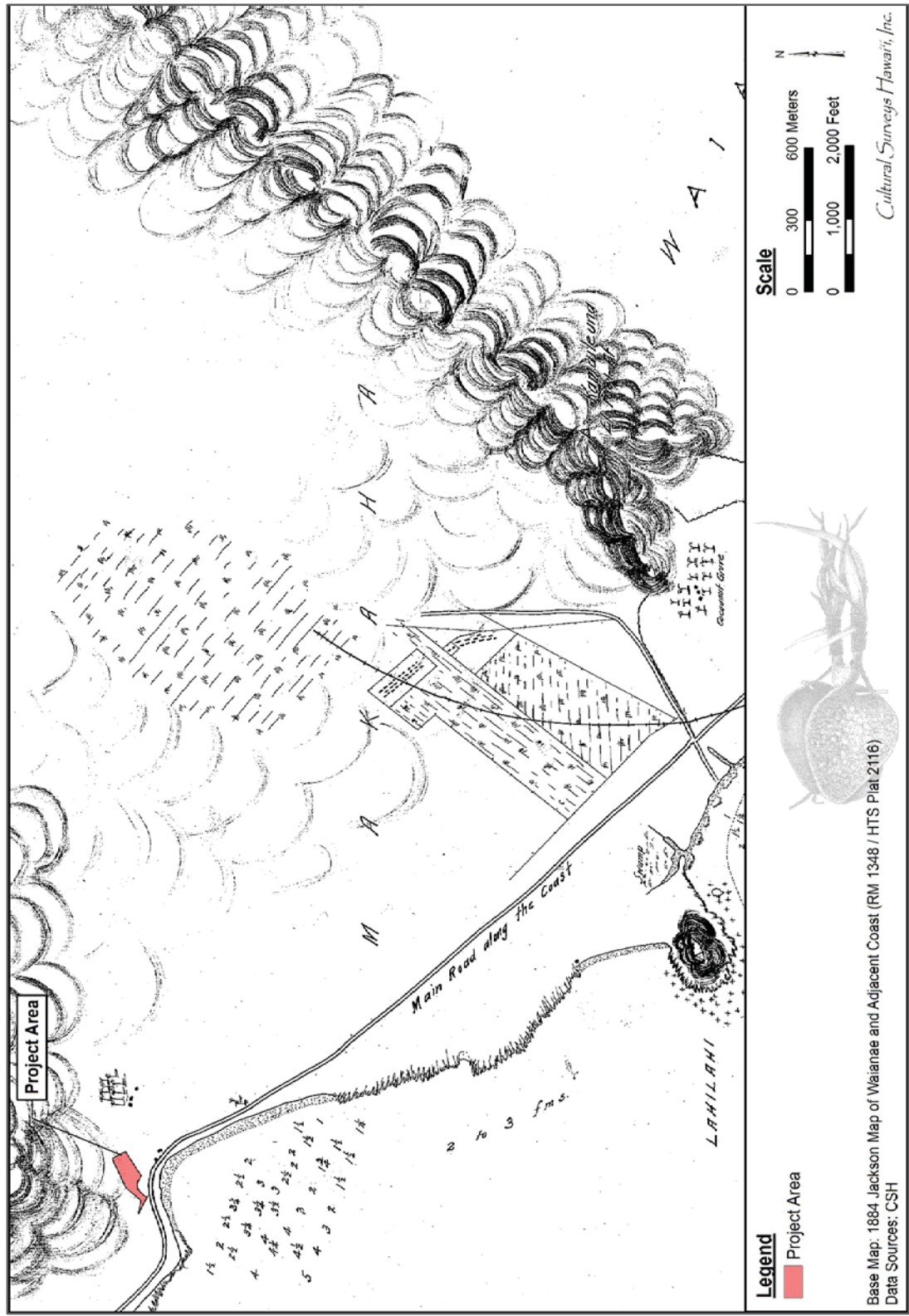


Figure 11. An 1884 Government Survey map showing the alignment of the Old Government Road along the Wai'anae Coast and through the current project area (Jackson 1884)

AA for the SEA-US Cable Project, Mākaha, Wai'anae, O'ahu

TMK: [] 8-4-002-059




Figure 12. 1928 Makaha Coast aerial photograph (UH SOEST) showing the SEA-US Cable project area

local and tourist use (McGrath et al. 1973:146–163). Numerous other small-scale agricultural interests were pursued during this time period including coffee, rice, and watermelons (Ladd and Yen 1972). Water from Glover Tunnel was now used to water Mākaha Valley farms, the lush grounds of the Mākaha Inn and Country Club, and its associated golf course.

Starting from the 1960s, the project area shows gradual development, for example as depicted in the 1967 aerial photograph (Figure 13). The area was completely graded and cleared by the 1970s (Figure 14). The only building adjacent to the project area at that time was a telecommunications substation, which was built in 1963. The substation still exists today and is owned by GTE Hawaiian Telcom Company, Inc. A 1988 aerial photograph shows the area has vegetation and trees again as well as the construction of a small road passing through the project area (Figure 15). The 2005 Siarot map (Figure 16) illustrates that the vicinity of the current project area also has had developments related to the installation of telecommunication cables.

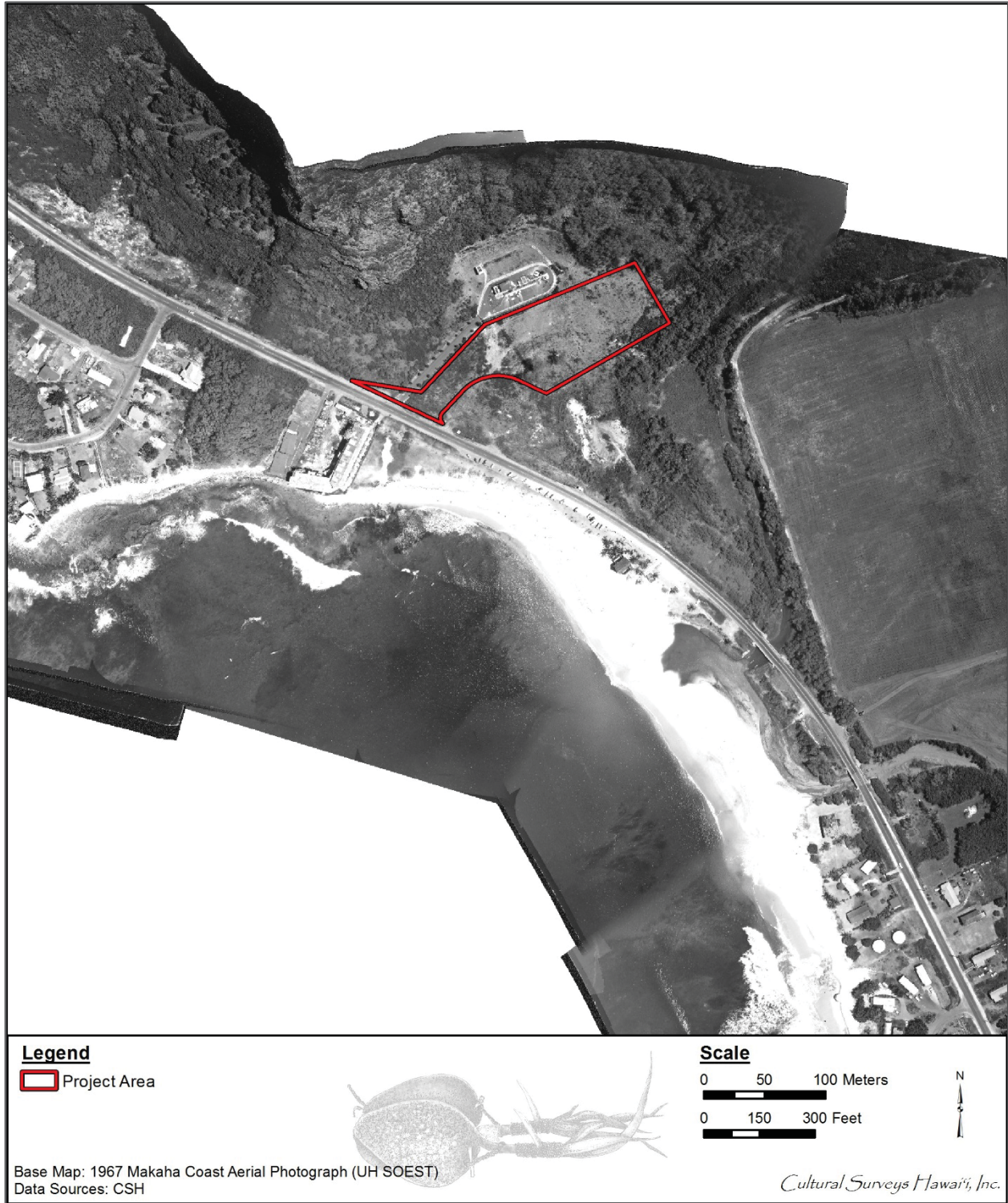


Figure 13. 1967 Makaha Coast aerial photograph (UH SOEST) showing the SEA-US Cable project area




Figure 14. 1971 Makaha Coast aerial photograph (UH SOEST) showing the SEA-US Cable project area




Figure 15. 1988 Makaha Coast aerial photograph (UH SOEST) showing the SEA-US Cable project area

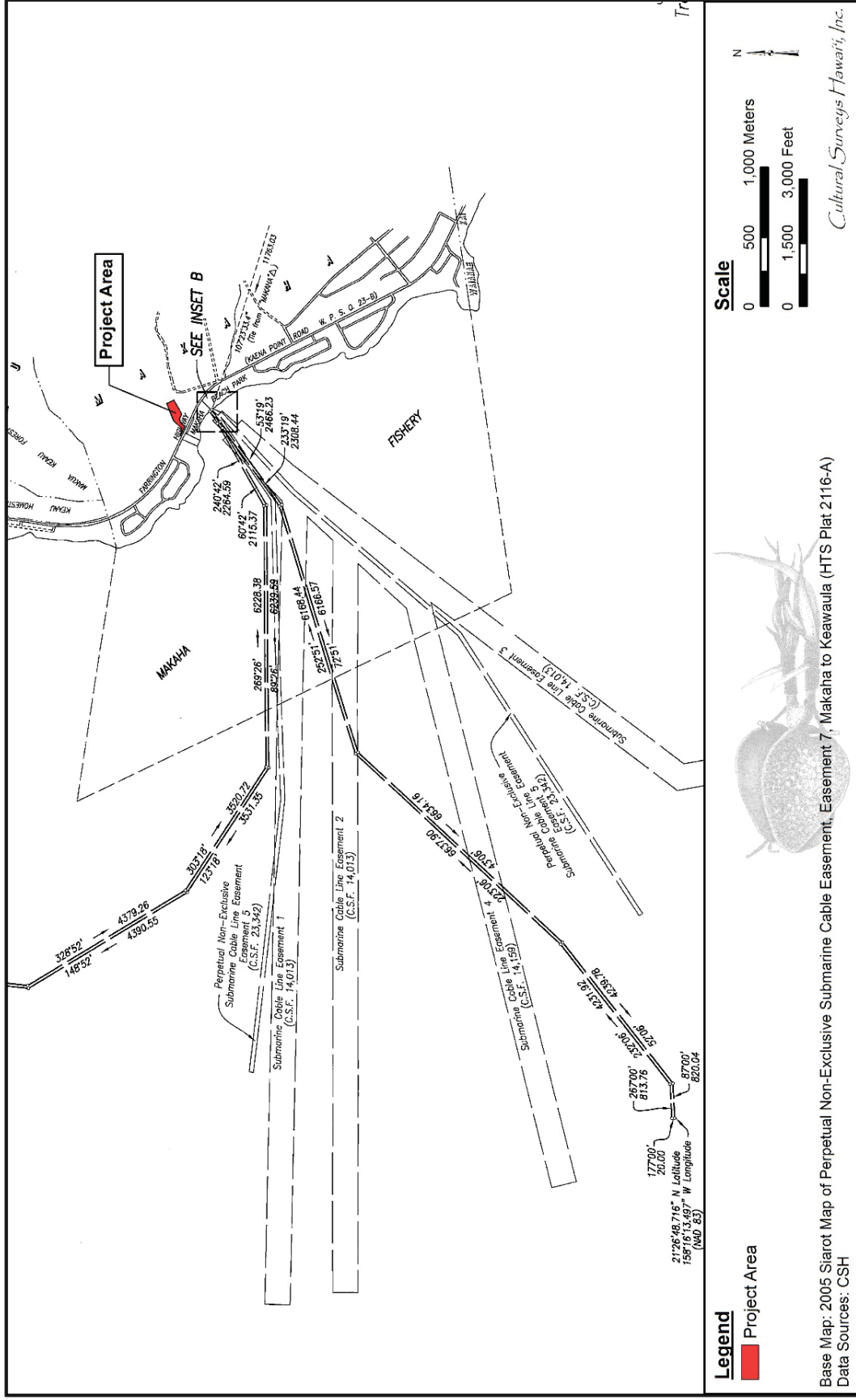


Figure 16. 2005 Siarot map of Perpetual Non-Exclusive Submarine Cable Easement, Easement 7, Makaha to Keawaula showing project area

3.2 Previous Archaeological Research

A number of archaeological studies have been carried out in Mākaha Ahupua‘a (Figure 17 and Table 2). Figure 18 shows the locations of the historic properties described in the following paragraphs.

In 1930, McAllister (1933) conducted an island-wide survey of sites on O‘ahu. These sites were designated with site numbers and later given historic property designations using the site number as the discrete site number. State Inventory of Historic Places (SIHP) # 50-80-07-173 (Site 173) is described as the probable location of a large rock reported in 1839 by E.O. Hall as “two or three miles distance” past the settlement at Pukahea (Pu‘u Kahea) that was once an object of worship. This sacrificial stone was reported by Hall as “in no peculiar sense striking” and “as undignified as any other hump or inanimate matter along the road” (McAllister 1933:121).

SIHP # -174 (Site 174), Laukīnui Heiau, was described as “the important one [*heiau*; non-Christian place of worship] in Mākaha Valley,” and said to be so old as to have been built by the *menehune*. McAllister places this site in the vicinity of Kepuhi Point and his description of the *heiau* incorporating a “coral outcrop” and “an amazing amount of coral” fits that locale (McAllister 1933:121).

SIHP # -175 (Site 175) known as Mololokai is located at the base of the ridge between Kea‘au and Mākaha on the sea side of the road. This site was described as two pits where early cannibals had come to wash the defleshed bodies of their victims at high tide. Associated with this site were said to be two prominent stones, Pōhaku O Kāne on the Mākaha side and Pōhaku O Kanaloa on the Kea‘au side (McAllister 1933:121–122).

The Mākaha Valley Historical Project (Green 1969, 1970, 1980; Ladd and Yen 1972; Ladd 1973) was a major study done on Mākaha Valley between 1968 and 1970. Neller (1984) noted that sites were lumped into large geographical districts and most of the valley was only surveyed at the reconnaissance level. The Mākaha Valley Historical Project research was unique in that it was funded by private enterprise without legal compulsion and the investigations covered parts of the valley beyond those due for development. More than 600 archaeological features were recorded in the upper valley and 1,131 features were recorded in the lower valley. The area was designated the Mākaha Valley Historical Project Site Complex (SIHP # -776).

The coastal strip and the central lower valley were not included because of previous development. Excavations were undertaken at 30 separate structural features, including ten field shelters, four stone mounds, three stepped-stone platforms, three house enclosures, two storage pits, a clearing, a possible shrine, a *heiau*, a pond field terrace system, a habitation feature, two historic house platforms, and a modern curbed foundation. Carbon dating indicated settlement as early as the thirteenth century. Settlements were focused near Mākaha Stream. Subsequently, settlements expanded into *kula* lands. By the sixteenth century, subsistence practices changed when irrigated taro farms appeared in the upper valley (Green 1980:75).

Green’s (1980) archival research, as part of the Mākaha Valley Historical Project, identified a number of small residences thought to correspond to late pre-Contact and early historic habitation in the vicinity of the current project area. This area, and presumably the associated settlement, is termed Kahaloko based on information provided by Clark (1977:91). This Kahaloko area

Table 2. Previous Archaeological Studies in Mākaha Ahupua'a

Study	Location	Type of Study	Results (SIHP # 50-80-07)
McAllister 1933	Island-wide	Island-wide survey	Described McAllister site number and SIHP #s -173, a legendary stone; -174, Laukīnui Heiau; and -175, Mololokai pits
Green 1969, 1970, 1980; Ladd and Yen 1972; and Ladd 1973	Mākaha Valley	Mākaha Valley historical project	Documented over 600 archaeological features in the upper valley and 1,131 features in the lower valley; provided evidence of permanent pre-Contact inland settlements in Mākaha Valley; the area designated the Mākaha Valley Historical Project Site Complex SIHP # -776
Kennedy 1986	Mauna Lahilahi	Archaeological inventory survey	Identified five sites (later designated features of SIHP # -3704 by Komori 1987), including a possible shrine, a <i>ko'a</i> (fishing shrine), linear mound, and enclosure
Komori 1987	Mauna Lahilahi	Archaeological survey and testing	Confirmed five sites identified by Kennedy (1986) and identified additional features including petroglyphs, enclosures, terraces, rock shelters, midden scatters, and lithic scatters; all sites associated with Mauna Lahilahi designated features of SIHP # -3704; subsurface testing yielded eight radiocarbon dates, clustered tightly between AD 1300 to 1650 period
Kawachi 1990	Mauna Lahilahi	Burial report	Described remains of at least two individuals, artifacts and sites associated with SIHP # -3704
Hammatt and Robins 1991	Water St/ Kili Dr area	Archaeological inventory survey	Identified a linear earthen berm associated with commercial sugarcane cultivation (SIHP # -4363)
Kawachi 1992	84-325 Makau St, Kepuhi Point	Burial report	Documented human remains eroding from a sand bank following Hurricane 'Iniki (SIHP # -4527); the burial reported to have included staghorn coral at major joints and a possible shell <i>nihopalaoa</i> (pendant worn by the <i>ali'i</i>)

Study	Location	Type of Study	Results (SIHP # 50-80-07)
Moore and Kennedy 1994	Northwest side of Mākaha Valley	Archaeological inventory survey	No historic properties observed
Cleghorn 1997	<i>Mauka</i> (inland, toward the mountains) of Farrington Hwy and north of Kili Dr	Archaeological inventory survey	Identified remains of OR&L railroad infrastructure (SIHP # 50-80-12-9714); subsurface testing revealed a cultural layer and a pond/wetland area (SIHP # 50-80-07-6572); radiocarbon dating of the cultural layer yielded a date range of AD 1440-1690
Elmore et al. 2000	South side of Kili Dr	Archaeological inventory survey	Identified SIHP # -5793 comprised of three features including a bi-faced wall (Feature A), a pavement (Feature B), and a platform (Feature C); located within the Mākaha Valley Historical Project Site Complex (SIHP # -776); subsurface testing within the features yielded traditional Hawaiian artifacts; features interpreted to be related to dryland agriculture and habitation
Moore and Kennedy 2000	North side of Kili Dr	Archaeological inventory survey	Identified SIHP # -5792 comprised of two features, including a remnant wall (Feature A) and a stone mound/boulder alignment (Feature B); located within the Mākaha Valley Historical Project Site Complex (SIHP # -776); subsurface testing did not yield any cultural material; features interpreted to be related to dryland agriculture and habitation
Kailihiwa and Cleghorn 2003	Lower Mākaha	Archaeological monitoring	Identified three historic properties, comprised of five features including a pit (SIHP # -6521), concrete flume (SIHP # -3325), two fire pits (SIHP # -6522), and a charcoal deposit
Tulchin and Hammatt 2003	Kili Dr and Farrington Hwy	Archaeological inventory survey	No historic properties identified

Study	Location	Type of Study	Results (SIHP # 50-80-07)
McDermott and Tulchin 2006	Mākaha Bridges 3 and 3A	Archaeological inventory survey	Identified five historic properties: SIHP # -6822, Mākaha Bridge 3; SIHP # -6823, Mākaha Bridge 3A; SIHP # -6824, Farrington Hwy; SIHP # -6825, a culturally enriched A-horizon, which contained a previously disturbed burial; and SIHP # 50-80-12-9714, the former OR&L railroad alignment
Hammatt 2006	Mākaha Bridges 3 and 3A	Archaeological monitoring	No historic properties identified
Hazlett and Hammatt 2007	Mākaha Bridge 3, Farrington Hwy, Mākaha	Archaeological monitoring	No historic properties identified
McElroy 2007	Makau St, Kepuni Point	Archaeological monitoring	No historic properties identified
Hunkin and Hammatt 2008	Farrington Hwy between Jade St and Lawai'a St	Archaeological monitoring	No historic properties identified
McElroy 2008a	Farrington Hwy between Kili Dr and 200 m north of Hakimo Rd	Archaeological monitoring	No historic properties identified
McElroy 2008b	Kili Dr and Farrington Hwy	Archaeological monitoring	Identified SIHP # -7031, a subsurface cultural layer containing charcoal, marine shell, sea urchin, animal bone, a basalt flake, basalt shatter, and a possible seed; one volcanic glass core collected
McElroy and Nishioka 2008	Private residence at Kepuhi Point	Emergency archaeological monitoring	No historic properties identified
O'Hare et al. 2010	Board of Water Supply Fire Dip Tank	Archaeological assessment	No historic properties identified

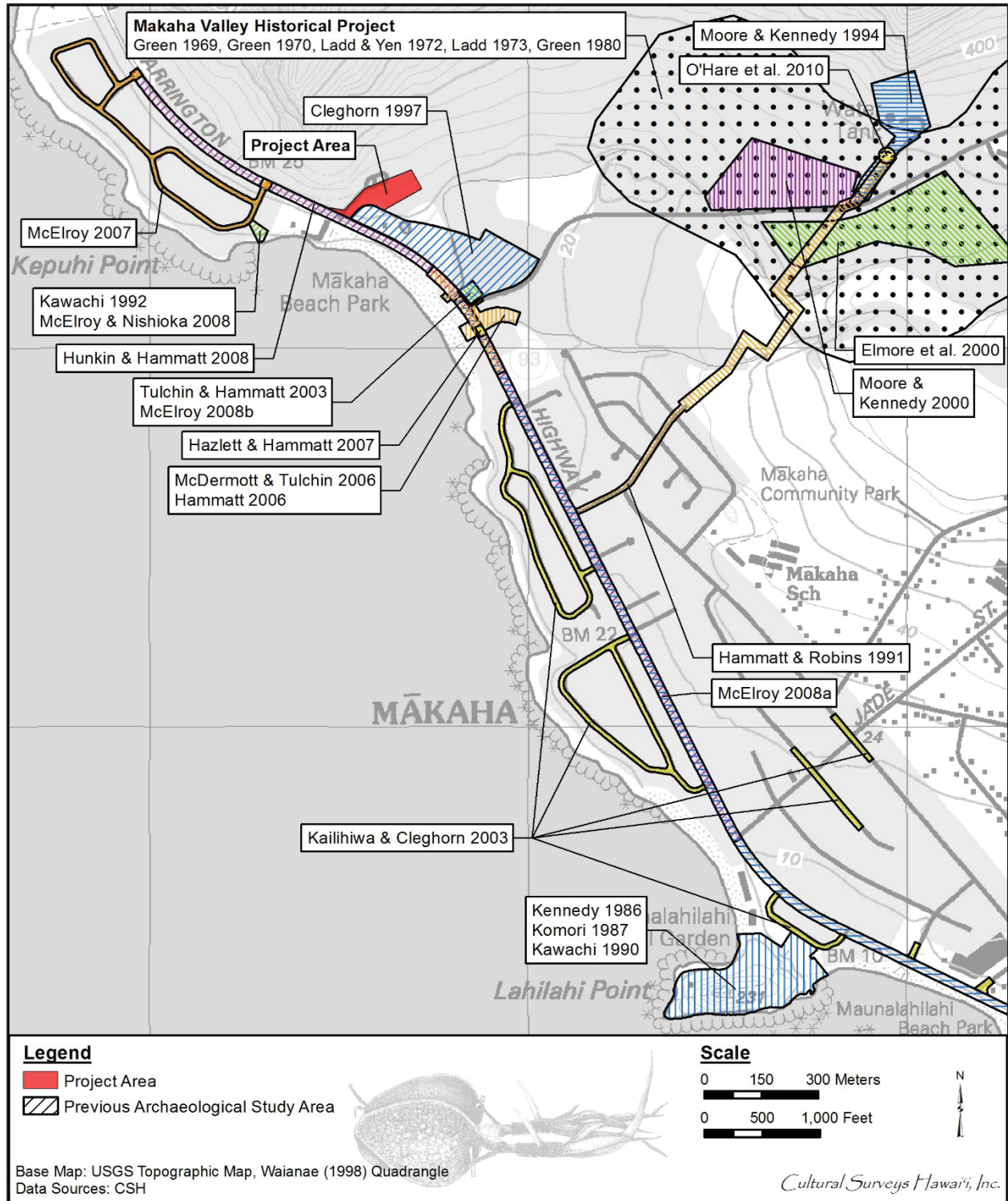


Figure 17. Portion of 1998 Waianae USGS topographic quadrangle showing previous archaeological studies within the vicinity of the project area

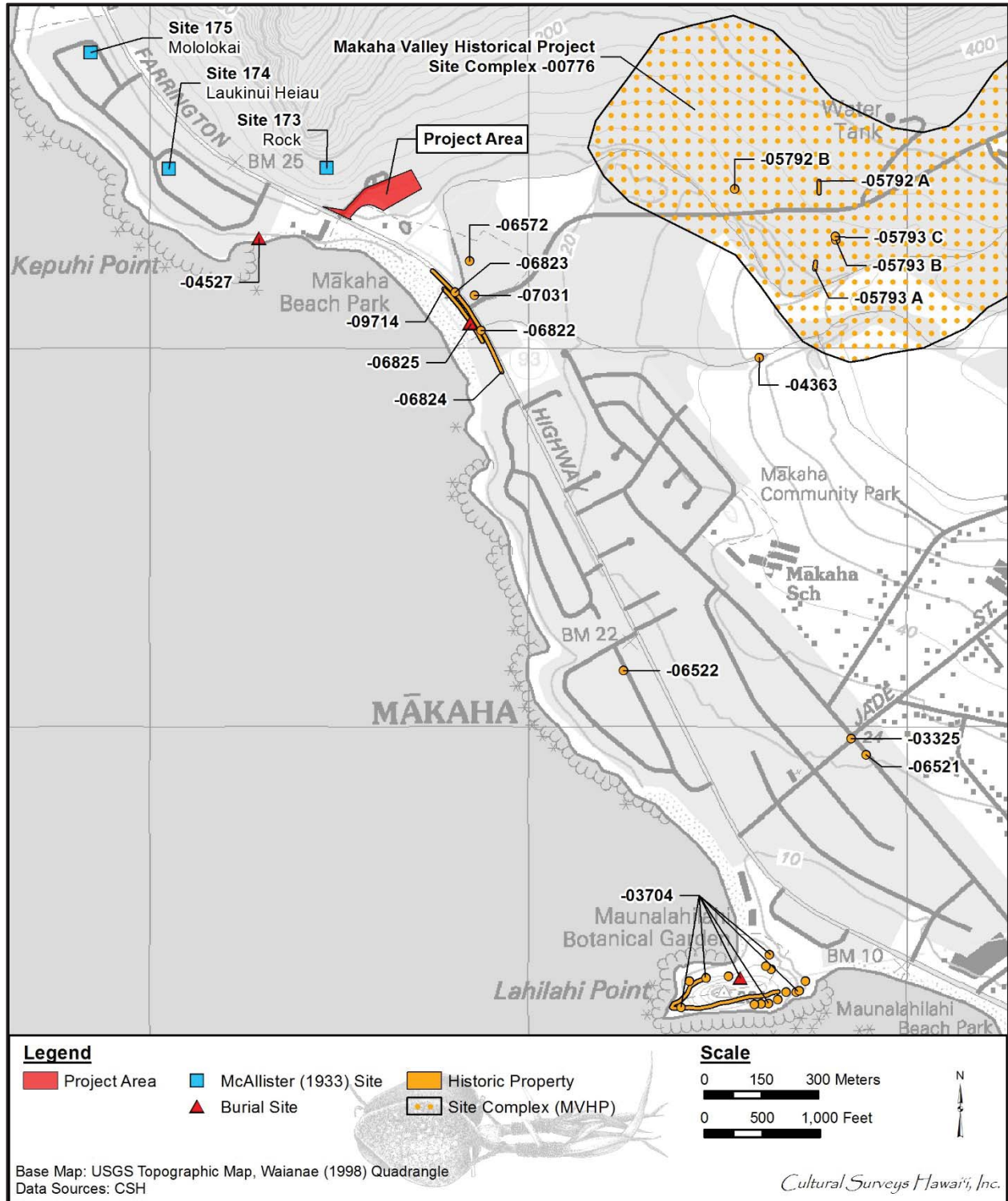


Figure 18. Portion of 1998 Waianae USGS topographic quadrangle showing previously identified historic properties in the vicinity of the project area

(see Figure 9) is depicted on Green's reconstructed map of Mākaha Valley settlement and land use for the period between 1855 and 1884 (Green 1980:22–23).

This settlement was at least generally geographically associated with a fishpond:

It is highly probable that there was a brackish-water fishpond in the low area behind the beach where Mākaha Stream would have constantly been impounded . . . A pond appears in this position on the preliminary field map for the O'ahu Railway and Land Company (Dillingham Files, n.d.). The use of the name Kahaloko (place of the fishpond) for Mākaha Beach strongly suggests its presence, and Clark (1977:92) gives Mākāhā [sluice gate of a traditional Hawaiian fishpond] as the name of a large as the name of a large fishpond here. [Green 1980:20]

Kennedy (1986) carried out archaeological investigations focused on the north (Mākaha) side of Mauna Lahilahi, and identified five sites including a possible shrine, a *koa*, a linear pile, and an enclosure. These sites were later designated features of SIHP # -3704, Mauna Lahilahi, by Komori (1987). Komori (1987) carried out archaeological survey and testing at Mauna Lahilahi, confirming Kennedy's (1986) five sites. An additional 11 sites including petroglyphs, enclosures, terraces, rock shelters, midden, and lithic scatters were identified. Komori (1987) reported eight radiocarbon dates within the AD 1300-1650 period. The sites associated with Mauna Lahilahi were designated SIHP # -3704. Kawachi (1990) documented remains of at least two individuals recovered from a crevice in Mauna Lahilahi (SIHP # -3704). The remains had been placed in a small hole with two large cobbles placed in the hole to seal it. These human remains are documented as features of SIHP # -3704, Mauna Lahilahi.

Hammatt and Robins (1991) carried out an archaeological inventory survey of an approximately 4,600-ft long route of a proposed 20-inch water main extending northeast from Farrington Highway, up Water Street, and then continuing northeast across Kili Drive. They documented a single historic property SIHP # -4363 described as “a linear earthen berm . . . buttressed along its stream side with cobbles and boulders” (Hammatt and Robins 1991:18). The berm was interpreted as “associated with the historic sugarcane cultivation” (Hammatt and Robins 1991:18). Based on historic maps, the berm likely represents an old ditch alignment, which was altered during construction of the adjacent golf courses. It functions currently as a flood control structure, protecting housing downslope. Subsurface testing within the corridor encountered no materials of archaeological significance.

Carol Kawachi (1992) documented a burial(s) (SIHP # -4527) eroding out of the sand at 84-325 Makau Street. This find was a pit burial, approximately 50 cm below the surface, extending 1.5 m long in a sand bank exposed by Hurricane 'Iniki. The burial included staghorn coral at major joints and a possible shell *niho palaoa*.

Moore and Kennedy (1994) carried out archaeological investigations on the northwest side of Mākaha Valley for a proposed reservoir at 242-ft elevation. The access corridor and reservoir site covered approximately 11 acres. No historic properties were observed.

In 1997, Cleghorn conducted test excavations associated with an archaeological inventory survey conducted for the new Mākaha Beach Park comfort station and parking area located east of Farrington Highway (Figure 19). The survey was conducted in two stages: the first being west of the AT&T Easement and the second east of the AT&T Easement. Stage one, west of the AT&T

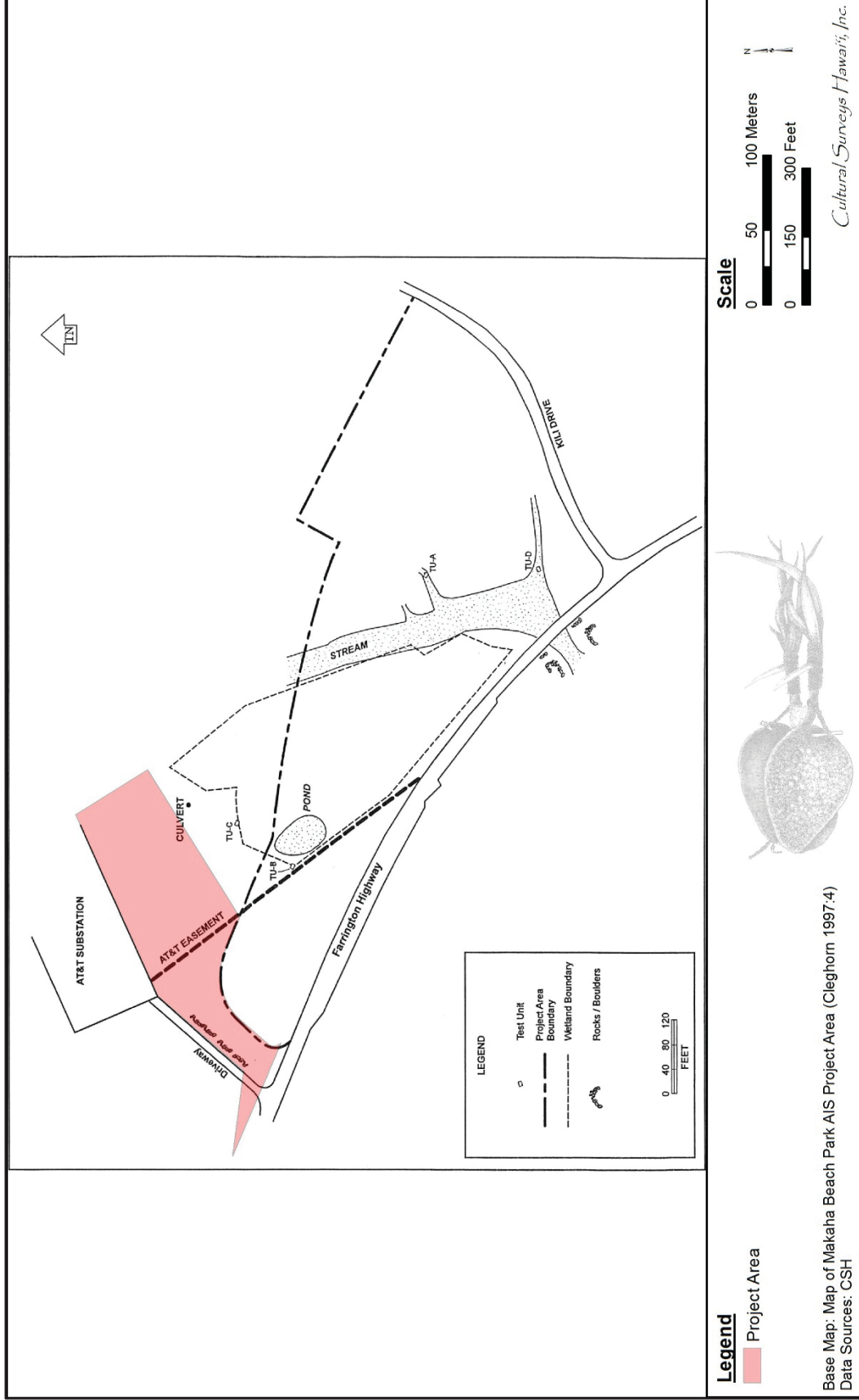


Figure 19. Map of Mākaha Beach Park AIS project area (Cleghorn 1997:4)

encompasses our current project area. Within this area, 14 test bores and two test pits were excavated (Figure 20). While no cultural material was observed, stratigraphic profiles were collected for the two test trenches. The soils in the units were extremely hard to excavate due to their extremely rocky nature. The coral bedrock was encountered at approximately 1.25 m below surface. Test unit 2 only reached about 30 cm below surface due to the difficult nature of the soils. As a result, excavation was terminated.

While not within the current project area, Cleghorn also excavated four test units east of the AT&T Easement that revealed cultural material. Cleghorn identified a subsurface pre-Contact cultural layer (SIHP # -6572) present in an area approximately 80 m *mauka* of Farrington Highway near its intersection with Kili Drive. Radiocarbon analysis indicated an age range of AD 1440-1690. The deposit contained “evidence of a small encampment near the coast” (Cleghorn 1997:32). Cleghorn also indicated the possible importance of a pond/wetland area just *mauka* of the highway at Mākaha Beach Park: “This pond and wetland may have offered rich resources for the Hawaiians of the area, and the pond may have been used as an inland fishpond during the prehistoric and early historic eras” (Cleghorn 1997:33). This pond/wetland area is likely the area Green (1980) identified as “Kahaloko.” Also present in the area are remains of infrastructure associated with the OR&L railroad (SIHP # 50-80-12-9714). Cleghorn noted the presence of a bridge foundation located in an unnamed stream just north of Kili Drive, *makai* of the highway and within the current Mākaha Bridges project area (Cleghorn 1997:11).

Elmore et al. (2000) conducted an archaeological inventory survey of an approximately 19.6-acre parcel located on the south side of Kili Drive and just west of the condominiums in a portion of previously identified SIHP # -776. A total of eight features were identified. Of these, five were determined to be modern disturbances, while the other three were thought to be possible traditional Hawaiian dryland agricultural and/or habitation features. These features, although in the boundaries of SIHP # -776, were designated SIHP # -5793A (bi-faced wall), SIHP # -5793B (pavement), and SIHP # -5793C (platform).

Moore and Kennedy (2000) conducted an archaeological inventory survey of an approximately 20-acre parcel located on the north side of Kili Drive in a portion of previously identified SIHP # -776. A total of 12 features were identified; ten of these were determined to be modern disturbances, while the other two were thought to be possible traditional Hawaiian dryland agricultural features. These features, although in the boundaries of SIHP # -776, were designated SIHP # -5792A (remnant wall) and SIHP # -5792B (mound/boulder alignment).

Kailihiwa and Cleghorn (2003) monitored the Mākaha Water System Improvements Phase II for ten streets in the *ahupua'a* of Mākaha and Wai'anae. A total of three sites were documented, which consisted of five features. The sites included a pit feature (SIHP # -6521), a concrete flume (SIHP # -3325), two fire features (SIHP # -6522), and a charcoal deposit (no SIHP # designated). No artifacts or human remains were found during the course of the project.

Tulchin and Hammatt (2003) conducted an archaeological inventory survey located at the corner of Kili Drive and Farrington Highway, associated with a proposed fiber optic cable facility. No historic properties were observed.

In August 2005, CSH conducted an archaeological inventory survey for the Mākaha Bridge Replacement project (McDermott and Tulchin 2006). Five historic properties were documented including SIHP # -6822, Mākaha Bridge 3 (constructed in 1937); SIHP # -6823, Mākaha Bridge

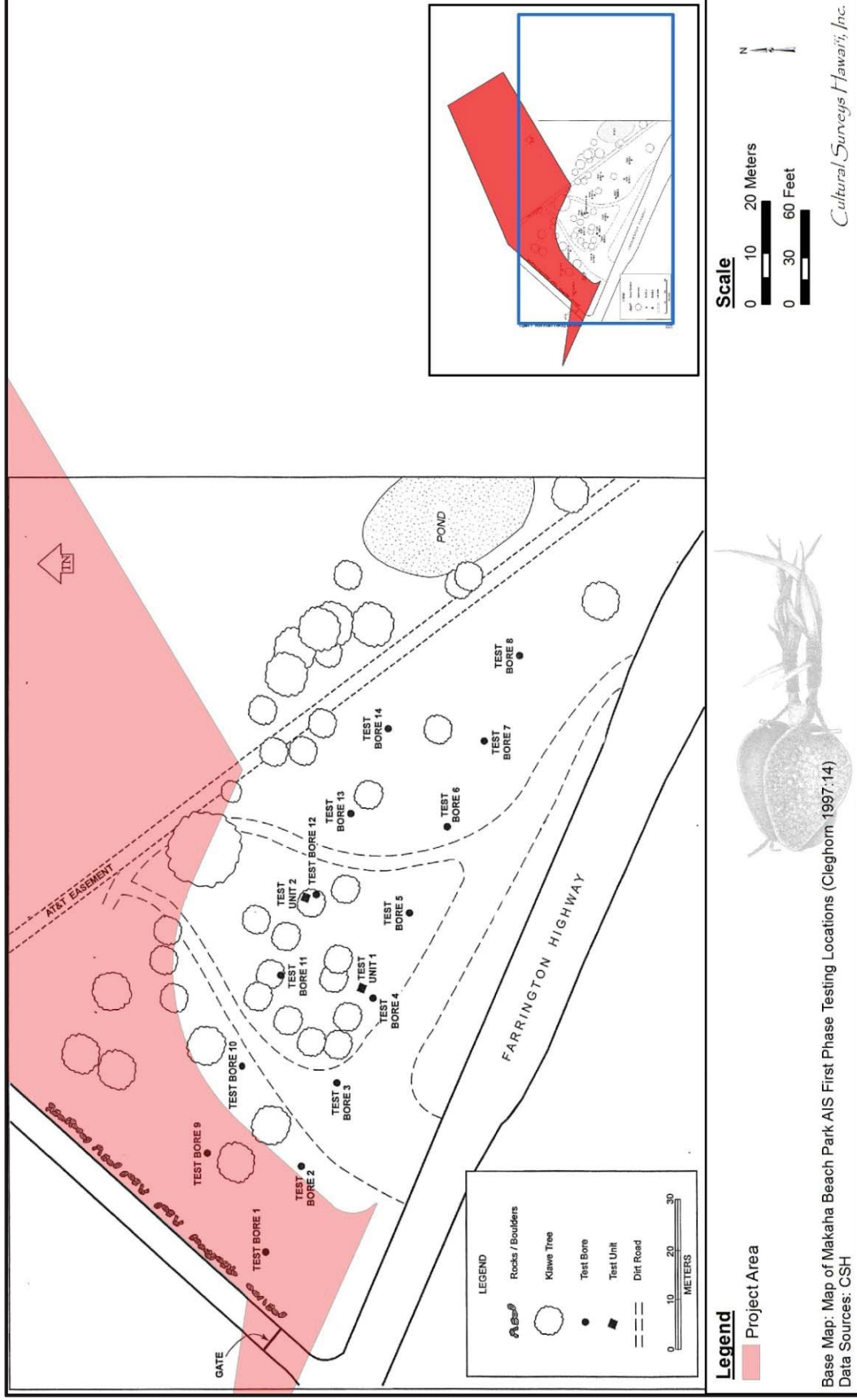


Figure 20. Locations of Cleghorn (1997) test bores and excavation pits in proximity to current project area

3A (constructed in 1937); SIHP # -6824, Farrington Highway (originally constructed in the 1930s); SIHP # -6825, a culturally enriched A horizon, a former land surface from the pre-Contact and historic period, which contained a previously disturbed burial that is most likely Native Hawaiian; and SIHP # 50-80-12-9714, the former OR&L railroad alignment (constructed in the 1890s). All of these recorded cultural resources were documented within the *makai* portions of the project area. *Mauka* of Farrington Highway, the project area appeared to have been disturbed by grading or other land alterations, most likely associated with commercial agriculture.

In 2005, CSH monitored geotechnical test borings for the Mākaha Bridge Replacement project, carried out as part of the design phase for the project (Hammatt 2006). Geotechnical testing consisted of nine test cores (7.5 cm diameter) near the footing of the existing bridges and along the route of the proposed temporary detour road as well as at the temporary bridge structures on the seaward (southwestern) side of Farrington Highway. The surface sediments of Borings 1-5 excavated within the existing Farrington Highway consisted of imported fill materials associated with the Farrington Highway and bridge construction overlying natural sand sediments and the limestone shelf. Subsurface sediments of Borings 6–9 generally consisted of varying thicknesses of imported fill material overlying natural silty sand sediments and the limestone shelf. No new historic properties were identified.

In 2006, CSH conducted additional archaeological monitoring for emergency repairs to Mākaha Bridge 3 (Hazlett and Hammatt 2007). Repair work included repairs to the wooden structure of Mākaha Bridge 3 and the removal of accumulated sediments from the drainage channel beneath the bridge and around the bridge footings. No new historic properties were identified.

McElroy (2007) conducted archaeological monitoring for the Board of Water Supply Makau Street project, which installed water main lines along the Kepuni Point community roadways. Sixty-three stratigraphic profiles were drawn during the course of project excavations. The coral shelf was uncovered from 18 to 116 cm below surface. No historic properties were observed.

Hunkin and Hammatt (2008) completed archaeological monitoring for the Farrington Highway Part IV project, which extended along Farrington Highway between Jade Street and Lawai'a Street. No significant subsurface cultural deposits were encountered. In general the observed and documented stratigraphy consisted of varying layers of imported fill, as well as backfilled natural sediment associated with subsurface utilities and road construction; a discontinuous buried A horizon (former land surface) disturbed by previous subsurface excavations; and naturally deposited marine sand and coral bedrock. No historic properties were observed.

McElroy and Nishioka (2008) conducted emergency archaeological monitoring at a private residence located at TMK: [1] 8-4-009:005 northwest of Mākaha Beach Park. No historic properties were observed.

McElroy (2008a) conducted archaeological monitoring for the Department of Hawaiian Homelands Fiber Optic Cable Installation project along Farrington Highway beginning northwest of Kili Drive (Mākaha) and ending 200 m north of Hakimo Road in Lualualei. Stratigraphy generally consisted of modern asphalt roadway overlying multiple fill layers and either natural sand or coral shelf. No historic properties were observed.

McElroy (2008b) conducted archaeological monitoring at the corner of Farrington Highway and Kili Drive for the construction of a fiber optic cable landing site. A subsurface cultural layer, SIHP # 50-80-07-7031, was identified very near the corner of Farrington Highway and Kili Drive, i.e., just *mauka* of the current project area. SIHP # -7031 consisted of a buried cultural layer

containing abundant charcoal, marine shell, sea urchin, animal bone, a basalt flake, basalt shatter, and a possible seed. In addition, a possible isolated volcanic glass core was found on the ground surface during light grading of the area.

In 2010, CSH completed an archaeological assessment for the development of a fire dip tank facility, comprised of less than 1 acre (O'Hare et al. 2010). No historic properties were observed.

3.3 Background Summary and Predictive Model

Archaeological data suggest a decent sized pre-Contact population once occupied Mākaha Valley. Roger C. Green, in his summary of the findings of the Makaha Valley Historical Project proposed that the earliest Hawaiian settlement was probably focused along the coast at the mouth of Mākaha Stream (Green 1980). Following this initial settlement, exploitation of the surrounding *kula* lands prompted an expansion into the surrounding lower valley. Subsequently, as the population increased, expansion into the upper valley occurred along with the development of *lo'i* (irrigated taro fields) fed by the Mākaha Stream. Increased rainfall in the inland areas of Mākaha Valley would have also supported seasonal dryland cultivation of crops such as sweet potatoes. Following the development of the extensive agricultural system in the upper valley, the inland areas of Mākaha Valley became the focus of settlement, contrary to the typical pre-Contact *ahupua'a* settlement pattern of having the population concentrated on the coast. Associated with the inland settlement was the principal *heiau* of Mākaha, Kāne'ākī Heiau.

By the mid-1800s, the traditional Hawaiian way of life in Mākaha was in decline. The sandalwood trade, which ended ca. 1829, undoubtedly had a negative effect on the Native Hawaiian population and the lands that supported them. Land Commission Awards of the mid-1800s were located in a cluster along Mākaha Stream in the mid-valley area of Mākaha Ahupua'a. The location of the LCA cluster corresponds to the aforementioned inland settlement area. The Holt family dominated the economy, land use, and social scene in Mākaha from the mid- to late 1800s. The family's Mākaha lands were developed into a commercial ranch known as Mākaha Ranch. In the late 1800s, the Holt Estate began to lease lands in the *makai* portions of Mākaha Valley for sugarcane cultivation.

In the early 1900s, the Waianae Sugar Company expanded into Mākaha and placed large portions of the lower valley under sugarcane cultivation. Water to irrigate the growing plantation was generally supplied by Mākaha Stream, with reservoirs and ditches constructed to divert, store, and distribute the water to the cane fields. Little water remained for irrigation of taro *lo'i*, contributing to the demise of traditional agriculture in Mākaha and displacement of the native population.

Following the sale of the Waianae Sugar Company in the mid-1930s and the end of sugar cultivation in 1946, the Capital Investment Company led by Chinn Ho purchased the Mākaha lands with plans to develop the area. Along with the sale of residential and agricultural lots in the coastal areas of Mākaha, Ho began a resort development in the lower valley area, including a hotel, recreational facilities, two golf courses, and condominiums. Much of the lands in the lower valley were disturbed by development activities at this time.

Based on the archaeological findings, and the relative lack of development within the current study area as depicted on the aerial photographs, as well as the clearing and grading of the area, the likelihood that remnants of traditional Hawaiian *kula* (dryland) agriculture and/or habitation sites is low.

Section 4 Results of Fieldwork

Fieldwork conducted for the AA included a 100% pedestrian inspection and subsurface testing. The pedestrian survey was conducted to identify and document any potential surface historic properties within the project area and to describe the overall project area including ground visibility, modern use or disturbance, and vegetation.

Subsurface testing consisted of five test excavations. Fieldwork was conducted on 28 October 2015 and 9 November 2015 by CSH archaeologists Scott Belluomini, B.A., Lisa Manirath, M.A., and Megan Hawkins, M.A., under the general supervision of Trevor Yucha, B.S., and Principal Investigator Hallett H. Hammatt, Ph.D.

4.1 Pedestrian Inspection Results

No surface historic properties were identified within the project area. As indicated in a 1971 aerial photograph, nearly the entire surface of the project area has been graded and filled (see Figure 14). The evidence of grading within the project area was documented during the surface survey and also confirmed during AIS subsurface testing. Numerous stockpiles and push piles of basalt boulders, concrete rubble, coral boulders, and modern debris were observed throughout the project area (Figure 21 through Figure 23). These piles were generally sorted by material type and in some cases by size. The piles also contained loose soils and broken *kiawe* trunks and branches. Each pile was investigated for archaeological significance, but all were determined to be constructed within the last 50 years as raw material stockpiles that could be easily accessed and loaded into a truck.

In addition to the material stockpiles, two small, single-course basalt constructions were observed adjacent to a low circular fence and surrounding a small *koa haole* tree (Figure 24 through Figure 26). The circular fence was constructed of rebar posts and rope mesh and is visible on a modern aerial photograph of the project area within a dry, cleared area in the center of the project area (see Figure 3). The alignments, which included a mix of sub-angular and waterworn basalt stone as well as concrete chunks, were determined to be modern and assumed to be related to either a small-scale agriculture venture or possibly to a homeless encampment.

Vegetation observed within the project area included *kiawe* (*Prosopis pallida*), *koa haole* (*Leucaena leucocephala*), and various grasses such as *pili* grass (*Heteropogon contortus*) (Figure 27 and Figure 28). *Kiawe* trees cover much of the coastal habitats (Sohmer and Gustafon 1987:44). *Koa haole* is common in lowlands and lower mountain slopes throughout Hawai'i (Sohmer and Gustafon 1987:150). These grasses are common on the leeward slopes and coasts and were used by Hawaiians during the pre-Contact period for roofs and the sides of their homes (Sohmer and Gustafon 1987:9).



Figure 21. Overview of two basalt rock stockpiles located within the central portion of the project area, view to southeast



Figure 22. Overview of a stockpile of concrete rubble within the central portion of the project area, view to south



Figure 23. General view of a basalt boulder push pile containing *kiawe* trunks and branches and a concrete chunk located in the *mauka*-most portion of the project area, view to north



Figure 24. Overview of the circular rebar and rope mesh fence located near the central portion of the project area, view to north



Figure 25. Modern circular rock enclosure surrounding a small *koa haole* tree located adjacent to the circular rebar and rope mesh fence, view to southwest



Figure 26. Overview of a modern linear rock alignment comprised of basalt and concrete chunks located adjacent to the circular rebar and rope mesh fence, view to north



Figure 27. General view of *kiawe* trees and grasses within the project area, view to north



Figure 28. General view of *kiawe* trees, various grasses, and *koa haole*, view to northeast

4.2 Subsurface Testing Results

Five test excavations (T-1 through T-5) were excavated within the project area (Figure 29). The test excavations were on average 6.0 m long by 0.6 m wide, and the depth was an average of 132 cm below surface (cmbs). The test excavations were terminated upon reaching natural sediment or massive boulders larger than the width of the trench that could not be excavated. No historic properties were identified during the subsurface testing program. The fieldwork results of the subsurface testing program are presented below.

4.2.1 Test Excavation 1 (T-1)

T-1 was located approximately 20 m northwest of the entrance gate of the project area (Figure 29). T-1 measured 6.4 m long by 0.65 m wide with a maximum depth of 1.1 m. The northeast wall of T-1 was documented as a representative profile of the observed stratigraphy at this location. This stratigraphy consists of a stony and cobbly silty clay loam fill (Stratum I) associated with modern grading activities overlying the natural coral shelf (Stratum II) (Figure 30, Figure 31, and Table 3).

4.2.2 Test Excavation 2 (T-2)

T-2 was located approximately 15 m north of the storage shed at Mākaha Beach Park (see Figure 29). T-2 measured 6.2 m long by 0.8 m wide with a maximum depth of 1.80 m. The southwest wall of T-2 was documented as a representative profile of the observed stratigraphy at this location. The top layer is a stony and cobbly silty clay loam fill (Stratum I) related to modern grading activities, overlying a natural clay deposit (Stratum II) (Figure 32, Figure 33, Table 4).

4.2.3 Test Excavation 3 (T-3)

T-3 was located approximately 30 m northeast of T-2 (see Figure 29). T-3 measured 6.6 m long by 0.8 m wide. The base of excavation measured 1.3 m below surface. The southeast wall of T-3 was documented as a representative profile of the observed stratigraphy at this location. Three fill layers associated with modern grading activities were documented. A stony and cobbly silty clay fill (Stratum I) overlies a layer of crushed coral fill (Stratum II) and a stony clay loam fill (Stratum III). Excavation was terminated upon reaching massive boulders extending beyond the width of the trench that could not be excavated (Figure 34, Figure 35, and Table 5).

4.2.4 Test Excavation 4 (T-4)

T-4 was located in the central southeast portion of the project area approximately 50 m southeast of T-3 (see Figure 29). T-4 measured 4.8 m long by 0.85 m wide with a maximum depth of 0.8 m. The southwest wall was documented as a representative profile of the observed stratigraphy at this location. The stratigraphy of T-4 consists of one layer of stony and cobbly silty clay loam fill (Stratum I) associated with modern grading activities (Figure 36, Figure 37, Figure 38, and Table 6). Excavation was terminated upon reaching massive boulders extending beyond the width of the trench that could not be excavated.

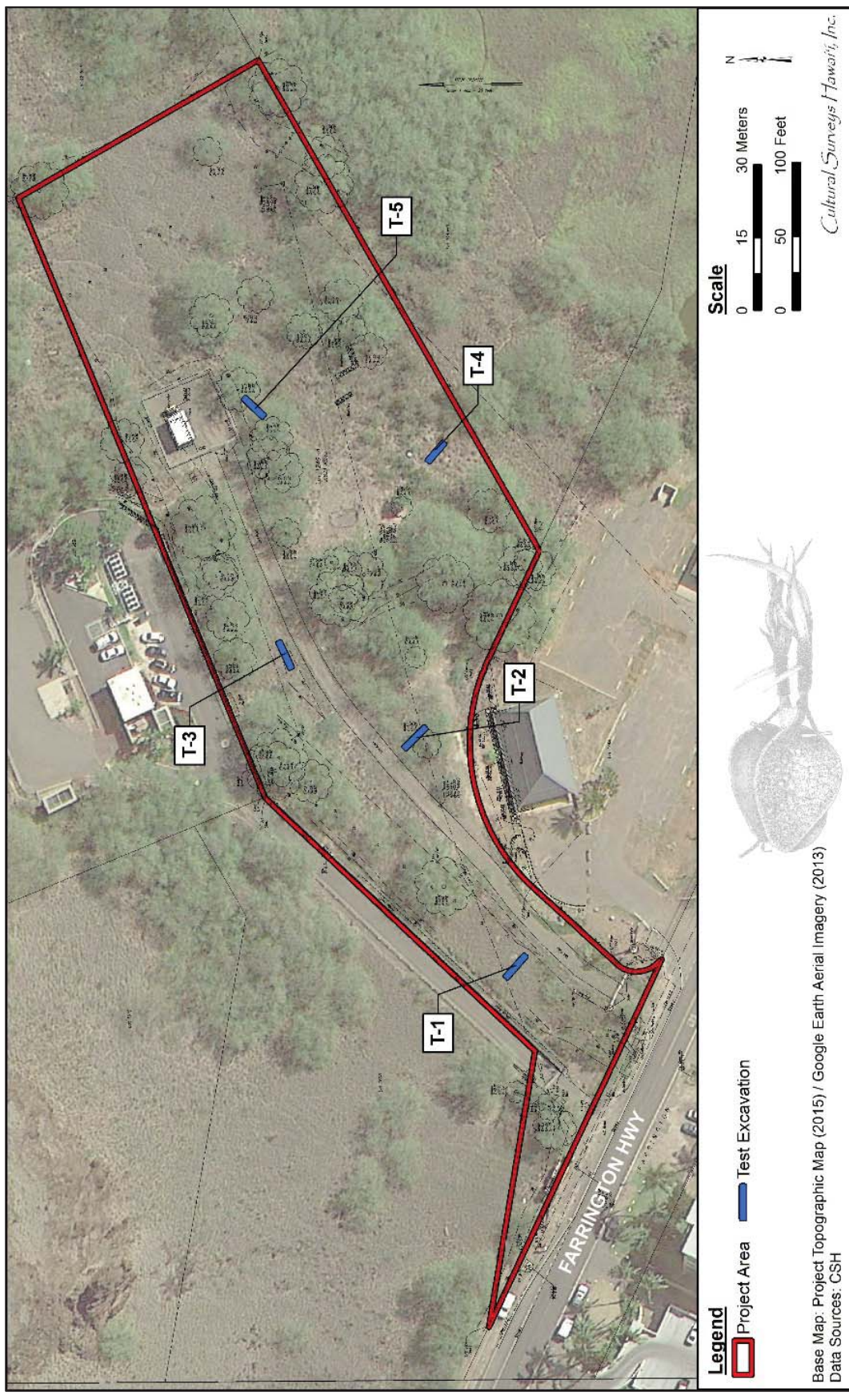


Figure 29. Aerial photograph with an overlay of the project topographic map depicting locations of Test Excavations 1–5 within the project area (Google Earth 2013)



Figure 30. T-1, northeast wall, view to south

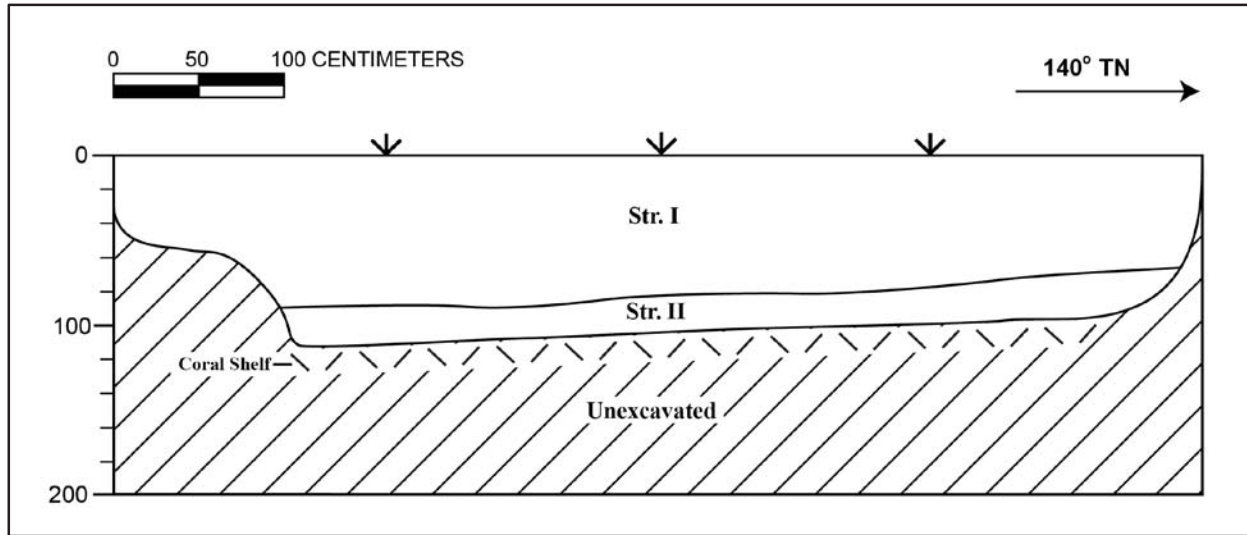


Figure 31. T-1, northeast wall profile

Table 3. T-1 Stratigraphic Description

Stratum	Depth (cmbs)	Description
I	0–90	Fill; 10YR 3/2, very dark grayish brown; stony and cobbly silty clay loam; moderate, medium, granular structure; moist, firm consistence; no cementation; slightly plastic; terrigenous origin; diffuse, smooth lower boundary; many, fine roots; fill material related to modern grading activities
II	60–110 (BOE)	Natural; 10YR 6/3, pale brown; extremely gravelly sand; structureless (single-grain); moist, loose consistence; no cementation; non-plastic; marine origin; lower boundary not visible; no roots; decomposing coral shelf



Figure 32. T-2, southwest wall, view to northwest

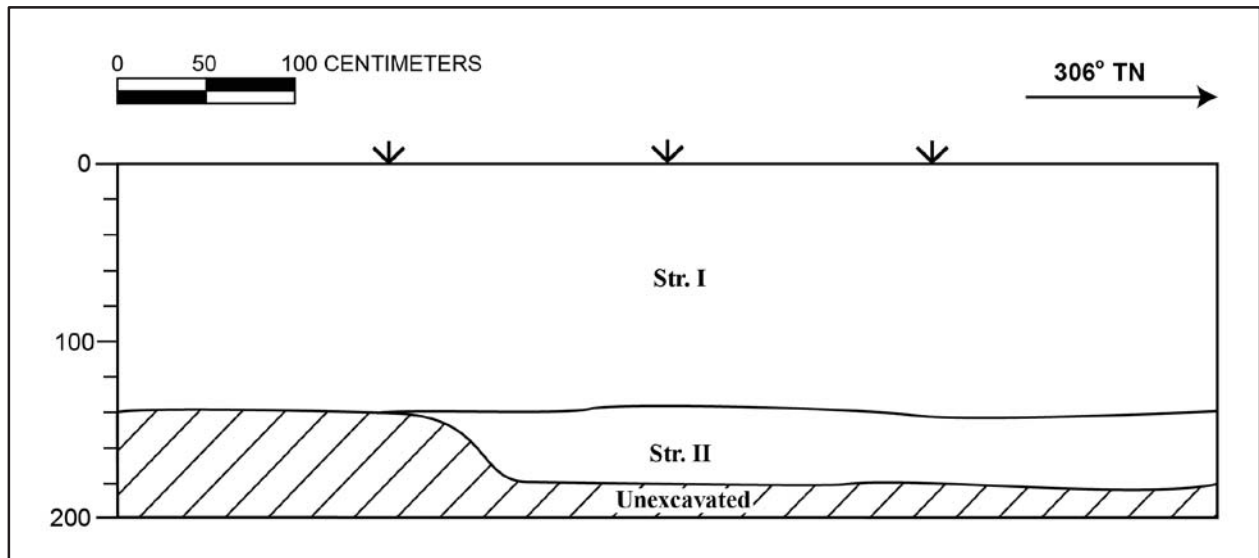


Figure 33. T-2, southwest wall profile

Table 4. T-2 Stratigraphic Description

Stratum	Depth (cmbs)	Description
I	0–140	Fill; 10YR 3/2, very dark grayish brown; stony and cobbly silty clay loam; moderate, medium, granular structure; moist, firm consistence; no cementation; slightly plastic; terrigenous origin; diffuse, smooth lower boundary; common, fine and medium roots; fill material related to modern grading activities
II	140–180 (BOE)	Natural; 10YR 3/1, very dark gray; clay; structureless (massive); moist, firm consistence; no cementation; plastic; terrigenous origin; lower boundary not visible; no roots; natural clay deposit with some wind-blown sand



Figure 34. T-3, southeast wall, view to south

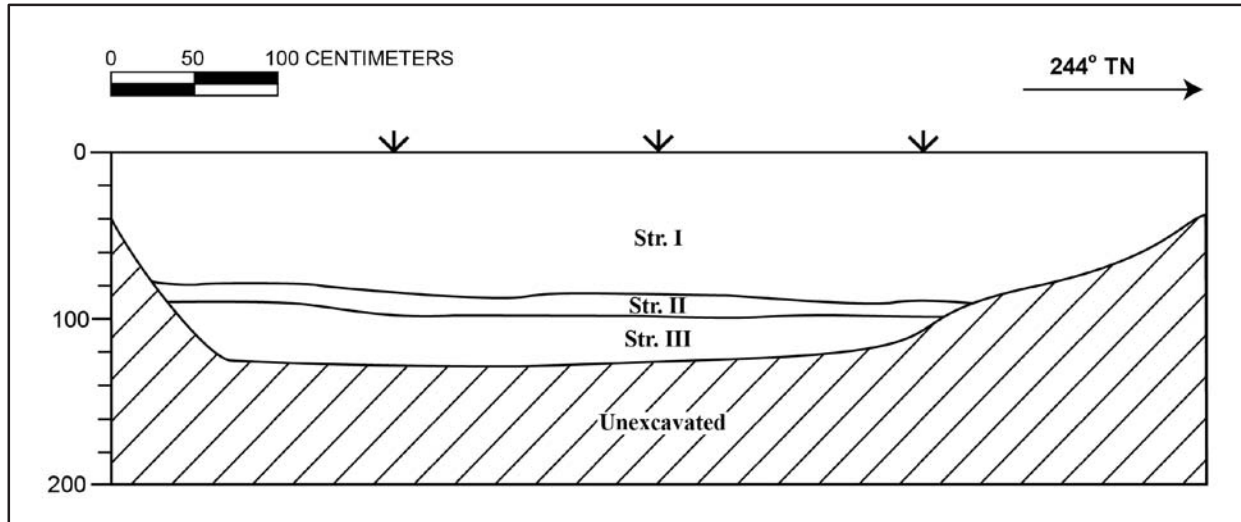


Figure 35. T-3, southeast wall profile

Table 5. T-3 Stratigraphic Description

Stratum	Depth (cmbs)	Description
I	0–90	Fill; 10YR 3/2, very dark grayish brown; stony and cobbly silty clay loam; moderate, medium, granular structure; moist, firm consistence; no cementation; slightly plastic; terrigenous origin; clear, smooth lower boundary; common, fine and medium roots; fill related to modern grading activities; sheets of plastic found within this fill layer
II	80–100	Fill; 10YR 6/4, light yellowish brown; extremely gravelly sand; structureless (single-grain); moist, loose consistence; no cementation; non-plastic; marine origin; clear, smooth lower boundary; no roots; crushed coral fill related to modern grading activities
III	90–130 (BOE)	Fill; 10YR 3/1, very dark gray; stony clay loam, moderate, medium blocky structure; moist, firm consistence; no cementation; slightly plastic; terrigenous origin; lower boundary not visible; no roots; fill related to modern grading activities



Figure 36. T-4, southwest wall, view to southwest



Figure 37. T-4, southwest wall, view to southeast

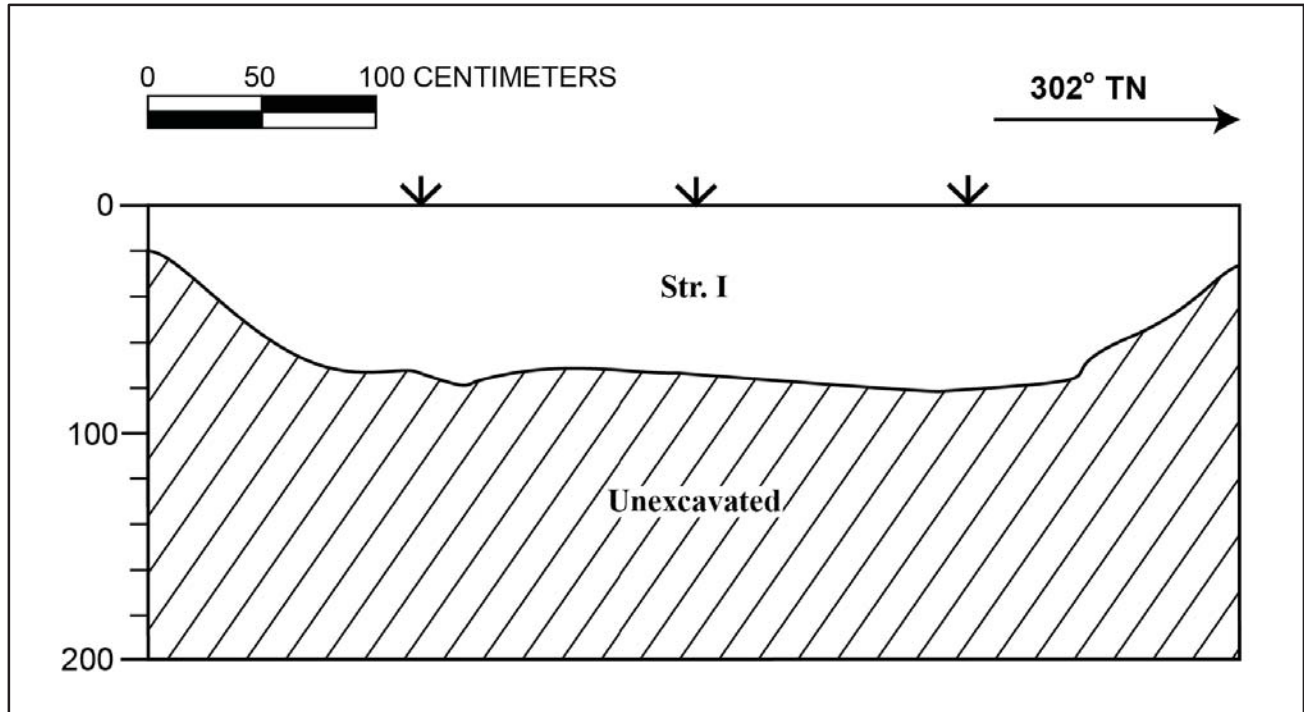


Figure 38. T-4, southwest wall profile

Table 6. T-4 Stratigraphic Description

Stratum	Depth (cmbs)	Description
I	0–80 (BOE)	Fill; 10YR 3/2, very dark grayish brown; stony and cobbly silty clay loam; moderate, medium, granular structure; moist, firm consistence; no cementation; slightly plastic; terrigenous origin; lower boundary not visible; many, fine and medium roots; redeposited fill mixed with coral inclusions, redeposited fill related to modern grading activities

4.2.5 Test Excavation 5 (T-5)

T-5 was located southeast of the commercial building owned by Hawaiian Telcom (see Figure 29). T-5 measured 6.6 m long by 0.7 m wide with a maximum depth of 1.6 m. The northwest wall was documented as a representative profile of the observed stratigraphy at this location. The stratigraphy consisted of a stony and cobbly silty clay fill (Stratum I) associated with modern grading activities (Figure 39, Figure 40, and Table 7). Excavation was terminated upon reaching massive boulders extending beyond the width of the trench that could not be excavated.



Figure 39. T-5, northwest wall, view to west

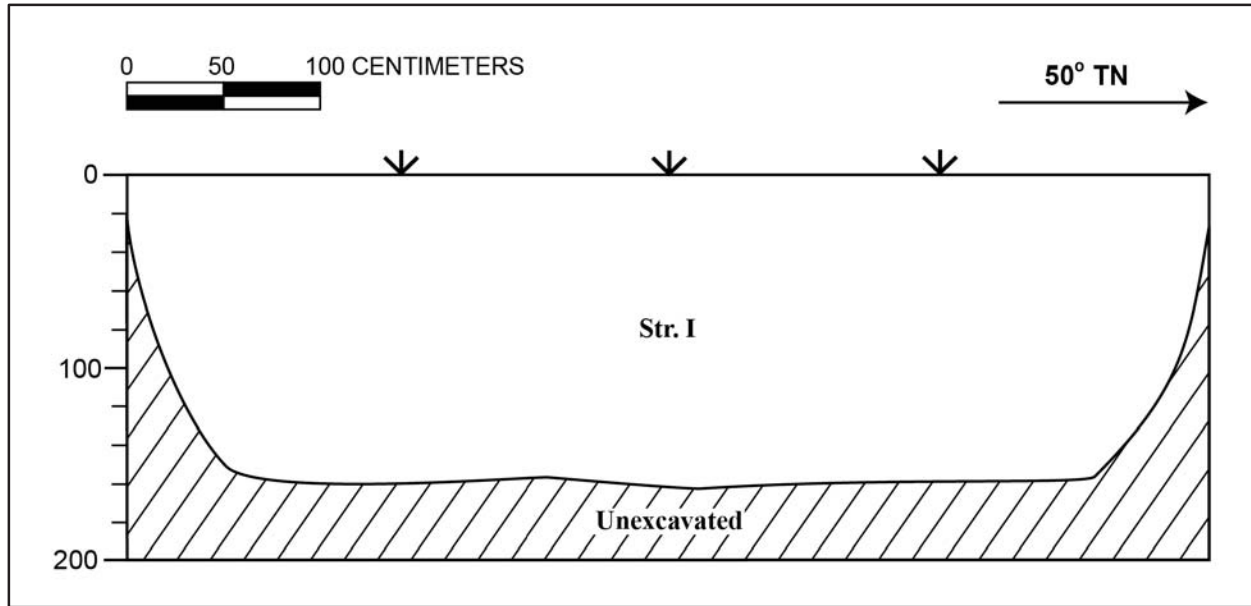


Figure 40. T-5, northwest wall profile

Table 7. T-5 Stratigraphic Description

Stratum	Depth (cmbs)	Description
I	0–160 (BOE)	Fill; 10YR 3/1, very dark gray; stony and cobbly silty clay; moderate, medium, blocky structure; moist, firm consistence; no cementation; slightly plastic; terrigenous origin; lower boundary not visible; common, fine and medium roots; fill mixed with coral inclusions, redeposited fill material related to modern grading activities

Section 5 Summary and Interpretation

In compliance with and to fulfill applicable Hawai'i State historic preservation requirements, CSH completed the archaeological assessment for the Southeast Asia-U.S. (SEA-US) Cable project Mākaha Ahupua'a, Wai'anae District, O'ahu, TMK: [1] 8-4-002:059.

According to the archaeological and historical research, Mākaha Valley supported dryland cultivation of crops such as sweet potatoes and taro during the pre-Contact and early historic periods. The development of a dryland agricultural system made it possible for the expansion of settlements into the upper valley of Mākaha. By the mid-1800s, the traditional way of life changed when the lands within Mākaha were transformed into a ranch by the Holt family. The Holt Ranch began selling its lands in the early 1900s, and these lands were used for sugar cultivation. After sugar cultivation came to end in the mid-1950s, further development activities occurred within Mākaha such as the construction of recreational facilities, condominiums, resorts, and golf courses.

The results of pedestrian survey revealed that no surface traditional Hawaiian cultural materials or significant historic properties were identified. Modern raw material stockpiles and push piles were observed along with a modern circular enclosure and adjacent modern rock constructions.

Based on the subsurface testing program, stratigraphy within the project area consists of thick fill sediment comprised primarily of boulders and cobbles. Natural sediment or substrate observed within the project area included the decomposing coral shelf observed within T-1 and clay observed at the base of excavation in T-2. The remainder of sediment within the project area was identified as fill sediment based on inclusions of foreign material and modern trash such as concrete rubble, rebar, plastic sheets, and machine-crushed basalt. No subsurface historic properties were identified.

The project area had been graded and cleared ca. 1960 to 1970 as depicted in Figure 14. The complete clearing and grading of the project area explains the absence of surface and subsurface traditional Hawaiian cultural materials and historic properties within the project area.

Section 6 Project Effect and Mitigation Recommendations

6.1 Project Effect

In accordance with Hawai'i State historic preservation review legislation HAR §13-284-7, CSH's project-specific effect recommendation is "no historic property affected." No evidence of traditional Hawaiian cultural materials was observed and no significant historical properties were present. The proposed project will not have any adverse effects on traditional Hawaiian cultural materials or deposits and historic properties.

6.2 Mitigation Recommendations

This project was completed in accordance with Hawai'i State historic preservation review legislation, HAR §13-284-8. The results from the AA show the project area contains no significant historic properties; therefore, no further mitigation in the form of archaeological historic preservation work is recommended.

Section 7 References Cited

Armstrong, Warwick, Ed.

1973 *Atlas of Hawai'i*. University of Hawaii Press, Honolulu.

Barrere, Dorothy B.

1970 *Survey of Historical Materials Pertaining to Mākaha Valley, in Mākaha Valley Historical Project*. R.C. Green, editor. Pacific Anthropological Records 10. Bernice Pauahi Bishop Museum, Honolulu.

Clark, J.R.K.

1977 *The Beaches of O'ahu*. University of Hawaii Press, Honolulu.

Cleghorn, Paul L.

1997 *The Results of An Archaeological Inventory Survey in Coastal Mākaha, Wai'anae, O'ahu, Hawai'i (TMK 8-4-2:47)*. Pacific Legacy, Inc. Kailua, Hawai'i.

Condé, Jesse C. and Gerald M. Best

1973 *Sugar Trains, Narrow Gauge Rails of Hawai'i*. Glenwood Publishers, Felton, California.

Donn, John M.

1902 Oahu Island Hawaii Territory Survey map. Registered Map 2374. Hawai'i Land Survey Division, Department of Accounting and General Services, Honolulu.

Elmore, Michelle, James R. Moore, and Joseph Kennedy

2000 *An Archaeological Inventory Survey Report for TMK: 8-4-02:50 Located in Makaha Ahupua'a, Waianae District, Island of O'ahu*. Archaeological Consultants of the Pacific, Inc., Honolulu.

Emerson, Nathaniel B.

1915 *Pele and Hiiaka: A Myth from Hawaii*. Honolulu Star-Bulletin Limited, Honolulu.

Foote, Donald E., Elmer L. Hill, Sakuichi Nakamura, and Floyd Stephens

1972 *Soil Survey of the Islands of Kauai, Oahu, Maui, Molokai, and Lanai, State of Hawaii*. U.S. Department of Agriculture, Soil Conservation Service, in cooperation with the University of Hawai'i Agricultural Experiment Station. U.S. Government Printing Office, Washington, D.C.

Google Earth

2013 Aerial photographs of Hawai'i. Google Inc., Mountain View, California. Available online at www.google.com/earth.html.

Green, Roger C.

1969 *Mākaha Valley Historical Project: Interim Report No. 1*. Pacific Anthropological Records 4. Bishop Museum, Honolulu.

1970 *Makaha Valley Historical Project: Interim Report No. 2*. Roger C. Green, Roger C., editor. Pacific Anthropological Records, No. 2. Bernice Pauahi Bishop Museum, Honolulu.

- 1980 *Mākaha Before A.D. 1880, Mākaha Valley Historical Project Summary Report No. 5*. Pacific Anthropological Records No. 31. Department of Anthropology, Bernice Pauahi Bishop Museum, Honolulu.

Hammatt, Hallett H.

- 2006 *Archaeological Monitoring Report for Geotechnical Testing Associated with the Proposed Replacement of Mākaha Bridges 3 and 3A, Mākaha Ahupua'a, Wai'anae District, O'ahu Island TMK: [1] 8-4-001:012, 8-4-002: Farrington Highway, 8-4-008: 18 & 20*. Cultural Surveys Hawai'i, Inc., Kailua, Hawai'i.

Hammatt, Hallett H. and Jennifer Robins

- 1991 *An Archaeological Inventory Survey for the Proposed Kili Drive/Water Street 20 inch Watermain, Mākaha, Wai'anae, O'ahu*. Cultural Surveys Hawai'i, Inc., Kailua, Hawai'i.

Hammatt, Hallett H., David W. Shideler, and Douglas Kahanele Borthwick

- 1985 *Reconnaissance Survey of the Proposed Mākaha Mid-Valley Well, Mākaha, Wai'anae, O'ahu*. Cultural Surveys Hawai'i, Inc., Kailua, Hawai'i.

Hawai'i Tax Map Key (TMK) Service

- 2013 Tax Map Key: [1] 8-4-002. Hawaii TMK Service, Honolulu.

Hazlett, Alexander and Hallett H. Hammatt

- 2007 *Archaeological Monitoring Report for the Emergency Repairs to Mākaha Bridge 3, Farrington Highway, Mākaha Ahupua'a, Wai'anae District, Island of O'ahu [Portions of TMK: [1] 8-4-002:047 and 8-4-018:014]*. Cultural Surveys Hawai'i, Inc., Kailua, Hawai'i.

Hunkin, Nifae and Hallett H. Hammatt

- 2008 *Archaeological Monitoring Report for the BWS Farrington Highway Part IV, Lawai'a Street to Jade Street, 24-inch, 12 inch, and 8-inch Water Mains Project, Mākaha Ahupua'a, Wai'anae District, Island of O'ahu TMK: [1] 8-4-001, 009, 011, 013, 018*. Cultural Surveys Hawai'i, Inc., Kailua, Hawai'i.

‘Ī‘Ī, John Papa

- 1959 *Fragments of Hawaiian History*. Mary Kawena Pukui, translator. Bishop Museum Press, Honolulu.

Jackson, G.E.G

- 1884 Map of Waianae and Adjacent Coast. Registered Map 1348. Copies available from Hawai'i State Archive, Honolulu.

Kailihiwa, Solomon H. and Paul L. Cleghorn

- 2003 *Archaeological Monitoring of Mākaha Water System Improvements Phase II, For Ten Streets in the Ahupua'a of Mākaha (TMK: 8-4-03, 05-03,11,12,14,16) and Waianae (TMK: 8-5-16), Island of O'ahu*. Pacific Legacy, Inc., Kailua, Hawai'i.

Kamakau, Samuel Manaialani

- 1992 *Ruling Chiefs of Hawai'i*. Revised edition. Kamehameha Schools Press, Honolulu.

Kawachi, Carol T.

- 1990 *Mauna Lahilahi Crevice Burials Mākaha, Wai'anae, O'ahu*. State Historic Preservation Division, Department of Land and Natural Resources, Honolulu.

Kealanahale, Edward Iopa

1975 *A Legend: How Mākaha got its Name*. Adapted from digital text <http://www.k12.hi.us/~waianaeh/waianhi/makahleg.html> (accessed 2 March 2010).

Kennedy, Joseph

1986 *Archaeological Investigations at Mauna Lahilahi, Wai'anae, Island of O'ahu, (TMK 8-4-1:8 & 9; 8-4-3:11, 8-4-4:1,5 & 9)*. Archaeological Consultants of Hawai'i, Inc., Honolulu.

Komori, Eric

1987 *Archeological Survey and Testing at Mauna Lahilahi, Wai'anae District, Island of O'ahu*. Department of Anthropology, Bernice Pauahi Bishop Museum, Honolulu.

Kuykendall, Ralph S.

1953 *The Hawaiian Kingdom, Volume 2 1854-1874*. University of Hawaii Press, Honolulu.

Ladd, Edmund J.

1973 *Mākaha Valley Historical Project, Interim Report No.4*. Pacific Anthropological Records No. 19. Department of Anthropology, Bernice Pauahi Bishop Museum, Honolulu.

Ladd, Edmund J. and D.E. Yen (editors)

1972 *Mākaha Valley Historical Project, Interim Report No. 3*. Pacific Anthropological Records, No. 18. Bernice Pauahi Bishop Museum, Honolulu.

McAllister, J. Gilbert

1933 *Archaeology of Oahu*. Bishop Museum Bulletin 104. Bernice Pauahi Bishop Museum, Honolulu.

McDermott, Matt and Jon Tulchin

2006 *Archaeological Inventory Survey for the Proposed Replacement of Mākaha Bridges 3 and 3A, Farrington Highway, Mākaha Ahupua'a, Wai'anae District, Island of O'ahu [Portions of TMK: [1] 8-4-001:012, 8-4-002:045, 47, 8-4-018:014, 122, 123, 8-4-08:018, 019, 020]*. Cultural Surveys Hawai'i, Inc., Kailua, Hawai'i.

McElroy, Windy

2007 *Archaeological Monitoring Results for the Board of Water Supply Makau Street Project, Mākaha Ahupua'a, Wai'anae District, Island of O'ahu, Hawai'i TMK: 8-4-009 and -010 (por.)*. Garcia and Associates, Kailua, Hawai'i.

2008a *Archaeological Monitoring for Department of Hawaiian Homelands Fiber Optic Cable Installastion, Lualualei, Wai'anae, and Mākaha Ahupua'a, Wai'anae District, Island of O'ahu, Hawai'i (portions of TMK: 8-7, 8-6, 8-5, 8-4, 8-3, and 8-2)*. Garcia and Associates, Kailua, Hawai'i.

2008b *Archaeological Monitoring Report for the Sandwich Isles Communication's Fiber Optic Duct Lines Marine Landing Project at Kili Drive, Mākaha Ahupua'a, Wai'anae District, Island of O'ahu, Hawai'i (TMK 8-4-2:58)*. Garcia and Associates, Kailua, Hawai'i.

McElroy, Windy and Kari Nishioka

2008 *Emergency Archaeological Monitoring at TMK: (1) 8-4-009:005, Mākaha Ahupua'a, Wai'anae District, Island of O'ahu*. Letter Report to State Historic Preservation Division, 7 January 2008. Garcia and Associates, Kailua, Hawai'i.

McGrath, E.J., Jr., K.M. Brewer, and Robert Krauss

1973 *Historic Wai'anae, A Place of Kings*. Island Heritage Ltd., Norfolk Island, Australia.

Moore, James R. and Joseph Kennedy

1994 *Archaeological Investigations for the Board of Water Supply's Proposed Makaha 242 Reservoir site Located at TMK: 8-4-02:11 (Lot 1236) in Makaha Ahupua'a, Waianae District, on the Island of Oahu, (TMK 8-4-02)*. Archaeological Consultants of Hawai'i, Inc, Hale'iwa, Hawai'i.

Neller, Earl

1984 *An Archaeological Reconnaissance Survey of Site Area 997 Mākaha Valley, O'ahu, HI. (TMK 8-4-02:2, 14)*. State Historic Preservation Division, Department of Land and Natural Resources, State of Hawai'i, Honolulu.

O'Hare, Constance, David W. Shideler, and Hallett H. Hammatt

2010 *Archaeological Assessment for the Board of Water Supply Fire Dip Tank Project Mākaha Ahupua'a, Wai'anae District, Island of O'ahu TMK: [1] 8-4-002:011 por.* Cultural Surveys Hawai'i, Inc., Kailua, Hawai'i.

Paglinawan, Richard K., E. Mitchell, M.E., Kalauokalani, and J. Walker

2006 *Lua: Art of the Hawaiian Warrior*. Bishop Museum Press, Honolulu.

Pukui, Mary K., Samuel H. Elbert, and Ester T. Mookini

1974 *Place Names in Hawaii*. University of Hawaii Press, Honolulu.

Pukui, Mary Kawena and Samuel H. Elbert

1986 *Hawaiian Dictionary*. Second edition. University of Hawaii Press, Honolulu.

Siarot

2005 Siarot map of Perpetual Non-Exclusive Submarine Cable Easement, Easement 7, Makaha to Keawaula (HTS Plat 2116-A). Hawai'i Land Survey Division, Department of Accounting and General Services, Honolulu.

Schmitt, Robert C.

1977 *Historical Statistics of Hawai'i*. University of Hawaii Press, Honolulu.

Sohmer S.H. and R. Gustafon

1987 *Plants and Flowers of Hawai'i*. University of Hawaii Press, Honolulu.

Sterling, Elspeth P. and Catherine C. Summers (compilers)

1978 *Sites of O'ahu*. Department of Anthropology, Bernice Pauahi Bishop Museum, Honolulu.

Thrum, Thomas G.

1998 *Hawaiian Folk Tales, A Collection of Native Legends*. Mutual Publishing, Honolulu.

Tulchin, Todd and Hallett H. Hammatt

- 2003 *Archaeological Inventory Survey in Support of the Proposed Sandwich Isles Fiber Optic Cable Landing at Kili Drive, Mākaha Ahupua'a, Wai'anae District, Island of O'ahu*. Cultural Surveys Hawai'i, Inc. Kailua, Hawai'i.

UH SOEST

- 1928 UH SOEST Makaha coast aerial photograph. University of Hawai'i at Mānoa School of Ocean and Earth Science and Technology–Coastal Geology Group. Online at <http://soest.hawaii.edu/coastal/webftp/Oahu/mosaics/>
- 1967 UH SOEST Makaha coast aerial photograph. University of Hawai'i at Mānoa School of Ocean and Earth Science and Technology–Coastal Geology Group. Online at <http://soest.hawaii.edu/coastal/webftp/Oahu/mosaics/>
- 1971 UH SOEST Makaha coast aerial photograph. University of Hawai'i at Mānoa School of Ocean and Earth Science and Technology–Coastal Geology Group. Online at <http://soest.hawaii.edu/coastal/webftp/Oahu/mosaics/>
- 1988 UH SOEST Makaha coast aerial photograph. University of Hawai'i at Mānoa School of Ocean and Earth Science and Technology–Coastal Geology Group. Online at <http://soest.hawaii.edu/coastal/webftp/Oahu/mosaics/>

U.S. Department of Agriculture

- 2001 Soil Survey Geographic (SSURGO) database. U.S. Department of Agriculture, Natural Resources Conservation Service. Fort Worth, Texas. <http://www.ncgc.nrcs.usda.gov/products/datasets/ssurgo/> (accessed March 2005).

USGS (U.S. Geological Survey)

- 1998 Waiānae USGS Survey 7.5-Minute Series Topographic Quadrangle. USGS Information Services, Denver, Colorado.

Vancouver, George

- 1798 *A Voyage of Discovery to the North Pacific Ocean and Round the World Performed in the Years 1790-95*. 3 Volumes. G.G. and J. Robinson and J. Edwards, London, England.

Wagner, Warren L., Derral R. Herbst, and S.H. Sohmer

- 1990 *Manual of the Flowering Plants of Hawai'i*. 2 Volumes. University of Hawai'i Press, Honolulu.

Waihona 'Aina

- 2000 *The Māhele Database*. Electronic document, <http://waihona.com>

Wilkes, Charles

- 1845 *Narrative of the United States Exploring Expedition, During the Years 1838, 1839, 1840, 1841, 1842*. 5 Volumes. Lea and Blanchard, Philadelphia, Pennsylvania.

Appendix D

Cultural Surveys Hawai'i, Inc., 2015. Reference in Text: (CSH, 2015b), *Draft Cultural Impact Assessment for the Southeast Asian – United States (SEA-US) Cable System, Mākaha Beach Landing Project, Mākaha Ahupua'a, Wai'anae District, O'ahu TMK: [1] 8-4-002:059.*

Draft

**Cultural Impact Assessment for the
Southeast Asian – United States (SEA-US) Cable System,
Mākaha Beach Landing Project,
Mākaha Ahupua‘a, Wai‘anae District, O‘ahu
TMK: [1] 8-4-002:059**

**Prepared for
R.M. Towill Corporation**

**Prepared by
Nicole Ishihara, B.A.,
Victoria S. Creed, Ph.D.,
and
Hallett H. Hammatt, Ph.D.**

**Cultural Surveys Hawai‘i, Inc.
Kailua, Hawai‘i
(Job Code: MAKAHA 16)**

January 2016

**O‘ahu Office
P.O. Box 1114
Kailua, Hawai‘i 96734
Ph.: (808) 262-9972
Fax: (808) 262-4950**

www.culturalsurveys.com

**Maui Office
1860 Main St.
Wailuku, Hawai‘i 96793
Ph.: (808) 242-9882
Fax: (808) 244-1994**

Management Summary

Reference	Cultural Impact Assessment for the Southeast Asia – United States (SEA-US) Cable System, Mākaha Beach Landing Project, Mākaha Ahupua'a, Wai'anae District, O'ahu, TMK: [1] 8-4-002:059 (Ishihara et al. 2016)
Date	January 2016
Project Number(s)	Cultural Surveys Hawai'i, Inc. (CSH) Job Code: MAKAHA 16
Agencies	Department of Health, Office of Environmental Quality Control (DOH/OEQC)
Land Jurisdiction	Hawaiian Telcom Services
Project Location	The project area is bound by a portion of Farrington Highway and Makaha Beach Park to the south. A building is to the northwest of the project area, while the western and eastern portions are surrounded by vegetation.
Project Description	<p>The proposed project involves the installation of a submarine fiber optic (F/O) telecommunications cable in offshore waters approximately ¼ to ½ mile seaward of Mākaha Beach, O'ahu, Hawai'i. Installation of the F/O cable will involve use of horizontal directional drilling (HDD) equipment positioned on land owned by Hawaiian Telcom. HDD will be used to create a borehole and will continue beneath the ground until it is ready to daylight in sandy ocean bottom at a depth of approximately 15 to 20 meters (m). There is no specific timeframe for the period of drilling but it is expected to last several months. Conduit will be placed into the borehole as the drill progresses. Following HDD, the remaining conduit will be used to pull the F/O cable to a specially prepared manhole at the Hawaiian Telcom property. The F/O cable will then be connected to a newly constructed Cable Landing Station at the project site.</p> <p>The land owned by Hawaiian Telcom and site for the proposed project is north of the existing Mākaha Beach parking lot on the <i>mauka</i> (toward the mountain) side of the Farrington Highway. The location for the daylighting of the borehole and conduit in off-shore coastal waters was selected to minimize disturbance to the environment, disruption to users of Mākaha Beach, interference with existing cables, and to secure long-term protection of the SEA-US Cable System.</p> <p>Landing and positioning the cable within the extensive sand deposits off-shore of the Mākaha Beach will reduce cable exposure to ocean forces, eventually allowing it to be buried beneath the sand. This is expected to allow for the protection of corals and other marine species that depend on the area for food, foraging, and habitat. Once completed, the location of the cable in 15 to 20 m of water depth is not expected to</p>

	<p>affect beach users including surfers, divers, boaters, swimmers, or fishermen.</p> <p>Ultimately, the final build-out of the SEA-US project will result in telecommunications connectivity among Southeast Asia, Hawai'i, Guam, and the U.S. West Coast. The project will further benefit Hawai'i with increased telecommunications speed and reliability due to the advanced capacity and backup that would be provided.</p>
Project Acreage	The project area is 2.823 acres.
Document Purpose	<p>This CIA was prepared to comply with the State of Hawai'i's environmental review process under Hawai'i Revised Statutes (HRS) §343, which requires consideration of the proposed project's potential effect on cultural beliefs, practices, and resources. Through document research and cultural consultation efforts, this report provides information compiled to date pertinent to the assessment of the proposed project's potential impacts to cultural beliefs, practices, and resources (pursuant to the Office of Environmental Quality Control's <i>Guidelines for Assessing Cultural Impacts</i>) which may include traditional cultural properties (TCPs). These TCPs may be significant historic properties under State of Hawai'i significance criterion "e," pursuant to Hawai'i Administrative Rules (HAR) §13-275-6 and §13-284-6. Significance criterion "e" refers to historic properties that "have an important value to the native Hawaiian people or to another ethnic group of the state due to associations with cultural practices once carried out, or still carried out, at the property or due to associations with traditional beliefs, events or oral accounts—these associations being important to the group's history and cultural identity" (HAR §13-275-6 and §13-284-6). The document will likely also support the project's historic preservation review under HRS §6E and HAR §13-275 and §13-284. The document is also intended to support the project's environmental review.</p>
Results of Background Research	<p>Background research for this study yielded the following results which are presented in approximate chronological order:</p> <ol style="list-style-type: none"> 1. Mary Kawena Pukui translates Mākaha as "fierce" in reference to the inhabitants of the land (Pukui et al. 1974:139). Alexander (1902 in Sterling and Summers 1978:60) interprets Mākaha as "robbery" in reference to a well-known <i>mo'olelo</i> (story) regarding cannibal robbers who threatened travelers on the coastal trail through Wai'anae Moku. 2. Older families from Wai'anae Moku believe these negative interpretations of the meaning of the place name Mākaha and the inhabitants of the area being robbers and/or cannibal robbers are propaganda intended to discredit Native Hawaiians who continue to have a stronghold of residency on the coast (Monahan and Silva 2007). 3. The demi-god Māui is said to have spent a great deal of time on

	<p>the Wai‘anae coast. Two <i>ka‘ao</i> (legend) are associated with the demi-god. The first is Māui’s mother, Hina, encourages him to find the birds who have the power to make fire. Māui captures the <i>alae ‘ula</i> (Hawaiian gallinule or mudhen; <i>Gallinula chloropus sandvicensis</i>) and obtains the secret from it. The mudhen explains “that fire is in the water” and shows Māui how to obtain it (Beckwith 1970:229–230). The second <i>ka‘ao</i> is of how Māui slowed the sun for Hina. Māui and Hina lived at Kāne-ana (Kāne’s cave) at Pu‘u-o-hulu. Hina was skilled in tapa making. To dry Hina’s tapa, Māui found a way to slow the sun (Westervelt 1910:199).</p> <ol style="list-style-type: none"> 4. Several <i>heiau</i> (pre-Christian place of worship) stood in Mākaha Ahupua‘a including Kamaile Heiau, Kāne‘aki Heiau, and Laukīnui Heiau. Other important <i>wahi pana</i> (storied places) include Mauna Lahilahi; Malolokai Cave; Pōhaku o Kāne (“stone of the god Kāne”); the <i>pōhaku</i> (rock, stone) known as Pāpale o Kāne (“hat of Kāne”); Pōhaku o Kīkēkē (“clapping” or “knocking” rock), which produces a sound when you clap 4 to 5 ft away from it (Clark 1977:94); and a talking stone at Malolokai. 5. Early foreign accounts describe Wai‘anae Moku as rocky and barren (Vancouver 1798:217). Captain George Vancouver places a village south of Mauna Lahilahi situated in a coconut grove. The village is most likely Kamaile, as the beach and off-shore fishery were adjacent to the area. Behind the village was a freshwater spring where extensive taro lands existed. 6. According to Māhele documentation, Land Commission Awards (LCAs) were awarded in the <i>mauka</i> (toward the mountain) sections and along Mākaha Stream. No LCAs were found in the vicinity of the project area. 7. Chief Abner Pāki, father of Bernice Pauahi, was given the entire <i>ahupua‘a</i> of Mākaha by Liliha after her husband, Boki, disappeared in 1829 (Green 1980). Pāki died in 1855 and the administrators of his estate sold his Mākaha lands to James Robinson and Company. Later, one of the partners, Owen Jones Holt, bought out the shares of the others (Ladd and Yen 1972). The Holt family dominated the economic and social scene in Mākaha until the end of the nineteenth century. From 1897 to 1899, Holt Ranch raised horses, cattle, pigs, goats, cattle, and peacocks (Ladd and Yen 1972:4). 8. In 1880, the Waianae Sugar Company cultivated cane in three valleys: Mākaha, Wai‘anae, and Lualualei. During this time they also altered the Wai‘anae coastline by constructing a railroad. The railroad impacted the natural features of the area such as sand dunes and man-made features such as fishponds and salt
--	---

	<p>ponds.</p> <p>9. Holt Ranch began selling off its land in the early 1900s (Ladd and Yen 1972). The Waianae Sugar Company moved their operations to Mākaha and by 1923, the lower portion of Mākaha Valley was under sugarcane cultivation. For half a century, Mākaha was predominantly sugarcane fields until 1946 a manager's report announced plans to liquidate due to increased wages making operations no longer profitable (Condé and Best 1973:358).</p> <p>10. Lack of water played a role in Waianae Sugar Company's liquidation. In the 1930s the plantation sold out to American Factors Ltd. (Amfac, Inc.). Amfac initiated a geologic study of the ground water in the mountain ridges in the back of Mākaha and Wai'anae valleys. In 1945, James W. Golver, Ltd. was contracted to create a tunnel into the ridge in back of Mākaha Valley. Approximately 700,000 gallons of water was pumped daily for the irrigation of sugar. The following year the plantation liquidated all of its acres of land to the Honolulu Stock Exchange. Parts of the property were sold off as beach lots, shopping centers, and house lots.</p> <p>11. Previous archaeological studies locate several cultural sites northwest of the project area (Site 173, <i>pōhaku</i>; Site 174, Laukinui Heiau; Site 175, Mololokai; McAllister 1933) and human remains (State Inventory of Historic Properties [SIHP] # 50-80-07-4527) with staghorn coral at major joints and a possible <i>niho palaoa</i> (whale tooth pendant worn by <i>ali'i</i> [chief]) (Kawachi 1992). Southeast of the project area includes a pre-Contact cultural layer (SIHP # -6572); the Mākaha Bridge 3A constructed in 1937 (-6823); a subsurface cultural layer (-7031); Mākaha Bridge 3 (-6822); remains of the OR&L railroad infrastructure (-9714); a culturally enriched A horizon with a previously disturbed burial (-6825); and Farrington Highway (-6824) (McDermott and Tulchin 2006). Two burials were found farther south at Mauna Lahilahi (-3704) in addition to artifacts and sites associated to the burials (Kawachi 1990).</p>
<p>Results of Community Consultation</p>	<p>CSH attempted to contact Native Hawaiian Organizations (NHOs), agencies, and community members. Consultation was received from the following community members:</p> <ol style="list-style-type: none"> 1. Jan Becket, retired Kamehameha Schools teacher, author, photographer, knowledgeable in cultural sites, Kona Moku Representative for the Committee on the Preservation of Historic Sites and Cultural Properties 2. Eric Enos, cultural practitioner and operates Ka'ala Farms 3. Paulette Ka'anohi Kaleikini, descendant, cultural monitor, cultural practitioner, and resident of Nānākuli

	<ol style="list-style-type: none"> 4. Shad Kāne, O‘ahu Island Burial Council (OIBC), ‘Ewa moku and Chair for the Committee on the Preservation of Historic Sites and Cultural Properties, founder of the Kalaeloa Heritage & Legacy Foundation 5. Donna LaFrance, Associa Hawai‘i – property management for Mauna Olu Estates 6. Ka‘ahiki Solis, Cultural Historian – O‘ahu, State Historic Preservation Division (SHPD)
<p>Impacts and Recommendations</p>	<p>Based on information gathered from the background and community consultation, the proposed project may potentially impact undetected <i>iwi kūpuna</i> (ancestral bones). CSH identifies potential impacts and makes the following recommendations.</p> <ol style="list-style-type: none"> 1. Previous archaeology conducted in the vicinity of the project area has yielded <i>iwi kūpuna</i> (SIHP #s 50-80-07-4527 and -6825). In addition, no archaeology has been conducted within the project area. There is also a community concern regarding impact to a possible cultural layer, which may include burials (such as SIHP # -6825). Based on these findings, there is a possibility <i>iwi kūpuna</i> may be present within the project area and that land disturbing activities during construction may uncover presently undetected burials or other cultural finds. Should burials (or other cultural finds) be encountered during ground disturbance or via construction activities, all work should cease immediately and the appropriate agencies should be notified pursuant to applicable law, HRS §6E. 2. Another community concern was minimal disturbance to the environment and Mākaha Beach users (which may include cultural practitioners such as surfers and fishermen). The community’s recommendation was to have more discussion with the community and to discuss plans prior to construction.

Table of Contents

Management Summary	i
Section 1 Introduction	1
1.1 Project Background	1
1.2 Document Purpose	1
1.3 Scope of Work	5
1.4 Environmental Setting	5
1.4.1 Soils	5
1.4.2 Rain and Vegetation.....	8
1.4.3 Winds and Sun of Mākaha Mentioned in Literature.....	8
1.4.4 Stars Associated with Mākaha.....	9
1.4.5 Built Environment.....	9
Section 2 Methods	11
2.1 Community Consultation.....	11
2.1.1 Scoping for Participants.....	11
2.1.2 “Talk Story” Sessions	11
2.1.3 Interview Completion	12
Section 3 <i>Ka‘ao</i> and <i>Mo‘olelo</i> of Mākaha	13
3.1 <i>Ka‘ao</i> and <i>Mo‘olelo</i>	13
3.1.1 The Demi-God Māui.....	13
3.1.2 Hula in Wai‘anae	15
3.1.3 The Magic Whistle of Kawiwi Hill	15
3.1.4 The “Fierce” People of Mākaha.....	15
3.1.5 Malolokai	16
3.2 <i>Wahi Pana</i>	17
3.3 <i>‘Ōlelo No‘eau</i>	22
3.3.1 <i>‘Ōlelo No‘eau</i> #691	22
3.3.2 <i>‘Ōlelo No‘eau</i> #2830	22
3.3.3 <i>‘Ōlelo No‘eau</i> # 2495	23
3.3.4 <i>‘Ōlelo No‘eau</i> #2112	23
3.4 <i>Oli</i>	23
Section 4 Traditional and Historical Accounts of Mākaha	26
4.1 Early Historic Period	26
4.1.1 Foreign Accounts.....	26
4.1.2 Mākaha Ahupua‘a.....	27
4.2 The Māhele and the Kuleana Act	29
4.2.1 1850 to 1900	32
4.2.2 Alterations to the Wai‘anae Coastline (1880 to 1930).....	32
4.2.3 1900 to Present	35
4.3 Previous Archaeological Research	44
Section 5 Previous Oral History Research.....	55
5.1 <i>Mauka</i> Resources.....	55
5.2 <i>Makai</i> Resources.....	56

5.3 Cultural Sites	56
Section 6 Community Consultation.....	57
6.1 Introduction.....	57
6.2 Community Contact Letter	57
6.3 Community Contact Table.....	61
6.4 <i>Kama'āina</i> Interviews	67
6.4.1 Jan Becket.....	67
6.5 Summary of <i>Kama'āina</i> Interviews.....	71
Section 7 Traditional Cultural Practices.....	75
7.1 Gathering of Plant and Food Resources	75
7.2 Burials.....	75
7.3 Cultural Sites	76
Section 8 Summary and Recommendations	77
8.1 Results of Background Research	77
8.2 Results of Community Consultations	78
8.3 Impacts and Recommendations	79
Section 9 References Cited	80
Appendix A LCA.....	87

List of Figures

Figure 1. Portion of 1998 Waianae USGS topographic quadrangle depicting project area	2
Figure 2. 2013 Google Earth Imagery showing project area	3
Figure 3. Tax Map Key (TMK): [1] 8-4-002 with project area	4
Figure 4. 2013 aerial photograph (Google Earth 2013) with an overlay of the USDA SSURGO database (2001) and soil survey data gathered by Foote et al. 1972.....	7
Figure 5. Photo of Kamaile Heiau (center) (CSH 2015)	19
Figure 6. Eastern portion of Mauna Lahilahi (CSH 2015)	20
Figure 7. 1932 Land Court Application 1052 with LCAs found within Mākaha Valley; note there are no LCAs in the vicinity of the project area.....	31
Figure 8. Map of Mākaha Valley from 1855 to 1884 (from Green 1980:22) with project area highlighted in red	33
Figure 9. 1884 Jackson map of Waianae and the adjacent coast with project area in red.....	34
Figure 10. 1902 Donn Hawaii Territory Survey map of O‘ahu with project area; note the railroad tracks that border the western portion of the current project area.....	37
Figure 11. 1919 U.S. Army War Department Fire Control map, Waianae Quadrangle, with project area; note the rail system borders the western portion of the current project area and a section traverses northeast of the project area as well.....	38
Figure 12. 1928 Makaha Coast aerial photograph (UH SOEST) with project area	39
Figure 13. 1936 U.S. Army War Department Terrain map, Kaena Quadrangle with project area; note the trail way is still present throughout the Wai‘anae Coast with segments traveling into Mākaha Valley.....	40
Figure 14. 1943 U.S. Army War Department Terrain map, Waianae Quadrangle with project area.....	41
Figure 15. Portion of 1954 Waianae USGS topographic quadrangle with project area; note Farrington Highway runs <i>makai</i> of the project area and homes can be found along the coastline and in Mākaha Valley (as depicted with black squares); the railway has been removed from the map as well.....	42
Figure 16. Portion of 1963 USGS Waianae topographic quadrangle, with project area; note more homes can be found <i>makai</i> of the project area and within Mākaha Valley.....	43
Figure 17. Portion of 1998 Waianae USGS topographic quadrangle depicting previous archaeological studies conducted within the vicinity of the current project area.....	48
Figure 18. Portion of the 1998 Waianae USGS topographic quadrangle depicting previously identified historic properties in the vicinity of the project area	49
Figure 19. Map of Mākaha Beach Park AIS project conducted by Cleghorn (1997:4) with current project overlay in red.....	52
Figure 20. Community consultation letter, page one.....	59
Figure 21. Community consultation letter, page two.....	60
Figure 22. Photo of dog petroglyphs at Mauna Lahilahi (courtesy of Jan Becket 2015)	69
Figure 23. Photo of <i>ko‘a</i> at Mauna Lahilahi with Wai‘anae Coast in background (courtesy of Jan Becket 2015)	70
Figure 24. Photo of homeless camp in back of fishing shrine at Mauna Lahilahi (courtesy of Jan Becket 2015)	72

Figure 25. Photo of enclosure in back of fishing shrine at Mauna Lahilahi (courtesy of Jan Becket 2015)73

List of Tables

Table 1. List of LCAs in Mākaha Ahupua‘a.....30
Table 2. Previous Archaeological Studies Conducted in Mākaha Ahupua‘a45
Table 3. Results of Community Consultation.....61

Section 1 Introduction

1.1 Project Background

At the request of R.M. Towill Corporation, Cultural Surveys Hawai'i Inc. (CSH) has completed a cultural impact assessment (CIA) for the Southeast Asia – United States (SEA-US) Cable System, Mākaha Beach Landing project, Mākaha Ahupua'a, Wai'anae District, O'ahu, TMK: [1] 8-4-002:059. The project area is approximately 2.823 acres (Figure 1 through Figure 3).

The proposed project involves the installation of a submarine fiber optic (F/O) telecommunications cable in offshore waters approximately ¼ to ½ mile seaward of Mākaha Beach, O'ahu, Hawai'i. Installation of the F/O cable will involve use of horizontal directional drilling (HDD) equipment positioned on land owned by Hawaiian Telcom. HDD will be used to create a borehole and will continue beneath the ground until it is ready to daylight in sandy ocean bottom at a depth of approximately 15 to 20 meters (m). There is no specific timeframe for the period of drilling but it is expected to last several months. Conduit will be placed into the borehole as the drill progresses. Following HDD, the remaining conduit will be used to pull the F/O cable to a specially prepared manhole at the Hawaiian Telcom property. The F/O cable will then be connected to a newly constructed cable landing station at the project site.

The land owned by Hawaiian Telcom and site for the proposed project is north of the existing Mākaha Beach parking lot on the *mauka* (toward the mountain) side of the Farrington Highway. The location for the daylighting of the borehole and conduit in off-shore coastal waters was selected to minimize disturbance to the environment, disruption to users of Mākaha Beach, interference with existing cables, and to secure long-term protection of the SEA-US Cable System.

Landing and positioning the cable within the extensive sand deposits off-shore from the Mākaha Beach will reduce cable exposure to ocean forces, eventually allowing it to be buried beneath the sand. This is expected to allow for the protection of corals and other marine species that depend on the area for food, foraging, and habitat. Once completed, the location of the cable in 15 to 20 m of water depth is not expected to affect beach users including surfers, divers, boaters, swimmers, or fishermen.

Ultimately, the final build-out of the SEA-US project will result in telecommunications connectivity among Southeast Asia, Hawai'i, Guam, and the U.S. West Coast. The project will further benefit Hawai'i with increased telecommunications speed and reliability due to the advanced capacity and backup that would be provided.

1.2 Document Purpose

This CIA was prepared to comply with the State of Hawai'i's environmental review process under Hawai'i Revised Statutes (HRS) §343, which requires consideration of the proposed project's potential effect on cultural beliefs, practices, and resources. Through document research and cultural consultation efforts, this report provides information compiled to date pertinent to the assessment of the proposed project's potential impacts to cultural beliefs, practices, and resources (pursuant to the Office of Environmental Quality Control's *Guidelines for Assessing*

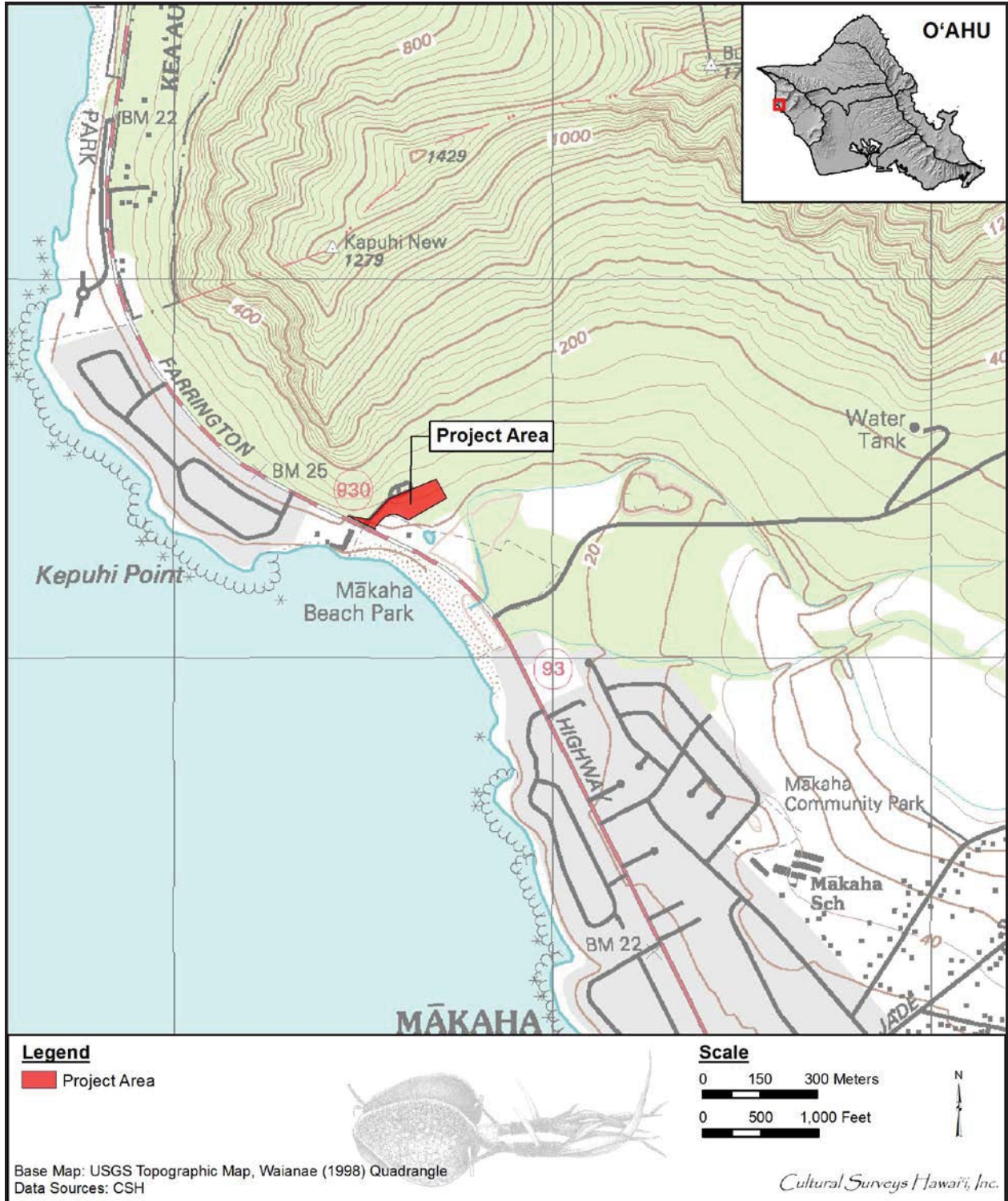


Figure 1. Portion of 1998 Waianae USGS topographic quadrangle depicting project area

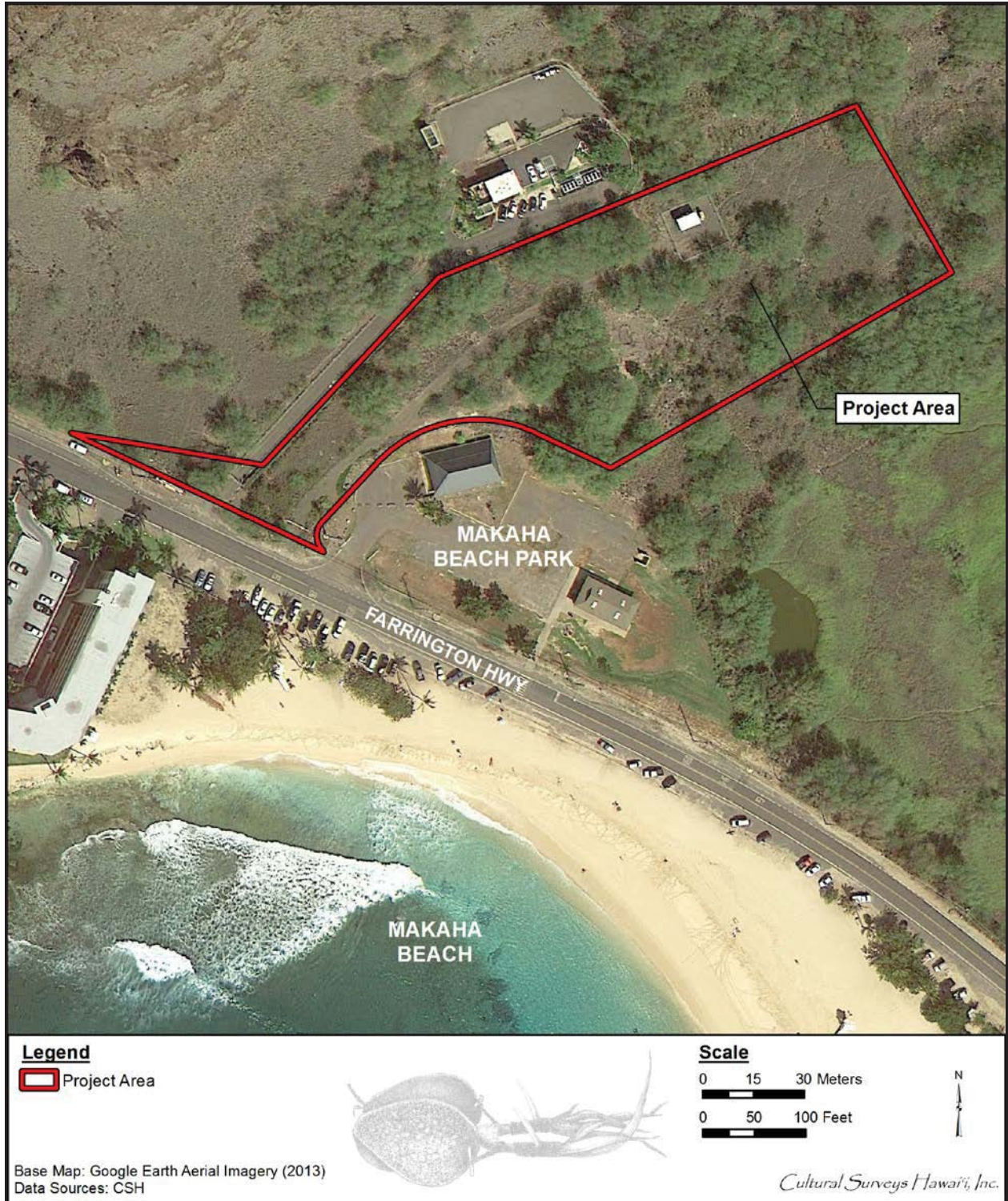


Figure 2. 2013 Google Earth Imagery showing project area

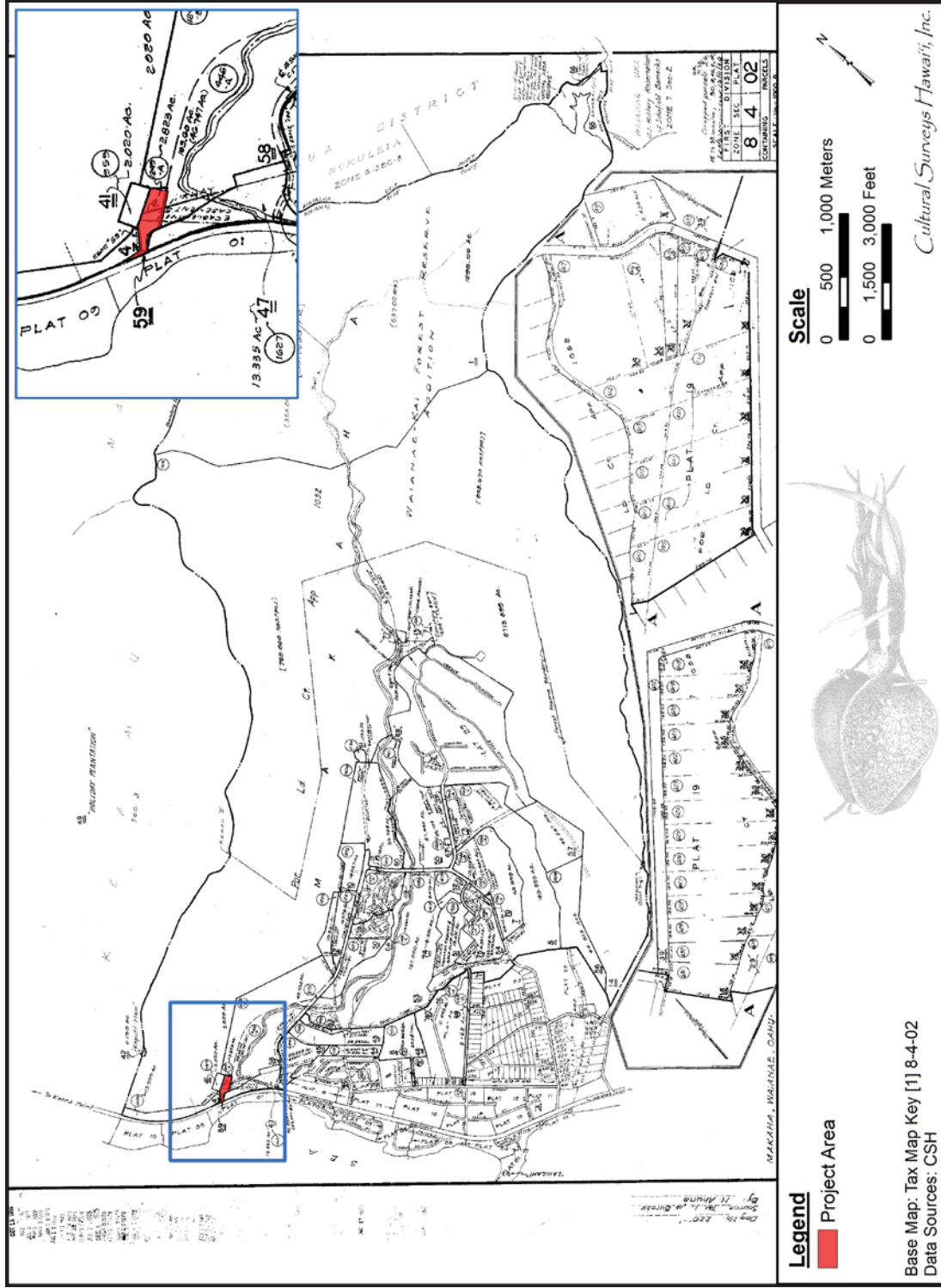


Figure 3. Tax Map Key (TMK): [1] 8-4-002 with project area

CIA for the Southeast Asia – United States Cable System, Mākaha Beach Landing Project, Mākaha, Wai'anae, O'ahu
TMK: [1] 8-4-002-059

Cultural Impacts) which may include traditional cultural properties (TCPs). These TCPs may be significant historic properties under State of Hawai'i significance criterion "e," pursuant to Hawai'i Administrative Rules (HAR) §13-275-6 and §13-284-6. Significance criterion "e" refers to historic properties that

have an important value to the native Hawaiian people or to another ethnic group of the state due to associations with cultural practices once carried out, or still carried out, at the property or due to associations with traditional beliefs, events or oral accounts—these associations being important to the group's history and cultural identity. [HAR §13-275-6 and §13-284-6]

The document will likely also support the project's historic preservation review under HRS §6E and HAR §13-275 and §13-284. The document is also intended to support the project's environmental review.

1.3 Scope of Work

The scope of work for this CIA includes the following:

1. Examination of cultural and historical resources, including Land Commission documents, historic maps, and previous research reports for the specific purpose of identifying traditional Hawaiian activities including gathering of plant, animal, and other resources or agricultural pursuits as may be indicated in the historic record.
2. Review of previous archaeological work within and near the subject parcel that may be relevant to reconstructing traditional land use activities; and to the identification and description of cultural resources, practices, and beliefs associated with the parcel.
3. Consultation and interviews with knowledgeable parties regarding cultural and natural resources and practices in or near the parcel; present and past uses of the parcel; and/or other practices, uses, or traditions associated with the parcel and environs.
4. Preparation of a report that summarizes the results of these research activities and provides recommendations based on findings.

1.4 Environmental Setting

1.4.1 Soils

Generally, the coastal areas of this part of Wai'anae are characterized by white sand beaches with low dunes and narrow back dunes (Cordy 1998). In addition, there are localized areas of old, uplifted coral reefs and limestone flats. Much of the coastal area has been disturbed by both historic and modern development; most of the narrow back dunes have been graded.

According to the U.S. Department of Agriculture (USDA) Soil Survey Geographic (SSURGO) database (2001) and soil survey data gathered by Foote et al. (1972), the project area's soils consist of Haleiwa Silty Clay, 0 to 2% slopes (HeA); Coral outcrop (CR); and Stony land (rST). South of the project area is Beaches (BS).

The Haleiwa Series is described below:

This series consists of well-drained soils on fans and in drainageways along the coastal plains. These soils are on the islands of Oahu and Molokai. They developed in alluvium derived from basic igneous material. They are nearly level

to strongly sloping. Elevations range from sea level to 250 feet. The annual rainfall amounts to 30 to 60 inches, most of which occurs between November and April. [Foote et al. 1972:33]

The Haleiwa Series are primarily used for sugarcane, truck crops, and pasture. Natural vegetation on these soils include *koa haole* (*Leucaena leucocephala*), lantana (*Lantana camara*), guava (*Psidium guajava*), Christmas berry (*Schinus terebinthifolius*), Bermuda grass (*Cynodon dactylon*), and finger grass (*Chloris sp.*).

Haleiwa silty clay, 0 to 2% slopes, occurs in large areas on alluvial fans or long, narrow areas of drainageways (Foote et al. 1972:33). The soil is neutral to slightly acidic and permeability is moderate. Runoff tends to be slow and there is a slight erosion hazard.

Coral outcrop is described below:

Coral outcrop (CR) consists of coral or cemented calcareous sand on the island of Oahu. The coral reefs formed in shallow ocean water during the time the ocean stand was at a higher level. Small areas of coral outcrop are exposed on the ocean shore, on the coastal plains, and at the foot of the uplands. Elevations range from sea level to approximately 100 feet. The annual rainfall amounts to 18 to 40 inches. Coral outcrop is geographically associated with Jaucas, Keaau, and Mokuleia soils.

Coral outcrop makes up about 80 to 90 percent of the acreage. The remaining 10 to 20 percent consists of a thin layer of friable, red soil material in cracks, crevices, and depressions within the coral outcrop. This soil material is similar to that of the Mamala series.

This land type is used for military installations, quarries, and urban development. Vegetation is sparse. It consists of *kiawe* (Algaroba; *Prosopis allida*), *koa haole*, and fingergrass. [Foote et al. 1972:29]

Stony land is described below:

Stony land (rST) occurs in valleys and on side slopes of drainageways on the island of Oahu. It is mainly between Barbers Point and Kaena Point. It consists of a mass of boulders and stones deposited by water and gravity. The slope ranges from 5 to 40 percent. Elevations range from nearly sea level to 500 feet. The annual rainfall amounts to 18 to 60 inches. Stony land is geographically associated with Lualualei and Ewa soils.

Stones and boulders cover 15 to 90 percent of the surface. The soil among the stones consists of reddish silty clay loam that is similar to Ewa soils and very dark grayish-brown clay that is similar to Lualualei soils. In most places there is enough soil among the stones to provide a foothold for plants.

This land type is used for wildlife habitat and recreation. The natural vegetation consists of *kiawe*, lantana, *koa haole*, bermudagrass, and annuals. [Foote et al. 1972:120-121]

See Figure 4 for aerial with soil study overlay.

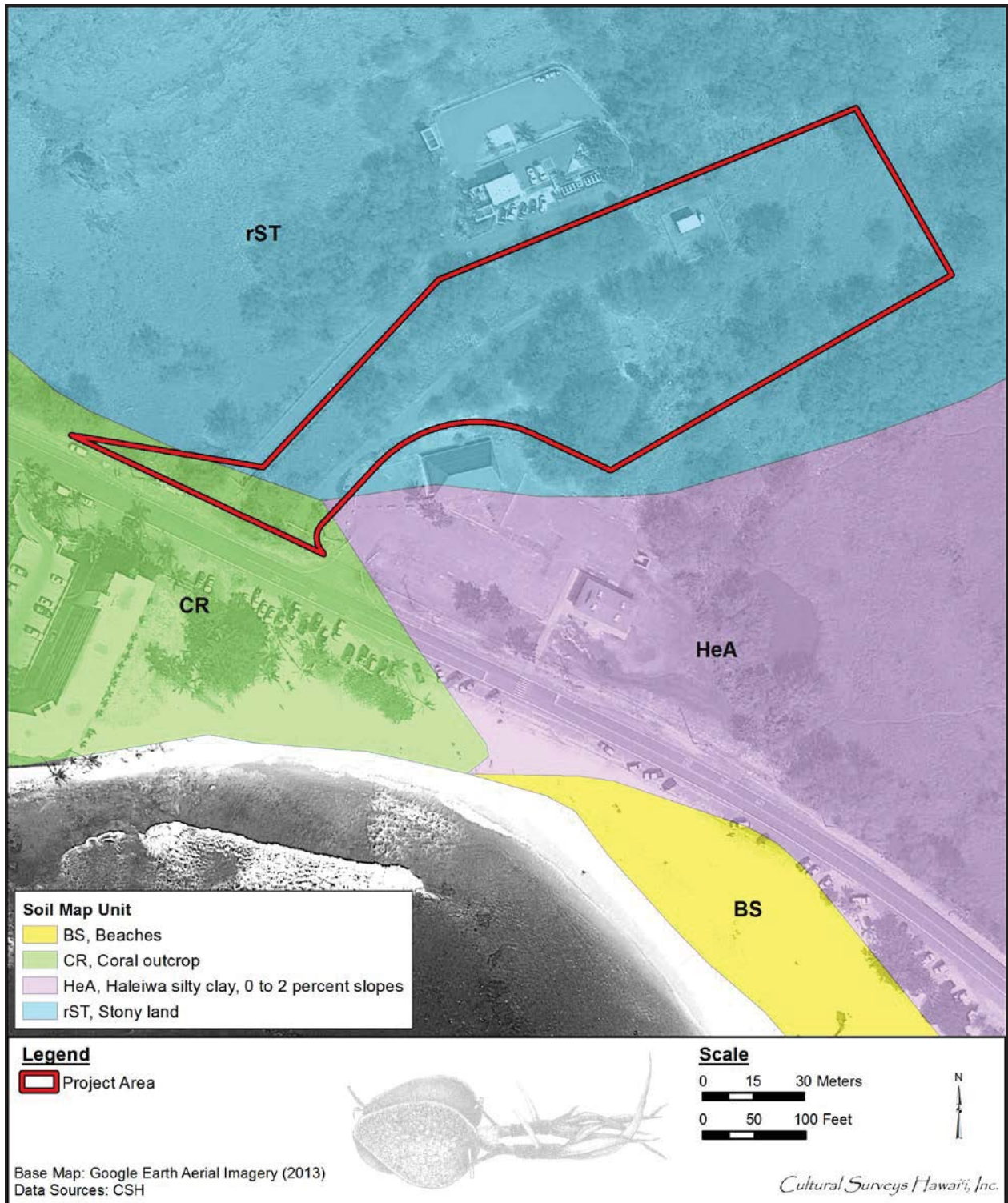


Figure 4. 2013 aerial photograph (Google Earth 2013) with an overlay of the USDA SSURGO database (2001) and soil survey data gathered by Foote et al. 1972

1.4.2 Rain and Vegetation

Rainfall is less than 500 mm (20 inches) annually along the coast with winter storms being the major source of precipitation. December through February are the relatively wet months for the region (Armstrong 1973). The project area is generally without relief, with the exception of the minor topography associated with the south branch of Mākaha Stream. This stream's intermittent drainage is usually blocked from the sea by the active sand beach berm.

Vegetation along this arid coast is sparse. With 500 mm (20 inches) or less of rain annually, only the hardiest plants adapted to coastal environments can thrive. The vegetation is typical of dry seashore environments in Hawai'i and is dominated by alien species. Indigenous species include *hau* (*Hibiscus tiliaceus*), *kou* (*Cordia subcordata*), *kamani* (*Calophyllum inophyllum*), *naupaka* or *naupaka kahakai* (*Scaevola sericea*), *pa'u o Hi'iaka* (*Jacquemontia ovalifolia sandwicensis*), the native beach morning glory or *pohuehue* (*Ipomea pes-caprae*) and the coconut or *niu* (*Cocos nucifera*). Introduced species found bordering the Farrington Highway include sea grape (*Coccoloba uvifera*), *kiawe* trees, Madagascar olive trees (*Noronhia emarginata*), and *koa haole*. *Kiawe*, *koa haole*, and various grasses are dominant within the project area.

A study conducted by Kelly and Quintal (1977) depicted the approximate location of rare plant species in Wai'anae, with some in upper Mākaha, outside the project area. It is, however, useful to keep people informed as to their location, which is mainly in the Peacock Flats to Makua-Mākaha Ridge area.

Kelly and Quintal list the most famous plant in Mākua, also true for Mākaha, as the *maile-lau-li'i* (small-leafed *maile*; *Alyxia olivaeformis maile*). John Dominis Holt's interview also speaks to the fame of this plant in Mākaha (see Section 5

1.4.3 Winds and Sun of Mākaha Mentioned in Literature

In *The Epic Tale of Hi'iakaikapoliopole*, Mākaha is drenched in sun:

5. Spared by the Kaiāulu wind
And the Koholālele, the wind from below
The sun assails the lands of Mākua
And pours its wrath upon 'Ōhikilolo
Kea'au's districts are consumed by the sun

10. The sun dances over Mākaha
The sun's teeth are sharp at Kūmanomano
The plains of Ali'o are hot in the sun
Pained is Kuaiwa by the Malamapō
Wai'anae is refreshed by the Kaiāulu wind.
[Ho'oulumāhie 2008:263]

Similar lines are found in Nathaniel B. Emerson's translation of the Hi'iaka tale, as she pays her respects to her ancestor, Pohaku-o-Kauai, while climbing the Wai'anae mountains:

Haoa ka La i na Makua;
Lili ka La i Ohiki-lolo;

Ha'a-hula le'a ke La i ke kula
 Ka Ha'a ana o ka La i Makaha;
 Oi ka niho o ka la i Ku-manomano;
 Ola Ka-maile i ka huna na niho;
 Mo'a wela ke kula o Wailio;
 Ola Kua-iwa i ka malama po;
 Ola Waianae i ka makani Kai-a-ulu, (a)
 Ke hoa aku la i ka lau o ka niu.

Fierce glows the sun at Makua
 How it quivers at Ohiki-lele
 'Tis the Sun-god's dance o'er the plain,
 A riot of dance at Makaha.
 The sun-tooth is sharp at Kumano;
 Life comes again to Maile ridge,
 When the Sun-god ensheaths his fang.
 The plain Walio is sunburned and scorched;
 Kua-iwa revives with the nightfall;
 Waianae is consoled by the breeze
 Kai-a-ulu and waves its coco fronds.
 [Ho'oulumāhiehie 2008:157–158]

Each small geographic area on O'ahu had a Hawaiian name for its own wind, rain, and seas. The name of the winds of O'ahu are listed in a chant concerning a powerful gourd called *The Wind Gourd of La'amao*. When the gourd was opened, a specific wind could be called to fill the sails of a canoe and take the person in the desired direction. The chant names the wind of Wai'anae. The wind Kaiāulu is associated with Wai'anae (Nakuina 1990:51). The wind consoles or gives comfort.

1.4.4 Stars Associated with Mākaha

Maud Makemson, an early astronomer who collected information regarding celestial information in Hawai'i and the Pacific, indicates her informants told her there was a benevolent relationship between some stars and thieves:

Among the Hawaiian stars listed by Kamohoula, Āuhaele and Paikauhale were said to patronize beggars, vagabonds, and thieves. Two other stars, *Makaha* and *Makohilani*, situated near the Pleiades, were benevolent toward thieves and murderers. The star *Makahai-aku* informed fishermen of the proper time to go out shark (*aku*) fishing. [Makemson 1941:139].

See Section 3.1.4 and Section 3.2 for more on the association of Mākaha and thieves.

1.4.5 Built Environment

The present-day built environment within and in the immediate vicinity of the project area consists of paved roads, and graded, unpaved road-shoulder, pull-off parking areas, and commercial development.

Paved roads are located both within and in the immediate vicinity of the project area. Farrington Highway is located *makai* (toward the ocean) of the project area running roughly west-east, continuing in both directions.

On the southern boundary of the project area, and adjacent to Farrington Highway, a paved parking lot is within the vicinity of the project area utilized by patrons of Mākaha Beach Park, especially those with boat tow accessories as there is ample space to maneuver. On the northern boundary of the parking lot sits a covered structure that serves as a storage area for outrigger canoes and associated equipment.

Section 2 Methods

Research centers on Hawaiian activities including *ka'ao* (legends), *wahi pana* (storied places), *'ōlelo no'eau* (proverbs), *oli* (chants), *mele* (songs), traditional *mo'olelo* (stories), traditional subsistence and gathering methods, ritual and ceremonial practices, and more. Background research focuses on land transformation, development, and population changes beginning with the early post-Contact era to the present day.

Cultural documents, primary and secondary cultural and historical sources, historic maps, and photographs were reviewed for information pertaining to the study area. Research was primarily conducted at the CSH library. Other archives and libraries where CSH cultural researchers gather information include the Hawai'i State Archives, the Bishop Museum Archives, the University of Hawai'i at Mānoa's Hamilton Library, Ulukau, the Hawaiian Electronic Library (Ulukau 2014), the State Historic Preservation Division (SHPD) Library, the State of Hawai'i Land Survey Division, the Hawaiian Historical Society, and the Hawaiian Mission Houses Historic Site and Archives. Information on Land Commission Awards (LCAs) were accessed via Waihona 'Aina Corporation's Māhele database (Waihona 'Aina 2000), the Office of Hawaiian Affairs (OHA) Papakilo Database (Office of Hawaiian Affairs 2015), and the Ava Konohiki Ancestral Visions of 'Āina website (Ava Konohiki 2015).

2.1 Community Consultation

2.1.1 Scoping for Participants

The cultural department commences our consultation efforts by utilizing our previous community contact list to facilitate the interview process. We then review an in-house database of *kūpuna* (elders), *kama'āina* (native born), cultural practitioners, lineal and cultural descendants, Native Hawaiian Organizations (NHOs, includes Hawaiian Civic Clubs and those listed on the Department of Interior's NHO list), and community groups. CSH also contacts agencies such as SHPD, OHA, and the appropriate Burial Council for the island on which the proposed project is located for their response to the project and to identify lineal and cultural descendants, individuals and/or NHO with cultural expertise and/or knowledge of the study area. CSH is also open to referrals and new contacts.

2.1.2 "Talk Story" Sessions

Prior to the interview, CSH cultural researchers explain the role of a CIA, how the consent process works, the project purpose, the intent of the study, and how their *'ike* (knowledge) and *mana'o* (thought, opinion) will be used in the report. The interviewee is given an Authorization and Release Form to read and sign.

"Talk Story" sessions range from the formal (e.g., sit down and *kūkā* [consultation, discussion] in the participant's place of choice over set interview questions) to the informal (e.g., hiking to cultural sites near the study area and asking questions based on findings during the field outing). In some cases, interviews are recorded and transcribed later.

CSH also conducts group interviews, which range in size. Group interviews usually begin with set, formal questions. As the group interview progresses, questions are based on interviewees' answers. Group interviews are always transcribed and notes are taken. Recorded

interviews assist the cultural researcher in 1) conveying accurate information for interview summaries, 2) reducing misinterpretation, and 3) adding missing details to *mo'olelo*.

CSH seeks *kōkua* (assistance) and guidance in identifying past and current traditional cultural practices of the study area. Those aspects include general history of the *ahupua'a* (traditional land division extending from the mountain to the sea); past and present land use of the study area; knowledge of cultural sites (for example, *wahi pana*, archaeological sites, and burials); knowledge of traditional gathering practices (past and present) within the study area; cultural associations (*ka'ao* and *mo'olelo*); referrals; and any other cultural concerns the community might have related to Hawaiian cultural practices within or in the vicinity of the study area.

2.1.3 Interview Completion

After an interview, CSH cultural researchers transcribe and create an interview summary based on information provided by the interviewee. Cultural researchers give a copy of the transcription and interview summary to the interviewee for review and ask that they make any necessary edits. Once the interviewee has made those edits, CSH incorporates their *'ike* and *mana'o* into the report. When the draft report is submitted to the client, cultural researchers then prepare a finalized packet of the participant's transcription, interview summary, and any photos that were taken during the interview. We also include a thank you card and honoraria.

It is important that CSH cultural researchers cultivate and maintain community relationships. The CIA report may be completed, but CSH researchers continuously keep in touch with the community and interviewees throughout the year—such as checking in to say hello via email or by phone, volunteering with past interviewees on community service projects, and sending holiday cards to them and their *'ohana* (family). CSH researchers feel this is an important component to building relationships and being part of an *'ohana* and community.

“*I ulu no ka lālā i ke kumu*—the branches grow because of the trunk,” is an *'ōlelo no'eau* (#1261) shared by Mary Kawena Pukui with the simple explanation: “Without our ancestors we would not be here” (Pukui 1983:137). As cultural researchers, we often lose our *kūpuna* but we do not lose their wisdom and words. We routinely check obituaries and gather information from other community contacts if we have lost our *kūpuna*. CSH makes it a point to reach out to the *'ohana* of our *kūpuna* who have passed on and pay our respects including sending all past transcriptions, interview summaries, and photos for families to have on file for genealogical and historical reference.

Section 3 *Ka'ao and Mo'olelo of Mākaha*

Hawaiian storytellers of old were greatly honored; they were a major source of entertainment and their stories contained teachings while interweaving elements of Hawaiian lifestyles, genealogy, history, relationships, arts, and the natural environment (Pukui and Green 1995:IX). According to Pukui and Green (1995), storytelling is better heard rather than read for much becomes lost in the transfer from the spoken word to the written word and *ka'ao* (legends) are often full of *kaona* or double meanings.

Martha Beckwith (1940:1) notes that Hawaiians use the term *ka'ao* “for a fictional story or one in which fancy plays an important part.” Beckwith defines *mo'olelo* as “a narrative about a historical figure, one which is supposed to follow historical events. Stories of the gods are *mo'olelo*” (Beckwith 1940:1). In reality, the distinction between *ka'ao* and *mo'olelo* as fiction and fact, respectively, cannot be “pressed to closely” as “it is rather in the intention than in the fact” (Beckwith 1940:1). Thus a *mo'olelo*, which may be enlivened by fantastic adventures of *kupua* (supernatural beings) “nevertheless corresponds with the Hawaiian view of the relation between nature and man” (Beckwith 1940:1). A *ka'ao* “is consciously composed to tickle the fancy rather than to inform the mind as to supposed events” (Beckwith 1940:1).

3.1 *Ka'ao and Mo'olelo*

3.1.1 The Demi-God Māui

Hawaiian *ka'ao* contain numerous traditional accounts of the demi-god Māui. Like many ancient accounts of deities, each of the Hawaiian Islands held their own versions of similar stories, and the tales of Māui are no different. The Hawaiian concept of genealogy and kinship is a crucial structure for piecing together the similarities in Hawaiian stories.

Kamakau's 1991 text, *Tales and Traditions of the People of Old*, outlines the 'Ulu genealogy as it leads down to Māui-akalana, the legendary Hawaiian trickster whose exploits are recorded in one of the oldest genealogical chants, the Kumulipo (name of Hawaiian creation chant). In the fifteenth epoch of the Kumulipo, Māui, the youngest of four sons, is born to Akalana (k = *kane* = male) and Hinaakeahi (w = *wahine* = female). In the sequence of Hawaiian genealogies, Māui is associated with the line of 'Ulu and the sons of Ki'i (Westervelt 1910:4). Kamakau articulates the same kinship chart following seven generations of fathers that stretch back to Nana'ie and his marriage to Kahaumokule'ia, leading down to the marriage of Hina-kaweā to the chief Akalana and their four offspring, all with the name Māui: Māui-mua, Māui-waena, Māui-ki'iki'i, and Māui-akalana (Kamakau 1991:135). Māui-akalana is the Māui whose stories fill legendary accounts on the island of O'ahu. From Kamakau's reading, it's stated that there are four sons named Māui born to Hina. This is an important concept to understand as each of the four main Hawaiian Islands may have had their very own Māui, and each would have been a descendant of Hina, and each would have *wahi pana* associated with them.

Samuel Kamakau tells us that Māui's genealogy can be traced from the 'Ulu line through Nana'ie:

Nana'ie lived with Kahaumokule'ia at Wai'alua, and Nanaialani, a male was born;

*Nanaialani lived with Hina-kinau, and Waikūlani, a male, was born;
 Waikūlani lived with Kekauilani, and Kūheleimoana, a male, was born;
 Kūheleimoana lived with Mapunaia 'a'ala, and Konohiki, a male was born;
 Konohiki lived with Hika 'ululena, and Wawana, a male, was born;
 Wawena lived with Hina-mahuia, and Akalana, a male, was born;
 Akalana lived with Hina-kawea, and Māui-mua, Māui-waena, Māui-ki 'iki 'i, and
 Māui-akalana, all males, were born. [Kamakau 1991:135]*

Ulehawa and Ka'ōlae, on the south side of Wai'anae, Oahu, was their birthplace. There may be seen the things left by Māui-akalana and other famous things: the tapa-beating cave of Hina, the fishhook called Mānai-a-kalani, the snare for catching the sun, and the places where Māui's adzes were made and where he did his deeds. However, Māui-akalana went to Kahiki after the birth of his children in Hawai'i. The last of his children with Hina-a-kealoha was Hina-a-ke-kā. His children became ancestors for the oceanic islands as far as the islands called New Zealand by the haole. In the islands of the ocean, Māui performed his famous deeds, which will never be forgotten by this race. [Kamakau 1991:135]

3.1.1.1 Māui and the Secret of Fire

Māui's mother encourages him to find the birds who have the power of fire making. He finds them and follows them to Wai'anae, on the island O'ahu. Here he captures the little *alae 'ula* (Hawaiian gallinule or mudhen; *Gallinula chloropus sandvicensis*) and obtains the secret (Westervelt 1910:65).

Maui's first feat is getting fire from the mud hens while they are roasting bananas. Hina teaches him to catch the littlest one. He finds them at Waianae on Oahu. Each time he approaches they scratch out the fire. When he finally succeeds in seizing the littlest mud hen she tries to put him off by naming first the taro stalk, then the ti leaf as the secret of fire. That is why these leaves have hallows today, because Maui rubbed them to try to get fire. At last the mud hen tells him that fire is in the water (wai), meaning the tree called 'sacred water' (wai-mea), and shows how to obtain it. So, Maui gets fire, but he first rubs a red streak on the mud hen's head out of revenge for her trickery before letting the bird escape. [Beckwith 1970:229–230]

3.1.1.2 How Māui Slowed the Sun

The following *ka'ao* describes how Māui, the demi-god, slowed the sun for his mother Hina so she could dry her *kapa* (tapa, as made from *wauke* [paper mulberry; *Broussonetia papyrifera*] or *māmaki* [*Pipturus spp.*] bark).

[The] history of Maui and his grandmother Hina begins with their arrival from foreign lands. They dwelt in Kane-ana (Kane's cave), Waianae, Oahu. This is an 'ana,' or cave, at Puu-o-hulu. Hina had wonderful skill in making all kinds of tapa according to the custom of the women of ancient Hawaii. Māui figures out how to capture the sun, and then makes the sun promise to go slower so Hina's tapa can dry each day. [Westervelt 1910:199]

Thus arose the saying, 'Long shall be the daily journey of the sun and he shall give light for all the people's toil' Hina learned that she could pound until she was tired while the farmers could plant and take care of their fields. Thus also this hill received its name Hele-a-ka-la. This is one of the hills of Waianae near the precipice of the hill Puu-ohulu. [Westervelt 1910:123]

3.1.2 Hula in Wai'anae

In the *Romance of Keaomelemele*, we find that Wai'anae is part of the *hula* tradition:

Closely connected with the knowledge thus gained of the shape and motions of clouds is that which governs the art of the hula or dance. The movements of the dance are definitely related in this nature romance to the motions of leaves and blossoms swaying in various ways according to the particular wind that blows. It is by watching the dancing trees, the shifting clouds, and the shadows which they cast that the girl learns their motions. Hi'i-lani wai teaches the hula to girls at Waianae; Malu-a-ka teaches on Kauai. Kapo, sister of the poison-tree gods of Maunaloa and proficient in the arts of herb medicine and sorcery, teaches Ke-aomelemele on the dancing field near Waolani in Nu'uaniu valley until she can dance in the skies and over the sea. Clearly these are the Pele sisters. [Beckwith 1940:522]

3.1.3 The Magic Whistle of Kawiwi Hill

An article in the newspaper *Ke Aloha Aina*, tells of a magic whistle found on Kawiwi hill, which transforms a mute boy into an articulate member of his family. Keakaoku is the mute son of Kahelekulani. Keakaoku wanted very much to talk but was unable to do so.

His favorite occupation was to play on flutes. His grandfather sent kahunas and men to the forest to make flutes for him, but though he played them beautifully, they did not suit him. The goddess, Haumea, who was the adopted mother of his mother, told them of a coconut whistle at Waianae on Kawiwi hill, well guarded by supernatural beings. She sent two blossoms from her favorite tree near Kawiwi hill. Lured by their beauty the supernatural beings tried all day to catch them. They flew just out of reach all the way up to Kaala. Only a hairless dog watched the whistle while they ran about after the blossoms. This was repeated several days and then one day, she sent her bird, Lulukuahiwi, to peck the eyes of the lone guard and to steal the whistle. While the others ran after the pretty blossoms, they heard a howl from the hill. They ran back, too late. The dog was blinded in one eye and the whistle was gone. The bird flew with it until he came near the boy's house. There he changed into a man and walked into the house with the whistle. The boy blew on it. All the words in his heart, the words that his mouth could not utter, were heard plainly whenever he blew on the whistle. Thus he made himself understood by his relatives. [*Ke Aloha Aina*, 22 July 1911 in Sterling and Summers 1978:76]

3.1.4 The "Fierce" People of Mākaha

There is a large body of *mo'olelo* related to the fierceness of the old residents of Mākaha and neighboring lands, who are variously described in these oral-historical accounts as "robbers"

and/or “cannibals.” One of the places closely linked with these legends is a cave known as Malolokai located near the seashore around the base of the ridge dividing Mākaha and Kea'au.

Harry G. Poe, Sr., born in Mākua Valley in 1882, recounted in his diary that robbers threw their victims into a pit that went underground to the ocean (McGrath et al. 1973:11). He explains, “The reason is, they wants a man's legs without no hair on to make [an] aku [tuna] fishhook. They believed in those days that the human leg is best, lucky hook for aku” (McGrath et al. 1973:11). Such an account supports the definition given by Mary Kawena Pukui et al. (1974:139) for “Mākaha” as “fierce” and especially the suggestion by Green (1980:5) that the translation refers to the “fierce or savage people” who once inhabited the valley.

John Papa 'Ī'Ī relates the traditional *mo'olelo* regarding the robbers of Mākaha:

A place where robbers operated was located between Nahikilalo and Makaha. The robbers remained in a cave while their watchman kept a lookout from the top of the cliff. When he saw one or two travelers, he called, 'Malolo kai e (Low tide!).' When there was a large company; he called, 'Nui kai e! (High tide!)' Those who traveled alone or in pairs were robbed, but those who came in a large company went unmolested. ['Ī'Ī 1959:97]

3.1.5 Malolokai

Malolokai is also the location of a talking stone. It was also known to be a place where robbers used to live. A newspaper article in *Ka Nupepa Kuokoa* discusses the plain of Kamanomano where the stone is located:

Holo aku la makou i ke kula o Kamanomano, a ilaila olelo aku la au la Mr. D.K. Kahaulelio: 'O ke kula ia o Kamanomano, a no keia wahi ka oleloio ana, oi na niho o ka la i Kumanomano.' Kau mai la hoi o Makaha iluna me he ao opua la. Kaalo ae la makou ma ke alo o kahi pali kaulana o 'Malolokai.' Ike aku la au ia pohaku olelo e ku mai ana. [Sterling and Summers 1978:79]

Translation:

Moving on to the plain of Kamanomano, then Mr. D.K. Kahaulelio said, 'Of the plain of Kamanomano, and for this place it is said, the sharp teeth of the sun at Kumanomano.' As the sun rises above Makaha with the clouds. We pass by at the front of the famed cliff of 'Malolokai.' Then looking out toward the existing talking stone. [1 December 2015 by Aulii Mitchell]

In trying to understand the reference of the talking stone, Aulii Mitchell shared the following information about the *kumu pōhaku* (stone teacher) in his 'ohana (family).

My grandmother Kathleen Puakalehua Cash and her daughter, my mother were the healers, dream tellers, *kumu hula* and *kumu pōhaku* in my family. Tūtū Lady and my mother were both sources of the stones within our family home and tended to them as if they were alive.

I remember when I was a child how I would go along with them to visit someone's home and before we got to the front door my Tūtū and Mama would

discuss what they felt and then as they met the person at the door of the house Tūtū would ask, ‘What kind of stone is in your home?’

I was taught that whenever a *pōhaku* speaks (*pōhaku 'ōlelo*) to you and you bring it to your home a relationship has started. The stone is to be left outside of the door of the house. The *pōhaku* is left outside for 3 to 5 days, no more. During this time you will dream and in the dream it will tell you what is the function of the stone or for whatever purpose it is to be used. If you do not dream of the stone, then it is to be taken back to where it came from. If the stone is brought in the home it must be cared for as one of your family. My Tūtū and Mama often talked to the stones and if it needed sea water or fresh water it was always tended to. They always told me that if one does not care for the stone in these ways, it will eat you. Stones teach us many things and in my family they were used to guard certain things, and for healing. [Personal communication with Aulii Mitchell, 1 December 2015]

Talking stones are recognized by certain Hawaiians, who are gifted at understanding a stone's powers to heal or teach. Evidently, the one seen at Malolokai is not moveable and those who “talked to/with stones” went there to communicate with it.

3.2 *Wahi Pana*

In general, Hawaiian place names convey a wide variety of information about the relationships between people, landscapes, and other natural and cultural resources. Place names may also express cultural, historical and/or spiritual values and concepts important to Hawaiian world views. It is common for places and landscape features to have multiple names, some of which may only be known to certain *'ohana* (families) or even certain individuals within *'ohana*, and many of which have been lost, forgotten and/or kept secret through time. Place names may also convey *kaona* (hidden meanings) and/or *huna* (secret) information that may even have political or subversive undertones. This is especially true in Wai‘anae Moku (District), as described below, where alternative names for important cultural sites such as *heiau* (pre-Christian place of worship) are quite common.

In traditional times, when cultural information was exclusively preserved and perpetuated orally—rather than in writing—Hawaiians gave names to literally everything in their environment, including individual garden plots and *'auwai* (irrigation ditches), intangible phenomena such as meteorological and atmospheric effects (e.g., the famous Kaiaulu wind of Wai‘anae), *pōhaku* (rocks), *pūnāwai* (freshwater springs), and many others (cf. Handy and Handy 1972; Pukui et al. 1974; Pukui 1983; Sterling and Summers 1978).

There are different interpretations of Mākaha, which Pukui et al. (1974:139) translate as “fierce” in reference to the inhabitants of the land. Alexander (1902 in Sterling and Summers 1978:60) interprets Mākaha as “robbery,” in reference to a well-known story about so-called cannibal robbers who threatened travelers on the coastal trail through Wai‘anae Moku. Mākaha is commonly referred to in writings from the nineteenth and early twentieth century as the “valley of robbery.”

Some older families from Wai‘anae Moku believe these negative interpretations of the meaning of the place name Mākaha, and of the inhabitants of Mākaha as robbers (or cannibal

robbers) waiting to ambush travelers along the coastal road, are pure propaganda intended to discredit the old O'ahu natives for whom Wai'anae was and remains a stronghold of residency and/or to rationalize their disenfranchisement (Monahan and Silva 2007).

In earlier historic times, there was a second stream channel (now a dry gully) traversing the northern side of the base of Kamaile'unu Ridge. This stream may have been called 'Eku, which Clark (1977) interprets as "to root, as does a pig." A knowledgeable resident of the area in the early twentieth century, the well-known cultural "informant" Harry G. Poe, Sr., once wrote, "Eku Stream, now called Ke-aupuni Stream. At its mouth in the sea is Kau-puni. It [Ke-aupuni] runs from Kāne-wai Mountain to the shore of Honus [?]" (Poe n.d.:3). This stream drained into a swampy area on the Kamaile shore in Wai'anae Ahupua'a, in the area now known as Mauna Lahilahi Beach Park. Mr. Poe's use of the name Kāne-wai ("water of the god Kāne" or "the god Kāne's water") for one of the peaks of the Wai'anae Mountains is interesting. Also, Ke-aupuni is not defined in any place name source, however, one of its literal definitions would be something like "the government" or "the kingdom" (Pukui and Elbert 1986).

The mountain ridge known as Kamaile (literally "the *maile* vine") separates the valleys and *ahupua'a* of Mākaha and Wai'anae. Kamaile is also the name of a large well-known (and still standing) *heiau* along this ridge and an old village at the base of the ridge centered around a famous *pūnāwai* (spring) (Figure 5). The ridge separating Mākaha from Wai'anae is also sometimes known as Kamaileunu or Kamaile'unu (literally "the striped *maile* vine"), with the highest point of the ridge called Pu'u Kamaile. There is some *kaona* associated with this place name. According to Pukui and Elbert (1986), one of the meanings of the word *unu* is "altar" or "*heiau*," and some old Wai'anae families associate this particular ridge, *pu'u* (peak) and *heiau* with the O'ahu and Wai'anae warriors sacrificed by the victorious armies of King Kamehameha I in the early nineteenth century (Monahan and Silva 2007). Further inland and higher in elevation along this ridge, there are two other named *pu'u*: Pu'u Kēpa'uala ("red gum hill"; Soehren 2009) and Pu'u Kawiwi, also known as "the fortress" because of the famous war stories associated with it. The northern, *mauka* point of Mākaha is at Mount Ka'ala, the highest peak on O'ahu, which may be interpreted as "laughter" (Thrum 1922:635), "fragrance" (Sterling and Summers 1978:68), or possibly "the path" or "the way" (*ka* meaning "the," and *ala* meaning "way" or "path").

Kūmanomano ("stand in greatness," Kelsey n.d.:2), also known as Ke Kula o Kūmanomano, is an old name for the flat plain stretching inland from the Mākaha shoreline area to Kamaile.

According to Pukui et al. (1974), Kāne'aki (also spelled Kāne'akī in many other sources), the large restored *heiau*, translates as "hair-switch Kāne" (as in "the whip of Kāne").

The southern boundary of Mākaha Ahupua'a is dominated by the promontory called Mauna Lahilahi (literally "thin mountain") (Figure 6). The division between Mākaha and Wai'anae Ahupua'a runs along the center of the promontory. Pukui (cited in Sterling and Summers 1978:77) says of the feature: "This hill is very thin [in profile] as though it had been sliced with a knife and so it was called Mauna Lahilahi."

Offshore from Mauna Lahilahi (on the Wai'anae side) is a small islet today known as Shark Island. The island was known as the mother of the family, the reefs "following [the] shore line in scallops known as children" (Tutu Ana Kahawai, November 1954, Waianae, in Sterling and




Figure 5. Photo of Kamaile Heiau (center) (CSH 2015)



Figure 6. Eastern portion of Mauna Lahilahi (CSH 2015)

Summers 1978:77). Pukui (cited in Sterling and Summers 1978:77) indicates the name of the islet was Lau-kia-nui, meaning “large concentration.”

At the coast, the division between the *ahupua'a* of Mākaha and Kea'au is at Ka Lae o Mākaha, or Mākaha Point. The area, noted for a rocky, raised reef good for pole fishermen, was also called “Takato” in the historic period, probably named for a resident or fisherman (Clark 1977:94). Another point located immediately south of Mākaha Point is known as Kepuhi Point (or Ka Lae o Kepuhi). The word *kepuhi* translates as “to blow,” and Kepuhi Point was probably named for the numerous “blow holes” found along the reef in this area (Clark 1977:93). Pu'u Kepuhi is known as a “Guard's Peak” (Poe n.d.:1), which may refer to a legend of robbers in Mākaha who watched from the ridge for unwary travelers or to local *kai'a* (guardians or watchmen) of Wai'anae who guarded against invaders from afar. The legendary cave known as Malolokai (“low tide”) purportedly used by robbers is located along the *makai* end of Kepuhi Ridge, although McAllister (1933:121) placed Malolokai Cave near Mākaha Point. Above the coastal trail that leads from Mākaha to Kea'au are two *pōhaku*: Pōhaku o Kanaloa (“stone of the god Kanaloa”) on the Kea'au side and Pōhaku o Kāne (“stone of the god Kāne”) on the Mākaha side (McAllister 1933:121–122; Site 174). According to Clark (1977:94), the stone on the Mākaha side is also called Pāpale o Kāne, the “hat of Kāne.” Regardless of its specific name, this prominent Kāne stone, in particular, is widely known in Wai'anae and is still recognized and frequented by many.

East of Kepuhi Ridge, near the intersection of Lawa'i'a Street and Farrington Highway, is a *pōhaku* called Pōhaku o Kīkēkē (“clapping” or “knocking” rock). According to Clark (1977:94), if a person stands 4 or 5 feet (ft) away from the rock and claps his/her hands, it produces an echo of the sound. Many long-time residents of Wai'anae believe there is a hollow area below the *pōhaku*, perhaps a lava tube, which creates the unusual sound. A long-time resident called the rock Pōhaku Pa'ipa'i (“clapping stone”), where “a person would hide under this stone and slap it to attract attention” (Poe n.d.:2).

McAllister (1933:121) described a large rock (Site 173) “once an object of worship” according to an 1839 visitor. He placed it east of Malolokai Cave, suggesting the *pōhaku* associated with the robbers and the “clapping rock” are different stones. Others seem to suggest the two stones are the same. A note in an 1899 Hawaiian language newspaper describes Malolokai as: “A famous hill at which there is a talking stone” (*Kuokoa*, 11 August 1988:4 in Sterling and Summers 1978:79).

South of Kepuhi Ridge is a beach once called Kahaloko (Poe n.d.:2) or “pond place” (Pukui and Elbert 1986). Clark (1977:92) says it was called Mākāhā (“sluice gate”). The inland pond was later filled in during construction of the O'ahu Railway and Land Company (OR&L) railroad, but its outline and basic morphology are still visible today. There was once a small settlement near the beach, which can be seen as a coconut grove on a drawing by Bingham in 1826. 'Ī'Ī (1959:98) mentioned the settlement as being adjacent to the coastal trail: “There were many houses at Makaha, where a fine circle of sand provided a landing place for fleets of fishing canoes.” South of the mouth of Wai'ele Stream, the beach was known as Pōmokupā, and the rocky area south of the beach was called Kumukū. Clark (1977:204) suggests Kumukū may translate as “school of red goatfish.” Today the entire coastal area from Kahaloko to Kumukū is known as Mākaha Beach, or Mākaha Surfing Beach, famous for surfing contests.

Laukīnui Beach extends south of Kumukū around a point known as Laukīnui, or “large *kī* leaf.” The *ti* (*Cordyline fruticosa*) leaf, *lau kī*, was worn around the neck, especially by *kahuna* (traditional priests or ritual specialists), as a charm against evil spirits. There was once a *heiau* called Laukīnui in this area (McAllister’s Site 174). The Holt family, who owned most of Mākaha in historic times, used this coastal area to pasture cows, and thus it was referred to by fisherman as Pipi, or “beef” (Clark 1977:91). Continuing south, the next beach was known as Papaoneone (“sandy shelf”). Modern names include Lahilahi Crescent, Turtle Beach, or Keawaiki Beach. At the southern end of the beach, adjacent to Mauna Lahilahi, is a small cove known as Keawaiki (“the little bay”). Poe (n.d.:6) said that Keawaiki Beach was a net-fishing place (*ku’una*) where *honu* (green sea turtles), *kala* (surgeonfish, unicornfish), *’enenuē* (pilotfish), *pualu* (surgeonfish), and *uhu* (parrotfish) were caught.

Along the ridge separating Mākaha from Kea’au Ahupua’a, there are three named *pu’u*: Pu’u o Papano (“dark hill”), Pu’u o Kahononahu, and Pu’u Kea’au.

The names of several *’ili* (subdivisions of *ahupua’a*) in Mākaha are known from Land Commission documents. Soehren (2009) suggests meanings for several of these based on translations in Pukui and Elbert (1986). The *’ili* are Ahakea, Kahihi, Kahueiki (“the small gourd”), Kapua’a (“the pig”), Kekio, Laukīnui (“large *ti* leaf”), Lāulauwa’e (“lāua’e fern frond”), Maka (which has many possible meanings including “source,” and / or “sight or vision”) and Waikani (“sounding water”).

3.3 ‘Ōlelo No’eau

Mary Kawena Pukui is known to many as a scholar and ethnologist, and one of the greatest contributors to preservation of the Hawaiian language. The following section draws from Pukui’s knowledge of Hawaiian folk tales and proverbs.

3.3.1 ‘Ōlelo No’eau #691

The following *’ōlelo no’eau* (proverb) describes the famed mud hen who taught the demi-god Māui the secret of fire.

He ke’u na ka ’alae a Hina

A croaking by Hina’s mudhen.

A warning of trouble. The cry of a mudhen at night is a warning of distress.

[Pukui 1983:77]

3.3.2 ‘Ōlelo No’eau #2830

The following *’ōlelo no’eau* describes the cause and effect from the demi-god Māui looking for the secret of fire; the secret of fire was only known to the mudhen who guarded the knowledge from Māui.

Ua mo’a ka mai’a, he keiki māmā ka Hina.

The bananas are cooked, [and remember that] Hina has a swift son.

Let’s finish this before we are caught. This saying comes from the legend of Māui and the mudhens, for a long time he tried to catch them in order to learn the secret

of making fire. One day he overheard one of them saying these words. He caught them before they could hide and forced them to yield the secret of fire.

[Pukui 1983:310]

3.3.3 'Ōlelo No'eau # 2495

The following 'ōlelo no'eau describes the particular leeward winds that blow across the channel from Kaua'i.

Ola Wai'anae i ka makani Kaiaulu.

Wai'anae is made comfortable by the Kaiaulu breeze.

Chanted by Hi'iaka at Ka'ena, O'ahu, after her return from Kaua'i.

[Pukui 1986:273]

3.3.4 'Ōlelo No'eau #2112

The following proverb talks about one who has lost their way:

Mākole iho hewa I Mākua.

Red-eyed one goes to Mākua by mistake.

Applied to one who has gone off his course. Once, a red-eyed person left Mokule'ia, O'ahu, intending to go to Makaha, but went by way of Kawaihāpai and arrived at Mākua instead. [Pukui 1983:230]

3.4 Oli

A variation of the *mo'olelo* of Hi'iaka-i-ka-poli-o-Pele by Emerson places Hi'iaka, Lohi'au, and Wahine'ōmao in a canoe en route to Mokulē'ia. The party of three land in Mokulē'ia where Hi'iaka parts ways and tells Lohi'au and Wahine'ōmao that she will call for them at a designated place at a later time. Hi'iaka pays her respects to her *kūpuna*, Pōhaku-o-Kaua'i, then to Ka'ena (Emerson 1915:156–157). Passing through Ka'ena, the western cape of O'ahu, she turns and passes through the slopes of the Wai'anae Mountain Range and chants the following:

Kunihi Kaena, holo i ka malie;

Wela i ka La kea lo o ka pali;

Auamo ma ii ka La o Kilauea;

Ikiiki i ka La na Ke-awa-ula,

Ola i ka makani Kai-a-ulu Koholā-lele—

He makani ia no lalo.

Haōa ka La in a Makua;

Lili ka La i Ohiki-lolo;

Ha'a-hula le'a ke La i ka kula,

Ka ha'a ana o ka La i Makāha;

Oī ka niho o ka La i Ku-manomano;
 Ola Ka-maile i ka hunā na niho;
 Mo'a wela ke kula o Waliō;
 Ola Kua-iwa i ka malama po;
 Ola Waianae i ka makani Kai-a-ulu, (a)
 Ke hoā aku la i ka lau o ka niu.
 Uwē o Kane-pu-niu (b) i ka wela o ka La;
 Alaila ku'u ka luhi ka malo'elo'e,
 Auaua aku i ka wai i Lua-lua-lei.
 Aheahe Kona, (c) Aheahe Koolau-wahine, (d)
 Ahe no i ka lau o ka ilima.
 Wela, wela i ka La ka pili i ka umauma,
 I Pu'u-li'ili'i, i Kalawalawa, i Pahe-lona,
 A ka pi'ina i Wai-ko-ne-nē-he;
 Ho'omaha aku i Ka-moa-ula;
 A ka luna i Poha-kea
 Ku au, nana i kai o Hilo:
 Ke ho'omoe a'e la i ke kehau
 O a'u hale lehua i kai o Puna,
 O a'u hale lehua i kai o Ku-ki'i.

(a) *Kai-a-ulu*, a sea-breeze that comforted Waianae.

(b) *Kane-pu-niu*, a form of god Kane, now an uncarved boulder [boulder]; here used in a tropical sense to mean the head. The Hawaiians, impelled by the same vein of humor as ourselves, often spoke of the human head as a coconut (pu-niu).

(c) *Kona*, here used as a local name for the sea-breeze.

(d) *Koolau-wahine*, a wind, stronger, but from the same direction as the Kona.

Translation:

Kaena's profile fleets through the calm,
 With flanks ablaze in the sunlight—
 A furnace-heat like Kilauea;
 Ke-awa-ula swelters in heat;

Koholā-lele revives in the breeze,
 That breath from the seam, Kai-a-ulu.
 Fierce glows the sun of Makua;
 How it quivers at Ohiki-lele—
 'Tis the Sun-god's dance o'er the plain,
 A riot of dance at Makaha.
 The sun-tooth is sharp at Kumano;
 Life comes again to Maile ridge.
 When the Sun-god ensheaths his fang.
 The plain Wailiō is sunburned and scorched:
 Kua-iwa revives with the nightfall;
 Waianae is consoled by the breeze
 Kai-a-ulu and waves its coco fronds;
 Kane-pu-niu's fearful of sunstroke; (e)
 A truce, now, to toil and fatigue:
 We plunge in the Lua-lei water
 And feel the kind breeze of Kona,
 The cooling breath of the goddess.
 As it stirs the leaves of ilima.
 The radiant heat scorches the breast
 While I sidle and slip and climb
 Up one steep hill then another:
 Thus gain I at last Moa-ula.
 The summit of Poha-kea.
 There stand I and gaze oversea
 To Hilo, where lie my dewy-cool
 Forest preserves of lehua
 That reach to the sea in Puna—
 My lehus that enroof Kuki'i.
 (e) The author begs to remark that sunstroke is unknown in all Hawaii.
 [Emerson 1915:157–158]

Section 4 Traditional and Historical Accounts of Mākaha

4.1 Early Historic Period

Wai‘anae has been portrayed in many historical accounts as a land of dual purpose: a refuge for the dispossessed (including many of the old O‘ahu natives who were driven away from their lands elsewhere by invaders from Maui and Hawai‘i islands) and a hideout for the rebellious and outlawed. Certain landmarks in Wai‘anae attest to this dichotomy. For example, *kāhuna* (priest) dedicated Kawiwi, a mountain between Wai‘anae and Mākaha Ahupua‘a, as a refuge during times of war (McAllister 1933). Pōka‘ī Bay was used as a school administered by exiled *kāhuna* who took refuge in Wai‘anae after Kamehameha I gained control of O‘ahu (Sterling and Summers 1978:68). It was also near Pōka‘ī Bay, at a place named Pu‘u Kāhea, that the eighteenth-century prophet and *kahuna nui* (supreme high priest) of O‘ahu, Ka‘opulupulu, made his last famous prophecy before he was killed in Po‘olua (Sterling and Summers 1978:71).

4.1.1 Foreign Accounts

In 1793, Captain George Vancouver (1798:217), the first explorer to document in writing his observations about the leeward side of the island, described the Wai‘anae coast as “composed of one barren rocky waste, nearly destitute of verdure, cultivation or inhabitants.” He also, however, described a village located south of Mauna Lahilahi, situated in a grove of coconuts (Vancouver 1798:219). The village is Kamaile, which Green likens to a miniature *ahupua‘a* “with the beach and fishery in front and the well-watered taro lands just behind” (Green 1980:8). Its freshwater spring gave life to this land and allowed for the existence of one of the largest populations on the Wai‘anae coast.

The *‘ōku‘u* (to squat on the haunches) epidemic of 1804 (thought to be cholera) had a major effect on the native population, not only in Wai‘anae, but throughout Hawai‘i. John Papa ‘Ī‘ī (1959:16) relates that the *‘ōku‘u* “broke out, decimating the armies of Kamehameha [I, on O‘ahu].” Other diseases also took their toll. Although census numbers from historic times are probably underestimates to some extent, given the vagaries of counting methods used at that time, the combined population of the Wai‘anae and ‘Ewa Districts in 1831–1832 was determined to be 5,883 (Schmitt 1977:12). Twenty years later, the combined census for the two districts was only 2,451.

Levi Chamberlain, a member of the first party of missionaries to the Hawaiian Islands, probably traveled along this coastal trail on a tour of O‘ahu in 1826. Chamberlain traveled clockwise around the island, stopping wherever the population was large enough to support a school for teaching reading, writing, and religious instruction. He examined two schools in Wai‘anae, indicating a large population for that *ahupua‘a*, and next traveled to Mākaha, where he stopped to give a sermon:

We travelled till about 5 o’ck when we arrived at Makaha the land of Kanepaiti [Kanepaiki] the Chief of Pearl River. Shortly after our arrival the people assembled to hear the word of God . . . The people to the number of 50 or 60 listened with breathless attention to what was said. [Chamberlain 1956a:8]

In 1828, Chamberlain made a second tour of O'ahu, this time travelling counterclockwise along the coast. His party reached the settlement of Mākaha at sunset and spent the night.

Having given out word last night that I would inspect the school in the morning, after attending prayers & eating breakfast, I took a walk along the sea shore to view the rocks & search for curious shells, I thus passed the time away till nine o'clock, and began to be impatient, when the scholars were discovered going down the valley walking in procession. They proceeded to a small enclosure near the beach partly shaded by a few cocoonut trees, under which they sat down; and thither I repaired to attend to the examination . . . [Chamberlain 1956b:38]

Chamberlain was somewhat disappointed in the number of scholars in the Wai'anae District. In the most populous *ahupua'a*, Wai'anae, he found only 16 scholars. Boki, and later his wife Liliha, who were in charge of the Wai'anae District were hostile to the missionaries, and thus this probably explains the low number of students receiving language and religious instruction (Bishop 1916:43).

A visitor to the Wai'anae District in 1839, described it as follows:

. . . [having] about 1,600 inhabitants . . . less advanced in improvement than the inhabitants of any other portions of the island . . . rocky and barren; still, the arable land is not all cultivated . . . shallow basins in its [white rock] surface are used by the natives as vats for the solar evaporation of sea water. [Hall 1839:100–101]

Starting around 1810 and lasting only two or three decades, the sandalwood trade, introduced by foreign traders traveling between the Northwestern United States and China, greatly impacted Hawaiian culture and traditional lifestyles. In an effort to acquire western goods, ships, guns, and ammunition, the *ali'i* (chiefly class) incurred massive debts to the American merchants ('Ī'i 1959:155). These debts were paid off in shiploads of sandalwood harvested by *maka'āinana* (commoners) for the *ali'i*. When Kamehameha I found out how valuable the sandalwood trees were, he ordered people not to let the felled trees crush the young saplings, to ensure their protection for future trade (Kamakau 1992:209–210).

4.1.2 Mākaha Ahupua'a

Early accounts specific to Mākaha describe a good-sized inland settlement and a smaller coastal settlement. In his summary volume of the Makaha Valley Historical project, Green (1980:20-21) describes Mākaha's coastal settlement as "restricted to a hamlet in a small grove of coconut trees on the Kea'au side of the valley, some other scattered houses, a few coconut trees along the beach, and a brackish water pool that served as a fish pond, at the mouth of the Mākaha Stream." The fishpond was known in early historic times as Kahaloko or Mākāhā. Laukīnui Heiau was located near the coastal settlement, and was described by McAllister (1933:121) as "so old as to be accredited to the menehunes."

As described above, the primary early historic settlement in Mākaha was situated inland, associated with irrigated taro fields along Mākaha Stream. Associated with the inland settlement was the principal *heiau* of Mākaha, Kāne'aki. The perennial Mākaha Stream supported wetland agriculture pursuits such as taro in the pre-Contact and early historic periods, and later, with the

aid of an extensive system of flumes, artesian wells, and reservoirs, commercial sugarcane. Modest rainfall in the inland areas of Mākaha Valley also supported seasonal dryland cultivation of non-irrigated cultivars such as sweet potatoes.

One well-known chief during the early historic period was Boki. Boki was governor of O'ahu under Kamehameha I, and was also nephew to Kamehameha's favorite wife Ka'ahumanu. Boki had a residence in Wai'anae Village and appointed the chiefs Aua and Kanepaiki to oversee the Wai'anae and 'Ewa Districts, respectively. Control of Wai'anae was later given to Kanepaiki as well (Bingham 1847:296; Chamberlain 1956b:38).

The first Catholic missionaries arrived in the Hawaiian Islands in 1825. They found a ready patron in Boki, who had been baptized in 1819 by a French Catholic priest on the French ship *Uranie* under Captain Freycinet. The *ali'i*, who were generally aligned with the Protestant missionaries (who arrived in the islands several years earlier than the Catholics), sought to stop the conversion of Native Hawaiians to Catholicism. They persecuted the converts and priests in Honolulu, and as a result, many of these new Catholics fled to isolated areas of the island. Originally, Boki supported the Protestant missionaries and agreed with the breaking of *kapu* (taboo). However, out of growing resentment of the power of Ka'ahumanu and her missionary advisors, Boki soon after ceased to support the Protestants.

Among other business ventures, Boki also tried his hand at the sandalwood trade. In 1829, he heard of a South Pacific island covered with sandalwood:

Boki fitted out two ships, the *Kamehameha* and the *Becket*, put on board some five hundred of his followers, and sailed south. Somewhere in the Fiji group the ships separated. Eight months later the *Becket* limped back to Honolulu with only twenty survivors aboard . . . Boki and two hundred and fifty of his men apparently died at sea when the *Kamehameha* burned in 1830, possibly when gunpowder stored in the hold blew up as a result of careless smoking. [Day 1984:14]

Some historians believe Boki, in his South Pacific adventure, may have also been trying to establish a separate kingdom (Sahlins 1992). That same year, supporters of Boki and his wife Liliha, along with traders and sea captains, attempted to overthrow Ka'ahumanu. This attempt was known as the Pahikaua War and was supported by quite a few people of the Wai'anae District, but ended when Ulumaheihei talked his daughter Liliha into ending the war.

The Wai'anae District was a favored area for displaced Catholics, since Boki's widow Liliha was sympathetic to the Catholic converts (Schoofs 1978:3). In 1839, the Wai'anae Catholics built a chapel in the mid-valley area of Mākaha in the native style, and by the 1840s or 1850s, it was replaced with a stone chapel. In 1881, the chapel was rebuilt and dedicated to St. Philomena. The construction was funded by the Holts, a Catholic family who controlled most of Mākaha Valley, and who lived near the church. After about 1896, few records mention the Mākaha Catholic church, and it is not shown on any twentieth century maps. The Mākaha church probably never had a very large congregation, and in the twentieth century worship seems to have shifted to the Sacred Heart Catholic Church in Wai'anae Ahupua'a (Schoofs 1978:113–115).

After Boki's death, Liliha gave the entire *ahupua'a* of Mākaha to Kuho'oheihei (Abner) Pākī, father of Bernice Pauahi (Green 1980:14–15). Soon after Pākī was Christianized, and by the time

Liliha died in 1839, the majority of people in Mākaha had accepted Christianity. Although several individuals are recorded as having charge over Mākaha at various times, including Aua, Kanepaiki “chief of the Pearl River,” and the present “King,” Pākī claimed the entire *ahupua‘a* of Mākaha.

4.2 The Māhele and the Kuleana Act

The Organic Acts of 1845 and 1846 initiated the process of the Māhele—the division of Hawaiian lands—which introduced private property into Hawaiian society. In 1848, the crown and the *ali‘i* received their land titles. Kuleana awards for individual parcels within the *ahupua‘a* were subsequently granted in 1850. Mākaha Ahupua‘a had 13 claims of which seven were awarded (Waihona ‘Aina 2000). Note that not all the Land Commission Awards (LCA) shown in the Figure 7 are listed in 1850 to 1900

By ancient custom, the sea for a mile off the shores belonged to the *ahupua‘a* as part of its resources. The ruling chief could prohibit the taking of a certain fish or he could prohibit all fishing at specific times. Pākī filed two such prohibitions, one in 1852 for the taking of *he‘e* or octopus (*Polypus* sp.) and the other in 1854 for the taking of *‘ōpelu* (mackerel scad; *Decapterus pinnulatus*) (Barrère in Green 1980:7).

In 1855, Chief Pākī died and the administrators of his estate sold his Mākaha lands to James Robinson and Company. Later, in 1862, one of the partners, Owen Jones Holt, bought out the shares of the others (Ladd and Yen 1972). The Holt family dominated the economic, land use, Table 1. Six of the seven Mākaha LCA parcels were located inland attesting to the importance of the inland settlement (see Figure 7). The seventh Mākaha LCA claims a *muliwai* (river, river mouth) as its western boundary. The reference to it as a boundary suggests this LCA was probably situated near the coast. Two unawarded claims also mention the *muliwai* as their boundary. Based on this information, it is possible these claims were for Mākaha lands in the vicinity of the current project area. Appendix A contains translated versions of the Native and Foreign Registers of LCAs.

Land use information for the Mākaha LCA parcels is sparse. *Lo‘i* (terraced field) lands and *kula* (plain) lands were an important part of sustenance for dryland agriculture.

Kuho‘oheihei (Abner) Pākī, father of Bernice Pauahi, was given the entire *ahupua‘a* of Mākaha by Liliha after her husband Boki disappeared in 1829 (Green 1980). Although several individuals are recorded as having charge over Mākaha including Aua, Kanepaiki “chief of the Pearl River,” and the present “King,” A. Pākī felt entitled to the entire *ahupua‘a* of Mākaha. It is uncertain how much of his claim was granted. Whatever the case, it is suggested Pākī was able to wield a certain amount of control over the residents of Mākaha during the Māhele resulting in the limited number of LCA applications. The number of taxpaying adult males in 1855 numbered 39, suggesting there were more families living and working the Mākaha lands (Barrère 1970:7) than was reflected in Māhele awards. Based on the Māhele documents, Mākaha’s primary settlement was inland where waters from Mākaha Stream could support *lo‘i* and *kula* cultivars. Although there is evidence for settlement along the shore, for the most part this was limited to scattered, isolated residents. The only “cluster” of habitation structures was concentrated near Mākaha Beach, near the Kea‘au side of Mākaha where there is also reference to a fishpond.

Table 1. List of LCAs in Mākaha Ahupua'a

LCA Number	Claimant	'Ili	Land Use
877	Kaana	Kapuaa	<i>Mo'o 'āina</i> (narrow strip of land, smaller than an 'ili), 1.587 acres, <i>kahawai</i> (stream), bounded on all sides by Alapai
9689	Nahina	Kekio	16 <i>lo'i</i> , in Laulauwaa/Laulauwae (<i>mo'o 'āina</i>), <i>kahawai</i> , 0.957 acres
9862	Kanehaku	Kekio, Mooiki	Five <i>lo'i</i> , one <i>kula</i> , 2.402 acres
9863	Kala	Waikani	Land and house site, stream
9864	Kapea	Laukinui	19 <i>lo'i</i> , one <i>kula</i> , 1.217 acres
10613	Paki, Abner	Makaha	Ahupua'a, Laulauwae Makaha Waianae ('Āpana [lot] 5); two parts
10923	Uniu	Information not available	One 'āpana (parcel).; 0.522 acres; Makaha, Waianae; one 'āpana.; 0.576 acres
10923B	Alapai		<i>Mo'o 'āina</i> 0.576 acres, <i>kahawai</i>

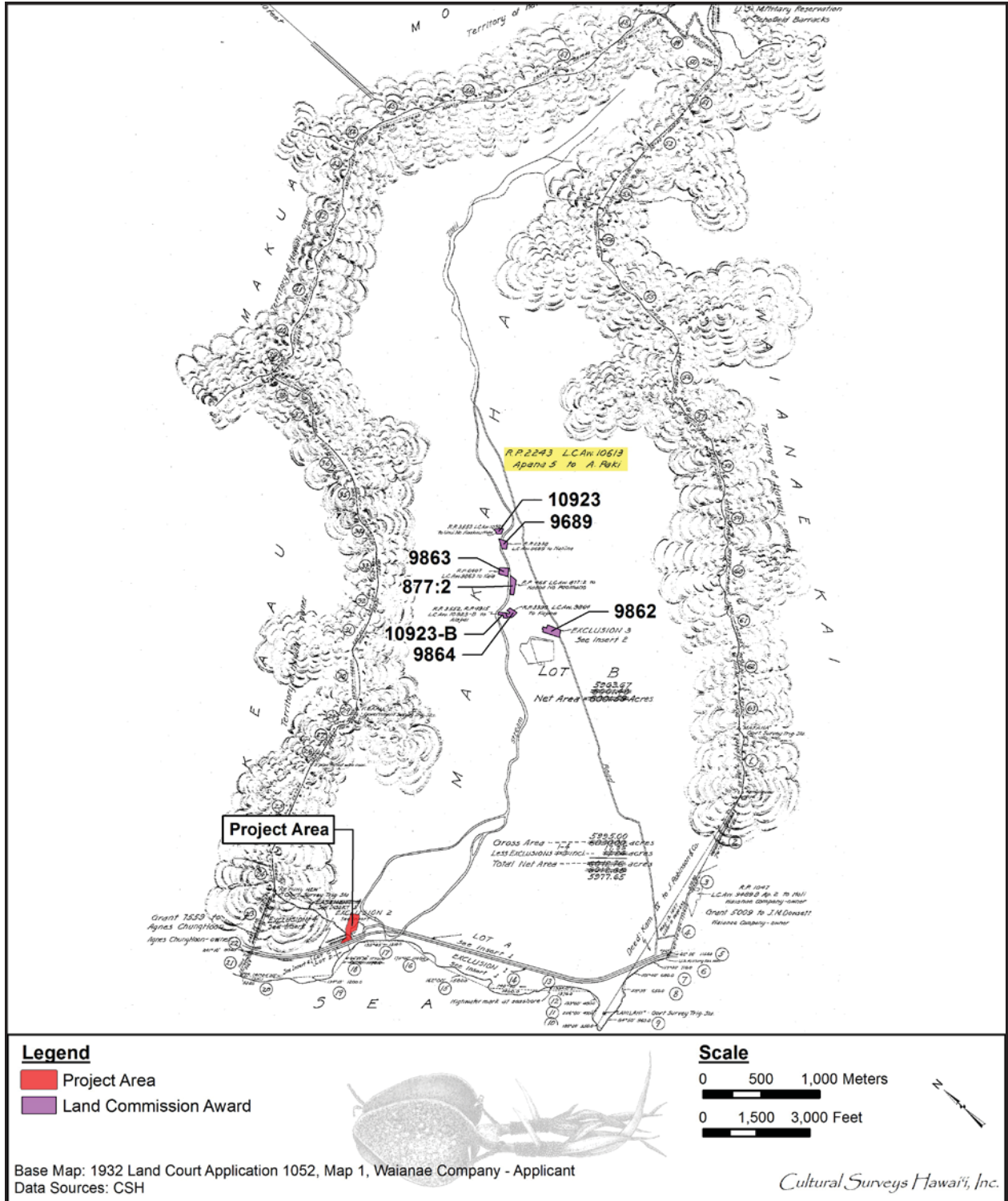


Figure 7. 1932 Land Court Application 1052 with LCAs found within Mākaha Valley; note there are no LCAs in the vicinity of the project area

4.2.1 1850 to 1900

By ancient custom, the sea for a mile off the shores belonged to the *ahupua'a* as part of its resources. The ruling chief could prohibit the taking of a certain fish or he could prohibit all fishing at specific times. Pākī filed two such prohibitions, one in 1852 for the taking of *he'e* or octopus (*Polypus* sp.) and the other in 1854 for the taking of *'ōpelu* (mackerel scad; *Decapterus pinnulatus*) (Barrère in Green 1980:7).

In 1855, Chief Pākī died and the administrators of his estate sold his Mākaha lands to James Robinson and Company. Later, in 1862, one of the partners, Owen Jones Holt, bought out the shares of the others (Ladd and Yen 1972). The Holt family dominated the economic, land use, and social scene in Mākaha from this time until the end of the nineteenth century. During the height of the Holt family dynasty, from about 1887 to 1899, the Holt Ranch raised horses, cattle, pigs, goats and peacocks (Ladd and Yen 1972:4). Makaha Coffee Company also made its way into the valley, buying up land for coffee cultivation, although they never became a prosperous industry. Upon Holt's death in 1862, the lands went into trust for his children.

4.2.2 Alterations to the Wai'anae Coastline (1880 to 1930)

Prior to the 1880s, the Wai'anae coastline may not have undergone much alteration. The old coastal trail probably followed the natural contours of the local topography. With the introduction of horses, cattle, and wagons in the nineteenth century, many of the coastal trails were widened and graded to accommodate these new introductions. However, the changes probably consisted of superficial alterations to the existing trails and did not entail major realignments. Kuykendall (1953) describes mid-nineteenth century road work:

Road making as practiced in Hawai'i in the middle of the nineteenth century was a very superficial operation, in most places consisting of little more than clearing a right of way, doing a little rough grading, and supplying bridges of a sort where they could not be dispensed with. [Kuykendall 1953:26]

The first real alteration to the Wai'anae coastline probably came with the growth of the Waianae Sugar Company. The company cultivated cane in three valleys—Mākaha, Wai'anae, and Lualualei—and to more easily transport their cane to the dock and to the mill at Wai'anae Kai, a railroad was constructed in 1880 (Figure 8 and Figure 9). The construction of the railroad had an impact on the natural features in the area such as the sand dunes as well as the human-made features, particularly the fishponds and salt ponds maintained in the coastal zone. Additional alteration to the Wai'anae coastline occurred in the late nineteenth century with the extension of Dillingham's Oahu Railway and Land Company (OR&L) rail line into the Leeward Coast. One reporter writes a glowing story of the railroad trip to Wai'anae at its opening on 4 July 1895:

For nine miles the road runs within a stone's throw of the ocean and under the shadow of the Wai'anae Range. With the surf breaking now on the sand beach and now dashing high on the rocks on one side, and with the sharp craigs and the mountains interspersed with valleys on the other, patrons of the road are treated to some of the most magnificent scenery the country affords. [McGrath et al. 1973:56]

This report suggests the railroad hugged the ocean during a good portion of the trip. The railway's grade requirements demanded considerable alterations to

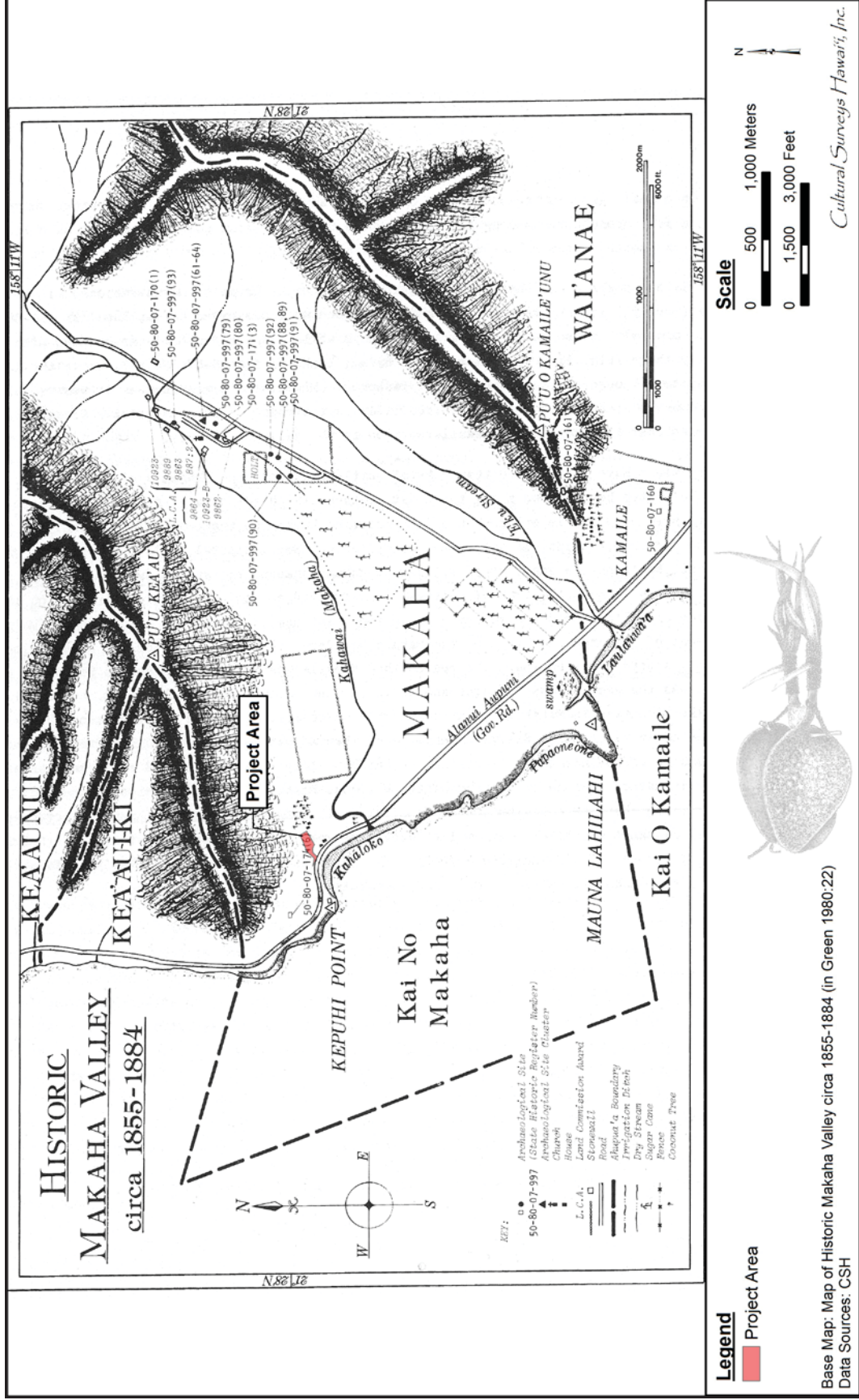


Figure 8. Map of Mākaha Valley from 1855 to 1884 (from Green 1980:22) with project area highlighted in red

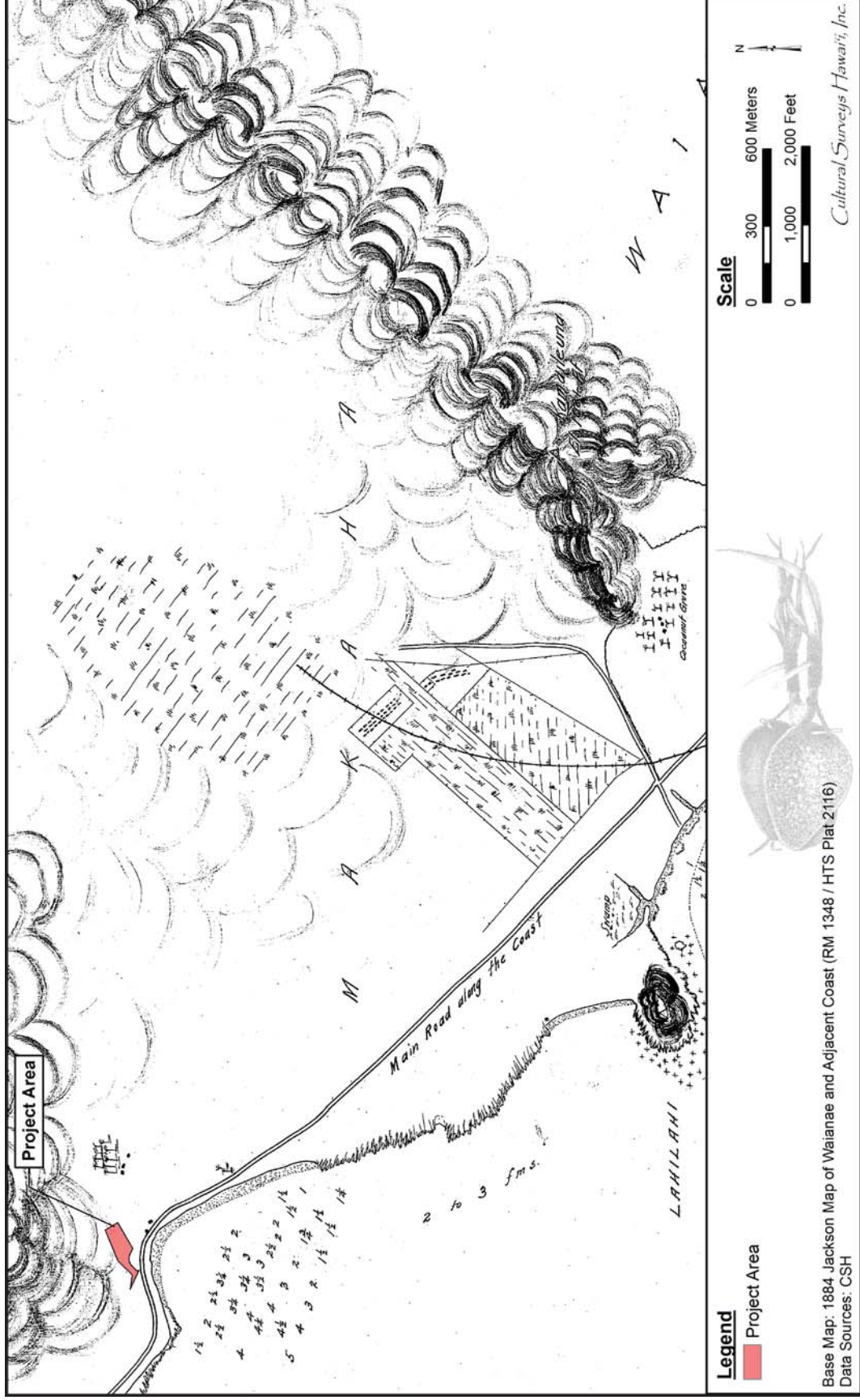


Figure 9. 1884 Jackson map of Waianae and the adjacent coast with project area in red

natural landscapes in order to make them feasible for transport, including curve and slope reduction. An 1884 map illustrates the alignment of the old Government Road, which was likely a modified version of the original coastal trail. After the Belt Road was completed, further roadwork was carried out in the 1930s on what was called the 'Wai'anae Road,' later named Farrington Highway. Kili Drive was built ca. 1970s to provide additional access into Mākaha Valley. The additional access was necessary due to the increased population related to residential, golf supplying bridges of a sort where they could not be dispensed with. [Kuykendall 1953:26]

4.2.3 1900 to Present

The Holt Ranch began selling off its land in the early 1900s (Ladd and Yen 1972). In 1907, the Waianae Sugar Company moved into Mākaha and by 1923, virtually all of lower Mākaha Valley was under sugarcane cultivation. The plantation utilized large tracks of Lualualei, Wai'anae, and Mākaha valleys. The manager's report for 1900 described the plantation as having some 400 acres of new land cleared, fenced, and planted, 2 miles of railroad, and nearly 3 miles of flumes laid to said lands (Condé and Best 1973:357). For a half century, Mākaha was predominantly sugarcane fields but by 1946, the manager's report announced plans to liquidate the property because of the additional increase in wage rates, making the operations no longer profitable (Condé and Best 1973:358).

The lack of water resources played a role in Waianae Sugar Company's low profitability. In the 1930s, Waianae Plantation sold out to American Factors Ltd. (Amfac, Inc.). American Factors initiated a geologic study of the ground water in the mountain ridges in the back of Mākaha and Wai'anae valleys. The study indicated that tunneling for water would be successful, but before tunneling could commence, World War II came about and plans were put on hold (Green 1980). In 1945, American Factors contracted the firm of James W. Glover, Ltd. to tunnel into a ridge in the back of Mākaha Valley. The completed tunnel (i.e., Glover Tunnel) was 4,200 ft long and upon completion had a daily water capacity of 700,000 gallons. The water made available was mainly used for the irrigation of sugar. In 1946, Waianae Plantation announced in the *Honolulu Advertiser* (18 October 1946) that it planned to liquidate its nearly 10,000 acres of land. The day before, news of the impending sale was circulated among the investors at the Honolulu Stock Exchange. Chinn Ho managed to broker the deal the following day by 2 p.m, when the Waianae Plantation sold the Mākaha lands to the Capital Investment Corporation, which still maintains ownership of much of Mākaha Valley. There was an attempt to convert the sugar lands back to ranching but the perennial problem of water continued.

Parts of the property were sold off as beach lots, shopping centers, and house lots. Many of the former plantation workers bought house lots. Chinn Ho also put his personal investment into Mākaha and initiated resort development including a luxury hotel and in 1969, the Mākaha Valley Golf Club, an 18-hole course with tennis courts, restaurant and other golf facilities was opened for local and tourist use (McGrath et al. 1973:146–163). Numerous other small-scale agricultural interests were pursued during this time period including coffee, rice, and watermelons (Ladd and Yen 1972). Water from Glover Tunnel was now used to water Mākaha Valley farms, the lush grounds of the Mākaha Inn and Country Club, and its associated golf course.

Figure 10 through Figure 16 illustrate the changes Mākaha Ahupua‘a has experienced in the last century.

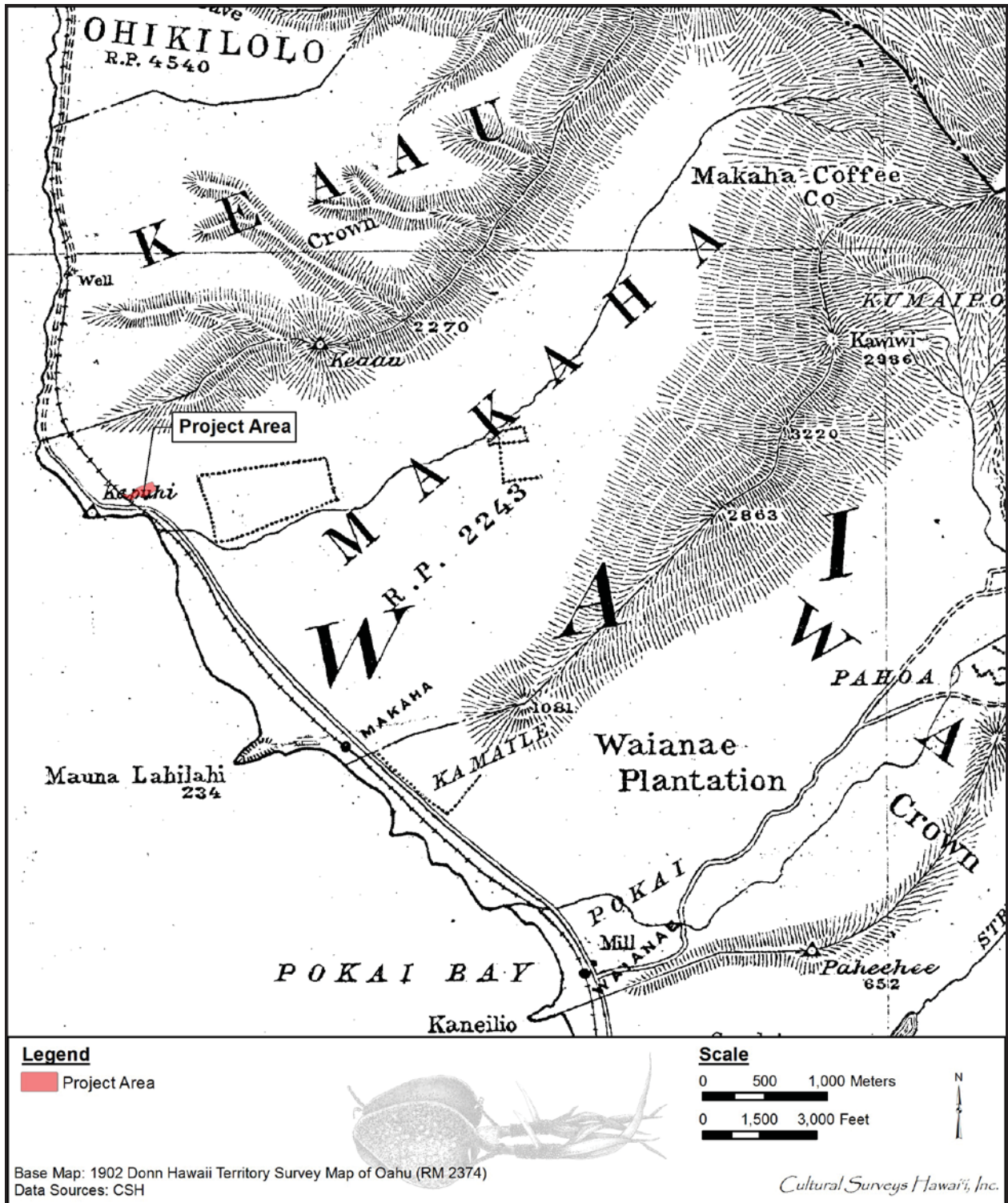


Figure 10. 1902 Donn Hawaii Territory Survey map of O'ahu with project area; note the railroad tracks that border the western portion of the current project area

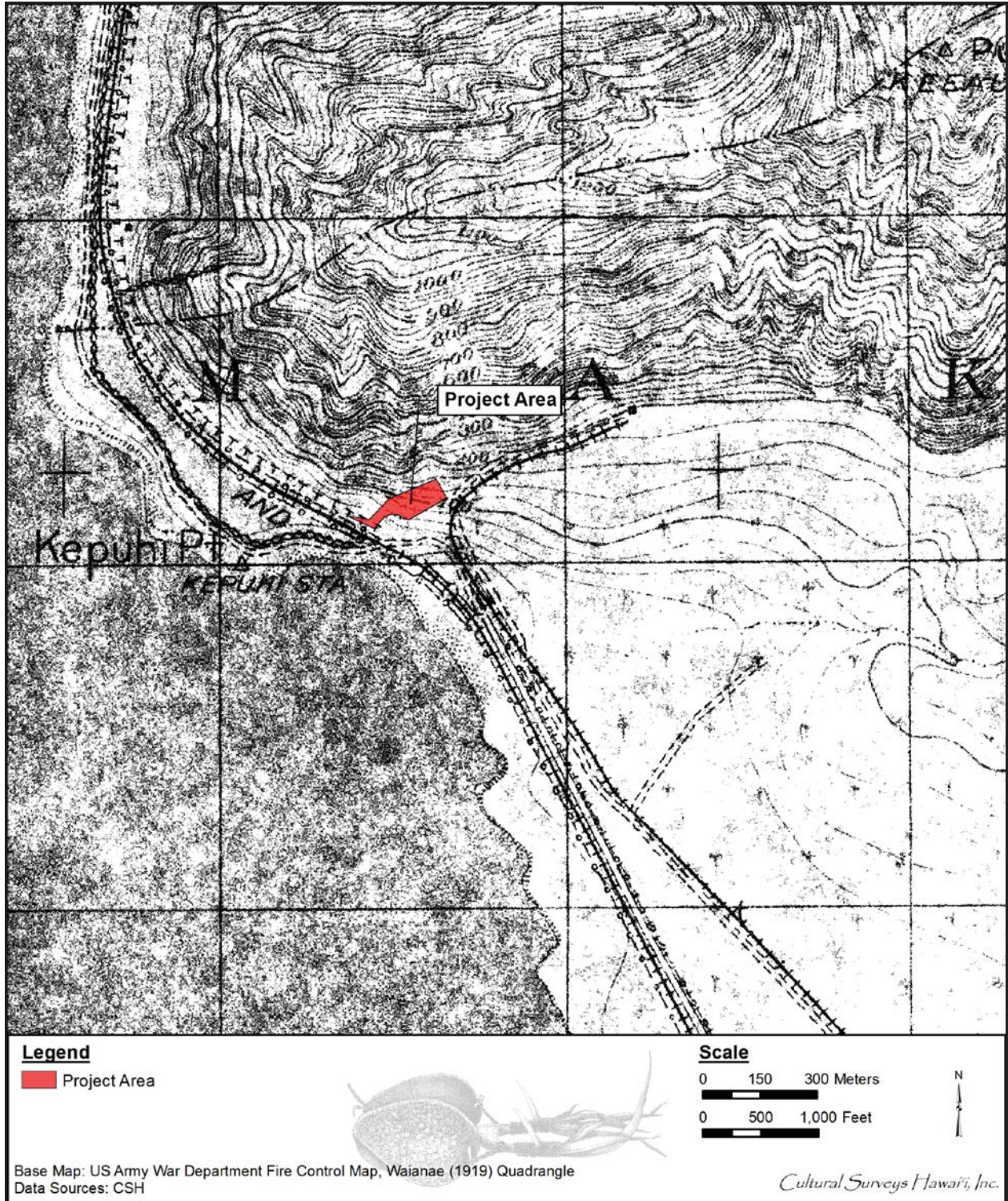


Figure 11. 1919 U.S. Army War Department Fire Control map, Waianae Quadrangle, with project area; note the rail system borders the western portion of the current project area and a section traverses northeast of the project area as well




Figure 12. 1928 Makaha Coast aerial photograph (UH SOEST) with project area

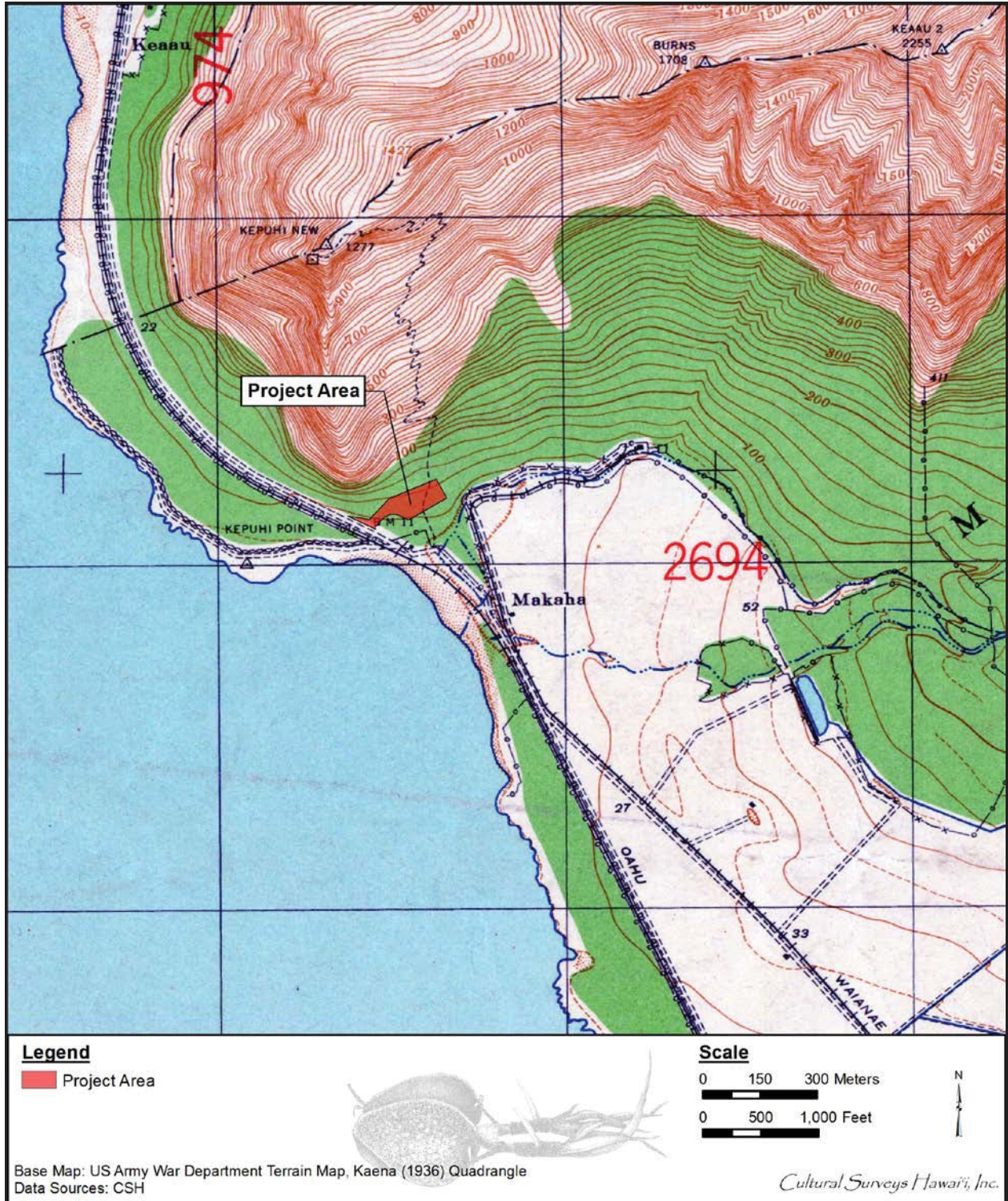


Figure 13. 1936 U.S. Army War Department Terrain map, Kaena Quadrangle with project area; note the trail way is still present throughout the Wai‘anae Coast with segments traveling into Mākaha Valley

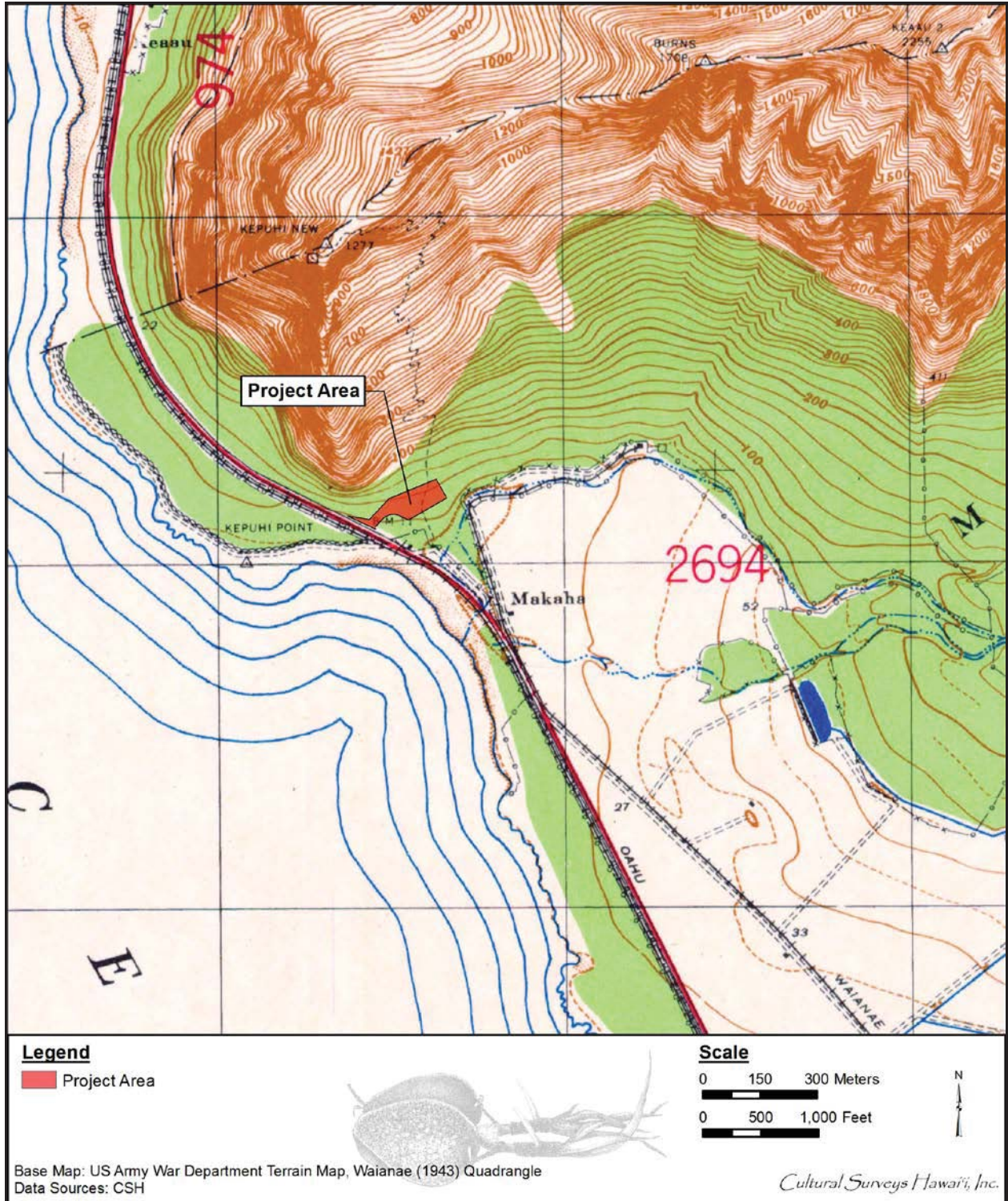


Figure 14. 1943 U.S. Army War Department Terrain map, Waianae Quadrangle with project area

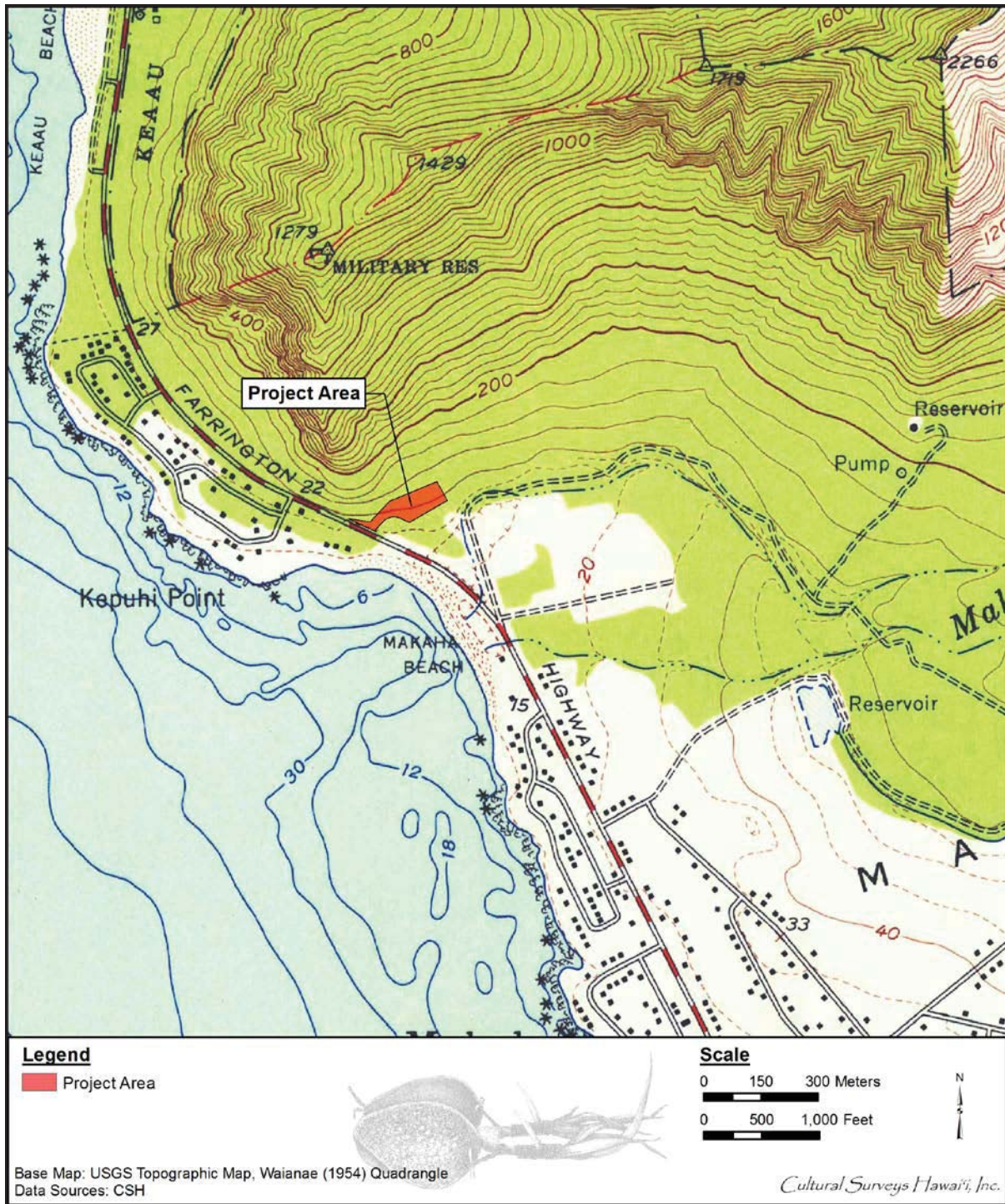


Figure 15. Portion of 1954 Waianae USGS topographic quadrangle with project area; note Farrington Highway runs *makai* of the project area and homes can be found along the coastline and in Mākaha Valley (as depicted with black squares); the railway has been removed from the map as well

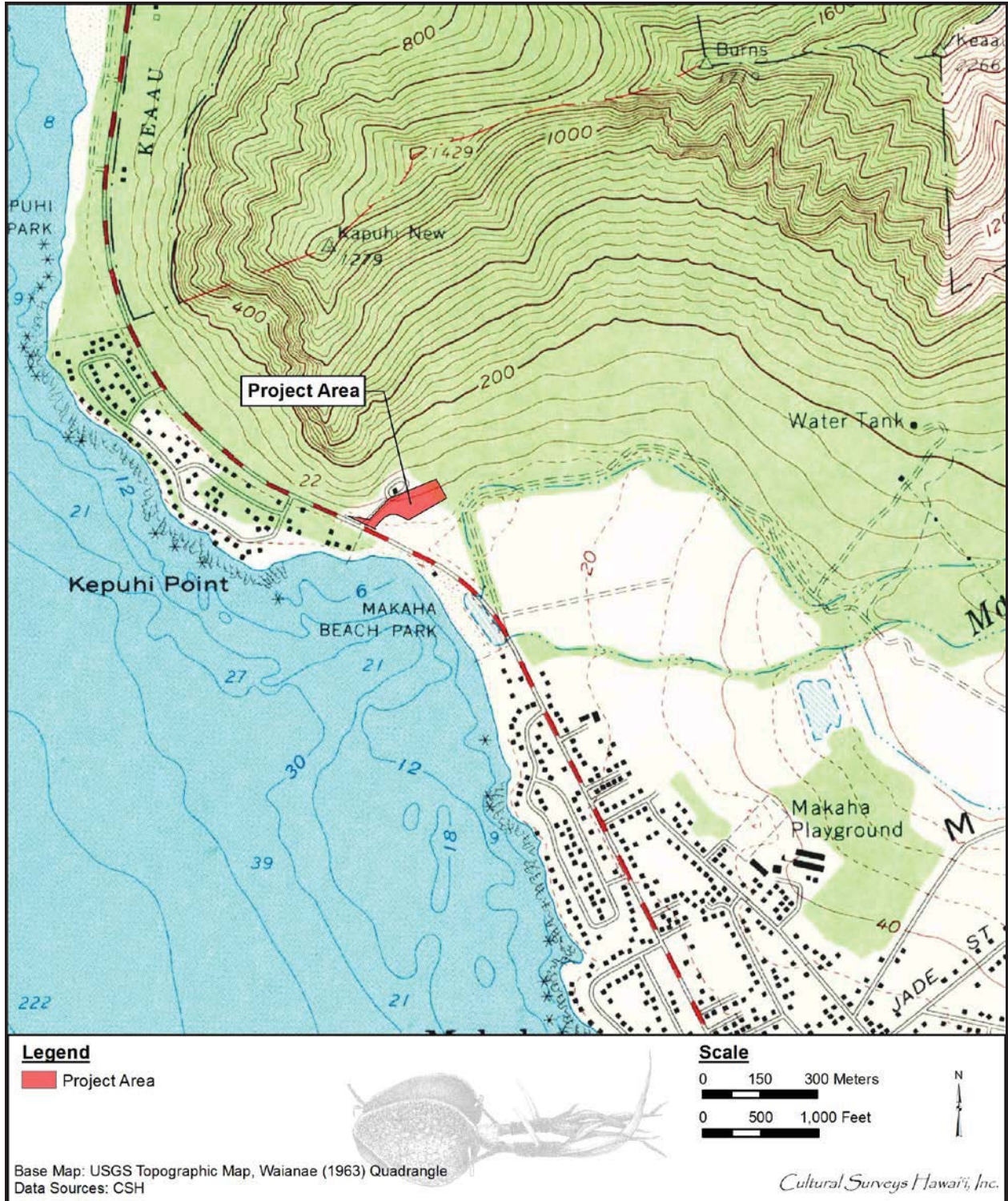


Figure 16. Portion of 1963 USGS Waianae topographic quadrangle, with project area; note more homes can be found *makai* of the project area and within Mākaha Valley

4.3 Previous Archaeological Research

A number of archaeological studies have been carried out in Mākaha Ahupua'a. Below are brief summaries of archaeological studies conducted within the *ahupua'a*. Table 2 lists these studies, location, type of study, and any findings made during the study. Figure 17 illustrates the previous archaeological study project limits. Figure 18 depicts locations of historic properties found within Mākaha Ahupua'a.

In 1930, McAllister (1933) conducted an island-wide survey of sites on O'ahu. These sites were designated with site numbers and later given historic property designations using the site number as the discrete site number. State Inventory of Historic Places (SIHP) # 50-80-07-173 (Site 173) is described as the probable location of a large rock reported in 1839 by E.O. Hall as "two or three miles distance" past the settlement at Pukahea (Pu'u Kahea) that was once an object of worship. This sacrificial stone was reported by Hall as "in no peculiar sense striking" and "as undignified as any other hump or inanimate matter along the road" (McAllister 1933:121).

SIHP # -174 (Site 174), Laukīnui Heiau, was described as "the important one [*heiau*; pre-Christian place of worship] in Mākaha Valley," and said to be so old as to have been built by the *menehune* (small mythical people). McAllister places this site in the vicinity of Kepuhi Point and his description of the *heiau* incorporating a "coral outcrop" and "an amazing amount of coral" fits that locale (McAllister 1933:121).

SIHP # -175 (Site 175) known as Mololokai is located at the base of the ridge between Kea'au and Mākaha on the sea side of the road. This site was described as two pits where early cannibals had come to wash the defleshed bodies of their victims at high tide. Associated with this site were said to be two prominent stones, Pōhaku O Kāne on the Mākaha side and Pōhaku O Kanaloa on the Kea'au side (McAllister 1933:121–122).

The Mākaha Valley Historical Project (Green 1969, 1970, 1980; Ladd and Yen 1972; Ladd 1973) was a major study done on Mākaha Valley between 1968 and 1970. Neller (1984) noted that sites were lumped into large geographical districts and most of the valley was only surveyed at the reconnaissance level. The Mākaha Valley Historical Project research was unique in that it was funded by private enterprise without legal compulsion and the investigations covered parts of the valley beyond those due for development. More than 600 archaeological features were recorded in the upper valley and 1,131 features were recorded in the lower valley. The area was designated the Mākaha Valley Historical Project Site Complex (SIHP # -776).

The coastal strip and the central lower valley were not included because of previous development. Excavations were undertaken at 30 separate structural features, including ten field shelters, four stone mounds, three stepped-stone platforms, three house enclosures, two storage pits, a clearing, a possible shrine, a *heiau*, a pond field terrace system, a habitation feature, two historic house platforms, and a modern curbed foundation. Carbon dating indicated settlement as early as the thirteenth century. Settlements were focused near Mākaha Stream. Subsequently, settlements expanded into *kula* lands. By the sixteenth century, subsistence practices changed when irrigated taro farms appeared in the upper valley (Green 1980:75).

Table 2. Previous Archaeological Studies Conducted in Mākaha Ahupua'a

Study	Location	Type of Study	Results (SIHP # 50-80-07)
McAllister 1933	Island-wide	Island-wide survey	Described McAllister site number and SIHP #s -173, a legendary stone; -174, Laukīnui Heiau; and -175, Mololokai pits
Green 1969, 1970, 1980; Ladd and Yen 1972; and Ladd 1973	Mākaha Valley	Mākaha Valley historical project	Documented over 600 archaeological features in the upper valley and 1,131 features in the lower valley; provided evidence of permanent pre-Contact inland settlements in Mākaha Valley; the area designated the Mākaha Valley Historical Project Site Complex SIHP # -776
Kennedy 1986	Mauna Lahilahi	Archaeological inventory survey	Identified five sites (later designated features of SIHP # -3704 by Komori 1987), including a possible shrine, a <i>ko'a</i> (fishing shrine), linear mound, and enclosure
Komori 1987	Mauna Lahilahi	Archaeological survey and testing	Confirmed five sites identified by Kennedy (1986) and identified additional features including petroglyphs, enclosures, terraces, rock shelters, midden scatters, and lithic scatters; all sites associated with Mauna Lahilahi designated features of SIHP # -3704; subsurface testing yielded eight radiocarbon dates, clustered tightly between AD 1300 to 1650 period
Kawachi 1990	Mauna Lahilahi	Burial report	Described remains of at least two individuals, artifacts and sites associated with SIHP # -3704
Hammatt and Robins 1991	Water St/ Kili Dr area	Archaeological inventory survey	Identified a linear earthen berm associated with commercial sugarcane cultivation (SIHP # -4363)

Study	Location	Type of Study	Results (SIHP # 50-80-07)
Kawachi 1992	84-325 Makau St, Kepuhi Point	Burial report	Documented human remains eroding from a sand bank following Hurricane 'Iniki (SIHP # -4527); the burial reported to have included staghorn coral at major joints and a possible shell <i>niho palaoa</i> (pendant worn by the <i>ali'i</i>)
Moore and Kennedy 1994	Northwest side of Mākaha Valley	Archaeological inventory survey	No historic properties observed
Cleghorn 1997	<i>Mauka</i> of Farrington Hwy and north of Kili Dr	Archaeological inventory survey	Identified remains of OR&L railroad infrastructure (SIHP # 50-80-12-9714); subsurface testing revealed a cultural layer and a pond/wetland area (SIHP # 50-80-07-6572); radiocarbon dating of the cultural layer yielded a date range of AD 1440-1690
Elmore et al. 2000	South side of Kili Dr	Archaeological inventory survey	Identified SIHP # -5793 comprised of three features including a bi-faced wall (Feature A), a pavement (Feature B), and a platform (Feature C); located within the Mākaha Valley Historical Project Site Complex (SIHP # -776); subsurface testing within the features yielded traditional Hawaiian artifacts; features interpreted to be related to dryland agriculture and habitation
Moore and Kennedy 2000	North side of Kili Dr	Archaeological inventory survey	Identified SIHP # -5792 comprised of two features, including a remnant wall (Feature A) and a stone mound/boulder alignment (Feature B); located within the Mākaha Valley Historical Project Site Complex (SIHP # -776); subsurface testing did not yield any cultural material; features interpreted to be related to dryland agriculture and habitation
Kailihiwa and Cleghorn 2003	Lower Mākaha	Archaeological monitoring	Identified three historic properties, comprised of five features including a pit (SIHP # -6521), concrete flume (SIHP # -3325), two fire pits (SIHP # -6522), and a charcoal deposit

Study	Location	Type of Study	Results (SIHP # 50-80-07)
Tulchin and Hammatt 2003	Kili Dr and Farrington Hwy	Archaeological inventory survey	No historic properties identified
McDermott and Tulchin 2006	Mākaha Bridges 3 and 3A	Archaeological inventory survey	Identified five historic properties: SIHP # -6822, Mākaha Bridge 3; SIHP # -6823, Mākaha Bridge 3A; SIHP # -6824, Farrington Hwy; SIHP # -6825, a culturally enriched A horizon, which contained a previously disturbed burial; and SIHP # 50-80-12-9714, the former OR&L railroad alignment
Hammatt 2006	Mākaha Bridges 3 and 3A	Archaeological monitoring	No historic properties identified
Hazlett and Hammatt 2007	Mākaha Bridge 3, Farrington Hwy, Mākaha	Archaeological monitoring	No historic properties identified
McElroy 2007	Makau St, Kepuni Point	Archaeological monitoring	No historic properties identified
Hunkin and Hammatt 2008	Farrington Hwy between Jade St and Lawai'a St	Archaeological monitoring	No historic properties identified
McElroy 2008a	Farrington Hwy between Kili Dr and 200 m north of Hakimo Rd	Archaeological monitoring	No historic properties identified
McElroy 2008b	Kili Dr and Farrington Hwy	Archaeological monitoring	Identified SIHP # -7031, a subsurface cultural layer containing charcoal, marine shell, sea urchin, animal bone, a basalt flake, basalt shatter, and a possible seed; one volcanic glass core collected
McElroy and Nishioka 2008	Private residence at Kepuhi Point	Emergency archaeological monitoring	No historic properties identified
O'Hare et al. 2010	Board of Water Supply Fire Dip Tank	Archaeological assessment	No historic properties identified

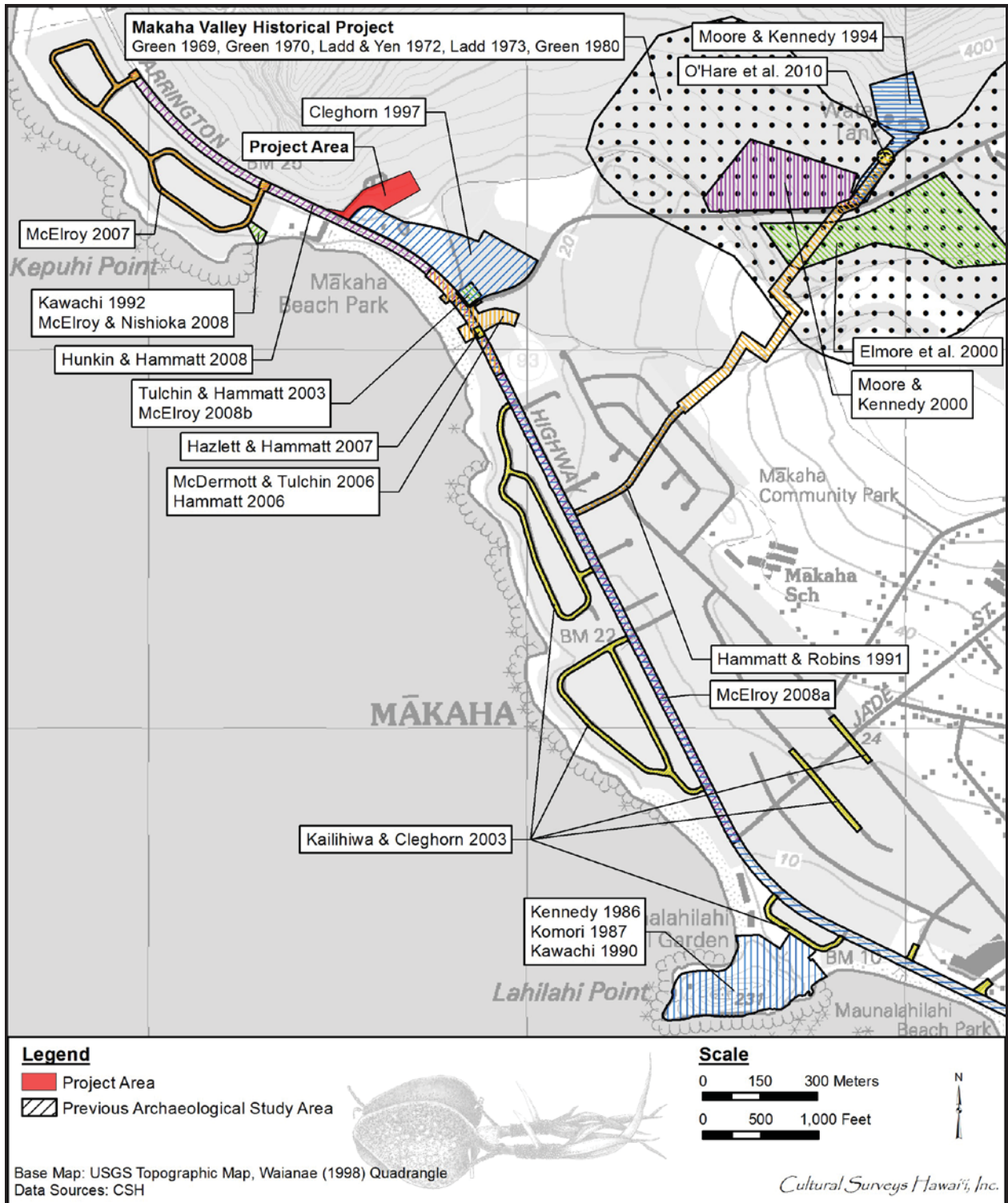


Figure 17. Portion of 1998 Waianae USGS topographic quadrangle depicting previous archaeological studies conducted within the vicinity of the current project area

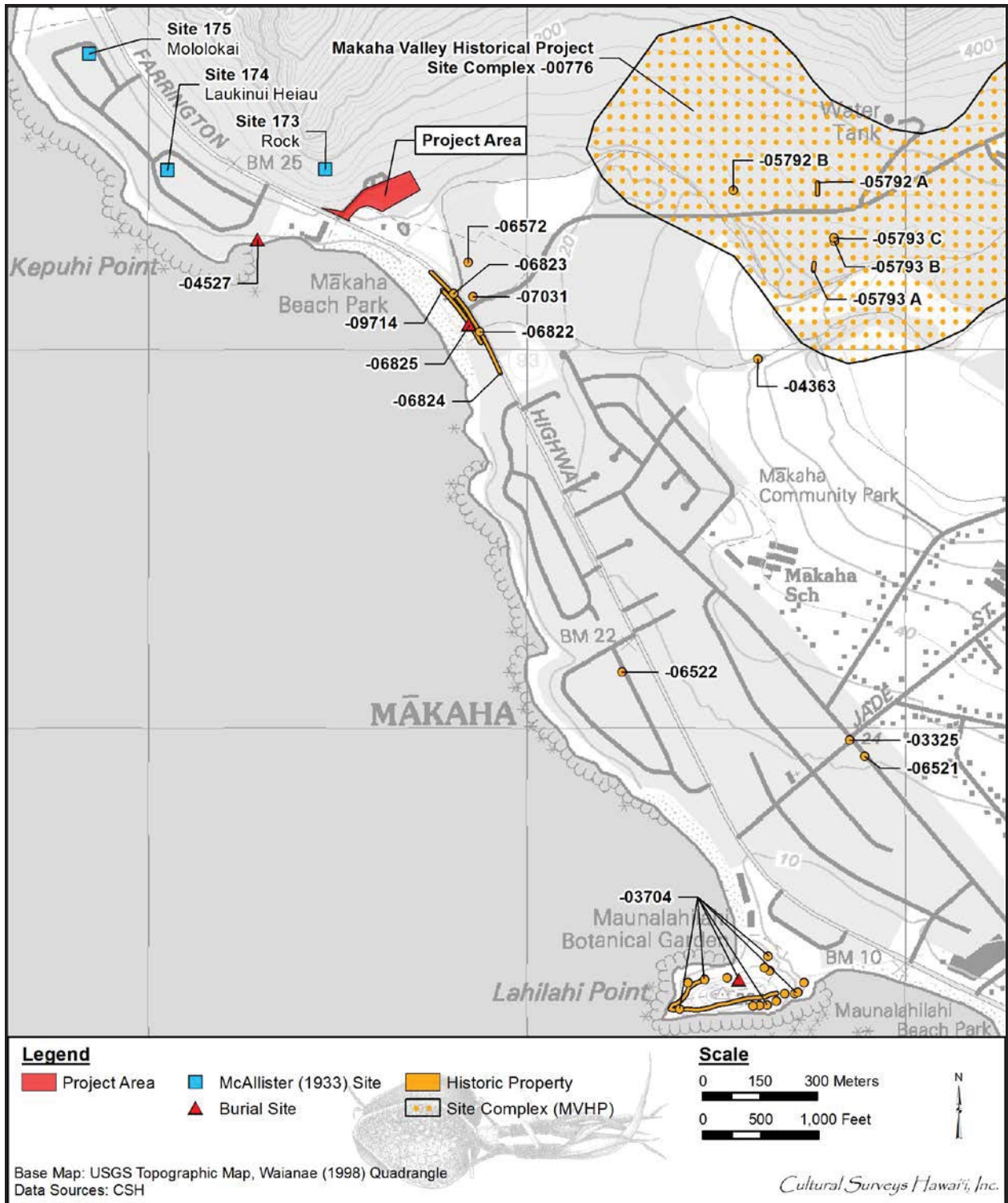


Figure 18. Portion of the 1998 Waianae USGS topographic quadrangle depicting previously identified historic properties in the vicinity of the project area

Green's (1980) archival research, as part of the Mākaha Valley Historical Project, identified a number of small residences thought to correspond to late pre-Contact and early historic habitation in the vicinity of the current project area. This area, and presumably the associated settlement, is termed Kahaloko based on information provided by Clark (1977:91). This Kahaloko (see Figure 8) is depicted on Green's reconstructed map of Mākaha Valley settlement and land use for the period between 1855 and 1884 (Green 1980:22–23).

This settlement was at least generally geographically associated with a fishpond:

It is highly probable that there was a brackish-water fishpond in the low area behind the beach where Mākaha Stream would have constantly been impounded A pond appears in this position on the preliminary field map for the O'ahu Railway and Land Company (Dillingham Files, n.d.). The use of the name Kahaloko (place of the fishpond) for Mākaha Beach strongly suggests its presence, and Clark (1977:92) gives Mākāhā [sluice gate of a traditional Hawaiian fishpond] as the name of a large as the name of a large fishpond here. [Green 1980:20]

Kennedy (1986) carried out archaeological investigations focused on the north (Mākaha) side of Mauna Lahilahi, and identified five sites including a possible shrine, a *ko'a*, a linear pile, and an enclosure. These sites were later designated features of SIHP # -3704, Mauna Lahilahi, by Komori (1987). Komori (1987) carried out archaeological survey and testing at Mauna Lahilahi, confirming Kennedy's (1986) five sites. An additional 11 sites including petroglyphs, enclosures, terraces, rock shelters, midden, and lithic scatters were identified. Komori (1987) reported eight radiocarbon dates within the AD 1300-1650 period. The sites associated with Mauna Lahilahi were designated SIHP # -3704. Kawachi (1990) documented remains of at least two individuals recovered from a crevice in Mauna Lahilahi (SIHP # -3704). The remains had been placed in a small hole with two large cobbles placed in the hole to seal it. These human remains are documented as features of SIHP # -3704, Mauna Lahilahi.

Hammatt and Robins (1991) carried out an archaeological inventory survey of an approximately 4,600-ft long route of a proposed 20-inch water main extending northeast from Farrington Highway, up Water Street, and then continuing northeast across Kili Drive. They documented a single historic property SIHP # -4363 described as "a linear earthen berm . . . buttressed along its stream side with cobbles and boulders" (Hammatt and Robins 1991:18). The berm was interpreted as "associated with the historic sugarcane cultivation" (Hammatt and Robins 1991:18). Based on historic maps, the berm likely represents an old ditch alignment, which was an altered area during construction of the adjacent golf courses. It functions currently as a flood control structure, protecting housing downslope. Subsurface testing within the corridor encountered no materials of archaeological significance.

Carol Kawachi (1992) documented a burial(s) (SIHP # -4527) eroding out of the sand at 84-325 Makau Street. This find was a pit burial, approximately 50 cm below the surface, extending 1.5 m long in a sand bank exposed by Hurricane 'Iniki. The burial included staghorn coral at major joints and a possible shell *niho palaoa*.

Moore and Kennedy (1994) carried out archaeological investigations on the northwest side of Mākaha Valley for a proposed reservoir at 242 ft elevation. The access corridor and reservoir site covered approximately 11 acres. No historic properties were observed.

In 1997, Cleghorn conducted test excavations associated with an archaeological inventory survey conducted for the new Mākaha Beach Park comfort station and parking area located east of Farrington Highway. The survey was conducted in two stages: the first being west of the AT&T Easement and the second east of the AT&T Easement. Stage one, west of the AT&T encompasses our current project area. Within this area, 14 test bores and two test pits were excavated (Figure 19). While no cultural material was observed, stratigraphic profiles were collected for the two test trenches. The soils in the units were extremely hard to excavate due to their extremely rocky nature. The coral bedrock was encountered at approximately 1.25 m below surface. Test unit 2 only reached about 30 cm below surface due to the difficult nature of the soils. As a result, excavation was terminated.

While not within the current project area, Cleghorn also excavated four test units east of the AT&T Easement that revealed cultural material. Cleghorn identified a subsurface pre-Contact cultural layer (SIHP # -6572) present in an area approximately 80 m *mauka* of Farrington Highway near its intersection with Kili Drive. Radiocarbon analysis indicated an age range of AD 1440-1690. The deposit contained “evidence of a small encampment near the coast” (Cleghorn 1997:32). Cleghorn also indicated the possible importance of a pond/wetland area just *mauka* of the highway at Mākaha Beach Park: “This pond and wetland may have offered rich resources for the Hawaiians of the area, and the pond may have been used as an inland fishpond during the prehistoric and early historic eras” (Cleghorn 1997:33).

This pond/wetland area is likely the area Green (1980) identified as “Kahaloko.” Also present in the area are remains of infrastructure associated with the OR&L railroad (SIHP # 50-80-12-9714). Cleghorn noted the presence of a bridge foundation located in an unnamed stream just north of Kili Drive, *makai* of the highway and within the current Mākaha Bridges project area (Cleghorn 1997:11).

Elmore et al. (2000) conducted an archaeological inventory survey of an approximately 19.6- acre parcel located on the south side of Kili Drive and just west of the condominiums in a portion of previously identified SIHP # -776. A total of eight features were identified. Of these, five were determined to be modern disturbances, while the other three were thought to be possible traditional Hawaiian dryland agricultural and/or habitation features. These features, although in the boundaries of SIHP # -776, were designated SIHP # -5793A (bi-faced wall), SIHP # -5793B (pavement), and SIHP # -5793C (platform).

Moore and Kennedy (2000) conducted an archaeological inventory survey of an approximately 20-acre parcel located on the north side of Kili Drive in a portion of previously identified SIHP # -776. A total of 12 features were identified; ten of these were determined to be modern disturbances, while the other two were thought to be possible traditional Hawaiian dryland agricultural features. These features, although in the boundaries of SIHP # -776, were designated SIHP # -5792A (remnant wall) and SIHP # -5792B (mound/boulder alignment).

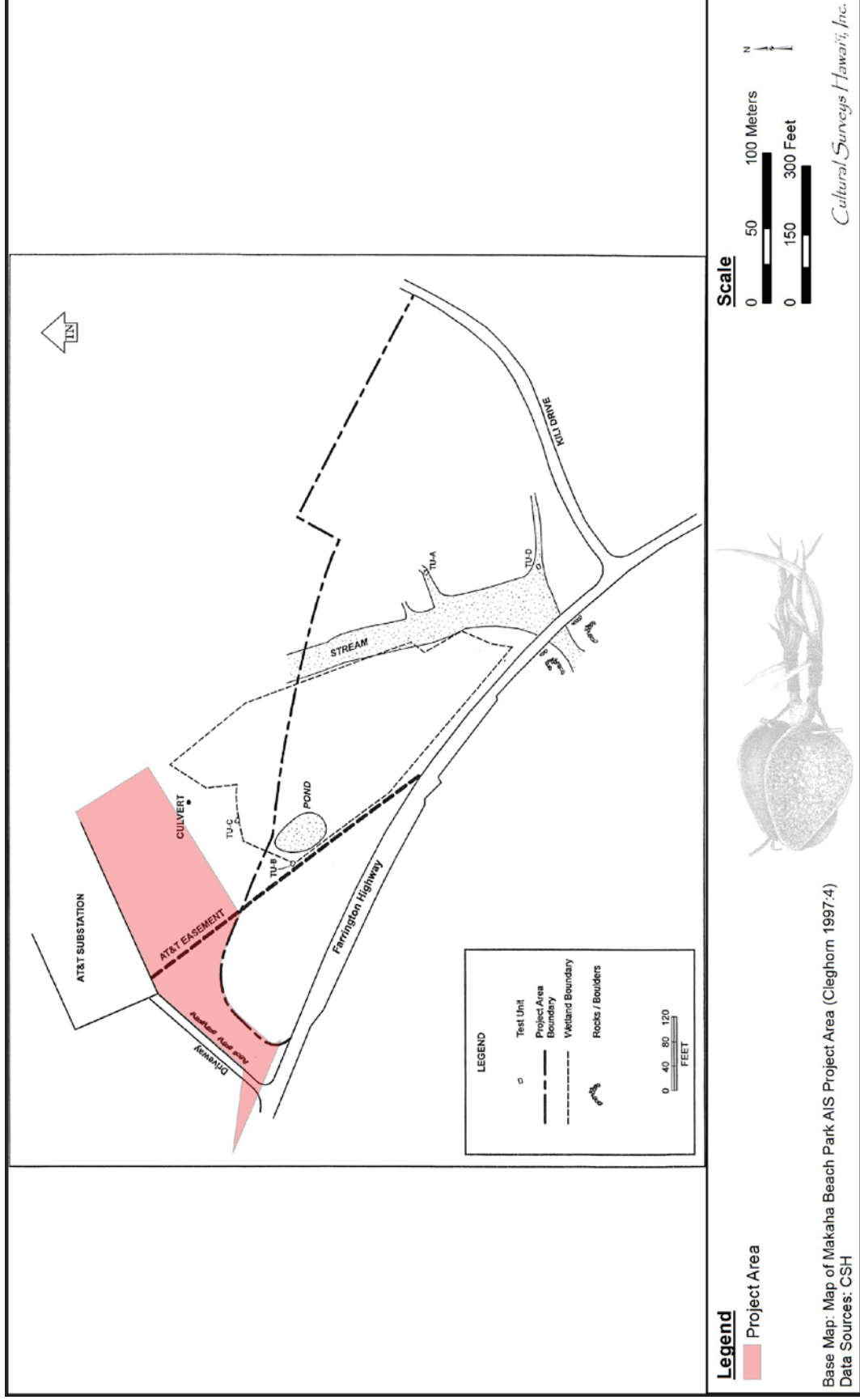


Figure 19. Map of Mākaha Beach Park AIS project conducted by Cleghorn (1997:4) with current project overlay in red

Kailihiwa and Cleghorn (2003) monitored the Mākaha Water System Improvements Phase II for ten streets in the *ahupua'a* of Mākaha and Wai'anae. A total of three sites were documented, which consisted of five features. The sites included a pit feature (SIHP # -6521), a concrete flume (SIHP # -3325), two fire features (SIHP # -6522), and a charcoal deposit (no SIHP # designated). No artifacts or human remains were found during the course of the project.

Tulchin and Hammatt (2003) conducted an archaeological inventory survey located at the corner of Kili Drive and Farrington Highway, associated with a proposed fiber optic cable facility. No historic properties were observed.

In August 2005, CSH conducted an archaeological inventory survey for the Mākaha Bridge Replacement project (McDermott and Tulchin 2006). Five historic properties were documented including SIHP # -6822, Mākaha Bridge 3 (constructed in 1937); SIHP # -6823, Mākaha Bridge 3A (constructed in 1937); SIHP # -6824, Farrington Highway (originally constructed in the 1930s); SIHP # -6825, a culturally enriched A horizon, a former land surface from the pre-Contact and historic period, which contained a previously disturbed burial that is most likely Native Hawaiian; and SIHP # 50-80-12-9714, the former OR&L railroad alignment (constructed in the 1890s). All of these recorded cultural resources were documented within the *makai* portions of the project area. *Mauka* of Farrington Highway, the project area appeared to have been disturbed by grading or other land alterations, most likely associated with commercial agriculture.

In 2005, CSH monitored geotechnical test borings for the Mākaha Bridge Replacement project, carried out as part of the design phase for the project (Hammatt 2006). Geotechnical testing consisted of nine test cores (7.5 cm diameter) near the footing of the existing bridges and along the route of the proposed temporary detour road as well as at the temporary bridge structures on the seaward (southwestern) side of Farrington Highway. The surface sediments of Borings 1–5 excavated within the existing Farrington Highway consisted of imported fill materials associated with the Farrington Highway and bridge construction overlying natural sand sediments and the limestone shelf. Subsurface sediments of Borings 6–9 generally consisted of varying thicknesses of imported fill material overlying natural silty sand sediments and the limestone shelf. No new historic properties were identified.

In 2006, CSH conducted additional archaeological monitoring for emergency repairs to Mākaha Bridge 3 (Hazlett and Hammatt 2007). Repair work included repairs to the wooden structure of Mākaha Bridge 3 and the removal of accumulated sediments from the drainage channel beneath the bridge and around the bridge footings. No new historic properties were identified.

McElroy (2007) conducted archaeological monitoring for the Board of Water Supply Makau Street project, which installed water main lines along the Kepuni Point community roadways. Sixty-three stratigraphic profiles were drawn during the course of project excavations. The coral shelf was uncovered from 18 to 116 cm below surface. No historic properties were observed.

Hunkin and Hammatt (2008) completed archaeological monitoring for the Farrington Highway Part IV project, which extended along Farrington Highway between Jade Street and Lawai'a Street. No significant subsurface cultural deposits were encountered. In general the observed and documented stratigraphy consisted of varying layers of imported fill, as well as

backfilled natural sediment associated with subsurface utilities and road construction; a discontinuous buried A horizon (former land surface) disturbed by previous subsurface excavations; and naturally deposited marine sand and coral bedrock. No historic properties were observed.

McElroy and Nishioka (2008) conducted emergency archaeological monitoring at a private residence located at TMK: [1] 8-4-009:005 northwest of Mākaha Beach Park. No historic properties were observed.

McElroy (2008a) conducted archaeological monitoring for the Department of Hawaiian Homelands Fiber Optic Cable Installation project along Farrington Highway beginning northwest of Kili Drive (Mākaha) and ending 200 m north of Hakimo Road in Lualualei. Stratigraphy generally consisted of modern asphalt roadway overlying multiple fill layers and either natural sand or coral shelf. No historic properties were observed.

McElroy (2008b) conducted archaeological monitoring at the corner of Farrington Highway and Kili Drive for the construction of a fiber optic cable landing site. A subsurface cultural layer, SIHP # -7031, was identified very near the corner of Farrington Highway and Kili Drive, i.e., just *mauka* of the current project area. SIHP # -7031 consisted of a buried cultural layer containing abundant charcoal, marine shell, sea urchin, animal bone, a basalt flake, basalt shatter, and a possible seed. In addition, a possible isolated volcanic glass core was found on the ground surface during light grading of the area.

In 2010, CSH completed an archaeological assessment for the development of a fire dip tank facility, comprised of less than 1 acre (O'Hare et al. 2010). No historic properties were observed.

Section 5 Previous Oral History Research

This section draws from previous oral history research from the Wai‘anae Coast Culture and Arts Society titled *Ka Po‘e Kahiko o Wai‘anae* (1986) highlighting the voices of several dozen people who had deep knowledge of the culture and history of the *ahupua‘a* of Wai‘anae and its surrounding areas. Their *mo‘olelo* color the cultural and historical background with nuanced recollections and add depth to the information provided by *kūpuna* and *kama‘āina* interviewed for this CIA (see Section 6).

5.1 Mauka Resources

Rita Analika Kauikawekiu Akana’s family settled into Nānākuli Ahupua‘a. Ms. Akana said her father would get people to gather coconuts from the old Wai‘anae church to make *haupia* (pudding formerly made of arrowroot and coconut cream) and *kūlolo* (pudding made of baked or steamed grated taro and coconut cream). Coconuts were also provided by Mr. Fricke, the Waianae Plantation manager (Wai‘anae Coast Cultural and Arts 1986:3).

Ruby Duncan Aki and her husband moved to Nānākuli in 1949. The couple raised cows and pigs and sold their animals to the Filipino residents of Waipahu (Wai‘anae Coast Cultural and Arts Society 1986:13).

Albert Dung was born in Wai‘anae Valley. He was one of 11 children. He shares his memories of his home life in Wai‘anae Valley:

My father . . . would . . . plant taro on our land at home for our use. There was lots of water from the Wai‘anae Valley streams for us to use for our taro patch. . . . Some of the lands that the oldtimers lived on were gotten through grants from the *ali‘i*, while others bought their land and still others have a ninety-nine-year lease similar to the Hawaiian Home Lands . . . growing up, my brothers and sisters and I, . . . became acquainted with and used most of the Hawaiian medicines like *pōpolo* [the black nightshade; *Solanum nigrum*], used for colds; *‘uha-loa* [*Waltheria indica var. americana*], used as a tea or chewed to relieve sore throat; *kukui* [candlenut; *Aleurites moluccana*], used to clean the tongue of *‘ea* [general term for infections and infectious diseases], *mai‘a-pōpō-‘ulu* [a Hawaiian variety of bananas; root of young plants used medicinally], used medicinally to clean out; and *kaliko* [*Euphorbia heterophylla var. cyathophora*], also used medicinally as a laxative. When I was a young boy I worked for the plantation as a mule driver. My job was to harness the mules and guide the mules into plowing the field. I started work between five and six in the morning and ended about two or three in the afternoon. [Wai‘anae Coast Cultural and Arts Society 1986:16–17]

John Dominis Holt, author and major contributor for the oral history of the Wai‘anae Coast, describes a signature plant of Mākaha; the *maile-lau-li‘i*. When people would return to town on the train wearing the *lei* of *mailelauli‘i*, those in town knew the *lei* wearers had been in Mākaha for the weekend or holiday.

5.2 Makai Resources

Elizabeth Palilo Ahia mentions the pond at Zablan (Nānākuli) used to be so clean “you could just scoop your net to catch ‘ōpae [shrimp]” (Wai‘anae Coast Cultural and Arts Society 1986:7). Ms. Ahia recalls having to drink brackish water growing up. She remembers her *hānai* (foster child, adopted child) father making a charcoal stove to *pūlehu* (to broil) fish. She loved picking *limu* (seaweed) as a little girl.

Harvey Cornwell was born in Waikapū, Maui. He later worked for the police department and relocated to Wai‘anae. He often fished with his neighbors including the Cordez, Kekahio, and Hulama families (Wai‘anae Coast Cultural and Arts Society 1986:23). *Limu* was plentiful on the beaches of the Wai‘anae Coast. Varieties found include *limu-kohu* and *līpe‘epe‘e*.

Charles Hanohano, moved from Kaua‘i to Wai‘anae to work for Grace Brothers.

[M]y fellow workers at Grace Brothers would show me places in the Wai‘anae Coast that were considered to be the best fishing spots. While I went fishing, my wife would pick up ‘*opihi* and *limu*; everything was plentiful . . . then after December 7, 1941, would couldn’t go to the beach like before. The military had strung out barbed wire coils and angle irons all along the beach. We had to keep away. [Wai‘anae Coast Cultural and Arts Society 1986:34]

5.3 Cultural Sites

Andrew Kalinchak was one of the few who talked about burial caves:

There was an ancient burial cave in the mountains behind the Holt home. Mrs. Holt took us up there one day—that was when we were younger and could walk a little better. The height of the cave was above six feet. I remember seeing a few caskets in there, the handles were all copper but they were all tarnished by then. Later, somehow the secret of the burial cave leaked out and the place became desecrated. [Wai‘anae Coast Cultural and Arts Society 1986:43]

James Robinson Holt III recalls that before his “family became the owners of Mākaha Valley, there were a lot of thieves that lived up here in the valley. Then my great-grandfather bought the valley and all the thieves were chased out” (Wai‘anae Coast Cultural and Arts Society 1986:37). His grandfather built a large seven-bedroom home and often entertained guests including the Castle and Cooke families.

Section 6 Community Consultation

6.1 Introduction

Throughout the course of this assessment, an effort was made to contact and consult with Native Hawaiian Organizations (NHO), agencies, and community members including descendants of the area, in order to identify individuals with cultural expertise and/or knowledge of the *ahupua'a* of Mākaha. CSH initiated its outreach effort in October 2015 through letters, email, telephone calls, and in-person contact. CSH completed the community consultation in December 2015.

6.2 Community Contact Letter

In the majority of cases, letters along with a map and an aerial photograph of the project area were mailed with the following text:

At the request of R. M. Towill Corporation, Cultural Surveys Hawai'i Inc. (CSH) is conducting a Cultural Impact Assessment (CIA) for the Southeast Asia – United States (SEA-US) Cable System, Mākaha Beach Landing Project, Mākaha Ahupua'a, Wai'anae Moku, O'ahu Island, Tax Map Key (TMK) [1] 8-4-002: 059. The project area is approximately 2.823 acres.

The proposed project involves the installation of a submarine fiber optic (F/O) telecommunications cable in offshore waters approximately ¼ to ½ miles seaward of Mākaha Beach, O'ahu, Hawai'i. Installation of the F/O cable will involve use of horizontal directional drilling (HDD) equipment positioned on land owned by Hawaiian Telcom. HDD will be used to create a borehole and will continue beneath the ground until it is ready to daylight in sandy ocean bottom at a depth of approximately 15 to 20 meters. There is no specific timeframe for the period of drilling but it is expected to last several months. Conduit will be placed into the borehole as the drill progresses. Following HDD, the remaining conduit will be used to pull the F/O cable to a specially prepared manhole at the Hawaiian Telcom property. The F/O cable will then be connected to a newly constructed Cable Landing Station at the project site.

The land owned by Hawaiian Telcom and site for the proposed project is north of the existing Mākaha Beach parking lot on the *mauka* (towards the mountain) side of the Farrington Highway. The location for the daylighting of the borehole and conduit in off-shore coastal waters was selected to minimize disturbance to the environment, disruption to users of Mākaha Beach, interference with existing cables, and to secure long-term protection of the SEA-US Cable System.

Landing and positioning the cable within the extensive sand deposits off-shore of the Mākaha Beach will reduce cable exposure to ocean forces, eventually allowing it to be buried beneath the sand. This is expected to allow for the protection of corals and other marine species that depend on the area for food, foraging, and habitat. Once completed, the location of the cable in 15 to 20 meters

of water depth is not expected to affect beach users including surfers, divers, boaters, swimmers, or fishermen.

Ultimately, the final build-out of the SEA-US project will result in telecommunications connectivity between Southeast Asia, Hawai'i, Guam, and the U. S. West Coast. The project will further benefit Hawai'i with increased telecommunications speed and reliability due to the advanced capacity and backup that would be provided.

The purpose of the CIA is to gather information about the project area and its surroundings through research and interviews with individuals that are knowledgeable about this area. The research and interviews assists us when assessing potential impacts to the cultural resources, cultural practices, and beliefs identified as a result of the planned project.

We are seeking your *kōkua* (assistance) and guidance regarding the following aspects of our study:

- **General history and present and past land use of the project area.**
- **Knowledge of cultural sites- for example, historic sites, archaeological sites, and burials.**
- **Knowledge of traditional gathering practices in the project area, both past and ongoing.**
- **Cultural associations of the project area, such as legends and traditional uses.**
- **Referrals of *kūpuna* or elders and *kama'āina* who might be willing to share their cultural knowledge of the project area and the surrounding *ahupua'a* lands.**
- **Any other cultural concerns the community might have related to Hawaiian cultural practices within or in the vicinity of the project area**

Samples of the letters are shown in Figure 20 and Figure 21.

Cultural Surveys Hawai'i, Inc.
Archaeological and Cultural Impact Studies
Hallett H. Hammatt, Ph.D., President



P.O. Box 1114

Kailua, Hawai'i 96734

Ph: (808) 262-9972

Fax: (808) 262-4950

Job code: MAKAHA 16

nishihara@culturalsurveys.com

www.culturalsurveys.com

October 2015

Aloha mai e kāua,

At the request of R. M. Towill Corporation, Cultural Surveys Hawai'i Inc. (CSH) is conducting a Cultural Impact Assessment (CIA) for the Southeast Asia – United States (SEA-US) Cable System, Mākaha Beach Landing Project, Mākaha Ahupua'a, Wai'anae Moku, O'ahu Island, Tax Map Key (TMK) [1] 8-4-002: 059. The project area is approximately 2.823 acres.

The proposed project involves the installation of a submarine fiber optic (F/O) telecommunications cable in offshore waters approximately ¼ to ½ miles seaward of Mākaha Beach, O'ahu, Hawai'i. Installation of the F/O cable will involve use of horizontal directional drilling (HDD) equipment positioned on land owned by Hawaiian Telcom. HDD will be used to create a borehole and will continue beneath the ground until it is ready to daylight in sandy ocean bottom at a depth of approximately 15 to 20 meters. There is no specific timeframe for the period of drilling but it is expected to last several months. Conduit will be placed into the borehole as the drill progresses. Following HDD, the remaining conduit will be used to pull the F/O cable to a specially prepared manhole at the Hawaiian Telcom property. The F/O cable will then be connected to a newly constructed Cable Landing Station at the project site.

The land owned by Hawaiian Telcom and site for the proposed project is north of the existing Mākaha Beach parking lot on the *mauka* (towards the mountain) side of the Farrington Highway. The location for the daylighting of the borehole and conduit in off-shore coastal waters was selected to minimize disturbance to the environment, disruption to users of Mākaha Beach, interference with existing cables, and to secure long-term protection of the SEA-US Cable System.

Landing and positioning the cable within the extensive sand deposits off-shore of the Mākaha Beach will reduce cable exposure to ocean forces, eventually allowing it to be buried beneath the sand. This is expected to allow for the protection of corals and other marine species that depend on the area for food, foraging, and habitat. Once completed, the location of the cable in 15 to 20 meters of water depth is not expected to affect beach users including surfers, divers, boaters, swimmers, or fishermen.

Ultimately, the final build-out of the SEA-US project will result in telecommunications connectivity between Southeast Asia, Hawai'i, Guam, and the U. S. West Coast. The project will further benefit Hawai'i with increased telecommunications speed and reliability due to the advanced capacity and backup that would be provided.

The purpose of the CIA is to gather information about the project area and its surroundings through research and interviews with individuals that are knowledgeable about this area. The research and interviews assists us when assessing potential impacts to the cultural resources, cultural practices, and beliefs identified as a result of the planned project.

Figure 20. Community consultation letter, page one

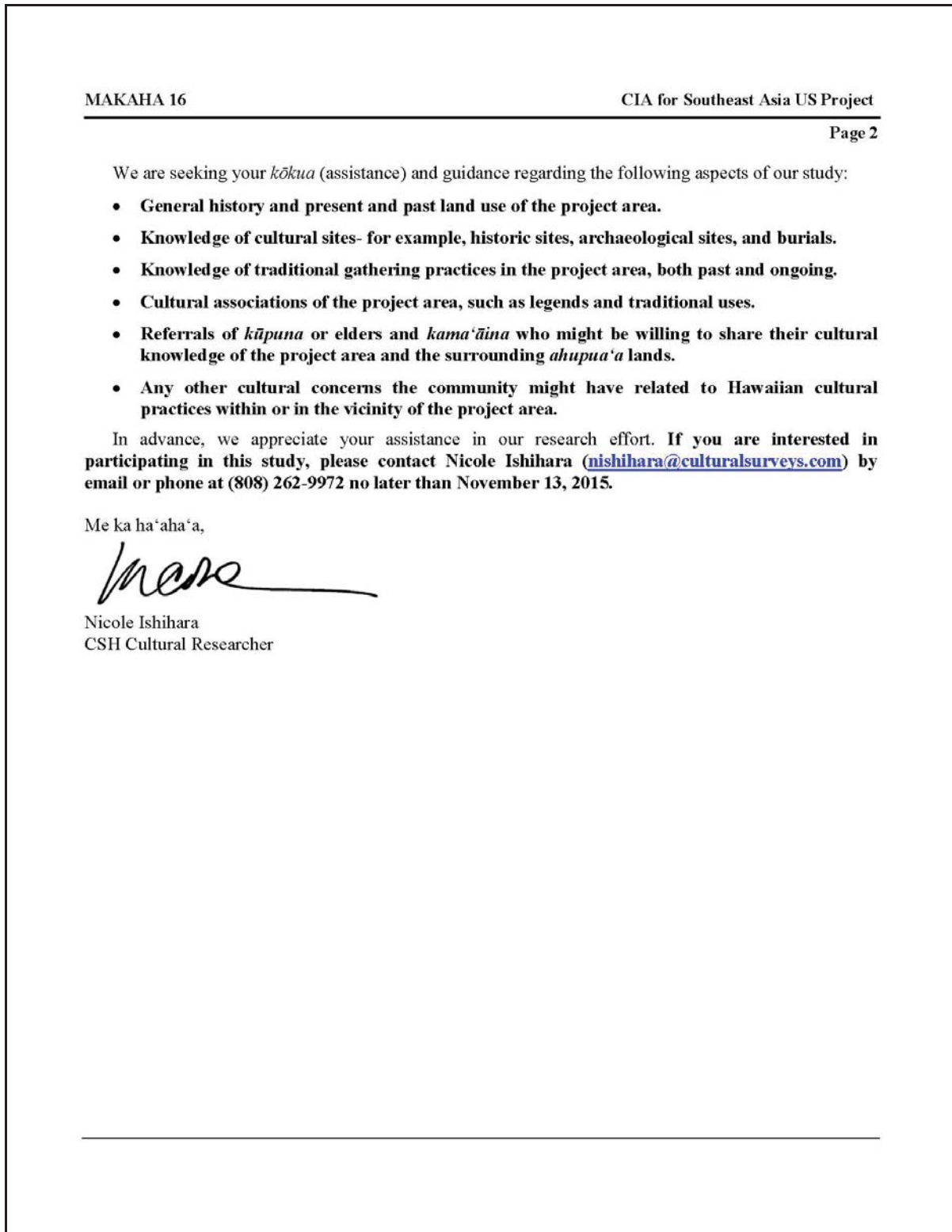


Figure 21. Community consultation letter, page two

6.3 Community Contact Table

Below in Table 3 are names, affiliations, dates of contact, and comments from NHOs, individuals, organizations, and agencies, contacted for this project. Results are presented below in alphabetical order.

Table 3. Results of Community Consultation

Name	Affiliation	Comments
Aila, Bill and Melva	<i>Kama'āina</i> , longtime residents of Wai'anae	Letter and figures sent out via U.S. Postal Service (USPS) 5 October 2015 Second letter and figures sent out via USPS 30 October 2015
Becket, Jan	Author, photographer, knowledgeable in cultural sites island-wide Kona Representative, Committee on the Preservation of Historic Sites and Cultural Properties	Letter and figure sent via email 5 October 2015 Mr. Becket responded via email on 5 October 2015 with the following: <i>I'll look forward to getting out there to those mauka heiau we spoke about. Happy to supply photos.</i> CSH emailed Mr. Becket 11 November 2015 asking if he had anywhere in particular in Mākaha that he'd like to visit Mr. Becket emailed CSH on 18 November 2015 with tentative dates for 23 and 24 November as well as the first week of December CSH emailed Mr. Becket on 20 November 2015 with a tentative date of 30 November 2015 to meet and interview Mr. Becket responded to CSH via email 23 November 2015 confirming site visit and interview for 30 November 2015 Site visit and interview conducted on 30 November 2015; authorization form signed

Name	Affiliation	Comments
		CSH sent Mr. Becket his draft summary for review via email 29 December 2015 Mr. Becket responded to CSH via email 1 January 2016 with edits to his interview summary
Burns, Genevieve	<i>Kama 'āina</i> , referred by SHPD for a previous project in Wai'anae Moku	Letter and figures sent out via USPS 5 October 2015 Second letter and figures sent out via USPS 30 October 2015
Cachola, Fred	Historian, former resident of Wai'anae Moku	Letter and figures sent out via email 5 October 2015
Cope, Aunty Aggie	Founder, Wai'anae Coast Culture and Arts	Letter and figures sent out via USPS 5 October 2015 Second letter and figures sent out via USPS 30 October 2015
Crabbe, Dr. Kamana'opono	Ka Pouhana, OHA	Letter and figures sent out via USPS 5 October 2015
DeSoto, John and Patty	<i>Kama 'āina</i> , residents of Mākaha Mākaha Hawaiian Civic Club	Letter and figures sent out via email 5 October 2015; also requested if they could pass information along to the Keaulana 'Ohana
Dodge, Fred	Retired doctor from Wai'anae Coast Comprehensive Center; long-time resident of Wai'anae	Letter and figures sent out via USPS 5 October 2015 Second letter and figures sent out via USPS 30 October 2015
Enos, Eric	Cultural practitioner, Ka'ala Farms	Letter and figures sent via email 5 October 2015 Mr. Enos responded to CSH via email on 8 October 2015 with the following: <i>I have no special concerns unless something develops needing attention. I assume this area is already heavily impacted with prior work. Let me know what develops.</i>
Fujikane, Candace	Associate Professor, English Department at the University of Hawai'i at Mānoa	Letter and figure sent via email 5 October 2015

Name	Affiliation	Comments
	KAHEA – The Hawaiian Environmental Alliance, Environmental Justice Working Group focusing on Wai‘anae Moku	
Gay, Lucy	LCC – Wai‘anae, KAHEA – The Hawaiian Environmental Alliance, Concerned Elders of Wai‘anae	Letter and figures sent via email 5 October 2015
Gomes, Domingo	<i>Kama‘āina</i> and fisherman; previously referred to CSH by KAHEA – Environmental Justice Working Group	Letter and figures sent out via USPS 5 October 2015 Second letter and figures sent out via USPS 30 October 2015
Greenwood, Auntie Alice	Nani o Wai‘anae, Concerned Elders of Wai‘anae Wai‘anae Representative, Committee on the Preservation of Historic Sites and Cultural Properties	Letter and figures sent out via USPS 5 October 2015 Second letter and figures sent out via USPS 30 October 2015
Hawaiian Railway Society		Letter and figures sent out via USPS 5 October 2015 Second letter and figures sent out via USPS 30 October 2015
Hoa ‘Āina o Mākaha	Farm in Mākaha Valley	Letter and figures sent out via USPS 5 October 2015 Second letter and figures sent out via USPS 30 October 2015
Ho‘ohuli, Josiah “Black”	Cultural practitioner	Letter and figures sent out via USPS 5 October 2015 Second letter and figures sent out via USPS 30 October 2015
Kaleikini, Paulette Ka‘anohi	Descendant, cultural monitor, cultural practitioner, resident of Nānākuli	Letter and figures sent out via email 5 October 2015 Ms. Kaleikini responded via email 10 October 2015 with the following: <i>These are my concerns regarding this project: How deep will they need to drill for the submarine F/O beneath the ground before it moves seaward into the sandy ocean bottom How far inland on the Hawaiian Telcom property will</i>

Name	Affiliation	Comments
		<p><i>the drilling will begin</i> <i>Will there be a control station on the property; if yes, how large will it be and where on the property will it be located</i> <i>Will the cable run under Makaha Beach Park or north of it</i> <i>Will there be an Environmental Impact Assessment</i> <i>Will there be an Archaeological Inventory Survey for the area where drilling will take place</i> <i>Makaha was among of the first settlement areas of ancient Hawaiians coming from the Northwestern Hawaiian islands. Anywhere excavations are planned in this sensitive area could impact a cultural layer.</i> <i>The project could last several months. Hopefully, there will be minimal disturbance to the environment and Makaha beach users or I would totally object to this project. There needs to be more discussion with the community; to let them know the plans before it happens.</i> <i>o wau iho</i> <i>kaanohi kaleikini</i> CSH responded via email to Ms. Kaleikini on 19 October 2015 stating we have contacted the client and forwarded her questions and concerns</p>
Kamealoha, Thomas	Cultural monitor, NHO registered	Letter and figures sent via email 5 October 2015
Kāne, Shad	Member, O'ahu Island Burial Council 'Ewa Moku and Chair, Committee on	Letter and figures sent via email 5 October 2015

Name	Affiliation	Comments
	the Preservation of Historic Sites and Cultural Properties Founder, Kalaeloa Heritage & Legacy Foundation	Mr. Kāne replied via email on 5 October 2015 with the following: <i>Although I appreciate the invitation to comment and I do have a broad knowledge of the cultural landscape of Makaha I think it is much more culturally appropriate for me to defer to friends of mine who possess generational, place based knowledge to that parcel. As a suggestion you might want to consider speaking to Eric Enos, Bill Aila, Landis Ornellas, Vince Dodge, Albert Silva or even Representative Jo Jordan. You may even say I suggested you speak to them. Mahalo for the invitation.....shad</i>
Keaulana 'Ohana	<i>Kama 'āina</i> , surfing family, frequents Mākaha Beach, first lifeguard of Mākaha Beach (Buffalo Keaulana)	Passed on information to John and Patty DeSoto to give to the Keaulana 'Ohana on 5 October 2015
Kila, Glen	Cultural practitioner	Letter and figures sent out via USPS 5 October 2015 Second letter and figures sent out via USPS 30 October 2015
LaFrance, Donna K.	Associa Hawai'i, property management company for Mauna Olu Estates	Referred to CSH by guard shack at Mauna Olu Estates CSH called and left a message for Ms. LaFrance on 25 November 2015 CSH called and left a message for Ms. LaFrance on 29 November 2015 CSH called and left a message for Ms. LaFrance on 30 November 2015 CSH emailed Ms. LaFrance requesting access to Kāneaki Heiau; sent letter and figures

Name	Affiliation	Comments
		2 December 2015 CSH called and left a message for Ms. LaFrance on 2 December 2015 Ms. LaFrance responded to CSH via email on 2 December 2015 stating she would forward request to the Board for review Ms. LaFrance emailed CSH on 3 December 2015 stating that the Board responded “the heiau has been closed due to safety issues in relation to a recent rock slide.”
Mahoe, Harriet	Wai‘anae Valley Homestead Association	Letter and figures sent out via USPS 5 October 2015 Second letter and figures sent out via USPS 30 October 2015
Mākaha Cultural Learning Center	Restoration and reforestation of Mākaha	Letter and figures sent via email 5 October 2015
Mākaha Hawaiian Civic Club		Letter and figures sent via email 5 October 2015
Manansala, Sophie Flores	Mikilua Valley Community Association	Letter and figures sent via email 5 October 2015
Nahulu, Eli	<i>Kama‘āina</i> , cultural practitioner	Letter and figures sent out via USPS 5 October 2015 Second letter and figures sent out via USPS 30 October 2015
Oliveira, Chris	Cultural practitioner	Letter and figures sent out via USPS 5 October 2015 Second letter and figures sent out via USPS 30 October 2015
Ornellas, Landis	<i>Kama‘āina</i> and fisherman	Letter and figures sent out via USPS 5 October 2015 Second letter and figures sent out via USPS 30 October 2015
Silva, Albert	<i>Kama‘āina</i>	Letter and figures sent out via USPS 5 October 2015 Second letter and figures sent out via USPS 30 October 2015
Solis, Ka‘ahiki	Cultural Historian – O‘ahu, State	Letter and figures sent via

Name	Affiliation	Comments
	Historic Preservation Division (SHPD)	email 5 October 2015 Ms. Solis replied to CSH via email 6 October 2015 with the following: <i>I have two people in Makaha that may be interested. I will get back to you today on this or as soon as they respond. I was out sick yesterday sorry for the delayed response.</i>
Taylor, Vernon	<i>Kama'āina</i>	Letter and figures sent out via USPS 5 October 2015 Second letter and figures sent out via USPS 30 October 2015
Teruya, Patty Kahanamoku	<i>Kama'āina</i>	Letter and figures sent out via USPS 5 October 2015 Second letter and figures sent out via USPS 30 October 2015
Tiffany, Nettie	<i>Kahu</i> (guardian) for Lanikuhonua Cultural Institute	Letter and figures sent via email 5 October 2015
Wong-Kalu, Hinaleimoana	Chair, O'ahu Island Burial Council (OIBC)	Letter and figures sent via email 5 October 2015
Worthington, Mele	President, Wai'anae Hawaiian Civic Club	Letter and figures sent out via USPS 5 October 2015 Second letter and figures sent out via USPS 30 October 2015

6.4 *Kama'āina* Interviews

The authors and researchers of this report extend our deep appreciation to everyone who took the time to speak and share their *mana'o* and *'ike* with CSH whether in interviews or brief consultations. We request that if these interviews are used in future documents, the words of contributors are reproduced accurately and in no way altered, and that if large excerpts from interviews are used, report preparers obtain the express written consent of the interviewee/s.

6.4.1 Jan Becket

Jan Becket is a retired teacher with Kamehameha Schools who is well-recognized for his black-and-white photographic documentation of sacred sites. He has conducted extensive archival research on sites of cultural significance, learned from *kūpuna*, and photographed many undocumented sites on O'ahu, which resulted in a co-written book, *Pana O'ahu* (Becket and Singer 1999). He is a member of the Committee for the Preservation of Cultural Sites and Properties under the O'ahu Council of Hawaiian Civic Clubs, and reports back to the chair of the

committee (Shad Kāne) on issues concerning cultural sites in the Kona district of O'ahu. CSH has attended *huaka'i* (trip, voyage) and conducted interviews with Mr. Becket since 2011 spanning the island of O'ahu.

CSH interviewed Mr. Becket for the current project on 30 November 2015. The first stop was at Mauna Lahilahi located south of the project area. The *pu'u* (peak) consists of several sites including petroglyphs and a *ko'a*. He first learned of the sites in a book by Dennis Kawaharada, an English professor at Kapi'olani Community College who also has an interest in Hawaiian history. Mr. Becket visited Mauna Lahilahi with Joseph Singer in the 1990s and photographed the sites. Mr. Becket mentions that he has not been back to the *mauna* (mountain) or the sites since then.

We parked along Lahilahi Street and walked into the park. The park walls are constructed of basalt stones, most likely of modern construction. Several trails branch out either leading to the east or west of Mauna Lahilahi. The park is overgrown with grass approximately 3 ft in height. *Kiawe* was also observed throughout the park.

Passing through the grass to access the petroglyphs, CSH observed a wall constructed of *pōhaku*. We stopped to observe the wall and noticed it ran east to west. Upon further observation, there were three additional walls that created a square. Mr. Becket mentioned he had never seen the enclosure before during his visit in the 1990s. He walked over the wall and examined the interior of the enclosure noting that the bottom was created of complete limestone and the walls were constructed of basalt and coral. There were two breaks in the walls, one located to the east and another to the north. Several stones to the northeastern corner and the eastern wall had potential to be possible upright stones. The function of the site was undetermined. Mr. Becket recalls being told by cultural practitioners that branch coral at a structure might indicate a ceremonial function or a burial. Due to the fact that the enclosure is adjacent to the ocean, it is difficult to determine if coral was used for construction purposes or was purposely placed at the site to indicate a function or purpose.

We exited the structure and headed *makai* toward Lahilahi Point. After scaling the shoreline, we found a modified path. Once on the path, the area opened up to various-size rocks ranging from boulders to *'ili'ili* (pebble) in basalt, limestone, and coral. Mr. Becket recognized the area and pointed to a rock wall facing *makai* stating that's where the petroglyphs are located. Mr. Becket traversed the rocky cliffside where he set up his camera and photographed two large *ki'i pōhaku* (petroglyph) that resembled dogs (Figure 22). Mr. Becket mentioned that the *ki'i pōhaku* were once defaced, as there was one area above the smaller dog petroglyph that was indecipherable. CSH inspected the area northeast of the dog petroglyphs and observed more etchings including a portion of the wall that resembled *niho* (tooth). On a past visit to Kawailoa Ahupua'a, Mr. Becket had pointed out several boulders with chipping that resembled *niho*. He indicated the chipped boulders were once the site of an adze quarry. Etchings could be found to the left of the *niho* chips that also resembled small dogs. To the right of the *niho* on higher boulders were petroglyphs of dogs and human figures.

Heading toward Lahilahi Point, Mr. Becket shared that the *ko'a* was actually a large *pōhaku* that 'Ai'ai, son of Ku-ula the fish god, brought from Kahiki (Figure 23). He indicated that behind the *ko'a* are two adjacent enclosures. Mr. Becket recalls that when he last visited Lahilahi Point, someone had brought a large coral head as a *ho'okupu* (ceremonial gift) and it was placed on the



Figure 22. Photo of dog petroglyphs at Mauna Lahilahi (courtesy of Jan Becket 2015)



Figure 23. Photo of *ko‘a* at Mauna Lahilahi with Wai‘anae Coast in background (courtesy of Jan Becket 2015)

wall between the two enclosures. As we approached the *ko'a*, it was evident that a homeless camp now inhabited the two enclosures and had modified the walls using part of the stones as a pathway making it difficult to determine the original construction, context, and provenance (Figure 24 and Figure 25). The *ko'a* faces the coastline, boasting a commanding view of the Wai'anae Mountain Range including the many *pu'u* in the forefront spanning from Wai'anae to Kahe Point. Lahilahi Point is clearly a vantage point that illustrates the cultural landscape of Wai'anae without having to leave the shoreline.

Kamaile Heiau sits on the ridgeline dividing Mākaha from Wai'anae. Mr. Becket recalls an archaeological survey being conducted within Mākaha Valley by Roger C. Green. Mr. Green stated in his report that there was no *heiau* below Kamaile Heiau in the *makai* portion of Mākaha Valley now occupied by a golf course and houses. According to Buddy Neller, former State Historic Preservation Division O'ahu Archaeologist and personal friend of Mr. Becket, there were an additional five structures in the valley. The sites were later dozed. Although Kamaile Heiau still exists, the structures in the *makai* area of Mākaha Valley are now gone.

CSH and Mr. Becket headed *mauka* of Kamaile Heiau within Mākaha Valley to the Mauna Olu Estates where Kāneaki Heiau stands. Mr. Becket mentioned via email that he had not visited the *heiau* in approximately 20 years. It is one of the best preserved *heiau* on the island of O'ahu. Unfortunately, CSH was unable to gain access to the *heiau* at the guard shack or via email through the property manager and the Mauna Olu Estates Board. Due to rock slides, the *heiau* has been closed for safety reasons.

Mr. Becket has no concerns or recommendations regarding the project. He did point out that he recalls the project area having enclosures years ago when he was a young child in the 1960s. He remembers driving to Ka'ena with his brother and seeing large site complexes within the HECO property, which are no longer there today.

6.5 Summary of *Kama'āina* Interviews

Mr. Becket pointed out several significant cultural sites within Mākaha Ahupua'a including Mauna Lahilahi, Kamaile Heiau, and Kāneaki Heiau. Mauna Lahilahi consists of several sites including an enclosure, petroglyphs, and a *ko'a*. A stone wall creating a square with several breaks in the wall sits at the bottom of the northern side of the *mauna*. The walls are constructed of basalt and coral, while the floor is completely made up of limestone. The function of the enclosure is undetermined. Mr. Becket recalls being told by cultural practitioners that branch coral at a structure might indicate a ceremonial function or a burial. However, due to the fact that the enclosure is in close proximity to the ocean, it is difficult to determine if the coral used was for construction purposes or placed to indicate a function or purpose.

To the east of the *mauna* is a pathway made of *pōhaku*. Looking to the rock wall facing Wai'anae and Nānākuli are several petroglyphs or *ki'i pōhaku*. Petroglyphs of dogs and possible *nihō* chippings were observed on the wall. On a previous site visit to Kawailoa Ahupua'a, Mr. Becket stated *nihō* chippings indicated the site of a possible adze quarry.

Farther past the petroglyphs were several homeless camps. Toward the point of Mauna Lahilahi was the site of a *ko'a*. The large *pōhaku* was said to be brought from Kahiki by 'Ai'ai, son of Ku-ula the fish god. Mr. Becket pointed out that behind the *ko'a* are two adjacent



Figure 24. Photo of homeless camp in back of fishing shrine at Mauna Lahilahi (courtesy of Jan Becket 2015)



Figure 25. Photo of enclosure in back of fishing shrine at Mauna Lahilahi (courtesy of Jan Becket 2015)

enclosures. However, a homeless camp now occupies the entire area behind the *ko'a* and the walls were modified to create a pathway toward the shoreline making it difficult to determine the original construction, context, and provenance. The *ko'a* faces the Wai'anae coastline, boasting a commanding view of the Wai'anae Mountain Range, which includes the many *pu'u* in the forefront spanning from Wai'anae to Kahe Point.

Section 7 Traditional Cultural Practices

7.1 Gathering of Plant and Food Resources

In 1793, Captain George Vancouver, the first explorer to document his observations of the leeward side of O'ahu, described the Wai'anae coast as barren and rocky and "nearly destitute of verdure, cultivation or inhabitants" (Vancouver 1798:217). However, he did describe a village south of Mauna Lahilahi situated in a coconut grove (Vancouver 1798:219). The beach and deep sea fishery is adjacent to Kamaile providing a diverse aquacultural resource. A fresh water spring and taro lands behind the village (Green 1980:8) provided water and *mauka* resources. LCA documentation illustrates that inhabitants settled inland near Mākaha Stream rather than on the shoreline. LCA information states that *mo'o 'āina*, *lo'i*, *kula* (most likely to grow dryland agriculture such as sweet potatoes), and *kahawai* were present in the valley.

A previous oral history conducted by the Wai'anae Coast Culture and Arts Society titled, *Ka Po'e Kahiko o Wai'anae* (1986), highlight the voices of Wai'anae coast residents who shared their knowledge and experiences of the *moku*. Elizabeth Palilo Ahia caught 'ōpae and loved to pick *limu* as a child. Harvey Cornwell recalls *limu* being plentiful along the Wai'anae coast. Varieties found include *limu-kohu* and *līpe'epe'e*. Charles Hanohano often fished on the Wai'anae coast. His wife picked 'opihi and *limu*. After World War II, the military erected barbed wire fencing along the beach, which affected Mr. Hanohano's gathering practices. Rita Akana's father would get people to gather coconuts from the old Wai'anae church to make *haupia* and *kūlolo*. Coconuts were also provided by Waianae Sugar Plantation manager, Mr. Fricke. Albert Dung who was born in Wai'anae Valley was one of eleven children. He recalls his father planting taro on their land at home. Water from Wai'anae Valley ran through their taro patch. Mr. Dung and his siblings became acquainted with *lā'au lapa'au* (Hawaiian healing medicine). *Pōpōlo* was used for colds; *'uhaloa* was used as a tea or chewed to relieve sore throat; *kukui* was used to clean the tongue of 'ea; *mai'a-pōpō-'ulu* was also used to clean out medicinally; *kaliko* was used as a laxative. John Dominis Holt, author and major contributor to the oral history project, describes the signature plant of Mākaha: the *maile-lau-li'i*.

7.2 Burials

In 1990, at least two individuals were recovered from a crevice in Mauna Lahilahi (SIHP # -3704) (Kawachi 1990). The remains had been placed in a small hole with two large cobbles to seal it. In addition to the burials, several other sites were identified under SIHP # -3704 including a possible shrine, *ko'a*, a linear pile, an enclosure, petroglyphs, terraces, rock shelters, midden, and lithic scatters (Kennedy 1986 and Komori 1987).

In 1992, after Hurricane 'Iniki, a pit burial was exposed (Kawachi 1992). The burial included a staghorn coral at major joints and a possible *niho palaoa*.

In August 2005, CSH conducted an archaeological inventory survey for the Mākaha Bridge Replacement project (McDermott and Tulchin 2006). SIHP # -6825 yielded a cultural enriched A-horizon, a former land surface from the pre-Contact and historic period, which contained a previously disturbed burial that is most likely Native Hawaiian.

Andrew Kalinchak, a participant of the Wai'anae coast oral history project, discussed burial caves in the mountains behind the Holt home in Mākaha Valley.

7.3 Cultural Sites

Several *heiau* stood in Mākaha Ahupua'a including Kamaile Heiau, Kāne'aki Heiau, and Laukīnui Heiau. Other important *wahi pana* include Mauna Lahilahi; Malolokai Cave; Pōhaku o Kāne ("stone of the god Kāne"); the *pōhaku* known as Pāpale o Kāne ("hat of Kāne"); Pōhaku o Kīkēkē ("clapping" or "knocking" rock), which produces a sound when you clap four to five feet away from it (Clark 1977:94); and a talking stone at Malolokai.

Oral history participant, Andrew Kalinchak, recalls his grandfather chasing out thieves who once inhabited Mākaha Valley. It wasn't until the Holt family bought the valley and built their family home when the thieves were evicted. The correlation between the name Mākaha meaning "fierce" by Pukui (et al. 1974:139) and Alexander's interpreting the definition as "robbery" (1902, in Sterling and Summers 1978:60), both translations offer insight to the valley and its inhabitants.

Interviewee Jan Becket escorted CSH to several cultural sites within Mākaha Ahupua'a. Mauna Lahilahi located south of the project area consists of several sites including petroglyphs, an enclosure, and a *ko'a*. Mr. Becket had not been to the sites at Mauna Lahilahi since the 1990s. Petroglyphs that resemble dogs can be found on the eastern portion of Mauna Lahilahi that faces Wai'anae and Nānākuli. Mr. Becket mentioned that the petroglyphs were once defaced. Northeast of the dog petroglyphs are more etchings including *niho* or chipped boulders that resemble teeth, which could be the possible site of an adze quarry. The etchings to the left of the *niho* resembled small dogs and human figures. The *ko'a* stands at the point of Mauna Lahilahi. The large *pōhaku* is said to have been brought to O'ahu from Kahiki by 'Ai'ai, son of Ku-ula, the fish god. Behind the *ko'a* are two enclosures. The last time Mr. Becket was at the *ko'a*, he recalls someone had brought a large coral head as a *ho'okupu* and placed it between the two enclosures. Since then, a homeless camp now inhabits the two enclosures and modified the walls using some of the stones to create a pathway to the shoreline making it difficult to determine the original construction, context, and provenance. The *ko'a* faces the coastline, boasting a commanding view of the Wai'anae Mountain Range including the many *pu'u* in the forefront spanning from Wai'anae to Kahe Point.

Mr. Becket also pointed out Kamaile Heiau, which sits on the ridgeline that divides Wai'anae from Mākaha Ahupua'a. According to Buddy Neller, former SHPD O'ahu Archaeologist and personal friend of Mr. Becket, there were an additional five structures in the valley below Kamaile Heiau. Contract archaeologist, Roger C. Green, stated in his archaeological survey of Mākaha Valley that there were no *heiau* below Kamaile Heiau. The sites were later dozed. Although Kamaile Heiau still exists, the structures in the *makai* area of Mākaha Valley are now gone.

Another *heiau* in Mākaha Valley that still exists in Kāneaki Heiau. The *heiau* is within the Mauna Olu Estates, a gated neighborhood, and is one of the best preserved cultural sites. Unfortunately due to rock slides, the *heiau* has been closed for safety reasons.

Section 8 Summary and Recommendations

CSH undertook this CIA at the request of R.M. Towill. The research and community consultation broadly covered the entire *ahupua'a* of Mākaha, including the current project area.

8.1 Results of Background Research

Background research for this study yielded the following results:

1. Mary Kawena Pukui translates Mākaha as “fierce” in reference to the inhabitants of the land (Pukui et al. 1974:139). Alexander (1902 in Sterling and Summers 1978:60) interprets Mākaha as “robbery” in reference to a well-known *mo'olelo* (story) regarding cannibal robbers who threatened travelers on the coastal trail through Wai'anae Moku.
2. Older families from Wai'anae Moku believe these negative interpretations of the meaning of the place name Mākaha and the inhabitants of the area being robbers and/or cannibal robbers are propaganda intended to discredit Native Hawaiians who continue to have a stronghold of residency on the coast (Monahan and Silva 2007).
3. The demi-god Māui is said to have spent a great deal of time on the Wai'anae coast. Two *ka'ao* (legend) are associated with the demi-god. The first is Māui's mother, Hina, encourages him to find the birds who have the power to make fire. Māui captures the *alae'ula* (Hawaiian gallinule or mudhen; *Gallinula chloropus sandvicensis*) and obtains the secret from it. The mudhen explains “that fire is in the water” and shows Māui how to obtain it (Beckwith 1970:229–230). The second *ka'ao* is of how Māui slowed the sun for Hina. Māui and Hina lived at Kāne-ana (Kāne's cave) at Pu'u-o-hulu. Hina was skilled in tapa making. To dry Hina's tapa, Māui found a way to slow the sun (Westervelt 1910:199).
4. Several *heiau* (pre-Christian place of worship) stood in Mākaha Ahupua'a including Kamaile Heiau, Kāne'aki Heiau, and Laukīnui Heiau. Other important *wahi pana* (storied places) include Mauna Lahilahi; Malolokai Cave; Pōhaku o Kāne (“stone of the god Kāne”); the *pōhaku* (rock, stone) known as Pāpale o Kāne (“hat of Kāne”); Pōhaku o Kīkēkē (“clapping” or “knocking” rock), which produces a sound when you clap 4 to 5 ft away from it (Clark 1977:94); and a talking stone at Malolokai.
5. Early foreign accounts describe Wai'anae Moku as rocky and barren (Vancouver 1798:217). Captain George Vancouver places a village south of Mauna Lahilahi situated in a coconut grove. The village is most likely Kamaile, as the beach and off-shore fishery were adjacent to the area. Behind the village was a freshwater spring where extensive taro lands existed.
6. According to Māhele documentation, Land Commission Awards (LCAs) were awarded in the *mauka* (toward the mountain) sections and along Mākaha Stream. No LCAs were found in the vicinity of the project area.
7. Chief Abner Pāki, father of Bernice Pauahi, was given the entire *ahupua'a* of Mākaha by Liliha after her husband, Boki, disappeared in 1829 (Green 1980). Pāki died in 1855 and the administrators of his estate sold his Mākaha lands to James Robinson and Company. Later, one of the partners, Owen Jones Holt, bought out the shares of the others (Ladd and Yen 1972). The Holt family dominated the economic and social scene in Mākaha

- until the end of the nineteenth century. From 1997 to 1899, Holt Ranch raised horses, cattle, pigs, goats, cattle, and peacocks (Ladd and Yen 1972:4).
8. In 1880, the Waianae Sugar Company cultivated cane in three valleys: Mākaha, Wai‘anae, and Lualualei. During this time they also altered the Wai‘anae coastline by constructing a railroad. The railroad impacted the natural features of the area such as sand dunes and man-made features such as fishponds and salt ponds.
 9. Holt Ranch began selling off its land in the early 1900s (Ladd and Yen 1972). The Waianae Sugar Company moved their operations to Mākaha and by 1923, the lower portion of Mākaha Valley was under sugarcane cultivation. For half a century, Mākaha was predominantly sugarcane fields until 1946 a manager’s report announced plans to liquidate due to increased wages making operations no longer profitable (Condé and Best 1973:358).
 10. Lack of water played a role in Waianae Sugar Company’s liquidation. In the 1930s the plantation sold out to American Factors Ltd. (Amfac, Inc.). Amfac initiated a geologic study of the ground water in the mountain ridges in the back of Mākaha and Wai‘anae valleys. In 1945, James W. Golver, Ltd. was contracted to create a tunnel into the ridge in back of Mākaha Valley. Approximately 700,000 gallons of water was pumped daily for the irrigation of sugar. The following year the plantation liquidated all of its acres of land to the Honolulu Stock Exchange. Parts of the property were sold off as beach lots, shopping centers, and house lots.
 11. Previous archaeological studies locate several cultural sites northwest of the project area (Site 173, *pōhaku*; Site 174, Laukinui Heiau; Site 175, Mololokai; McAllister 1933) and human remains (State Inventory of Historic Properties [SIHP] # 50-80-07-4527) with staghorn coral at major joints and a possible *nihō palaoa* (whale tooth pendant worn by *ali‘i* [chief]) (Kawachi 1992). Southeast of the project area includes a pre-Contact cultural layer (SIHP # -6572); the Mākaha Bridge 3A constructed in 1937 (-6823); a subsurface cultural layer (-7031); Mākaha Bridge 3 (-6822); remains of the OR&L railroad infrastructure (-9714); a culturally enriched A horizon with a previously disturbed burial (-6825); and Farrington Highway (-6824) (McDermott and Tulchin 2006). Two burials were found farther south at Mauna Lahilahi (-3704) in addition to artifacts and sites associated to the burials (Kawachi 1990).

8.2 Results of Community Consultations

CSH attempted to contact NHOs, agencies, and community members. Below is a list of individuals who shared their *mana‘o* and *‘ike* about the project area and Mākaha Ahupua‘a.

1. Jan Becket, retired Kamehameha Schools teacher, author, photographer, knowledgeable in cultural sites, Kona Moku Representative for the Committee on the Preservation of Historic Sites and Cultural Properties
2. Eric Enos, cultural practitioner and operates Ka‘ala Farms
3. Paulette Ka‘anohi Kaleikini, descendant, cultural monitor, cultural practitioner, and resident of Nānākuli
4. Shad Kāne, OIBC, ‘Ewa moku and Chair for the Committee on the Preservation of Historic Sites and Cultural Properties, founder of the Kalaeloa Heritage & Legacy Foundation

5. Donna LaFrance, Associa Hawai'i – property management for Mauna Olu Estates
6. Ka'ahiki Solis, Cultural Historian – O'ahu SHPD

8.3 Impacts and Recommendations

Based on information gathered from the background and community consultation, the proposed project may potentially impact undetected *iwi kūpuna*. CSH identifies potential impacts and makes the following recommendations.

1. Previous archaeology conducted in the vicinity of the project area has yielded *iwi kūpuna* (SIHP #s 50-80-07-4527 and -6825). In addition, no archaeology has been conducted within the project area. There is also a community concern regarding impact to a possible cultural layer, which may include burials (such as SIHP # -6825). Based on these findings, there is a possibility *iwi kūpuna* may be present within the project area and that land disturbing activities during construction may uncover presently undetected burials or other cultural finds. Should burials (or other cultural finds) be encountered during ground disturbance or via construction activities, all work should cease immediately and the appropriate agencies should be notified pursuant to applicable law, HRS §6E.
2. Another community concern was minimal disturbance to the environment and Mākaha Beach users (which may include cultural practitioners such as surfers and fishermen). The community's recommendation was to have more discussion with the community and to discuss plans prior to construction.

Section 9 References Cited

Armstrong, R. Warwick (editor)

1973 *Atlas of Hawai'i*. University of Hawaii Press, Honolulu.

Ava Konohiki

2015 Ancestral Visions of 'Āina website. Available online at <http://www.avakonohiki.org/>.

Barrère, Dorothy

1970 Historical Sketch of Makaha Valley. Included as Report 1 in *Makaha Valley Historical Project: Interim Report No. 2*, Pacific Anthropological Records No. 10; Roger C. Green, editor. Anthrology Department, Bernice Pauahi Bishop Museum, Honolulu.

Becket, Jan and Joseph Singer

1999 *Pana O'ahu: Sacred Stones, Sacred Land*. University of Hawai'i Press, Honolulu.

Beckwith, Martha

1940 *Hawaiian Mythology*, Yale University Press, New Haven, Connecticut.

1970 *Hawaiian Mythology*. University of Hawaii Press, Honolulu.

Bingham, Hiram

1847 *A Residence of Twenty-One Years in the Sandwich Islands*. Convers, New York.

Bishop, Sereno Edwards

1916 *Reminiscences of Old Hawaii*. Lorrin Andrews Thurston, editor. Hawaiian Gazette Company, Honolulu.

Chamberlain, Levi

1956a Trip Around Oahu by Levi Chamberlain in 1826. *65th Annual Report of the Hawaiian Historical Society for the Year 1956*. Hawaiian Mission Children's Society, Honolulu.

1956b Tour Around Oahu, 1828. *65th Annual Report of the Hawaiian Historical Society for the Year 1956*. Hawaiian Mission Children's Society, Honolulu.

Clark, John R.K.

1977 *The Beaches of O'ahu*. University of Hawaii Press, Honolulu.

Cleghorn, Paul L.

1997 *Results of an Archaeological Inventory Survey in Coastal Mākaha, Wai'anae, O'ahu, Hawai'i (TMK 8-4-2:47)*. Pacific Legacy, Inc., Kailua, Hawai'i.

Condé, Jesse C. and Gerald M. Best

1973 *Sugar Trains*. Glenwood Publishers, Felton, California.

Cordy, Ross

1998 *Ka Moku o Wai'anae: He Mo'olelo o ka Wā Kahiko*. State Historic Sites Division, Honolulu.

Day, A. Grove

1984 *History Makers of Hawai'i: A Biographical Dictionary*. Mutual Publishing, Honolulu.

Donn, John M.

1902 Oahu Island Hawaii Territory Survey map. Registered Map 2374. Hawai'i Land Survey Division, Department of Accounting and General Services, Honolulu.

Elmore, Michelle, James R. Moore, and Joseph Kennedy

2000 *Archaeological Inventory Survey Report for TMK: 8-4-02: 50 Located in Makaha Ahupua'a, Waianae District, Island of O'ahu*. Archaeological Consultants of Hawaii, Inc., Hale'iwa, Hawai'i.

Emerson, Nathaniel B.

1915 *Pele and Hi'iaka*. 'Ai Pōhaku Press, Honolulu.

Foote, Donald E., Elmer L. Hill, Sakuichi Nakamura, and Floyd Stephens

1972 *Soil Survey of the Islands of Kauai, Oahu, Maui, Molokai, and Lanai, State of Hawaii*. U.S. Department of Agriculture, Soil Conservation Service, in cooperation with the University of Hawai'i Agricultural Experiment Station. U.S. Government Printing Office, Washington, D.C.

Google Earth

2013 Aerial photographs of Hawai'i. Google Inc., Mountain View, California. Available online at www.google.com/earth.html.

Green, Roger C., editor

1969 *Mākaha Valley Historical Project, Interim Report No. 1*. Historical Section by Dorothy B. Barrère. Bernice Pauahi Bishop Museum, Honolulu.

1970 *Makaha Valley Historical Project: Interim Report No. 2*. Pacific Anthropological Records No. 10. Bernice Pauahi Bishop Museum, Honolulu.

1980 *Makaha Valley Historic Project, Interim Report No. 2*. Historical Section by Dorothy B. Barrère. Bernice Pauahi Bishop Museum, Honolulu.

1980 *Mākaha Before 1880 A.D. Makaha Valley Historical Project – Summary Report No. 5*. Bernice Pauahi Bishop Museum, Honolulu.

Hall, E.O.

1839 Notes on a Tour Around O'ahu. *Hawaiian Spectator* 2 (1): 94-112.

Hammatt, Hallett H.

2006 *Archaeological Monitoring Report for Geotechnical Testing Associated with the Proposed Replacement of Mākaha Bridges 3 and 3A, Mākaha Ahupua'a, Wai'anae District, O'ahu Island TMK: [1] 8-4-001:012, 8-4-002: Farrington Highway, 8-4-008: 18 & 20*. Cultural Surveys Hawai'i, Inc., Kailua, Hawai'i.

Hammatt, Hallett H. and Jennifer J. Robins

1991 *Archaeological Inventory Survey for the Proposed Kili Drive/Water Street 20-Inch Water Main, Makaha, Wai'anae, O'ahu*. Cultural Surveys Hawai'i, Inc., Kailua, Hawai'i.

Handy, E.S. Craighill and Elizabeth G. Handy

1972 *Native Planters in Old Hawaii: Their Life, Lore, and Environment*. Bishop Museum Bulletin 233. Bishop Museum Press, Honolulu.

Hawai'i TMK Service

Tax Map Key [1] 8-4-002. Hawai'i TMK Service, Honolulu.

Ho'ouluamahie

2008b *The Epic Tale Of Hi'iakaikapoliopole*. Puakea Nogelmeier, translator. Awaiaulu Press, Honolulu.

Hunkin, Nifae and Hallett H. Hammatt

2008 *Archaeological Monitoring Report for the BWS Farrington Highway Part IV, Lawai'a Street to Jade Street, 24-inch, 12-inch, and 8-inch Water Mains Project, Mākaha Ahupua'a, Wai'anae District, O'ahu Island TMK: [1] 8-4-001, 009, 011, 013, 018*. Cultural Surveys Hawai'i, Inc., Kailua, Hawai'i.

'I'i, John Papa

1959 *Fragments of Hawaiian History, as recorded by John Papa 'I'i*. Mary Kawena Pukui, translator. Dorothy B. Barrère, editor. Bishop Museum Press, Honolulu.

Jackson, George E.G.

1884 Map of Waianae and adjacent coast. Registered Map 1348. Hawai'i Land Survey Division, Department of Accounting and General Services, Honolulu.

Kahaulelio, D.K.

1899 Haleiwa Hotele, Ka Ui Mahiehie ma Wai'alu, Dilinahama ka Lokomaikai. Iaukea ka Puuwai Hamama. *Ka Nupepa Kuokoa*, 11 August 1899.

Kailihiwa, Solomon, III and Paul L. Cleghorn

2003 *Archaeological Monitoring of Mākaha Water System Improvements Phase II, for Ten Streets in the Ahupua'a of Mākaha (TMK: 8-4-03,05-08, 11, 12, 14, 16), and Waianae (TMK: 8-5-16) Island of O'ahu*. Pacific Legacy, Inc., Kailua, Hawai'i.

Kamakau, Samuel Manaialani

1991 *Tales and Traditions of the People of Old, Nā Mo'olelo a Ka Po'e Kahiko*. Bishop Museum Special Publication 51. Bishop Museum Press, Honolulu.

1992 *Ruling Chiefs of Hawai'i*. Revised edition. Kamehameha Schools Press, Honolulu.

Kawachi, Carol

1990 *Mauna Lahilahi Crevice Burials, Makaha, Wai'anae, SHPD, Site 80-07-3704 (TMK: 8-4-01:08)*. State Historic Preservation Division, Department of Land and Natural Resources, Kapolei, Hawai'i.

1992 *Burial Exposed by Hurricane Iniki, Waianae Regional Park, Waianae, Oahu, TMK 8-5-02:11, Memorandum to files*. State Historic Preservation Division, Department of Land and Natural Resources, Kapolei, Hawai'i.

Kelly, Marion and Sidney Michael Quintal

1977 *Cultural History Report of Makua Military Reservation and Vicinity*. Bernice Pauahi Bishop Museum, Honolulu.

Kelsey, Theodore

n.d. Place Names of Hawaii, HEN 1:815–823. Bishop Museum Archives, Honolulu.

Kennedy, Joseph

1986 *Archaeological Investigations at Mauna Lahilahi, Wai'anae, Island of O'ahu, (TMK 8-4-1:8 & 9; 8-4-3:11, 8-4-4:1,5 & 9)*. Archaeological Consultants of Hawaii, Inc., Hale'iwa, Hawai'i.

Komori, Eric K.

1987 *Archaeological Survey & Testing of Mauna Lahilahi, Wai'anae District, Island of O'ahu*. Applied Research Group, Bernice Pauahi Bishop Museum, Honolulu.

Kuykendall, Ralph

1953 *Hawaiian Kingdom 1854-1874, Twenty Critical Years*. University of Hawaii Press, Honolulu.

Ladd, Edmund J. (editor)

1973 *Makaha Valley Historical Project Interim Report No. 4*. Pacific Anthropological Records No. 19. Anthropology Department, Bernice Pauahi Bishop Museum, Honolulu.

Ladd, Edmund J. and D.E. Yen (editors)

1972 *Makaha Valley Historical Project, Interim Report No. 3*. Pacific Anthropological Records No. 18. Anthropology Department, Bernice Pauahi Bishop Museum, Honolulu.

Makemson, Maud

1941 *The Morning Star Rises*. Electronic document, <http://ulukau.org/elib/cgi-bin/library?e=d-Omauna-000Sec--11en-50-20-frameset-search--1-011escapewin&p=frameset&toc=0&d=D0.5.65>

McAllister, J. Gilbert

1933 *Archaeology of Oahu*. Bernice P. Bishop Museum, Honolulu.

McDermott, Matthew and Jon Tulchin

2006 *Archaeological Inventory Survey for the Proposed Replacement of Mākaha Bridges 3 & 3A, Farrington Highway, Mākaha Ahupua'a, Wai'anae District, Island of O'ahu*. Cultural Surveys Hawai'i, Inc., Kailua, Hawai'i.

McElroy, Windy K.

2007 *Archaeological Monitoring Results for the Board of Water Supply Makau Street Project, Mākaha Ahupua'a, Wai'anae District, Island of O'ahu, Hawai'i TMK: 8-4-009 and -010 (por.)*. Garcia and Associates, Honolulu.

2008a *Archaeological Monitoring Report for the Sandwich Isles Communication's Fiber Optic Duct Lines Marine Landing Project at Kili Drive, Mākaha Ahupua'a, Wai'anae District, Island of O'ahu, Hawai'i (TMK 8-4-2:58)*. Garcia and Associates, Honolulu.

2008b *Archaeological Monitoring for Department of Hawaiian Homelands Fiber Optic Cable Installation, Lualualei, Wai'anae, and Mākaha Ahupua'a, Wai'anae District, Island of O'ahu, Hawai'i (portions of TMK: 8-7, 8-6, 8-5, 8-4, 8-3, and 8-2)*. Garcia and Associates, Honolulu.

McElroy and Nishioka

2008 *Emergency Archaeological Monitoring at TMK: (1) 8-4-009:005, Mākaha Ahupua'a, Wai'anae District, Island of O'ahu*. Letter Report to State Historic Preservation Division, 7 January 2008. Garcia and Associates, Kailua, Hawai'i.

McGrath, Edward J., Jr., Kenneth M. Brewer, and Bob Krauss

1973 *Historic Wai'anae: A Place of Kings*. Island Heritage Limited, Honolulu.

Monahan, Christopher M., and Alika P. Silva

2007 *A TCP Study of Kāne'ikapualena (Kamaile) Heiau, Wai'anae, O'ahu*. MS on file at OHA, Honolulu.

Moore, James R. and Joseph Kennedy

1994 *Archaeological Investigations for the Board of Water Supply's Proposed Makaha 242 Reservoir Site Located at TMK: 8-4-02:11 (Lot 1236) in Makaha Ahupua'a, Waianae District, on the Island of Oahu*. Archaeological Consultants of Hawaii, Inc., Hale'iwa, Hawai'i.

2000 *Archaeological Inventory Survey Report for a Portion of TMK: 8-4-02: 58 Located in Makaha Ahupua'a Waianae District. Island of Oahu January 2000*. Archaeological Consultants of Hawaii, Inc., Hale'iwa, Hawai'i.

Nakuina, Moses K.

1990 *The Wind Gourd of La'amaomao*. First edition. Esther T. Mookini and Sarah Nākoā, translators. Kalamakū Press, Honolulu.

Neller, Earl

1984 *An Archaeological Reconnaissance Survey of Site Area 997, Makaha Valley, Oahu*. State Historic Preservation Office, Honolulu.

Office of Hawaiian Affairs

2015 *Papakilo Database*. Office of Hawaiian Affairs cultural and historical database. Electronic document, <http://papakilodatabase.com/main/index.php>.

O'Hare, Constance R., David W. Shideler, and Hallett H. Hammatt

2010 *Archaeological Assessment for the Board of Water Supply Fire Dip Tank Project Mākaha Ahupua'a, Wai'anae District, Island of O'ahu TMK: [1] 8-4-002:011 por.* Cultural Surveys Hawai'i, Inc., Kailua, Hawai'i.

Poe, Harry G.

n.d. *Place names of the Waianae District from Mr. Harry G. Poe, Obtained by Mr. James I.P. Kekahuna . . . Makaha . . .* M.445 Kekahuna Collections, #82 Waianae Legends. Hawai'i State Archives, Honolulu.

Police Report

1988 *Human Remains at Makaha Beach, Makaha, O'ahu*. Case 88-0013, State #80-07-4064 (TMK 8—5-17:08). City and County of Honolulu.

Pukui, Mary K.

1983 *'Ōlelo No'eau: Hawaiian Proverbs and Poetical Sayings*. Bishop Museum Special Publication No.71. Bishop Museum Press, Honolulu.

Pukui, Mary K. and Samuel H. Elbert

1986 *Hawaiian Dictionary*. Second edition. University of Hawaii Press, Honolulu.

Pukui, Mary Kawena and Laura C.S. Green

1995 *Folktales of Hawai'i*. Bishop Museum Press, Honolulu.

Pukui, Mary K., Samuel H. Elbert, and Esther Mookini

1974 *Place Names of Hawaii*. University of Hawaii Press, Honolulu.

Quintal, Michael

1977 *Cultural History Report of Makua Military Reservation and Vicinity*. Bernice Pauahi Bishop Museum, Honolulu.

Sahlins, Marshall

1992 *Anahulu: The Anthropology of History in the Kingdom of Hawaii*. University of Chicago Press, Chicago and London.

Schmitt, Robert C.

1977 *Historical Statistics of Hawaii*. University of Hawaii Press, Honolulu.

Schoofs, Robert

1978 *Pioneers of the Faith: History of the Catholic Mission in Hawaii*. Revised by Fay Wren Kidkiff. Sturgis Printing Company, Honolulu.

Soehren, Lloyd

2009 *Hawaiian Place Names database*. On line at <http://ww.ulukau.org> (accessed 1 June 2009).

Sterling, Elspeth and Catherine C. Summers, compilers

1978 *Sites of Oahu*. Bernice Pauahi Bishop Museum, Honolulu.

Thrum, Thomas G.

1922 Hawaiian Place Names. In *A Dictionary of the Hawaiian Language*. Originally published 1865. Revised by Henry Parker. Board of Commissioners of Public Archives of the Territory of Hawaii, Honolulu.

Tulchin, Todd and Hallett H. Hammatt

2003 *Archaeological Inventory Survey in Support of the Proposed Sandwich Isles Fiber Optic Cable Landing at Kili Drive, Mākaha Ahupua'a, Wai'anae District, Island of O'ahu (TMK 8-4-02:47 por.)*. Cultural Surveys Hawai'i, Inc., Kailua, Hawai'i.

UH SOEST

1928 UH SOEST Makaha coast aerial photograph. University of Hawai'i at Mānoa School of Ocean and Earth Science and Technology–Coastal Geology Group. Online at <http://soest.hawaii.edu/coastal/webftp/Oahu/mosaics/>

Ulukau

2014 *Māhele Database*. Hawaiian Electronic Library, <http://ulukau.org/cgi-bin/vicki?l=en..>

U.S. Army War Department

1919 Fire Control Map, Waianae Quadrangle. USGS Information Services, Denver, Colorado.

1933 Terrain Map, Kaena Quadrangle. USGS Information Services, Denver, Colorado.

- 1943 Terrain Map, Waianae Quadrangle. USGS Information Services, Denver, Colorado.

U.S. Department of Agriculture

- 2001 Soil Survey Geographic (SSURGO) database. U.S. Department of Agriculture, Natural Resources Conservation Service. Fort Worth, Texas. <http://www.ncgc.nrcs.usda.gov/products/datasets/ssurgo/> (accessed March 2005).

USGS (U.S. Geological Survey)

- 1954 Waianae USGS Survey 7.5-minute series topographic quadrangle. USGS Information Services, Denver, Colorado.
- 1963 Waianae USGS Survey 7.5-minute series topographic quadrangle. USGS Information Services, Denver, Colorado.
- 1998 Waianae USGS Survey 7.5-minute series topographic quadrangle. USGS Information Services, Denver, Colorado.

Vancouver, George

- 1798 *A Voyage of Discovery to the North Pacific Ocean and Round the World Performed in the Years 1790-95*, 3 Volumes. G.G. and J. Robinson and J. Edwards, London, England.

Wai'anae Coast Culture and Arts Society

- 1986 *Ka Po'e Kahiko o Wai'anae: Oral Histories of the Wai'anae Coast of O'ahu*. Topgallant Publishing Company, Ltd., Honolulu.

Waihona 'Aina

- 2000 *The Māhele Database*. Electronic document, <http://waihona.com> (accessed 10 April 2014).

Westervelt, William D.

- 1910 Legends of Ma-ui a Demi God of Polynesia and of His Mother Hina. Hawaiian Gazette Co., Ltd., Honolulu

Appendix A LCA

No. 877, Kaana, Waianae, October 14, 1847

N.R. 497-498v2

To the Honorable Land Commissioners of the Hawaiian Islands Greetings:

I hereby tell you of my claim for land and house. This land is at Kamaile, Waianae, Island of Oahu. It is bounded on the north by the land of Kalama, on the east by the land of Paaluhi, on the south by the land of Nakai, on the west by the land of Kaakomae. I have a claim at Kamaile 2. It is bounded on the north by the land of Nakike, on the east by the land of Kahue, on the south by the land of Pio and on the west by the land of Kealoha.

The third of my land claims is bounded on the north by the land of Mahi and of Lalawalu, on the east by the land of Holi, on the south by Holi, and on the west by kula. The fourth of my land claims is at Makaha, Island of Oahu, and is bounded on all sides by the land of Alapai. My house claim is at Halana in Waianae. It is bounded on the north by Kaapuiki, on the east by the kula of Keikenui, on the south by the kula of Keikenui and the government road, on the west by the lot of Kaapuiki. The fifth of my land claims is at Honolulu, Island of Oahu. On the north is the land of Maunalei, on the east the land of Makana, on the south the land of Makahopu, on the west the land of Makahopu. The second of my house lot claims is bounded on the north by the government road, on the east by the lot of Kamikana, on the south by the lot of Amala, on the west by the lot of Kuapanio.

KAANA

F.T. 293-294v9

No. 486B, Kaana, claimant, Correct Number 877

Claimant appeared & made oath that his claim was duly made out & presented by Maakuia, the name is therefore admitted to a hearing. Pahupu, sworn says, the place of claimant is a pahale called Pepeiaopili in the ili of Halona in Waianae, Oahu,

Bounded:

Mauka by the paaina

Ewa by the hau of Kanepuniu

Waialua by the land & pahale of Kaapuiki.

Claimant received his land from Pahupu in the year 1841. There has been no counter claimant from the first. At this time Keikeanu (See No. 4974, on a preceding page, Kaikeanu, claimant) claims a half of the place & has given it to Lauhulu. My opinion is Keikeanu has no just claim to any part of the place. Kaana puts in his protest to Keikeanu's claim. The place did not belong to Kaaupuiki but to Pa [sic] Pahupu from when he, Kaana, received it.

Kaana appeals to the land Commission for the whole house lot. Keikenui has long been a [illegible] resident at Waianae.

Kahalehili, sworn says, my testimony agrees with that of Pohupu above.

The other claim of Kaana is for a house lot and 4 lois in Honolulu.

His witnesses are Ii & Kaaili.

Honolulu claim of two parts remaining.

N.T. 413v9

No. 9486B, Kaana (court action)

[awarded under 877]

Claimant, sworn, Maakuia wrote his claim and has probably filed it in Honolulu, but no receipt has been returned here and approval has been granted.

Pahupu, sworn, he has seen his house lot Pepeiaopili in the ili of Halona of Waianae, Oahu.

Mauka, land enclosure

Ewa, Kanepuni hau trees

Makai, Government road

Waianae, Kaapuiki's house lot.

House lot from Pahupu in 1841, no objections, earlier, recently Keikinui had filed for a place and had bequested it to Lauhulu. Pahupu feels Keikinui had no interest there, Kaana is appealing for the place. The place is not for Kaapuiki, it had been for Pahupu and then it was given to Kaana and he is now appealing to the land officers, Keihnui has no claim there.

Kahalehili, sworn, he has known in the same way as Pahupu.

N.T. 80v10

No. 877, Apana 3, Kaana, 23 December 1851

John Ii, sworn, I have seen his house lot in Honolulu here, Kona, Oahu.

Mauka, Hotel Street

Waikiki, Thompson's lot

Makai. Booth's lot

Ewa, Kuapanio's lot.

This place had been from Poomano, Kaana's wife at the time of Liholiho before 1823 and upon his death, it was willed to Poomano, his wife. She has lived there in peace to this time.

Sarai H. Ii, sworn, I have seen this place of Kaana which was the interest of Poomano just as Ii has testified here.

[Award 877; R.P. 655; Hotel St. Honolulu Kona; 1 ap.; .07 Ac.; R.P. 465; Kapuaa Makaha Waianae; 1 ap.; 1.587 Acs; Halona Waianae; 1 ap.; .945 Ac.; Kaana for Poomano]

No. 8228, Inoaole

N.R. 517v5

To the Honorable Land Commissioners of the Hawaiian Islands, Greetings: I hereby state /my claim for/ my land and house. This land is at Laukinui in Makaha, Island of Oahu and is bounded on the north by the land of Kaawahia and the stream, on the east by the land of Hookae and the land of Kaawahia, on the south by the ko`ele, on the west by the land of Keohi and the stream.

/Translator's note: the following is apparently a note by the scribe./

There are many words of explanation concerning the claims but it was set aside by L.P. Iasona because of the smearing and because of being scratched out; therefore it is believed it was deleted. But, see the letter which was given this number/

[No. 8228 not awarded]

No. 8763, Kanakaa

N.R. 384v4

I, Kanikaa, am a claimant for land in Makaha. I have an 'ili, Hoaole, for your information

KANIKAA

[No. 8763 not awarded]

No. 9689, Nahina

No. 9861, Nahina, Makaha, January 14, 1848

N.R. 482v4 [not awarded]

To the Honorable Land Commissioners of the Hawaiian Islands, Greetings: I hereby state my claim for land at Kekio, Makaha, Island of Oahu. It is bounded on the north by the house of Kuaana, on the east by the land of Kauahipaka, on the south by the land of Kaono, on the west by the land of Kaono. My house is in the Ahupua'a and it is bounded on the north by the house of Kalua, on the east by the kula, on the south by the kula, on the west by the muliwai.

I am, with thanks, your obedient servant.

NAHINA

F.T. 314v9

No. 9861, Nahina, claimant 9 [9869]

Kauwahipaka, sworn says, the land of claimant consists of 16 lois or more in the moo aina Laulauae, ili of Kekio, ahupuaa of Makaha, Waianae, Oahu in one piece, bounded:

Mauka by the moo aina Mooiki

Ewa by the loi of same moo aina

Makai by the loi of same moo aina

Wai lua by the kahawai.

Claimant received his land from Kilau in the time of Kinau & has held quiet possession of the same until now.

Manaia, sworn says, the land of claimant is truly represented as above & his own testimony agrees with the same.

N.T. 429v9

No. 9861, Nahina (court action)

Kauwahipaka, sworn, he has seen 16 or more patches in the moo land of Laulanae in the ili of Kekio of the ahupuaa of Makaha, Waianae, Oahu - 1 section.

Mauka, Mooiki, a moo land

Ewa, Some of the patches of Mooiki – patches

Makai, Some of the patches of Mooiki – patches

Waianae- A stream.

Land from Kilau at the time of Kinau. No one objected.

Manaia, sworn, he has known in the same way as Kauwahipaka.

[Award 9689; R.P. 2338; Laulauwae Makaha Waianae; 1 ap.; .957 Ac.; no documents found for 9689; See 9861 not awarded]

No. 9859, Napoe, Makaha, November 16, 1847

N.R. 481v4

To the Honorable Land Commissioners of the Hawaiian Islands, Greetings: I hereby state my claim for land at Aheakai in Makaha, Island of Oahu. It is bounded on the north by the pali, on the east by the land of Kaahaumae, on the south by the stream, on the west by the land of Kaakaumoe.

My second land is in Mooiki, in Makaha, Island of Oahu and it is bounded on the north by the land of Maeala, on the south by the land of Maeala, on the east by the land of Maeala, on the west by the land of Maeala. My house is in the Ahupua'a and it is bounded on the north by the kula and the houses of Kalua ma, on the east by a kula and the stream, on the south by the stream, on the west by the muliwai.

I am, with thanks, your obedient servant.

NAPOE

F.T. 314v9

No. 9859, Napoe, claimant

Kauwahipaka, sworn says, the land of claimant is a moo aina called Kalawa in the ili Laukini of Makaha, Waianae, Oahu. It contains 17 lois & a kula in one apana and is bounded:

Mauka by the moo aina Paeaea

Ewa by the moo aina Laukini

Makai by the moo aina Pounui & Pohakupuupuu

Waialua by the kahawai.

Claimant received his land from Kaule in the time of Boki & has held it in quiet ever since.

Nahina, sworn, confirms the above testimony as true & says his own is like it.

N.T. 429-430v9

No. 9859 Napoe (court action)

Kanahiwaka, sworn, he has seen his land Kalawa, a moo land in the ili of Laukinui, Makaha ahupuaa in Waianae. Oahu - 17 Patches in 1 section.

Mauka, Paaeae a moo land

Ewa, Paaeae a moo land, Laukinui an ili

Makai, Pounui and Pohakupuupu moo lands

Waianae, A stream.

Land from Kaule at the time of Boki, no objections.

Nahina, sworn, he has known in the same way as Kanahipaka.

[No. 9859 not awarded]

No. 9860, Kalua, Makaha, January 14, 1848

N.R. 481-482v4

To the Honorable Land Commissioners of the Hawaiian Islands, Greetings: I hereby state my claim for land at Luulauwaa in Makaha, Island of Oahu. It is bounded on the north by the land of Kalua, on the east by the land of Maeala, on the south by the land of Kauwahipaka, on the west by land of Kala. My house is in the kahawai of Makaha /In the stream valley/. It is bounded on the north by the hau /clump/, on the east by the kula, on the south by the house of Kalua, on the west by the muliwai.

I am, with thanks, your obedient servant.

KALUA

[No. 9860 not awarded]

No. 9861, Nahina, Makaha, January 14, 1848

N.R. 482v4

To the Honorable Land Commissioners of the Hawaiian Islands, Greetings: I hereby state my claim for land at Kekio, Makaha, Island of Oahu. It is bounded on the north by the house of Kuaana, on the east by the land of Kauahipaka, on the south by the land of Kaono, on the nest by the land of Kaono. My house is in the Ahupua'a and it is bounded on the north by the house of Kalua, on the east by the kula, on the south by the kula, on the west by the muliwai.

I am, with thanks, your obedient servant.

NAHINA

F.T. 314v9

No. 9861, Nahina, claimant 9 [9869]

Kauwahipaka, sworn says, the land of claimant consists of 16 lois or more in the moo aina Laulauae, ili of Kekio, ahupuaa of Makaha, Waianae, Oahu in one piece, bounded:

Mauka by the moo aina Mooiki

Ewa by the loi of same moo aina

Makai by the loi of same moo aina

Waialua by the kahawai.

Claimant received his land from Kilau in the time of Kinau & has held quiet possession of the same until now.

Manaia, sworn says, the land of claimant is truly represented as above & his own testimony agrees with the same.

N.T. 429v9

No. 9861, Nahina (court action)

Kauwahipaka, sworn, he has seen 16 or more patches in the moo land of Laulanae in the ili of Kekio of the ahupuaa of Makaha, Waianae, Oahu - 1 section.

Mauka, Mooiki, a moo land

Ewa, Some of the patches of Mooiki – patches

Makai, Some of the patches of Mooiki – patches

Waianae- A stream.

Land from Kilau at the time of Kinau. No one objected.

Manaia, sworn, he has known in the same way as Kauwahipaka.

[No. 9861 not awarded]

Appendix E

Sea Engineering, Inc., 2016. Reference in Text: (Sea Engineering, 2016), *Memorandum: Mākaha Cable Landing – Seafloor Characteristics and Addendum to the Sea Engineering Report: Mākaha Horizontal Directional Drilling Cable Landing Site Investigation*. Prepared by Sea Engineering, Inc. Prepared for R. M. Towill Corporation.



Sea Engineering, Inc.

Makai Research Pier
41-305 Kalanianaʻole Hwy.
Waimanalo, Hawaii 96795-1820
Ph: (808) 259-7966 Fax: (808) 259-8143
Email: sei@seaengineering.com
Website: www.seaengineering.com

MEMORANDUM

DATE:	January 27, 2016	
TO:	Walter Chong, R.M. Towill Corp.	
FROM:	Marc Ericksen, Derek Linsley	
SUBJECT:	Makaha Cable Landing – Seafloor Characteristics	

Makaha Beach Park has been the site of many cable landings over the years. The near shore bathymetry is well known and there is a broad sand channel connecting an offshore sand cell to the sand beach. Cables have been landed through this channel and on the beach. In general these cables are buried in the sand but can be uncovered and re-buried by seasonal movement of sand.

The proposed alignment for the fiber optic cable at Makaha is shown in Figure 1. It is proposed to land the Makaha cable via a directional-bored conduit. The cable would exit the conduit on the north side of the sand channel at the 14 meter isobath.

Makaha Beach Park encompasses approximately 490 meters of a 600 meter arcuate sand beach which is bounded by Kepuhi Point to the north and a rocky emergent reef just north of Lahilahi Point to the south. The highway crosses two stream beds near the center of the beach. These are typically dry but will occasionally flood the backshore portion of the beach in this region and cross the beach to the ocean during times of heavy rain.

Both the beach width and slope vary considerably throughout the year due to the seasonally varying wave climate. The beach is composed of medium size, well-sorted calcareous sand, and the nearshore sea bottom is comprised of alternating patches of sand and coralline reef rock. A deep sand-filled channel bisects the nearshore bottom seaward of the stream mouth. This channel has been used for landing and burying numerous communication cables. Extensive coralline limestone fringing reef platforms border both the north and south sides of the sand channel. Coral communities are well developed along this hard substratum.

The bottom at the proposed cable exit points is anticipated to be a mix of rubble/cobble and sand. Sea Engineering Inc. (2001) measured the sand thickness in the Makaha sand channel using a subbottom profiler. The survey indicates that the cables daylight in an area with a sand thickness greater than 1 meter. Because of the shifting nature of this substratum, seasonal movement of sand and scouring that occurs with surf in this area, no corals or other slow-growing sessile species are expected at the two potential exit points.

The Pacific Island Ocean Observing System's (PacIOOS) mapping program, *Voyager*, presents

the National Oceanographic and Atmospheric Administration's (NOAA) benthic maps. These maps show both the geomorphological structure and biological cover types for the Makaha area. The geomorphological structure type at the potential exit points is sand. The biological cover type at the proposed exit points is uncolonized, meaning the substrate is not covered with at least 10% biological cover. Uncolonized habitat is usually found on sand or mud bottoms.

Previous survey work conducted by Sea Engineering indicates that the sand channel widens offshore of the proposed exit points. At the 17 meter water depth, the sand channel spans a width of 300 meters. Further offshore it connects to a broad sand deposit that parallels the Waianae Coast. The NOAA benthic maps indicate that the area offshore the proposed exit points is uncolonized sand. This bottom type continues to the 40 meter isobaths, the offshore extent of the NOAA maps.

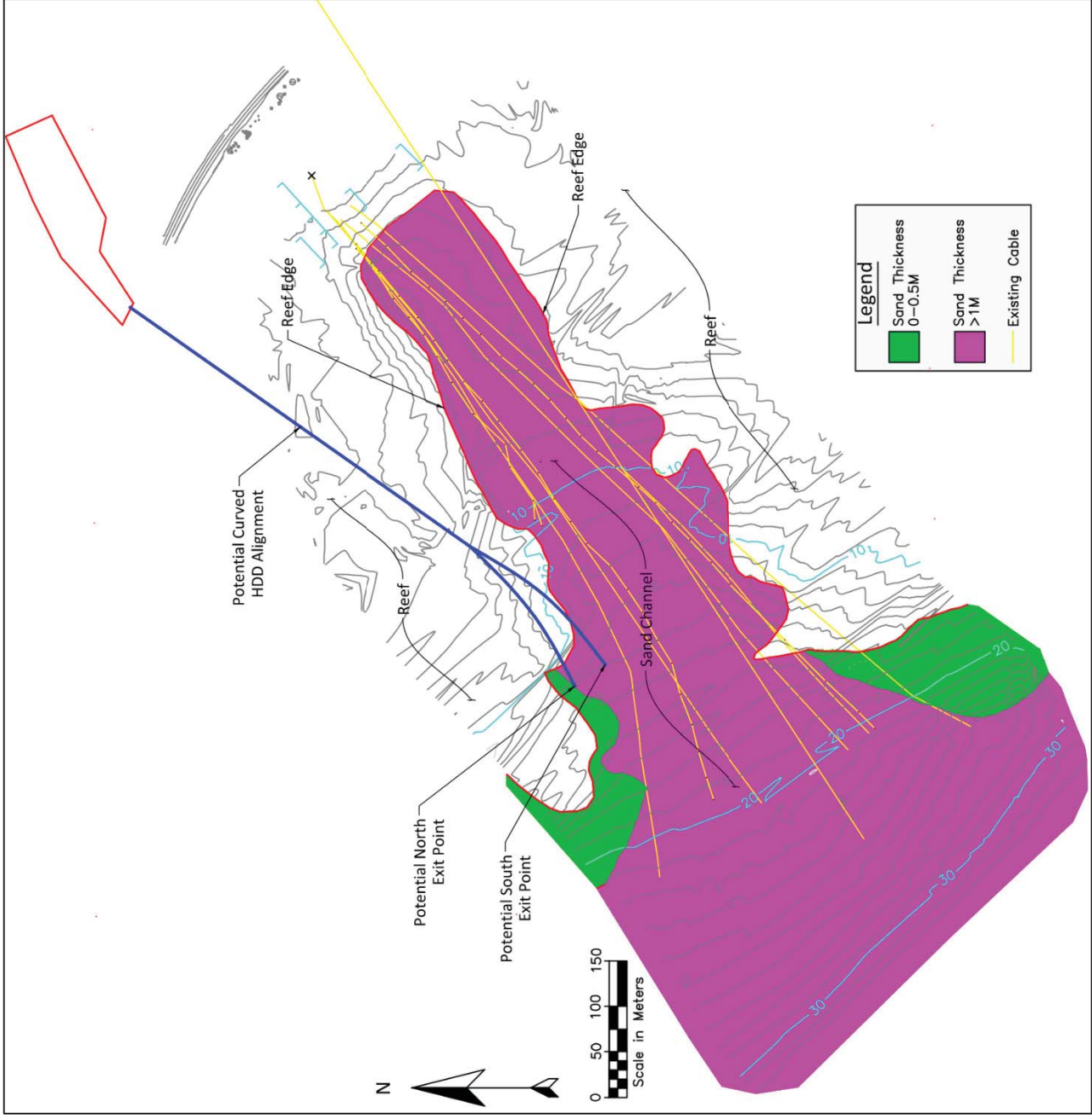


Figure 1 – Potential exit points for HDD fiber optic cable

Addendum to the Sea Engineering Report:
*Mākaha Horizontal Directional Drilling
Cable Landing Site Investigation*

Makaha Horizontal Directional Drilling Cable Landing Site Investigation

April, 2016



Prepared for:

R.M. Towill Corporation
2024 N. King St.
Honolulu, HI 96819

Prepared by:

Sea Engineering, Inc.
Makai Research Pier
Waimanalo, HI 96795



Job No. 25481



This page intentionally left blank



Contents

1. INTRODUCTION	3
2. METHODOLOGY	3
3. PROPOSED EXIT LOCATIONS.....	3
3.1 NORTHERN EXIT POINT	5
3.2 SOUTHERN EXIT POINT	6
4. SAND CHANNEL EDGE AND CABLE LOCATION CONFIRMATION	8
4.1 SAND CHANNEL EDGE CONFIRMATION	8
4.2 SAND FIELD AND CABLE LOCATION CONFIRMATION	8
5. MARINE BIOLOGICAL EVALUATION	9
6. SUMMARY	14



1. INTRODUCTION

The Hawaiian Telcom Services Company is planning to construct a subsurface conduit via horizontal direction drilling (HDD) to land a submarine telecommunications cable at Makaha, Oahu. Sea Engineering, Inc. (SEI) was contracted to conduct diving site reconnaissance and marine biological evaluation of two proposed HDD exits points in water depths of approximately 45 feet offshore of Makaha Beach Park.

2. METHODOLOGY

SCUBA diving site investigations of two proposed HDD exit points were conducted on March 15, 2016 by SEI divers and Dr. Steve Dollar of Marine Research Consultants. A Trimble SPS 461 differential GPS system, receiving the U.S. Coast Guard differential beacon corrections, was used to locate the two proposed cable route exit locations. The coordinate datum is NAD 83 (PA11). Marker buoys were deployed at each exit point. Both locations were inspected by a SEI engineer-diver and biologist Steve Dollar for viability of use as an exit location for the proposed cable route HDD from shore. The site survey included the following:

- Measurements from the proposed exit locations to the nearest object or biological feature;
- Representative photographs and video;
- Mapping of the location of the northern edge of the sand channel and fossil reef interface;
- Reconnaissance diving observations offshore of the proposed cable exit points to confirm continuation of the sand field, as well as to look for obstructions, existing cables, and important biological features or organisms.

3. PROPOSED EXIT LOCATIONS

Two proposed cable exit locations for inspection were provided by R.M. Towill Corp. These are listed in Table 1. The two proposed exit points, shown in Figure 1, and referred to as northern exit point and southern exit point, are located approximately 2000 ft offshore at the 14m (46 ft) depth contour, along the north side of a sand channel that extends offshore from Makaha Beach. Figure 1 also presents bathymetry, sand deposit margins and thicknesses, and existing cable locations mapped by Sea Engineering in 2001 for a proposed cable landing.

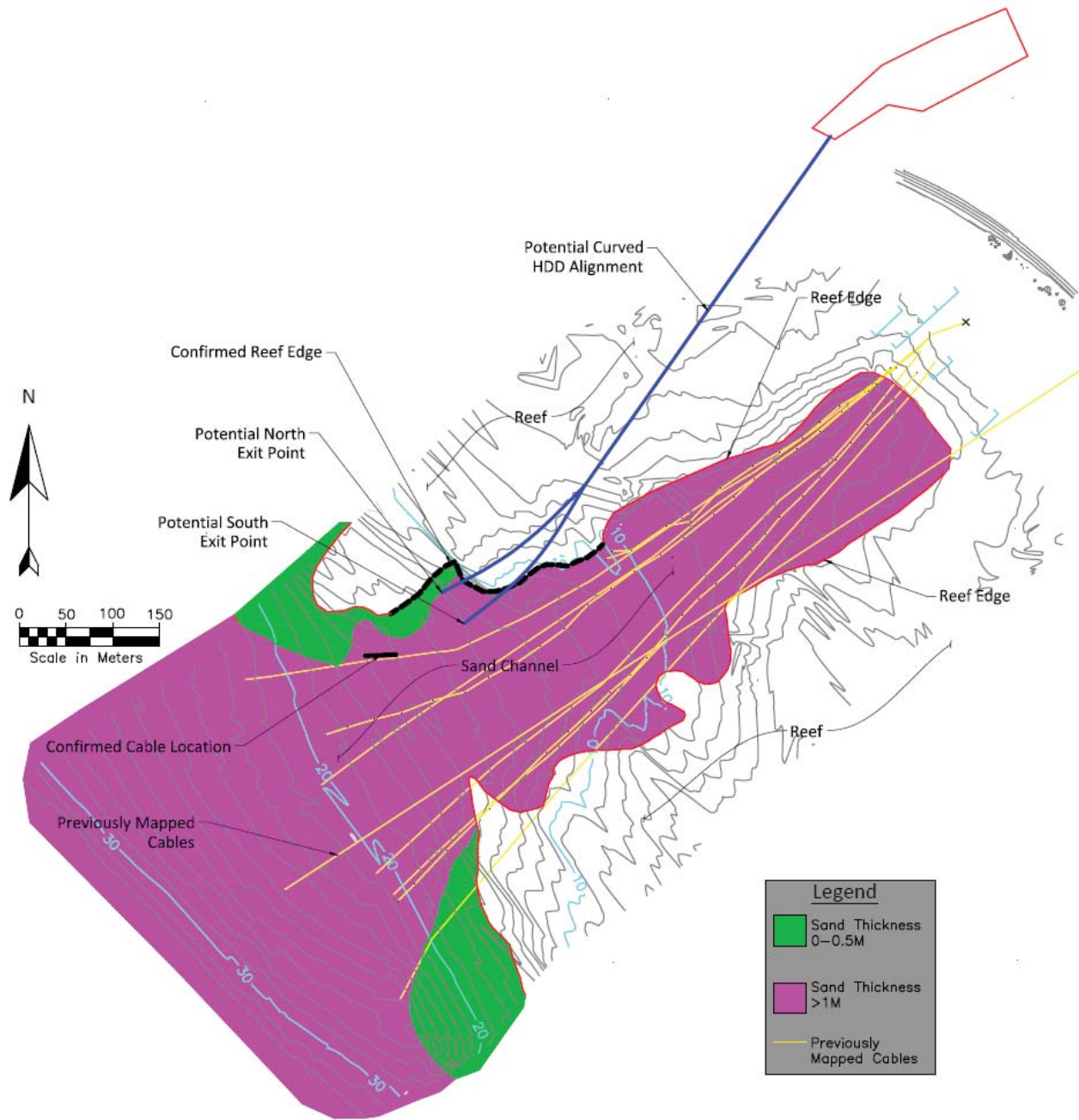


Figure 1. Makaha Site Map

Table 1. Proposed Cable Exit Locations

<u>Location Name</u>	<u>Latitude</u>	<u>Longitude</u>
Northern Exit Point	21.47441124 N	158.22675163 W
Southern Exit Point	21.47410986 N	158.22652548 W

Note: Coordinates in NAD 83(PA11) datum

3.1 Northern Exit Point

The northern exit point was located in sand less than 1 foot thick and approximately 4.5 feet southwest of a rocky outcropping (Figure 2). The outcropping is the beginning of a section of larger rock (3 foot diameter) and rubble mixed with sand that continues north to the edge of the sand channel. Numerous other rocks and hard material were located in the proximity of this location, primarily to the north, northeast, and northwest of the proposed exit location.




Figure 2: Northern exit point (yellow circle)

3.2 Southern Exit Point

The southern exit point was located in sand, and had no visible obstructions in the surrounding area (Figure 3). A tape measure was used to measure a 100 foot radius around the proposed exit location, and all material in the 100 foot radius was found to be sand. An existing cable is charted approximately 70 feet to the south and southeast of the exit point. Divers searched for this cable, but were unable to find it; it is likely buried in sand. Approximately 105 feet to the northeast there was a small boulder outcropping in the sand approximately 20 feet by 20 feet in size, with boulders ranging up to 5 foot diameter (Figure 4).



Figure 3: Southern exist point (yellow circle)



Figure 4: Boulders located approximately 105 feet to the north of the southern exit point

4. SAND CHANNEL EDGE AND CABLE LOCATION CONFIRMATION

4.1 Sand Channel Edge Confirmation

The northern edge of the sand channel, and beginning of hard bottom area was located by the divers, and mapped with differential GPS. This located edge of the sand channel is consistent with the channel margin previously mapped, as shown Figure 1.

4.2 Sand Field and Cable Location Confirmation

The sand field offshore of the southern proposed exit location was also surveyed by the dive team. The divers swam offshore in a zigzag pattern looking for obstructions, cables, outcroppings or important biological features. Divers confirmed that the sand channel continued offshore, and located a section of exposed cable, shown in Figure 5. This location of this section was plotted on Figure 1, and is consistent with previous mapped locations shown in the figure.



Figure 5. Exposed existing cable

5. MARINE BIOLOGICAL EVALUATION

As described above, the northern exit point is located in a sand patch just seaward of a boulder field that lies at the edge of a fossil reef structure. Close inspection of the boulders revealed that there was virtually no colonization of attached or motile microbenthic invertebrates, including corals, sea urchins, or macroalgae (Figures 6 and 7). Immediately inshore of the boulder field, bottom composition grades to a sloping edge of a fossil limestone reef platform (Figure 8). The upper surface of the reef platform contains undercuts and ledges (Figure 9). Of note is that none of the solid surfaces comprising either the boulders or the fossil reef are colonized by corals or other macroinvertebrates. As the solid reef surfaces appear to be suitable for coral settlement, it is likely that the lack of colonization is a result of frequent impacts from large waves that routinely occur in the winter months.



Figure 6. Weighted line marks location of northern cable exit point located close to seaward boundary of boulder field.




Figure 7. Close-up view of boulders and rocks adjacent to northern cable exit point. Note lack of colonization of rocks by any kind of biota.




Figure 8. Sloping edge of solid fossil reef structure just inshore of boulder field. North cable exit point lies close to diver.




Figure 9. View of fossil reef platform inshore of north cable exit point. Note lack of colonization by corals, macroalgae or motile invertebrates.

The southern cable exit point is located within a sand channel characterized by deep ripples (Figures 10 and 11). Reconnaissance swims in a radius of approximately 100 feet from the exit point revealed no hard surfaces, nor any benthic biota. As described above, the presence of deep rippling of the sand indicates recent transport by large swells. The lack of exposed solid surfaces and constant movement of sand by wave forces likely prevents the occurrence of macrobiotic communities in the area.




Figure 10. Location of south cable exit point on sand plain. Deep rippling of sand indicates recent exposure to large swells. No biota were noted on the sand plain.




Figure 11. Sand channel seen from above at location of south cable exit point.

Reconnaissance swims seaward of the south cable exit point revealed the partial exposure of a submarine cable (Figure 12). No part of the exposed cable was noted to contain any living colonizers.




Figure 12. Partially buried cable on sand plain seaward of south cable exit point. Note lack of biota on sand plain.



6. SUMMARY

Diving reconnaissance surveys conducted of two proposed HDD exit points revealed that the northern proposed exit point is characterized predominantly by hard bottom, with rock and coral outcroppings and thin sand patches, while the southern exit point is located in sand with no visible obstructions within a 100 foot radius. While the composition of the substratum is different at the two locations, they are similar in that neither contains any significant, biotic communities, including living reef corals. While the southern site is composed entirely of shifting sand, there is abundant solid surfaces in the form of fossil reef and limestone boulders at the northern site. The lack of biotic colonization of these surfaces suggests that the normal wave climate is severe enough to restrict the settlement and growth of coral reef communities. Segments of the northern fossil reef edge and the closest existing cable were mapped, and found to be consistent with previously mapped locations shown on Figure 1.

Appendix F

Tom Nance Water Resource Engineering, 2016. Reference in Text (TNWRE, 2016), *Memorandum: Potential Impact of Groundwater Resources of HAWTEL's Horizontal Directional Drilling (HDD) for a Submarine Fiber Optic Cable*. Prepared by Tom Nance Water Resource Engineering. Prepared for R. M. Towill Corporation.



Tom Nance Water
Resource Engineering

No. of pages: 7
Email: BrianT@rmtowill.com
greg@tnwre.com
todd@tnwre.com

Original will will not
be mailed to you.

March 14, 2016
16-047 | 16-04

MEMORANDUM

To: Brian Takeda – RM Towill Corporation
From: Tom Nance
Subject: Potential Impact on Groundwater Resources of HAWTEL's Horizontal Directional Drilling (HDD) for a Submarine Fiber Optic Cable

Introduction

This memo and its attachments address the potential impact on groundwater of the proposed HDD boring for HAWTEL's submarine fiber optic cable. Figure 1 shows the location of the proposed HDD boring near the north end of Makaha Beach Park. Several alignments are being evaluated but all are close to the alignment shown on Figure 1. Figure 2 is a preliminary cross section of the alignment. It may reach a depth of 80 to 100 feet below sea level offshore and would daylight about 2300 feet offshore where the water depth is about 55 feet.

Groundwater Occurrence in the Vicinity of the Proposed HDD Boring

Groundwater occurs in two geologic formations in Makaha Valley. By far the most important is the groundwater in the unweathered Waianae volcanics. These volcanics are exposed in the valley walls and lie beneath the alluvium which blankets the valley floor. All wells which tap the groundwater in these volcanics are arrayed around the perimeter of the valley. The nearest of these wells is a Honolulu Board of Water Supply well, identified as State No. 2812-01. It is 4600 feet inland of the upper end of the proposed HDD boring (refer to Figure 3). Its reported initial static water level was 16.7 feet above sea level. This relatively high level is likely the result of the confinement of the groundwater by the overlying consolidated alluvium.

The second groundwater body in Makaha Valley exists in the alluvium which blankets the valley floor. The alluvium is poorly permeable so yields of wells are modest. However, the water is generally fresh. Two such wells irrigate the Makaha East golf course and two more have been developed to irrigate the proposed renovation of the Makaha West golf course. A number of other, much smaller capacity

wells tap this formation for the irrigation and/or drinking water supply of individual lot owners. However, none of the wells in the alluvium are in the near proximity of the proposed HDD boring.

Two USGS test holes provide some indication of groundwater conditions near to the proposed HDD boring. The locations of both of these are shown on Figure 3. Well 2913-02 was drilled in 1962 to 49 feet below sea level. It tapped into consolidated coral. Unfortunately, no water quality are available for this well. Well 2813-02 was also drilled in 1962 to a depth of 25 feet below sea. It also was drilled into coral. Its chlorides were 10,500 mg/l, more than 50 percent of the salinity of seawater. Results of these two wells indicate that the shallow groundwater in the coral and alluvium near the proposed HDD boring is not a resource of usable salinity. As such, the focus of the HDD boring's potential impact is on the groundwater in the Waianae volcanics.

Potential Impact of the HDD Boring on Groundwater in the Waianae Volcanics

According to the geologic mapping in Bulletin 2 of the Hawaii Division of Hydrography (Harold T. Stearns, 1939), the HDD boring would start in unconsolidated non-calcareous alluvium and encounter consolidated alluvium and/or coral before reaching the buried Waianae volcanics at an unknown depth. If that depth exceeds the depth of the HDD boring, no impact on groundwater in the Waianae volcanics would occur.

A simple slope projection of the exposed Waianae volcanics suggests that this formation is at least 200 feet below sea level at the HDD boring site, far deeper than the HDD boring would go. However, because slope projections can sometimes be misleading due to subaerial erosion after the submarine flank has been covered with alluvium, it was decided to drill a 100-foot deep exploratory borehole near the inland end of the proposed HDD boring to identify which formations occur at what depth and to evaluate the groundwater encountered. The location of this boring is shown on Figure 4. It is in the middle of HAWTEL's dirt and gravel access road at a ground elevation of about 31 feet. The borehole was core drilled to a below ground depth of 35 feet. Loose basalt gravel at that depth created difficulties for the coring process, so drilling was changed to conventional rotary with a hammer bit and air (without foam) as the circulating fluid. Water was first air lifted to the ground surface during the process of drilling at 35-foot depth and the amount significantly increased at 60-foot depth. The total boring depth was 105 feet (about 84 feet below sea level). The borehole immediately collapsed when the drill string was initially removed. After reinstalling the drill string and clearing the borehole to its drilled depth, the borehole collapsed a second time. The significant findings from this borehole are as follows:

- The formation encountered over the full 105-foot depth of the boring was entirely alluvium, some consolidated and some loose and caving. There were also interbedded thin layers of dark brown clayey silt. Flow lavas of the Waianae volcanics, within which groundwater tapped by BWS drinking water wells resides, were never encountered.
- Samples of water air lifted out of the borehole during the drilling process were collected at three depths. These samples were found to be brackish and of increasing salinity with depth:

Water Samples Collected from the Exploratory Borehole

Sample		Specific Conductance (μS/cm)	Salinity (PPT)	Chlorides (MG/L)
Below Ground Depth (Feet)	Approx. Elev. (Feet MSL)			
45	-14	7,720	4.26	2260
60	-29	8,660	4.82	2565
75	-44	10,150	5.72	3050

Summary Conclusions

1. HAWTEL's HDD boring for a proposed submarine fiber optic cable will not encounter the flow lavas of the Waianae volcanics. As such, it will have no impact on the drinking water aquifer which resides in these volcanics.
2. Brackish to saline groundwater will be encountered at and below sea level in the HDD boring. The salinity and yield of this groundwater make this water body of no significant present or foreseeable use.

Attachments

ec: Greg Fukumitsu and Todd Yonamine – TNWRE, Inc.

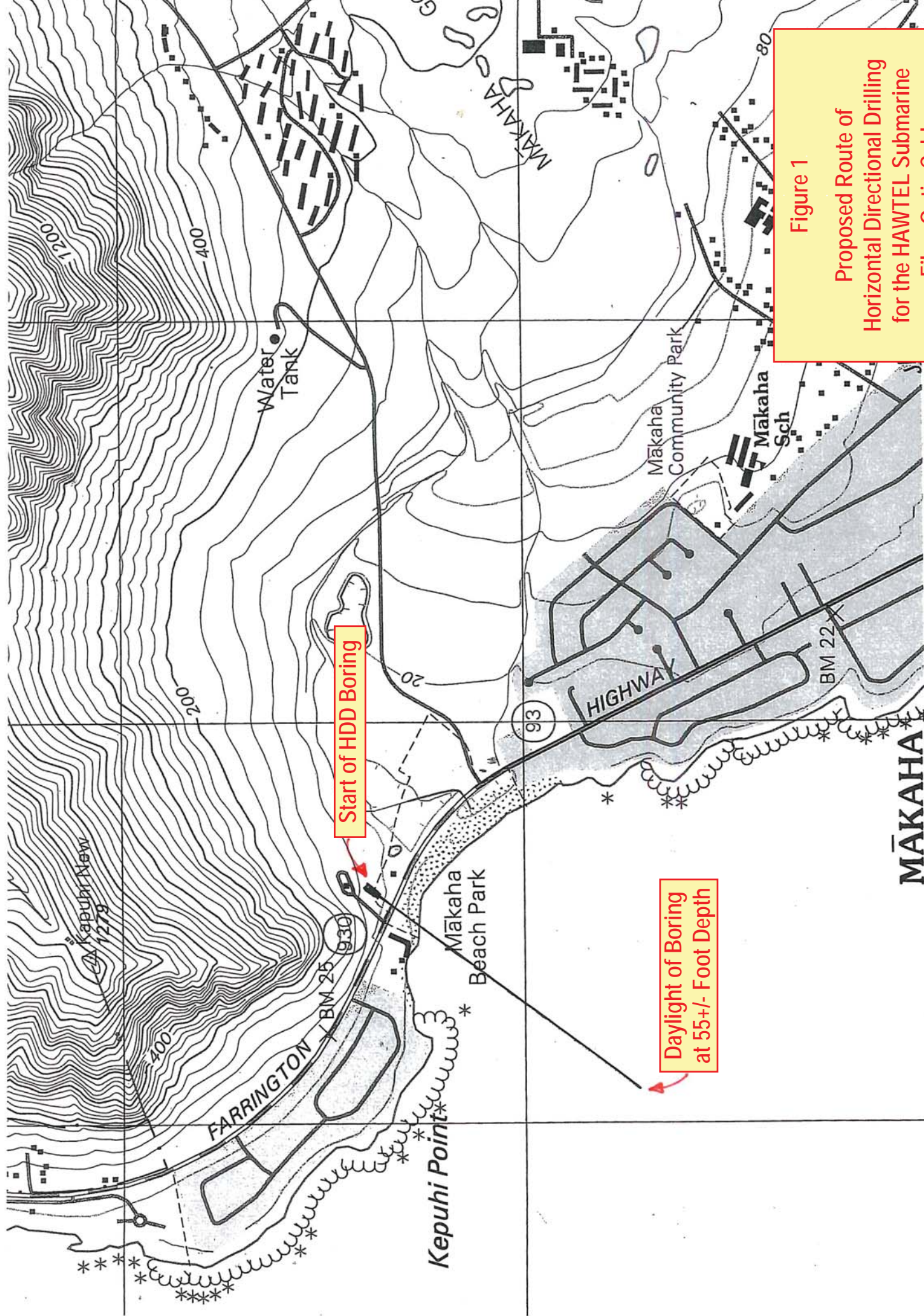


Figure 1
Proposed Route of
Horizontal Directional Drilling
for the HAWTEL Submarine
Fiber Optic Cable

Scale: 1" = 1000'

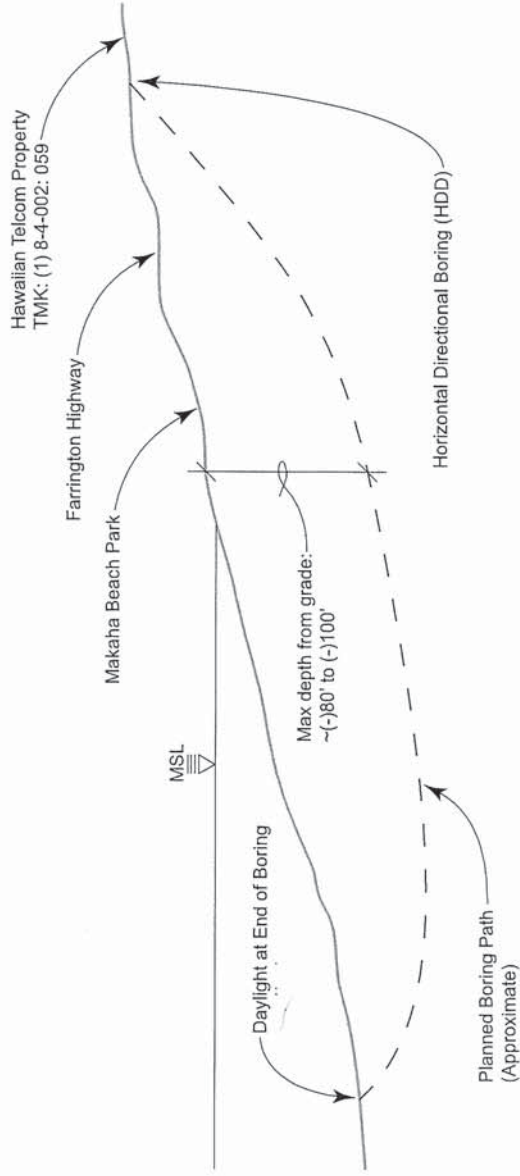


Figure 2
Preliminary Cross Section of the
Proposed HDD Boring

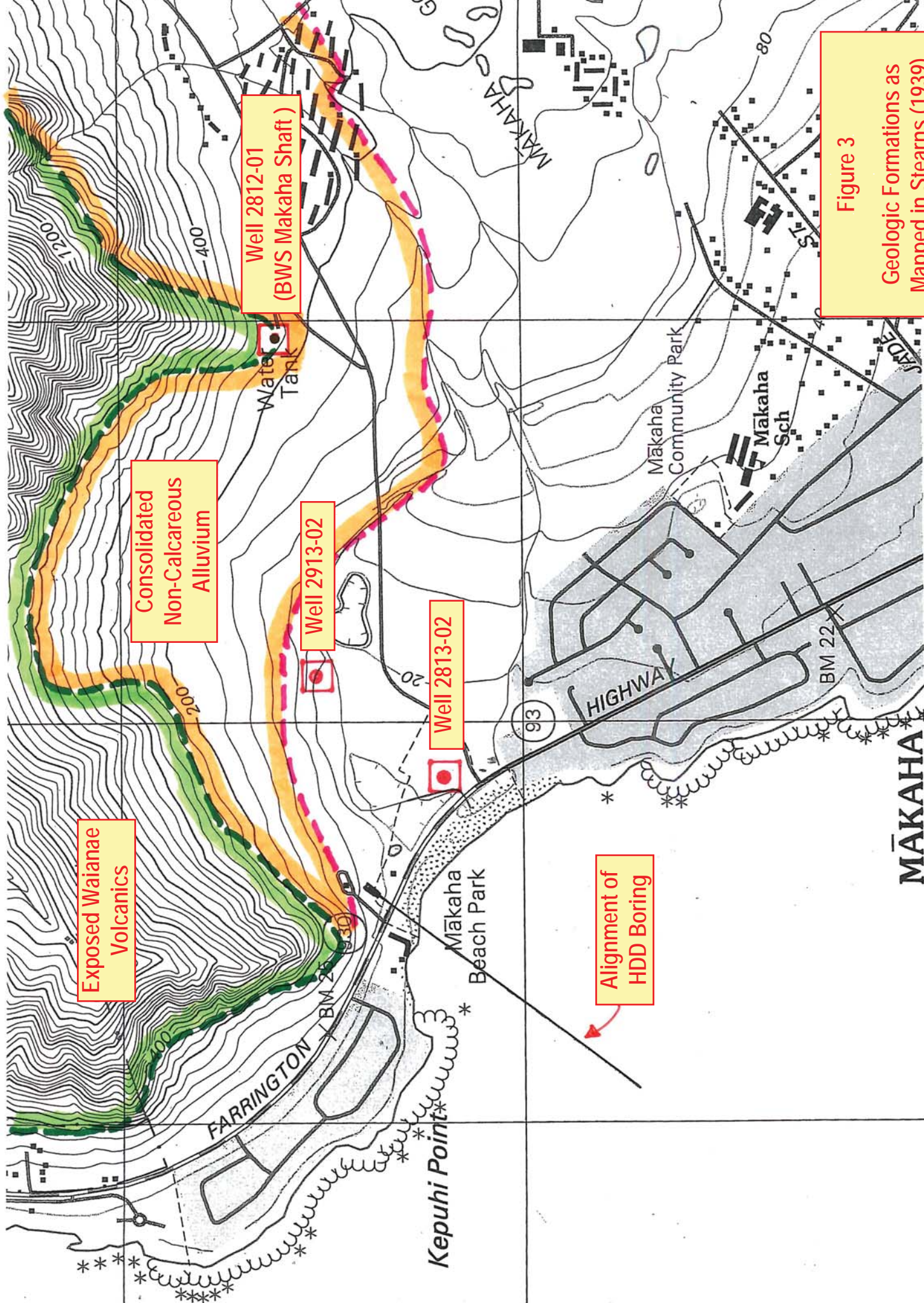


Figure 3
Geologic Formations as Mapped in Stearns (1939)

Scale: 1" = 1000'

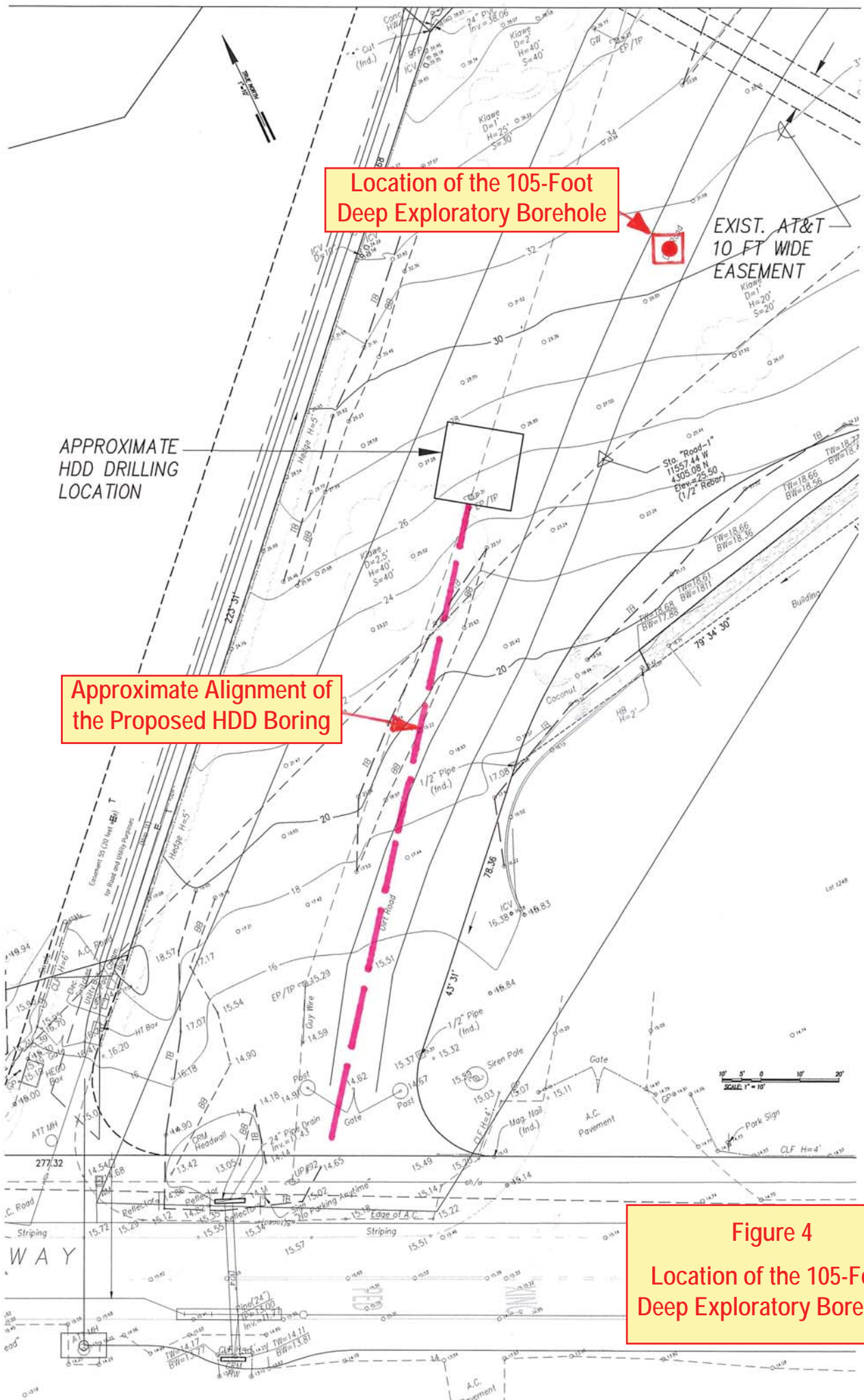


Figure 4
Location of the 105-Foot Deep Exploratory Borehole