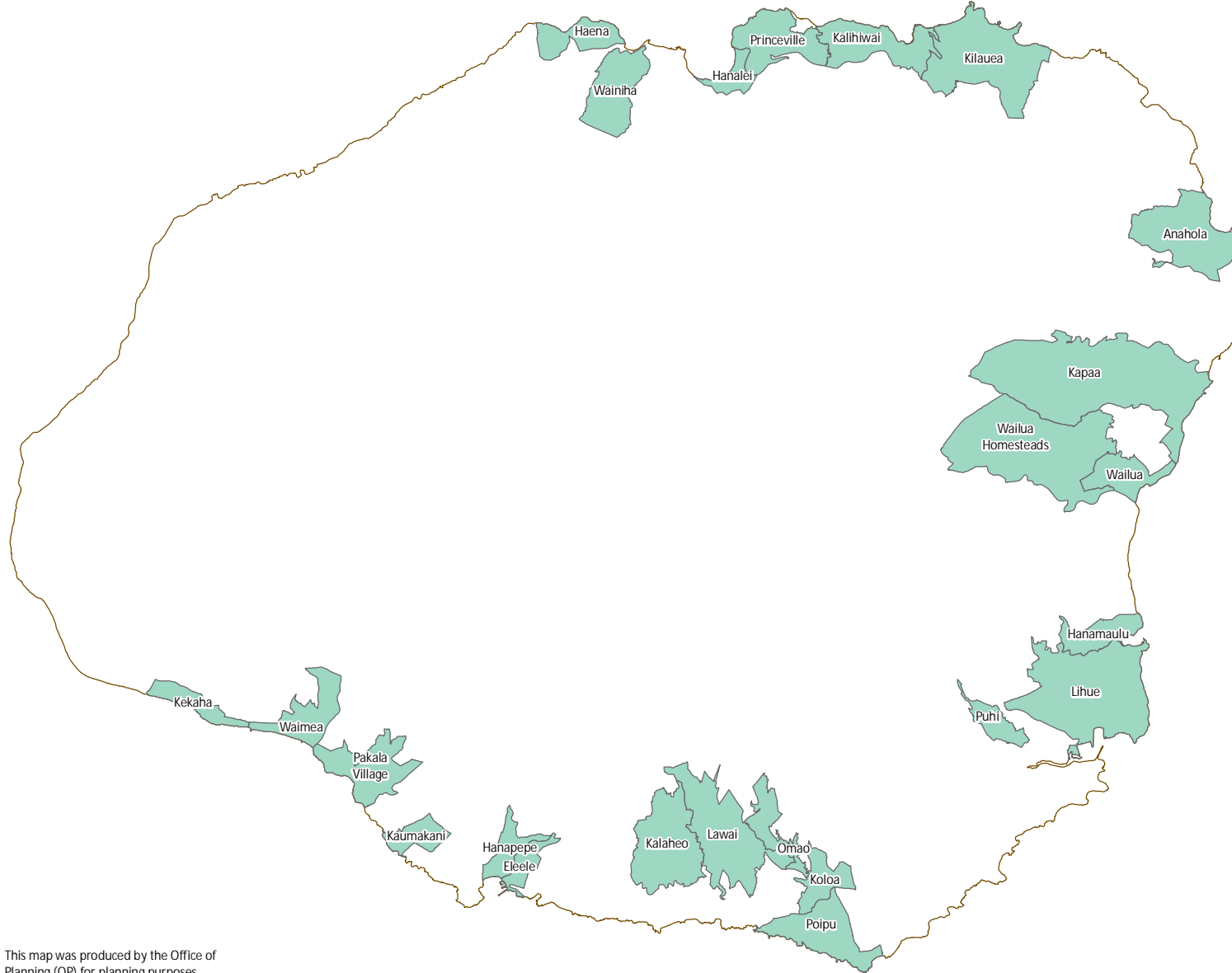
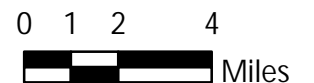


2010 Census Designated Places

Island of Kauai

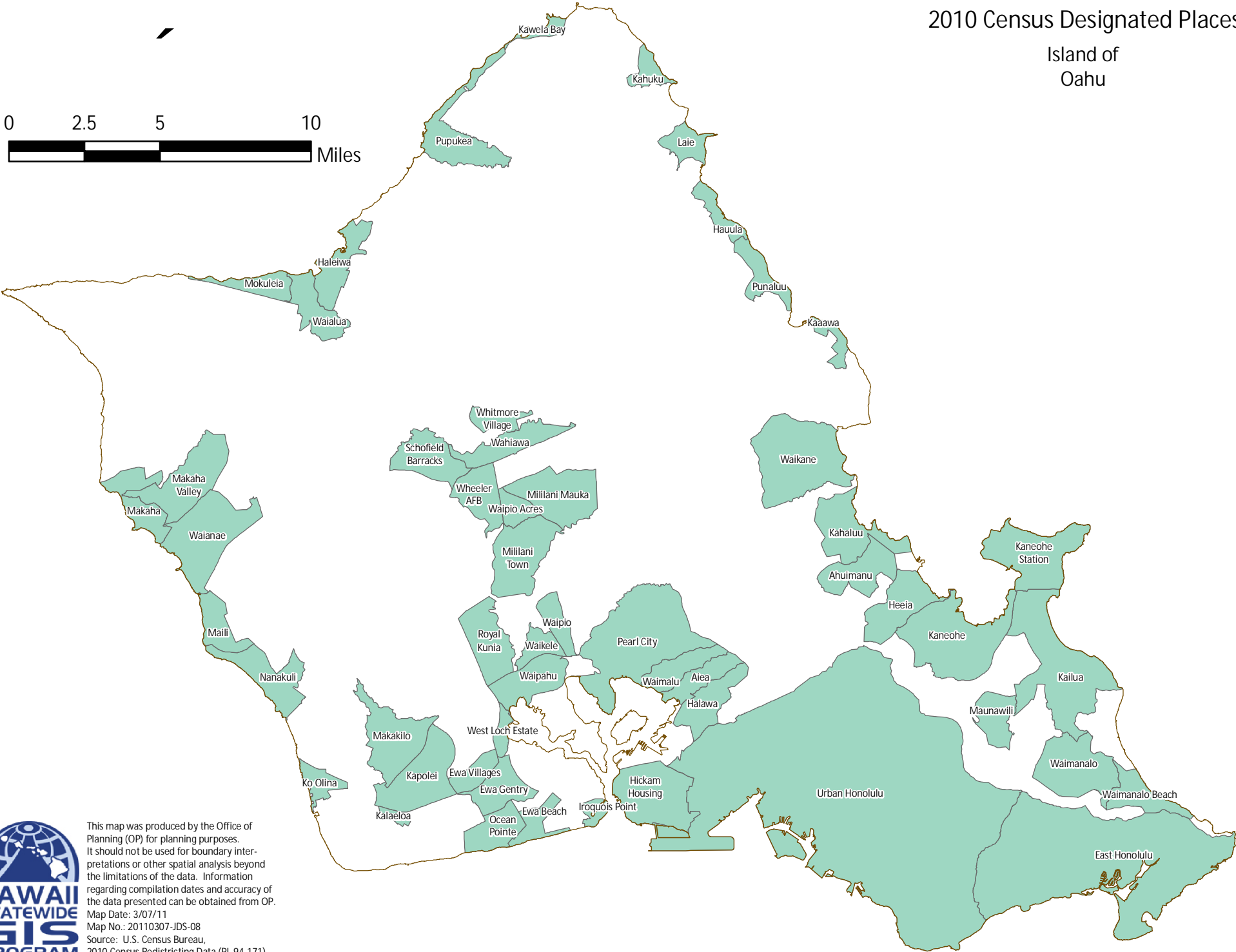
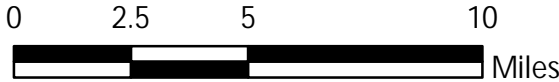


This map was produced by the Office of Planning (OP) for planning purposes. It should not be used for boundary interpretations or other spatial analysis beyond the limitations of the data. Information regarding compilation dates and accuracy of the data presented can be obtained from OP.
Map Date: 3/07/11
Map No.: 20110307-JDS-04
Source: U.S. Census Bureau, 2010 Census Redistricting Data (PL 94-171).

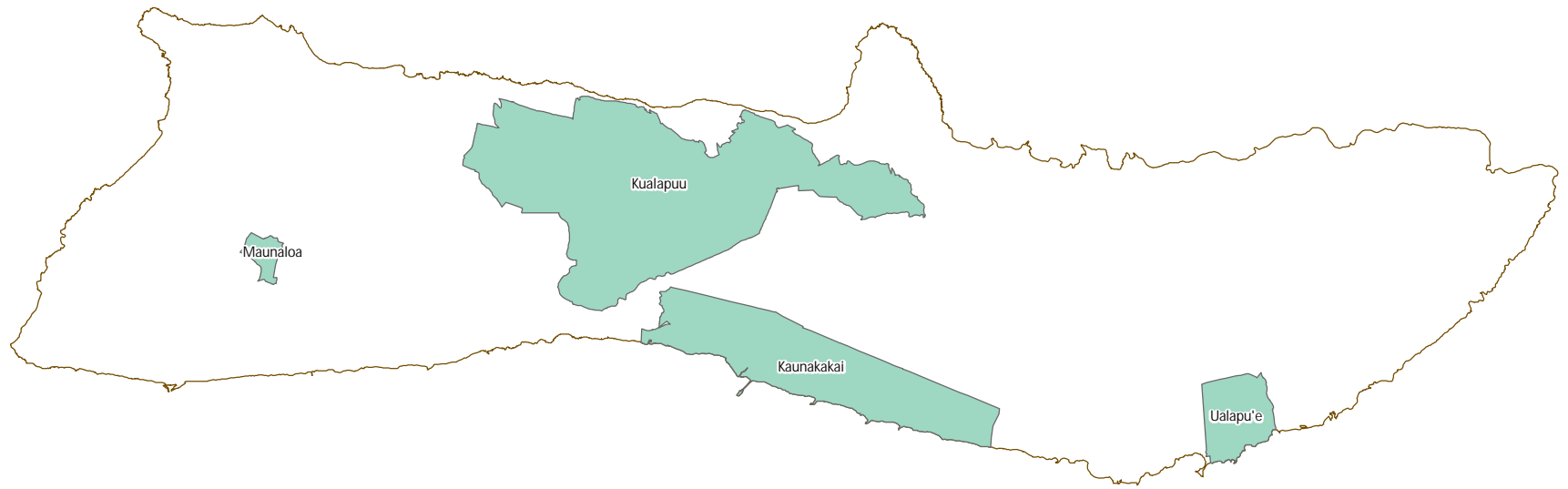


2010 Census Designated Places

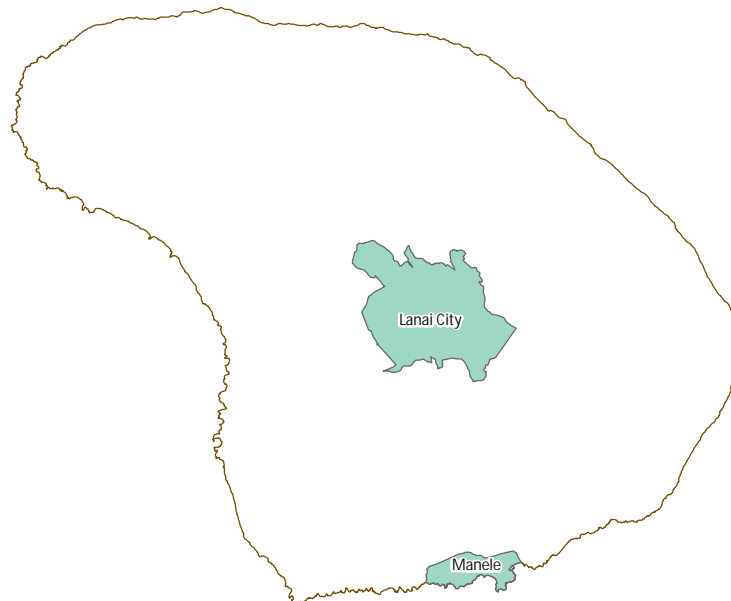
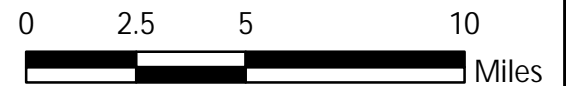
Island of Oahu



This map was produced by the Office of Planning (OP) for planning purposes. It should not be used for boundary interpretations or other spatial analysis beyond the limitations of the data. Information regarding compilation dates and accuracy of the data presented can be obtained from OP.
Map Date: 3/07/11
Map No.: 20110307-JDS-08
Source: U.S. Census Bureau, 2010 Census Redistricting Data (PL 94-171)

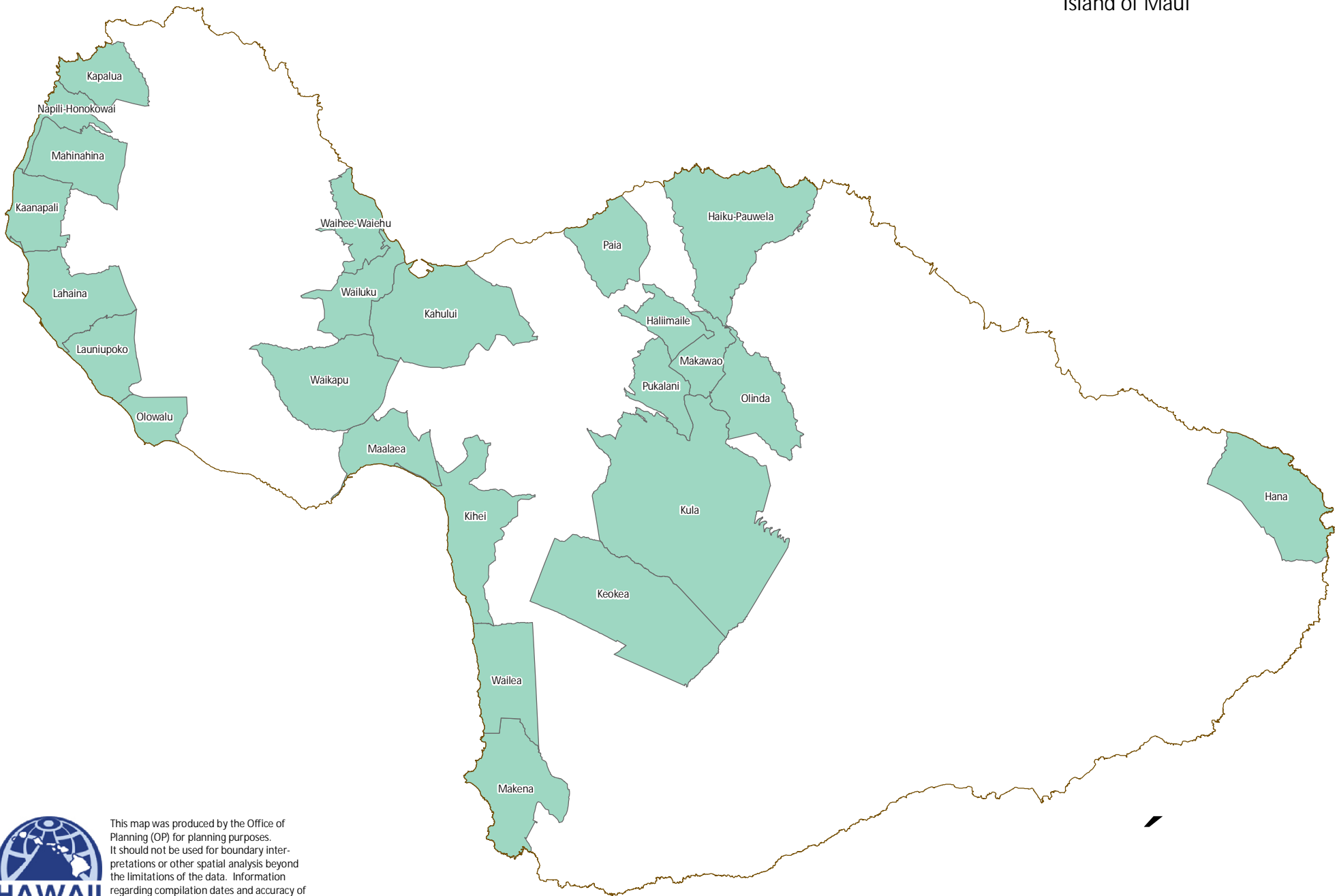


2010 Census Designated Places
Islands of Molokai and Lanai



This map was produced by the Office of Planning (OP) for planning purposes. It should not be used for boundary interpretations or other spatial analysis beyond the limitations of the data. Information regarding compilation dates and accuracy of the data presented can be obtained from OP.
 Map Date: 3/07/11
 Map No.: 20110307-JDS-07
 Source: U.S. Census Bureau, 2010 Census Redistricting Data (PL 94-171).

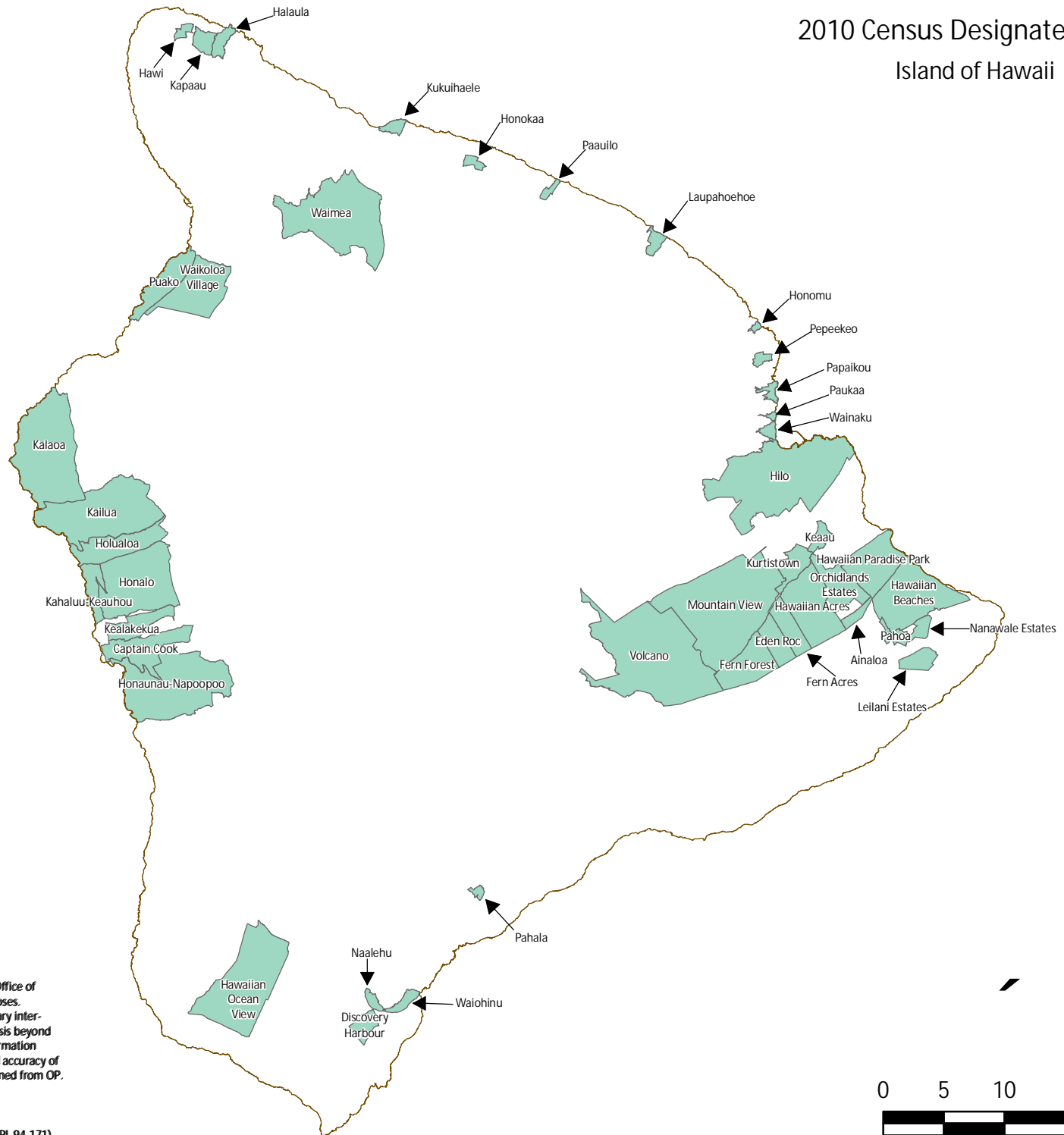
2010 Census Designated Places Island of Maui



This map was produced by the Office of Planning (OP) for planning purposes. It should not be used for boundary interpretations or other spatial analysis beyond the limitations of the data. Information regarding compilation dates and accuracy of the data presented can be obtained from OP.
Map Date: 3/07/11
Map No.: 20110307-JDS-05
Source: U.S. Census Bureau
2010 Census Redistricting Data (PL 94-171)



2010 Census Designated Places Island of Hawaii



This map was produced by the Office of Planning (OP) for planning purposes. It should not be used for boundary interpretations or other spatial analysis beyond the limitations of the data. Information regarding compilation dates and accuracy of the data presented can be obtained from OP.
Map Date: 3/07/11
Map No.: 20110307-JDS-03
Source: U.S. Census Bureau, 2010 Census Redistricting Data (PL 94-171).

