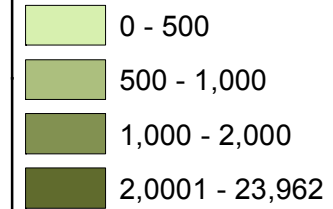
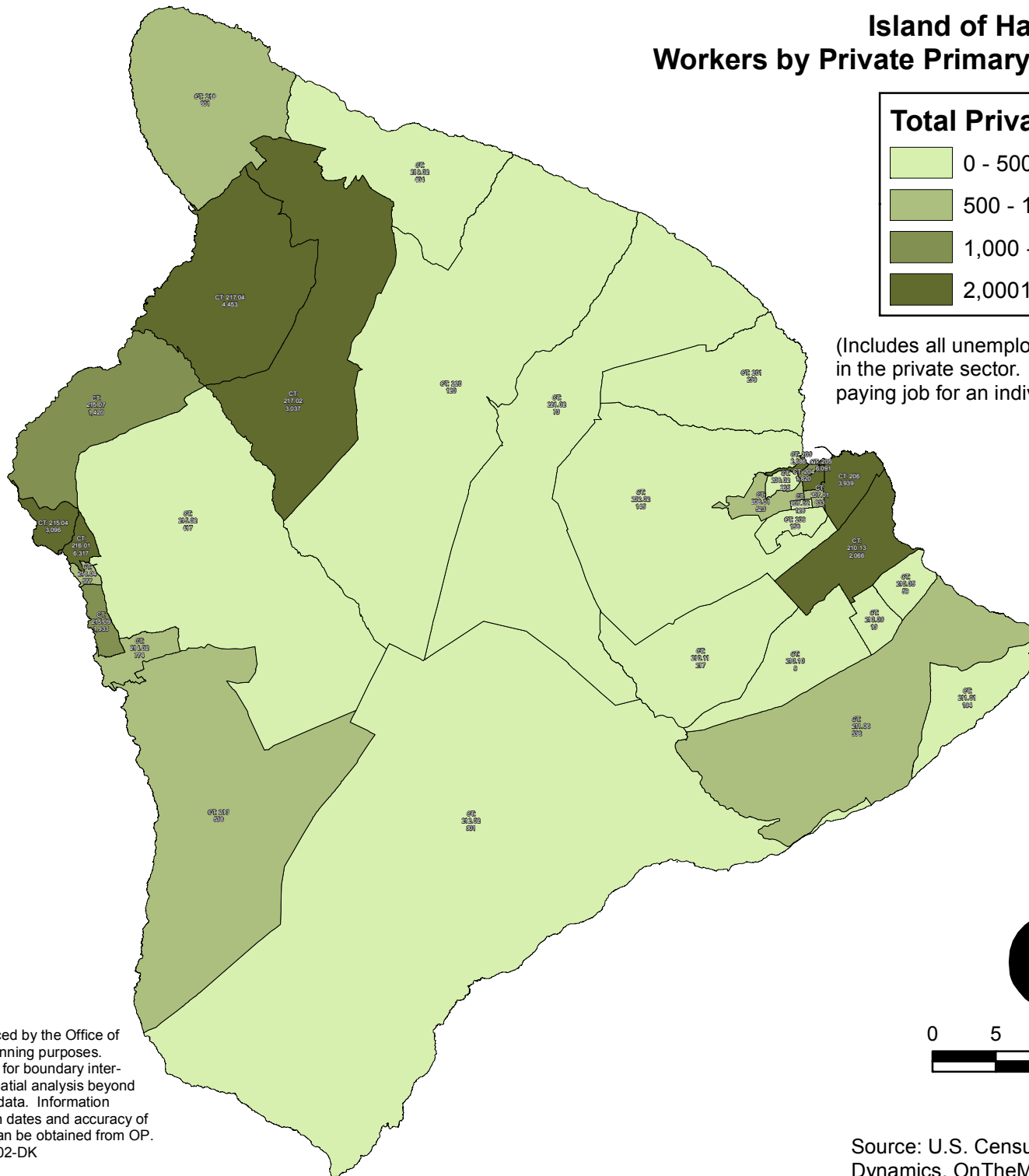


Island of Hawaii Workers by Private Primary Job Location: 2010

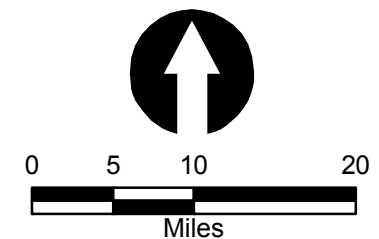
Total Private Primary Jobs



(Includes all unemployment insurance-covered jobs in the private sector. A primary job is the highest paying job for an individual worker for the year)



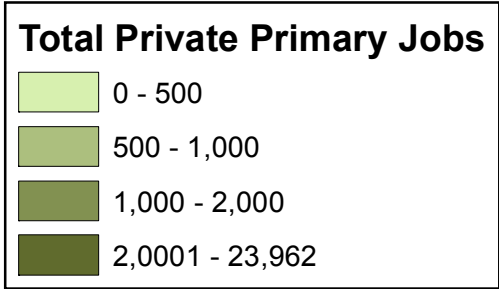
This map was produced by the Office of Planning (OP) for planning purposes. It should not be used for boundary interpretations or other spatial analysis beyond the limitations of the data. Information regarding compilation dates and accuracy of the data presented can be obtained from OP.
Map No.: 20120918-02-DK
Map Date: 09/18/12



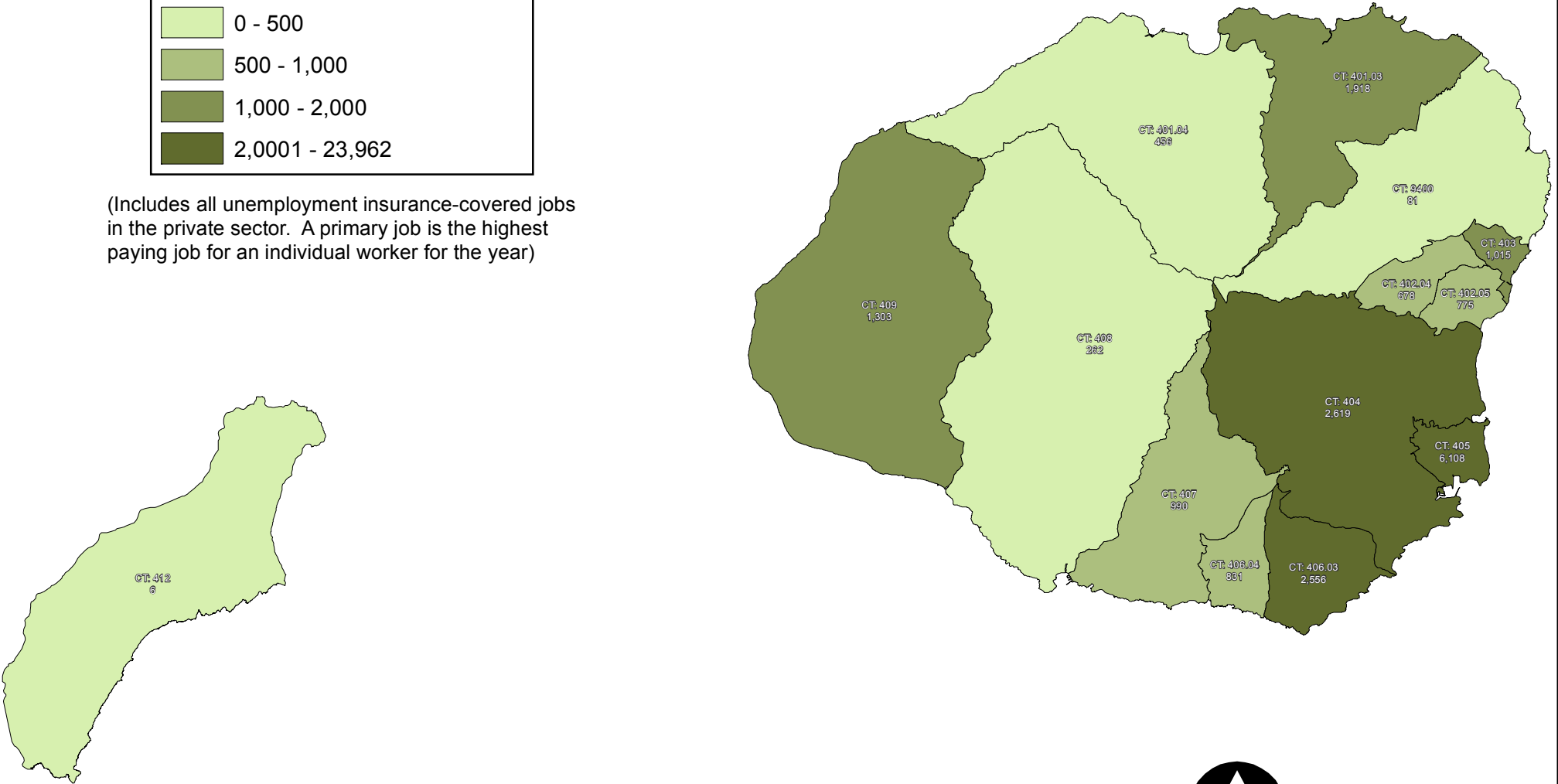
Source: U.S. Census Bureau, Local Employment Dynamics, OnTheMap Application.

Islands of Kauai and Niihau

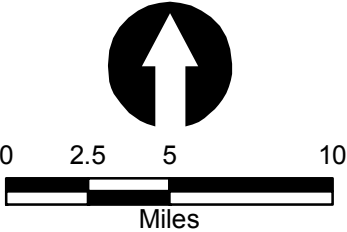
Workers by Private Primary Job Location: 2010



(Includes all unemployment insurance-covered jobs in the private sector. A primary job is the highest paying job for an individual worker for the year)



This map was produced by the Office of Planning (OP) for planning purposes. It should not be used for boundary interpretations or other spatial analysis beyond the limitations of the data. Information regarding compilation dates and accuracy of the data presented can be obtained from OP.
 Map No.: 20120918-04-DK
 Map Date: 09/18/12

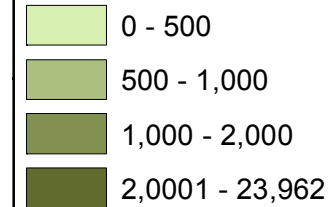


Source: U.S. Census Bureau, Local Employment Dynamics, OnTheMap Application.

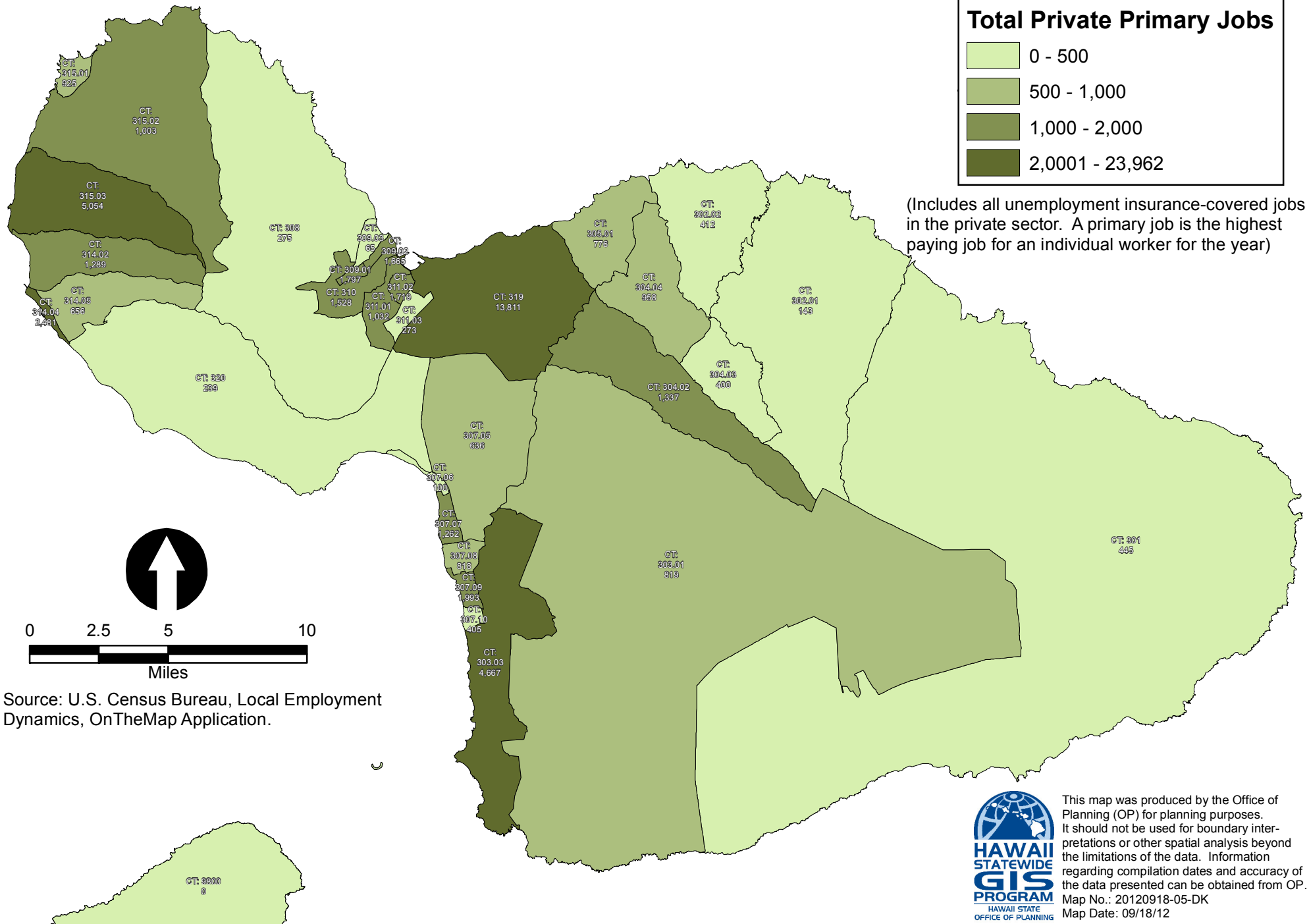
Island of Maui

Workers by Private Primary Job Location: 2010

Total Private Primary Jobs



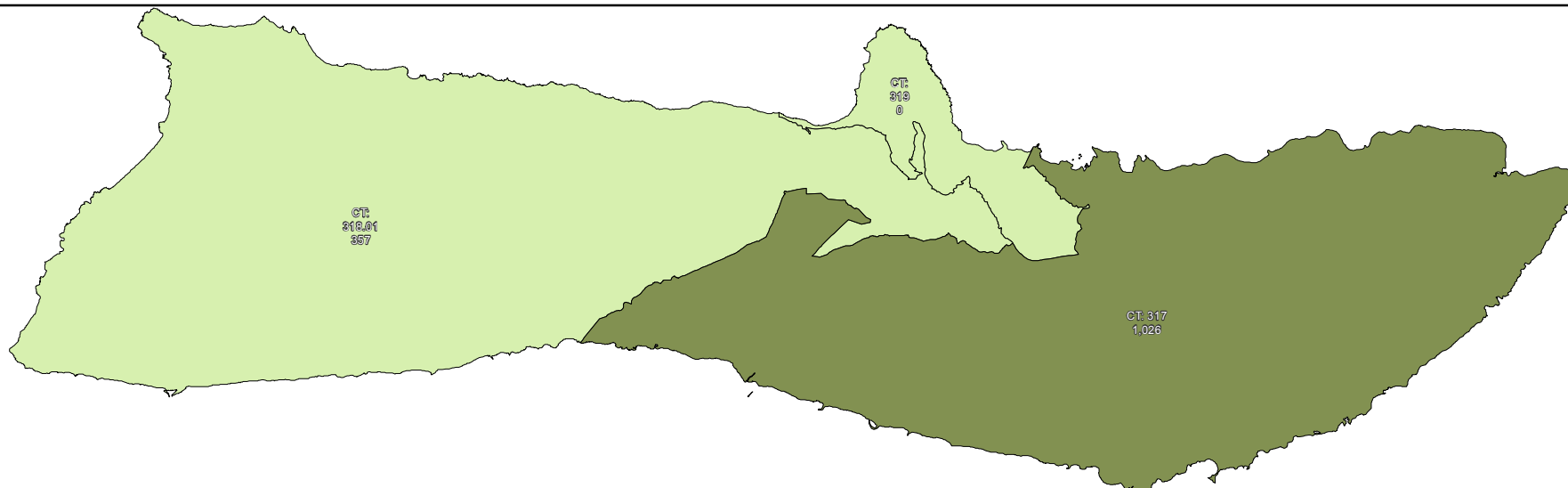
(Includes all unemployment insurance-covered jobs in the private sector. A primary job is the highest paying job for an individual worker for the year)



Source: U.S. Census Bureau, Local Employment Dynamics, OnTheMap Application.

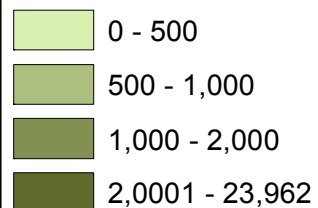


This map was produced by the Office of Planning (OP) for planning purposes. It should not be used for boundary interpretations or other spatial analysis beyond the limitations of the data. Information regarding compilation dates and accuracy of the data presented can be obtained from OP.
 Map No.: 20120918-05-DK
 Map Date: 09/18/12



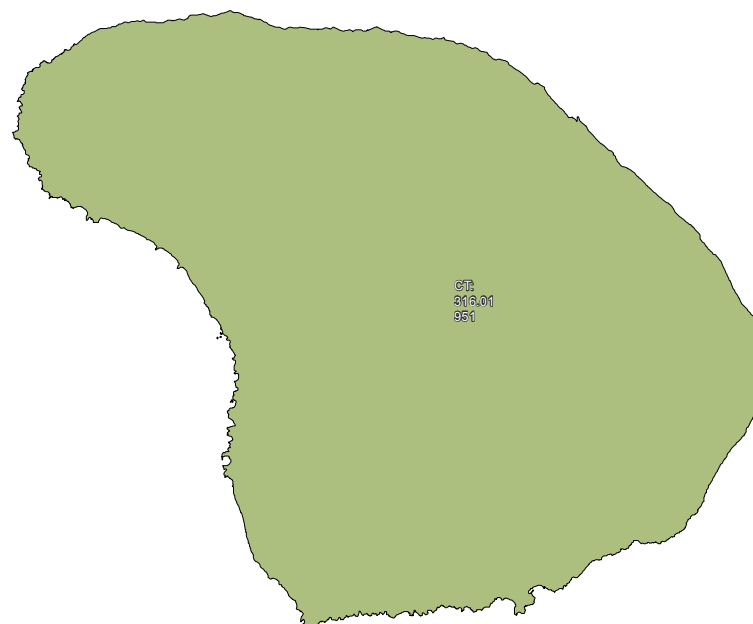
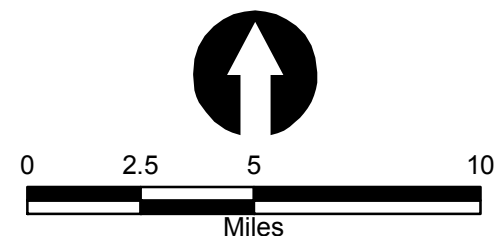
Islands of Molokai and Lanai Workers by Private Primary Job Location: 2010

Total Private Primary Jobs




(Includes all unemployment insurance-covered jobs in the private sector. A primary job is the highest paying job for an individual worker for the year)

Source: U.S. Census Bureau, Local Employment Dynamics, OnTheMap Application.



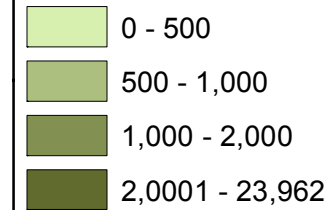
This map was produced by the Office of Planning (OP) for planning purposes. It should not be used for boundary interpretations or other spatial analysis beyond the limitations of the data. Information regarding compilation dates and accuracy of the data presented can be obtained from OP.
Map No.: 20120918-06-DK
Map Date: 09/18/12



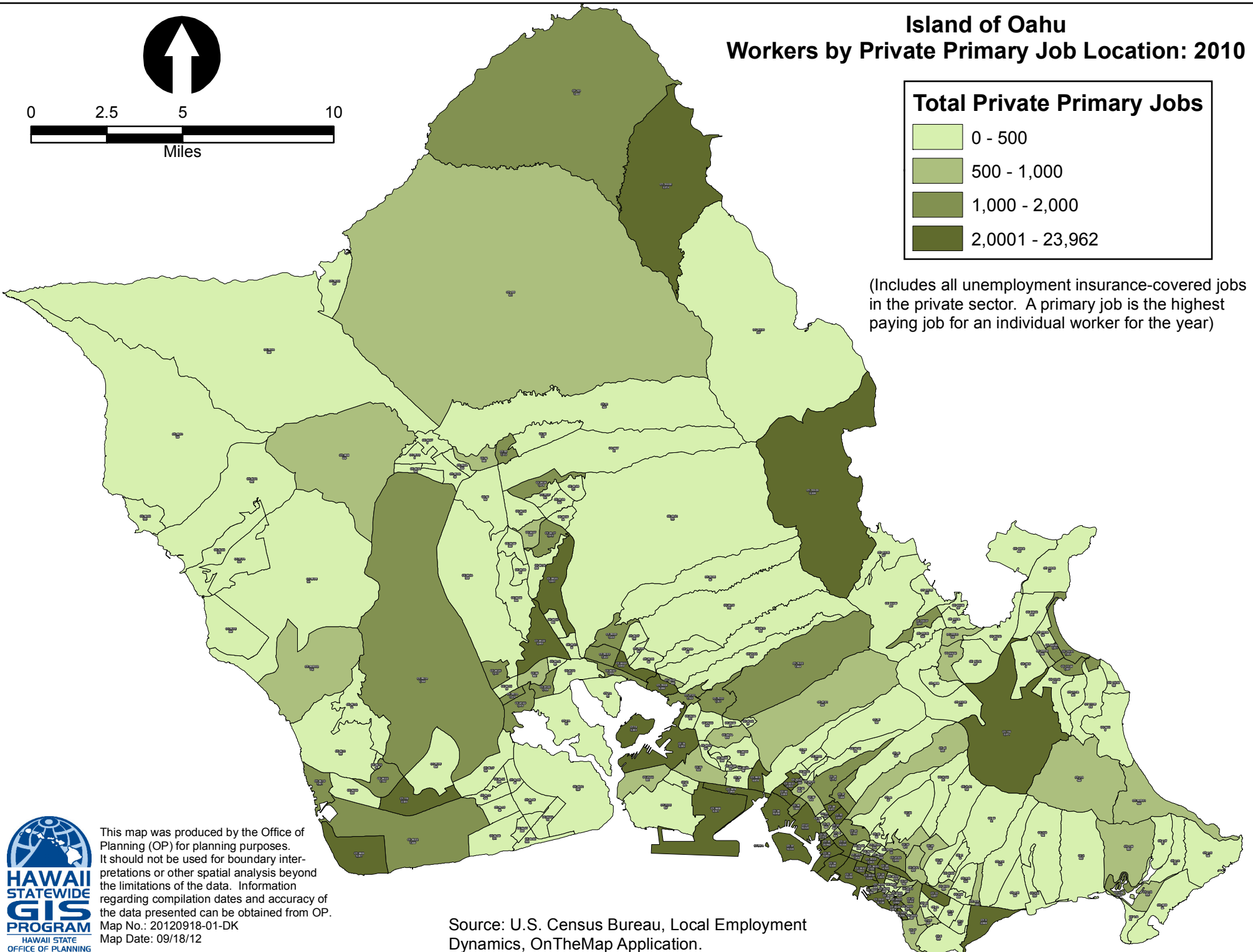
0 2.5 5 10
Miles

Island of Oahu Workers by Private Primary Job Location: 2010

Total Private Primary Jobs



(Includes all unemployment insurance-covered jobs in the private sector. A primary job is the highest paying job for an individual worker for the year)



This map was produced by the Office of Planning (OP) for planning purposes. It should not be used for boundary interpretations or other spatial analysis beyond the limitations of the data. Information regarding compilation dates and accuracy of the data presented can be obtained from OP.
Map No.: 20120918-01-DK
Map Date: 09/18/12

Source: U.S. Census Bureau, Local Employment Dynamics, OnTheMap Application.

