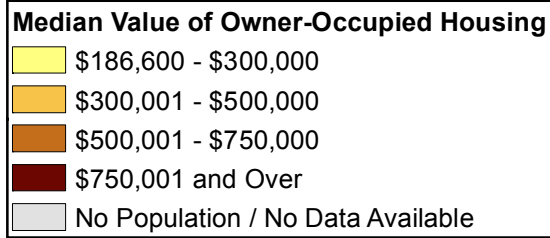
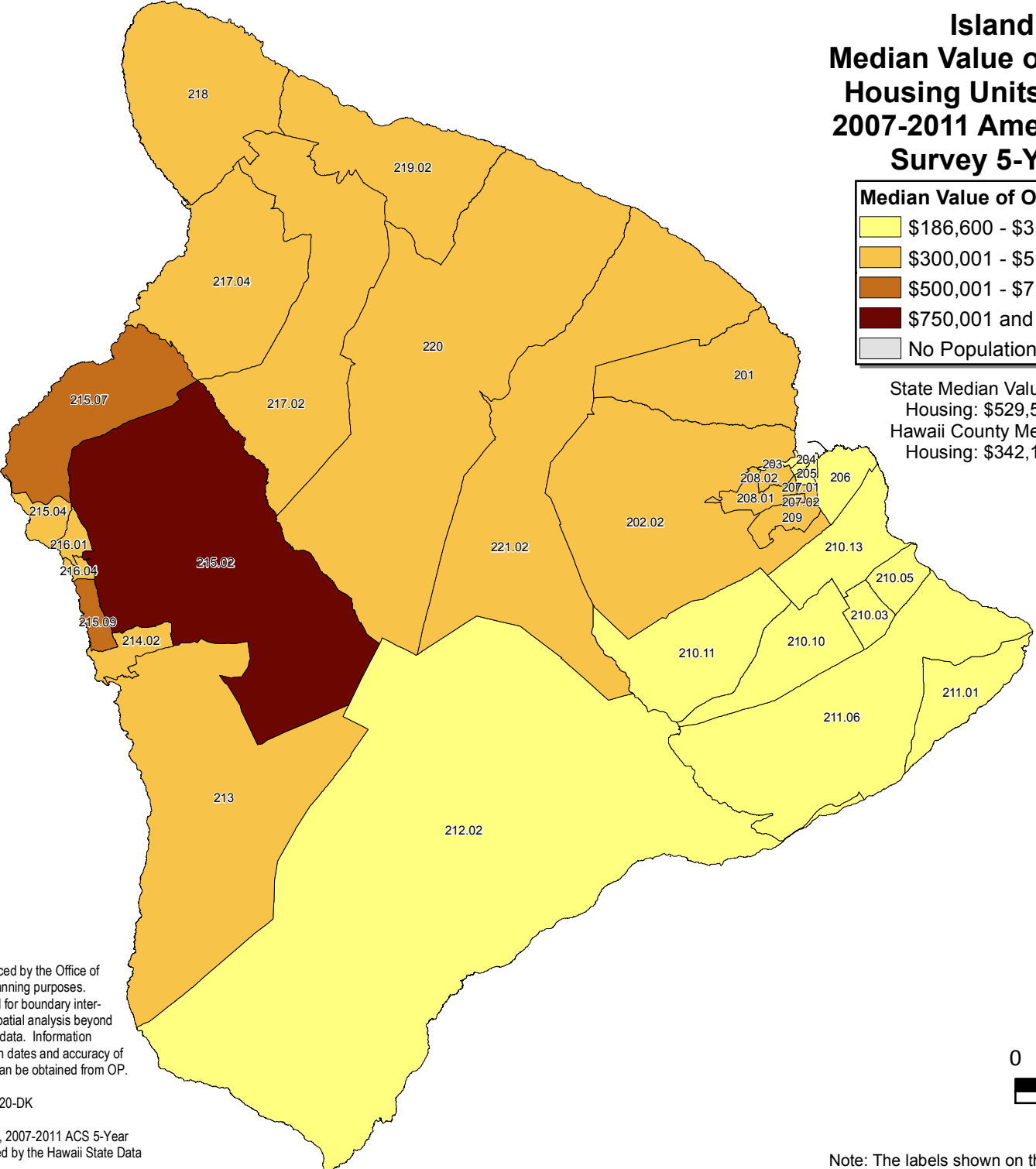


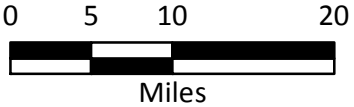
Island of Hawaii Median Value of Owner-Occupied Housing Units by Census Tract 2007-2011 American Community Survey 5-Year Estimates



State Median Value of Owner-Occupied Housing: \$529,500
Hawaii County Median Value of Owner-Occupied Housing: \$342,100

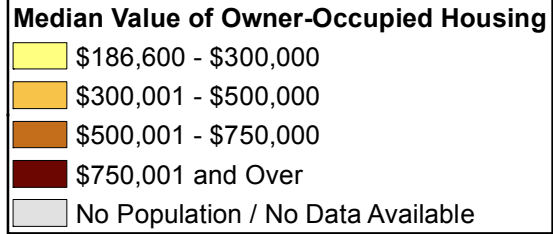


This map was produced by the Office of Planning (OP) for planning purposes. It should not be used for boundary interpretations or other spatial analysis beyond the limitations of the data. Information regarding compilation dates and accuracy of the data presented can be obtained from OP.
Map Date: 01/16/13
Map No.: 20130116-20-DK
Source: U.S. Census Bureau, 2007-2011 ACS 5-Year Estimates; extracted by the Hawaii State Data Center, DBEDT.

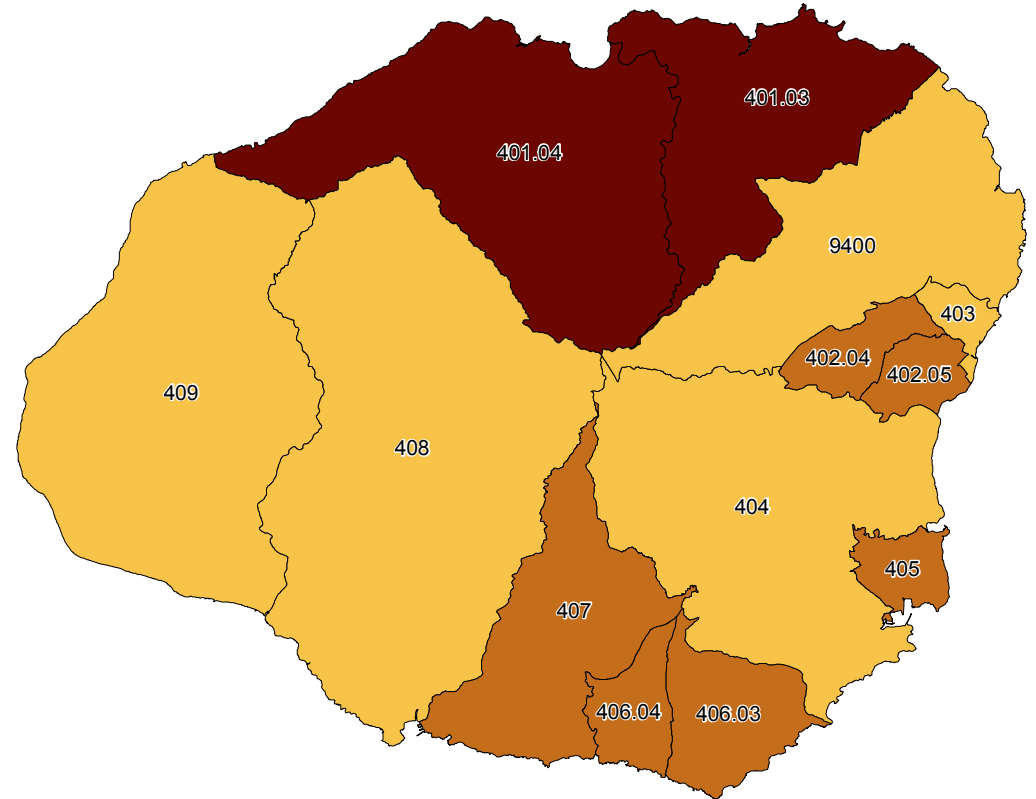


Note: The labels shown on the map are census tract numbers.

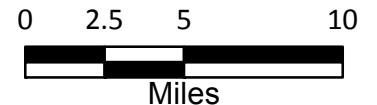
Islands of Kauai and Niihau Median Value of Owner-Occupied Housing Units by Census Tract 2007-2011 American Community Survey 5-Year Estimates



State Median Value of Owner-Occupied
Housing: \$529,500
Kauai County Median Value of Owner-Occupied
Housing: \$561,600

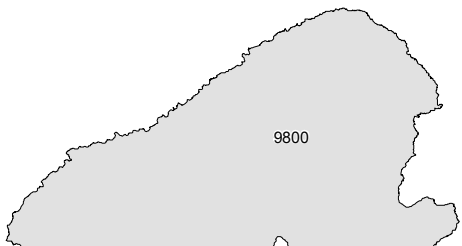
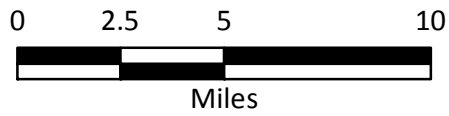
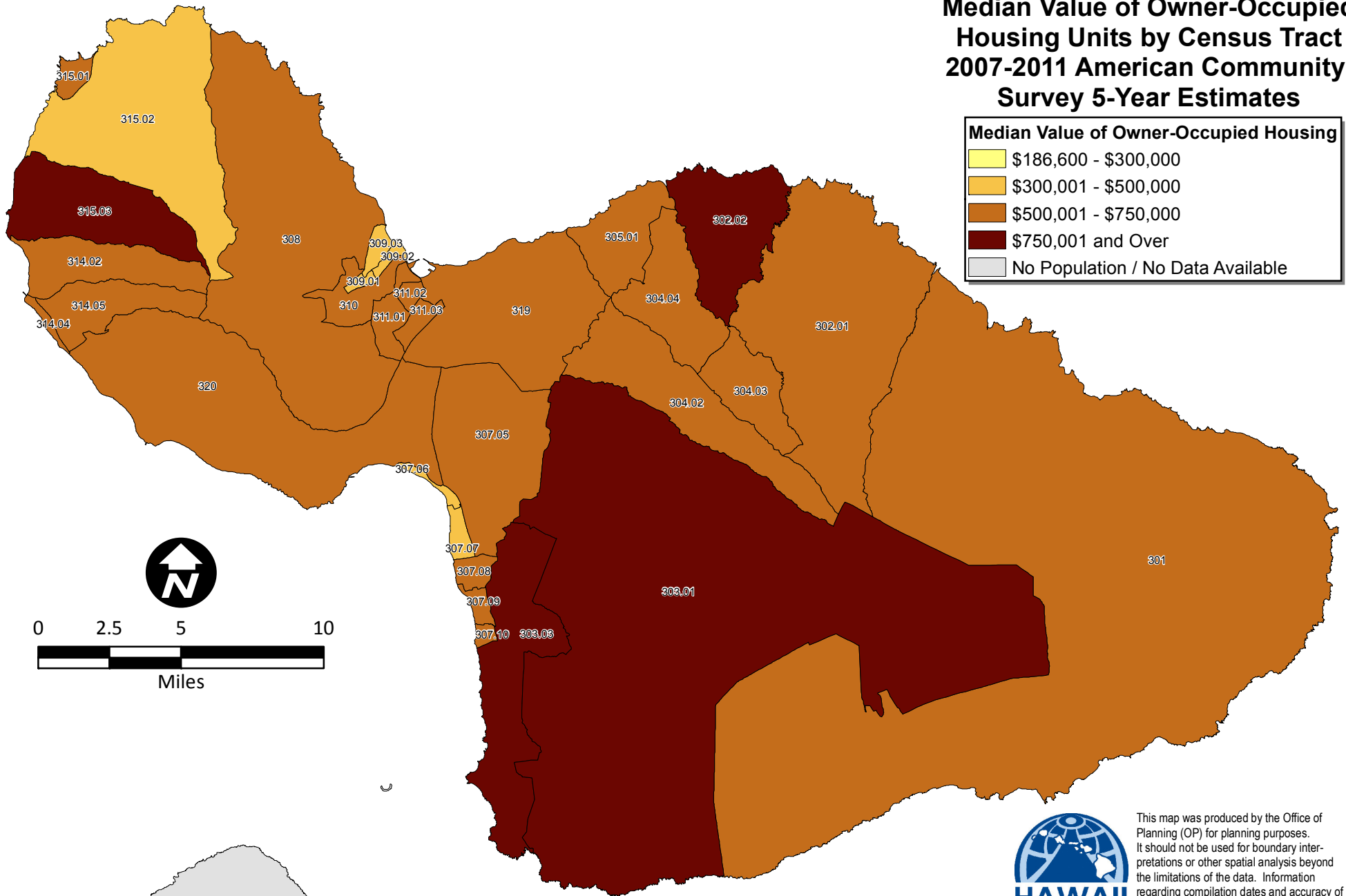
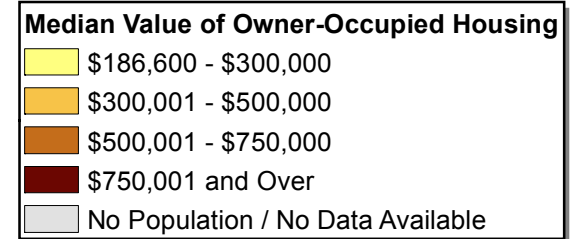


This map was produced by the Office of Planning (OP) for planning purposes. It should not be used for boundary interpretations or other spatial analysis beyond the limitations of the data. Information regarding compilation dates and accuracy of the data presented can be obtained from OP.
Map Date: 01/16/13
Map No.: 20130116-21-DK
Source: U.S. Census Bureau, 2007-2011 ACS 5-Year Estimates; extracted by the Hawaii State Data Center, DBEDT.



Note: The labels shown on the map are census tract numbers.

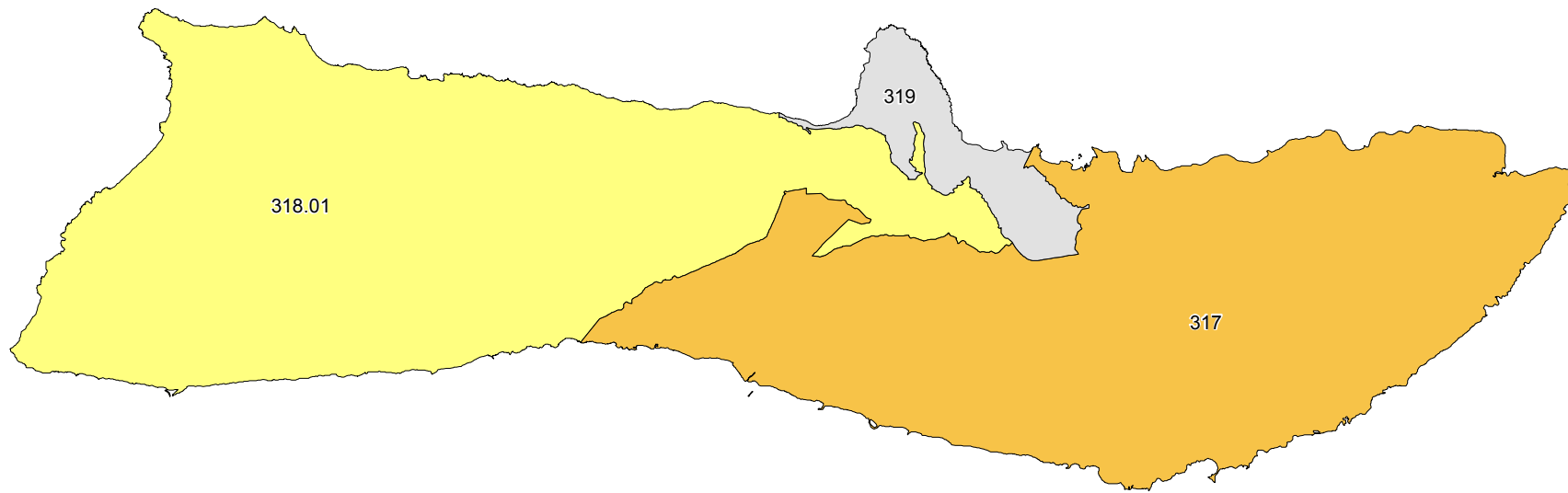
Island of Maui Median Value of Owner-Occupied Housing Units by Census Tract 2007-2011 American Community Survey 5-Year Estimates



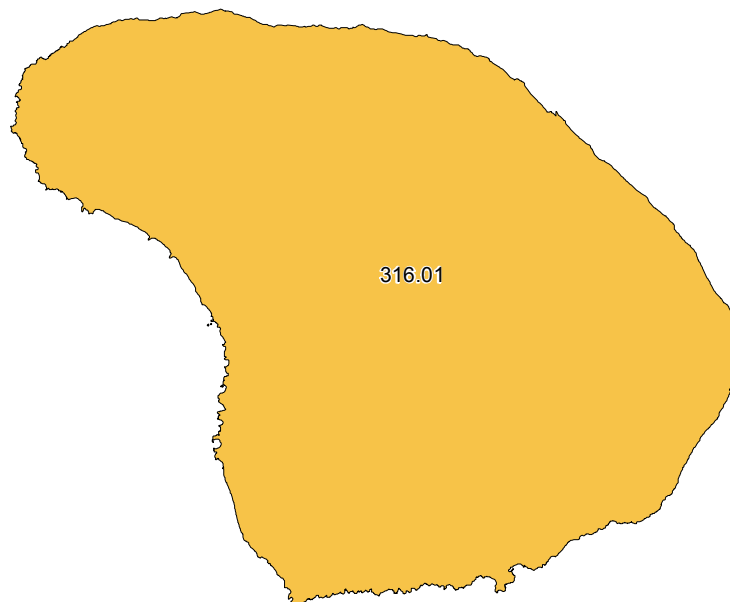
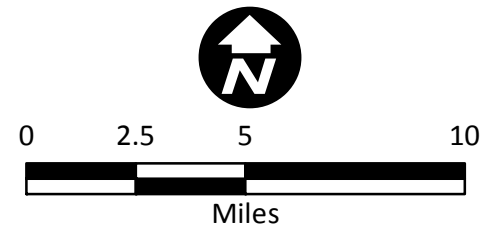
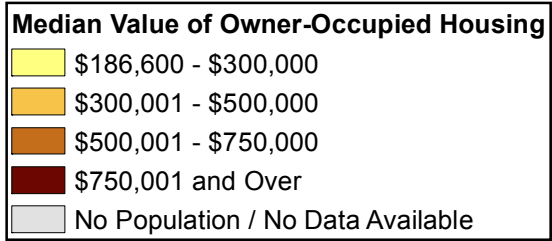
State Median Value of Owner-Occupied
Housing: \$529,500
Maui County Median Value of Owner-Occupied
Housing: \$594,400
Note: The labels shown on the map are census tract numbers.



This map was produced by the Office of Planning (OP) for planning purposes. It should not be used for boundary interpretations or other spatial analysis beyond the limitations of the data. Information regarding compilation dates and accuracy of the data presented can be obtained from OP.
Map Date: 01/16/13
Map No.: 20130116-22-DK
Source:
U.S. Census Bureau, 2007-2011 ACS 5-Year Estimates; extracted by the Hawaii State Data Center, DBEDT.



**Islands of Molokai and Lanai
Median Value of Owner-Occupied
Housing Units by Census Tract
2007-2011 American Community
Survey 5-Year Estimates**



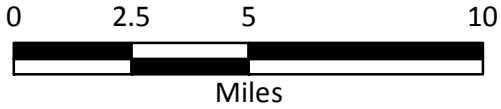
State Median Value of Owner-Occupied
Housing: \$529,500

Maui County Median Value of Owner-Occupied
Housing: \$594,400

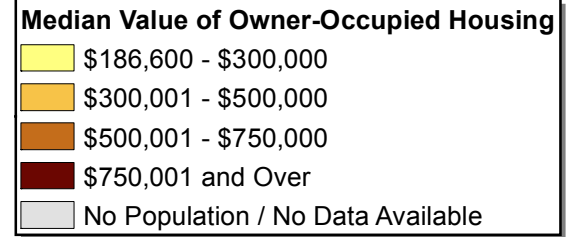
Note: The labels shown on the map are census tract numbers.



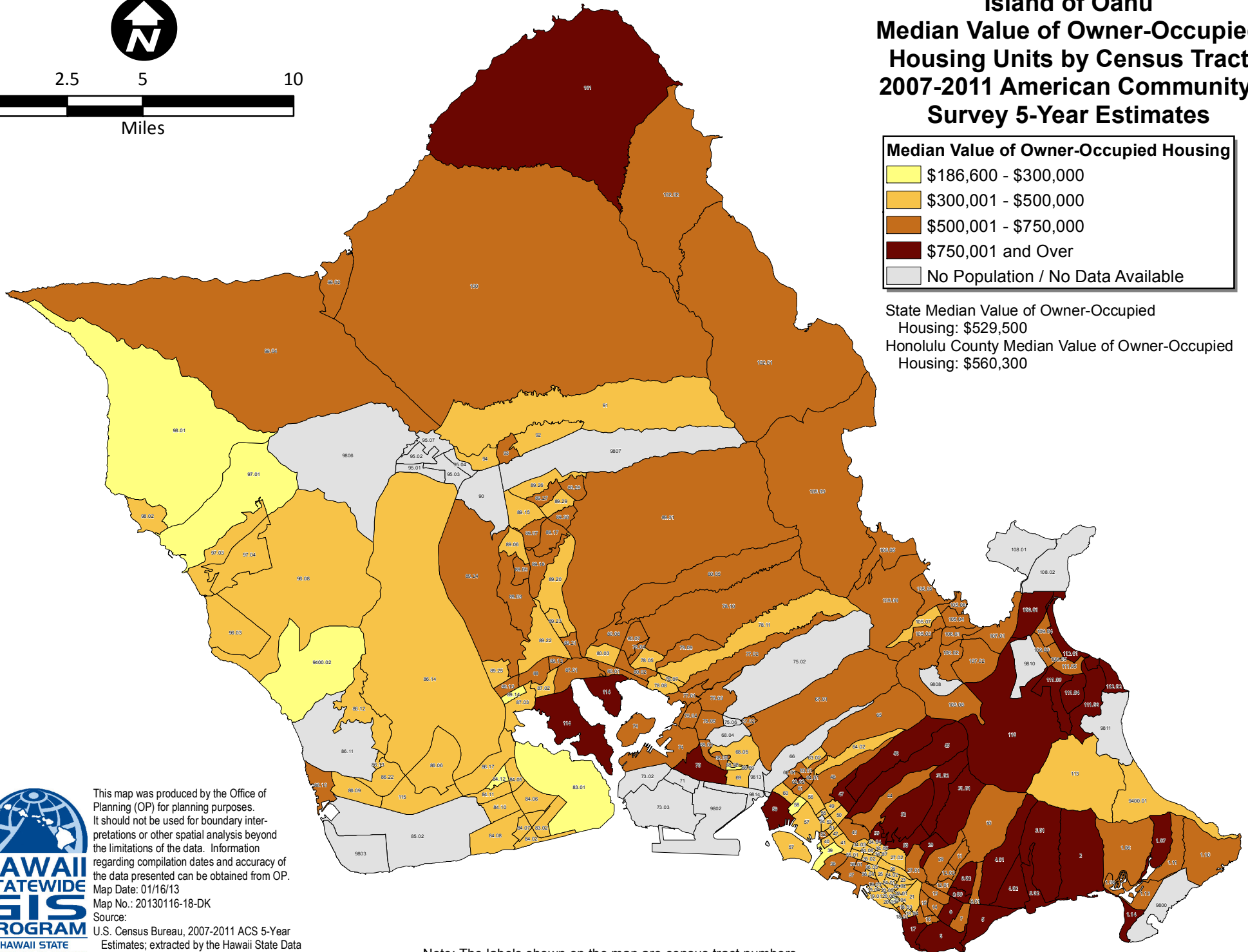
This map was produced by the Office of Planning (OP) for planning purposes. It should not be used for boundary interpretations or other spatial analysis beyond the limitations of the data. Information regarding compilation dates and accuracy of the data presented can be obtained from OP.
Map Date: 01/16/13
Map No.: 20130116-23-DK
Source:
U.S. Census Bureau, 2007-2011 ACS 5-Year Estimates; extracted by the Hawaii State Data Center, DBEDT.



Island of Oahu Median Value of Owner-Occupied Housing Units by Census Tract 2007-2011 American Community Survey 5-Year Estimates

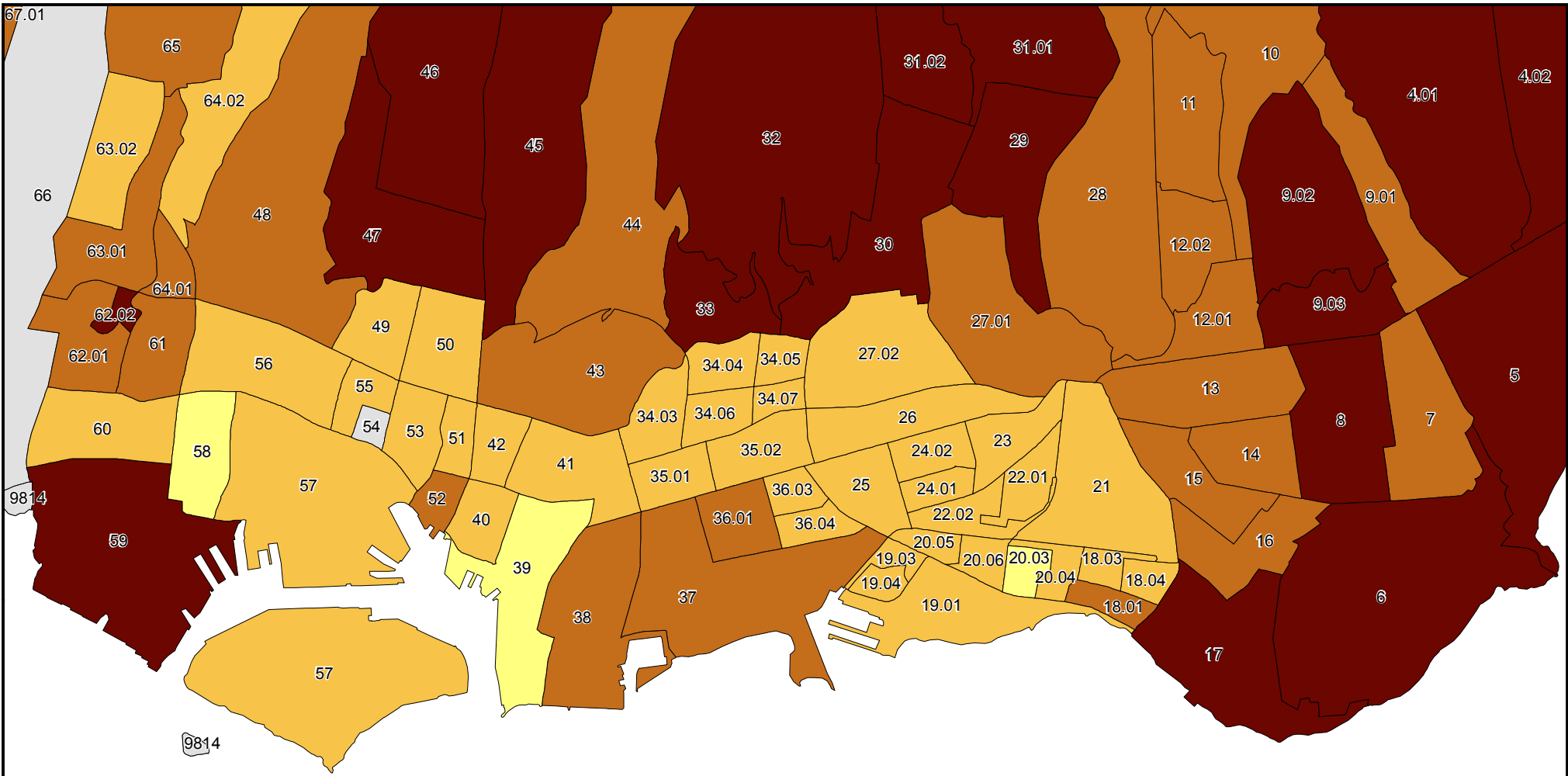


State Median Value of Owner-Occupied Housing: \$529,500
 Honolulu County Median Value of Owner-Occupied Housing: \$560,300

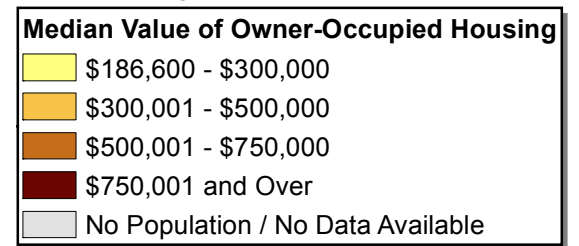


This map was produced by the Office of Planning (OP) for planning purposes. It should not be used for boundary interpretations or other spatial analysis beyond the limitations of the data. Information regarding compilation dates and accuracy of the data presented can be obtained from OP. Map Date: 01/16/13 Map No.: 20130116-18-DK Source: U.S. Census Bureau, 2007-2011 ACS 5-Year Estimates; extracted by the Hawaii State Data Center, DBEDT.

Note: The labels shown on the map are census tract numbers.



Portion of Oahu Median Value of Owner-Occupied Housing Units by Census Tract 2007-2011 American Community Survey 5-Year Estimates



Note: The labels shown on the map are census tract numbers.



This map was produced by the Office of Planning (OP) for planning purposes. It should not be used for boundary interpretations or other spatial analysis beyond the limitations of the data. Information regarding compilation dates and accuracy of the data presented can be obtained from OP.
Map Date: 01/16/13
Map No.: 20130116-19-DK
Source: U.S. Census Bureau, 2007-2011 ACS 5-Year Estimates; extracted by the Hawaii State Data Center, DBEDT.



State Median Value of Owner-Occupied Housing: \$529,500
Honolulu County Median Value of Owner-Occupied Housing: \$560,300

