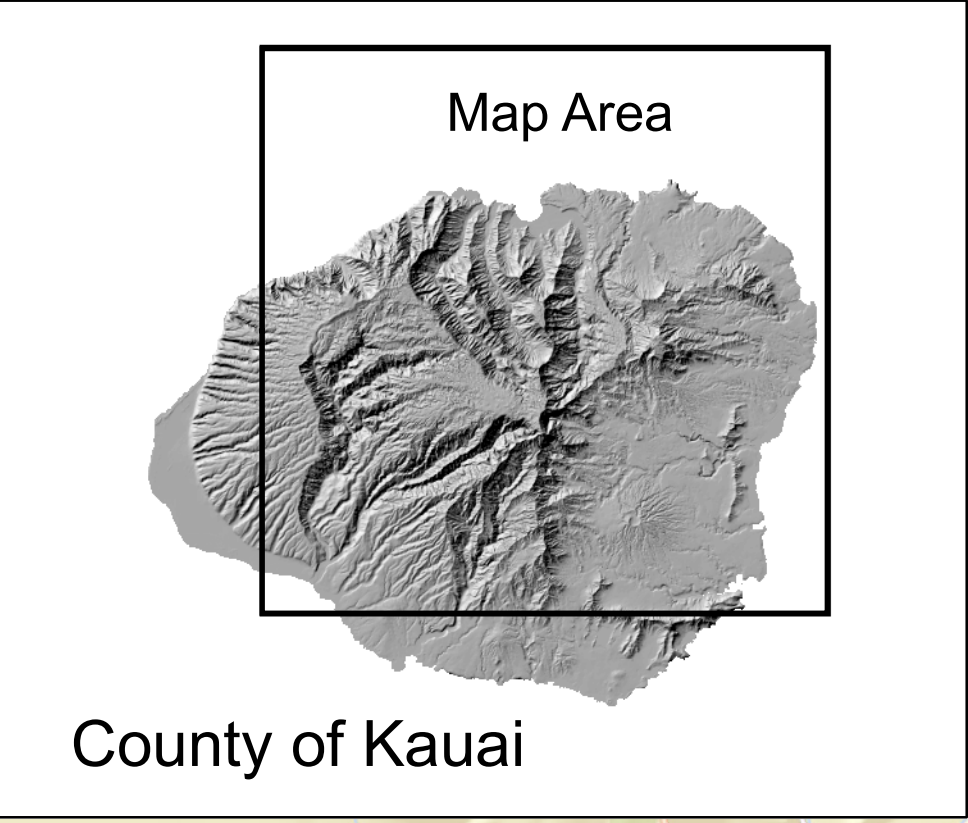
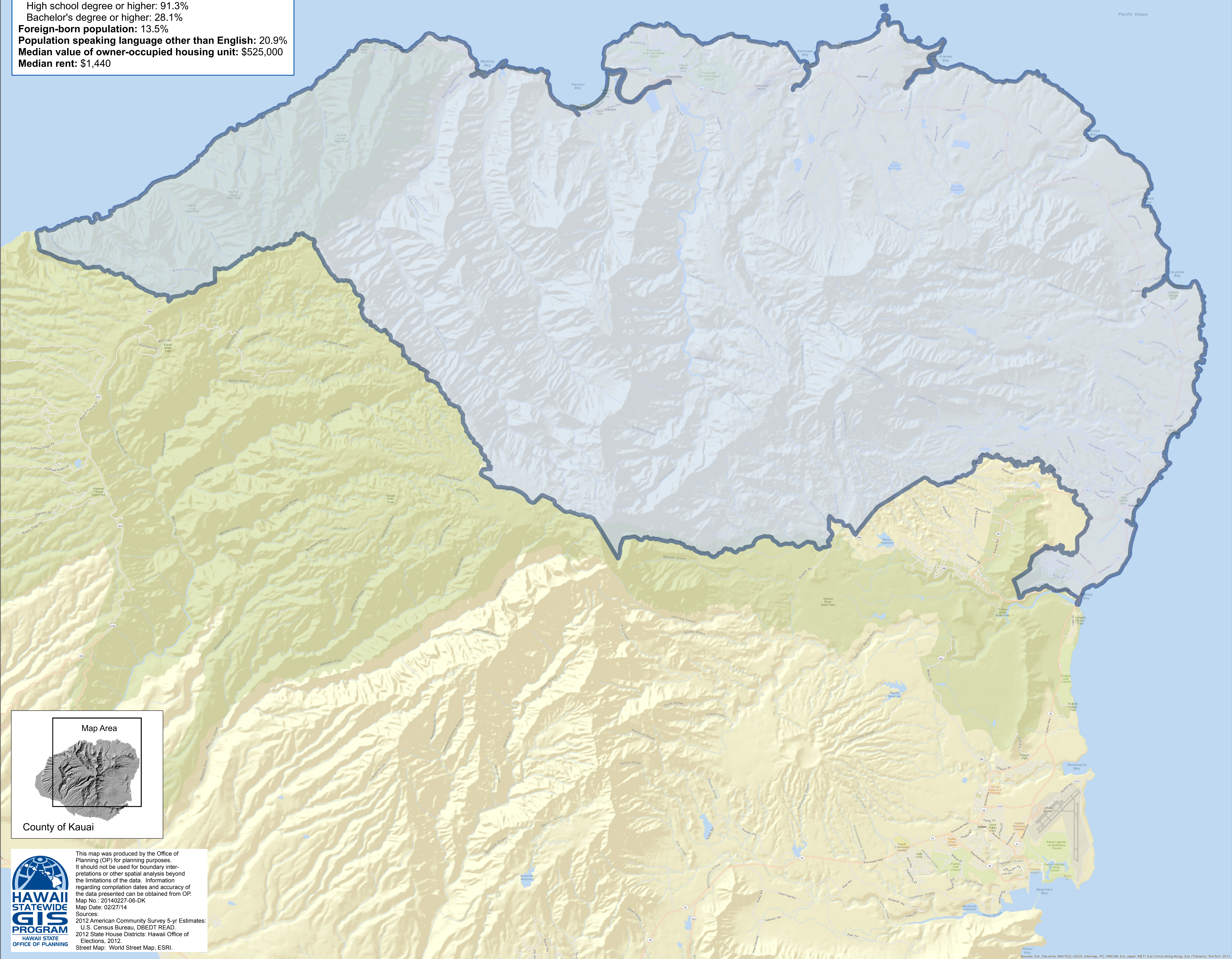
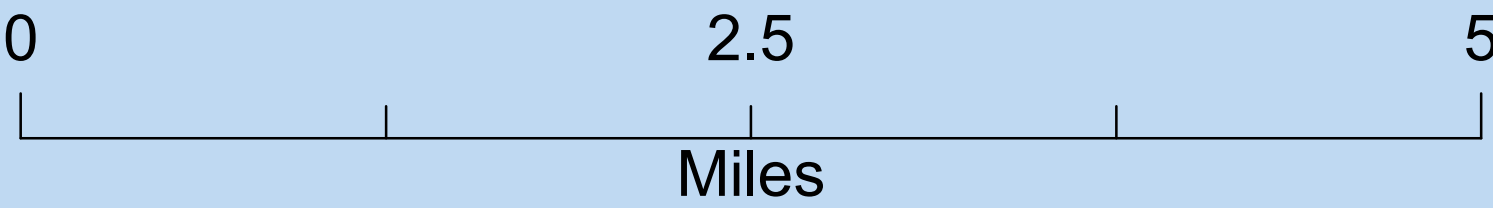


State House District: 14
(Hanalei, Princeville, Kilauea, Anahola, Kapaa, Wailua)
Resident population: 22,644
Sex:
Male: 51.8%
Female: 48.2%
Age:
Persons less than 5 yrs: 6.5%
Persons 18 yrs and over: 78.4%
Persons 65 yrs and over: 14.4%
Median age: 41.7
Race (alone or in combination):
White: 59.3%
Asian: 40.8%
Native Hawaiian and Other Pacific Islander: 21.6%
Average household size: 2.95
Number of families: 5,045
Median household income: \$56,580
Poverty:
Persons below the poverty level: 12.0%
Families below the poverty level: 7.8%
Educational attainment (persons 25 yrs and over):
High school degree or higher: 91.3%
Bachelor's degree or higher: 28.1%
Foreign-born population: 13.5%
Population speaking language other than English: 20.9%
Median value of owner-occupied housing unit: \$525,000
Median rent: \$1,440

State House District 14

Hanalei, Princeville, Kilauea, Anahola, Kapaa, Wailua



This map was produced by the Office of Planning (OP) for planning purposes. It should not be used for boundary interpretations or other spatial analysis beyond the limitations of the data. Information regarding compilation dates and accuracy of the data presented can be obtained from OP.
Map No.: 20140227-06-DK
Map Date: 02/27/14
Sources:
2012 American Community Survey 5-yr Estimates;
U.S. Census Bureau, DBEDT READ.
2012 State House Districts: Hawaii Office of Elections, 2012.
Street Map: World Street Map, ESRI.