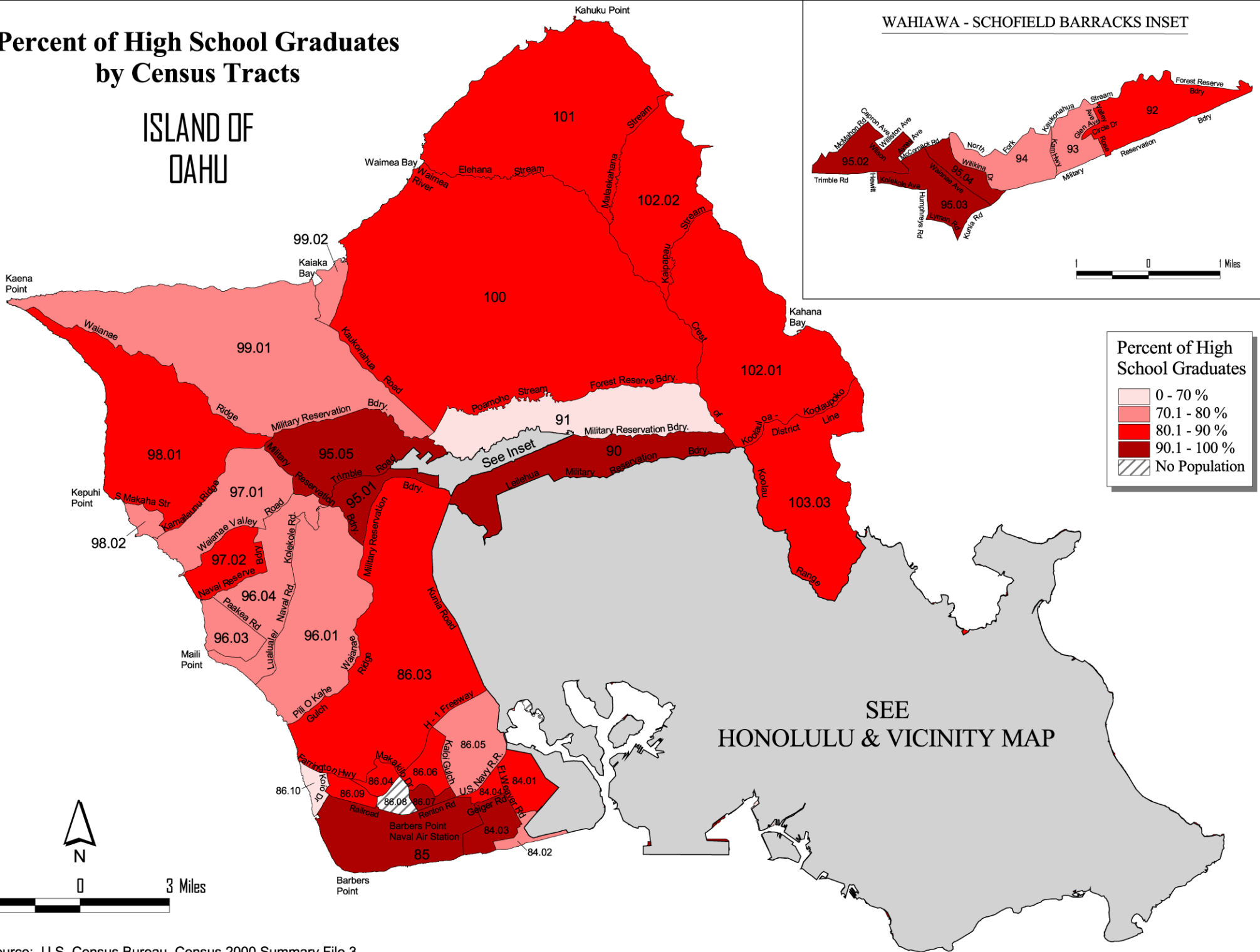


Percent of High School Graduates by Census Tracts

ISLAND OF OAHU



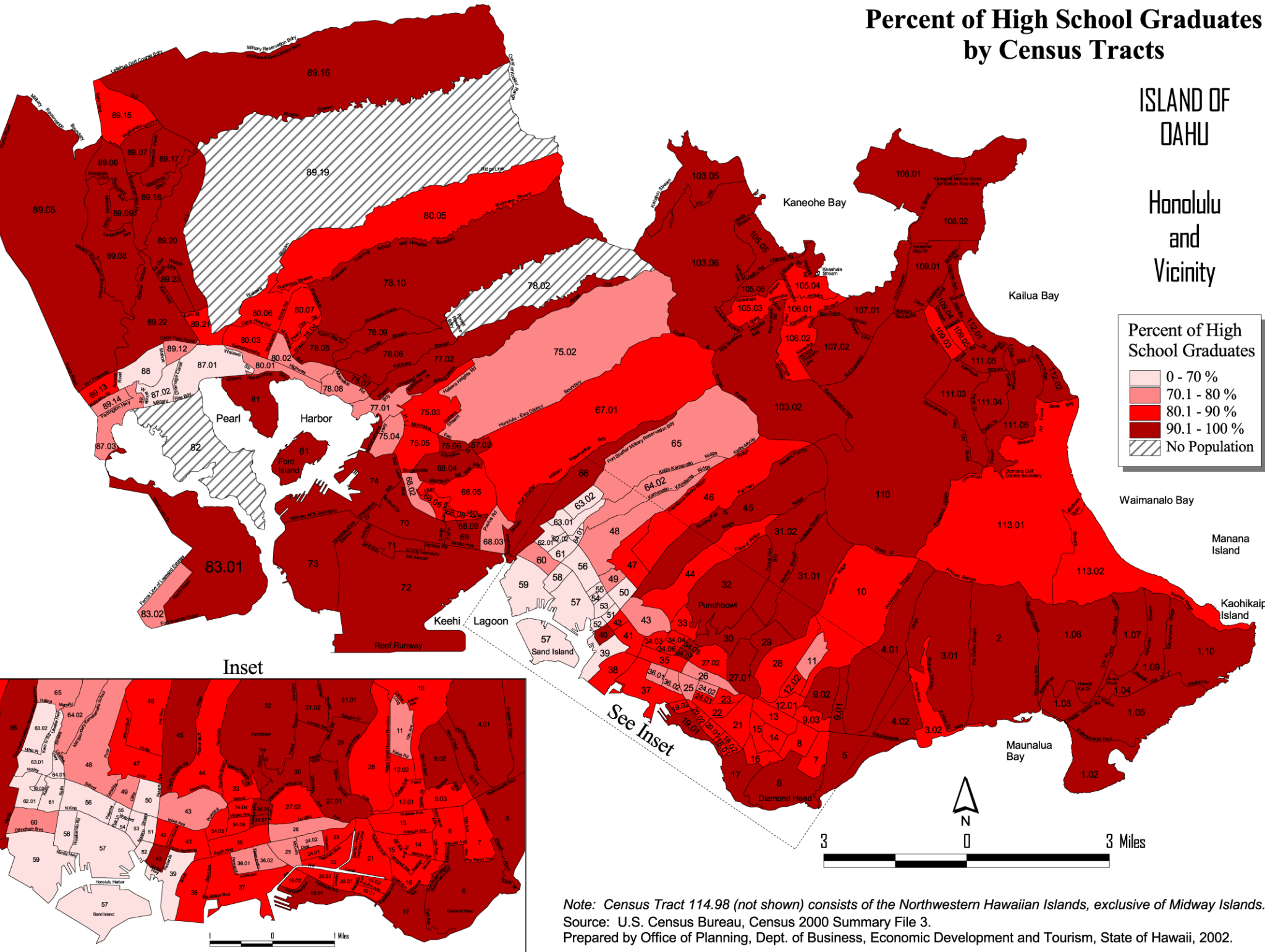
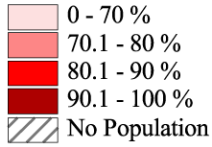
Source: U.S. Census Bureau, Census 2000 Summary File 3.
Prepared by Office of Planning, Dept. of Business, Economic Development and Tourism, State of Hawaii, 2002.

Percent of High School Graduates by Census Tracts

ISLAND OF OAHU

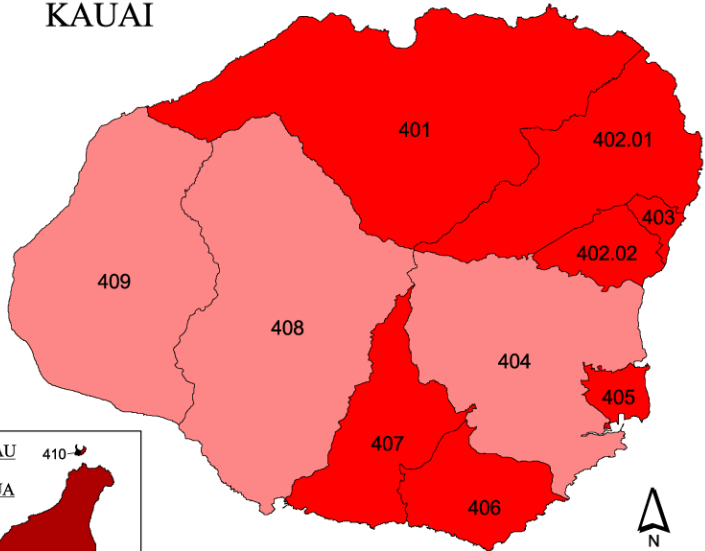
Honolulu and Vicinity

Percent of High School Graduates



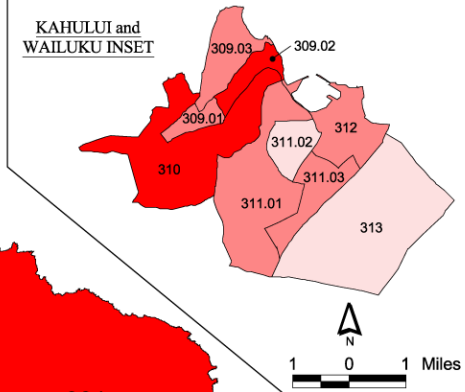
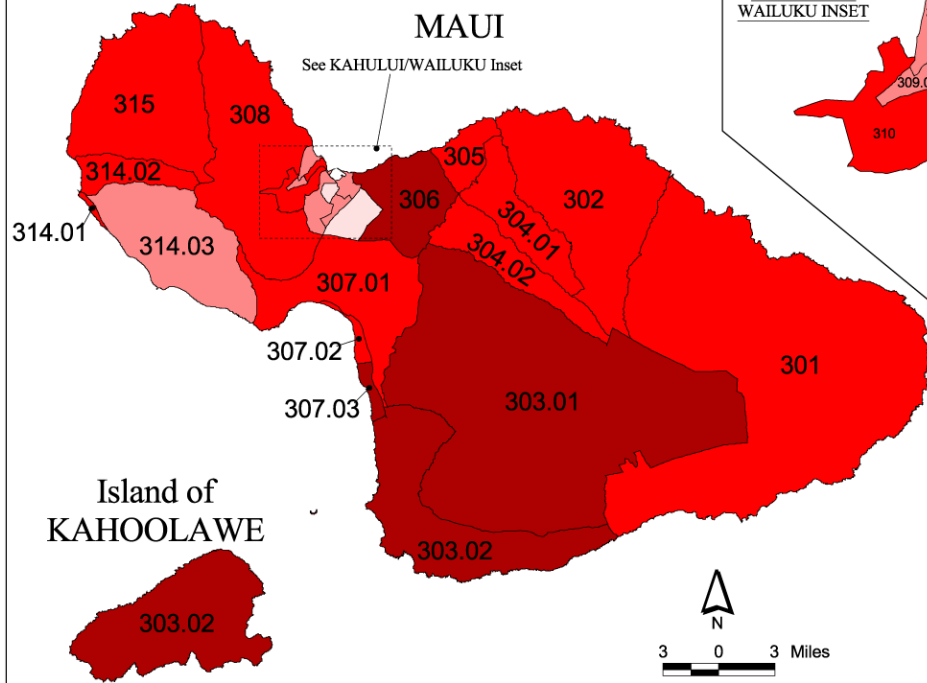
Note: Census Tract 114.98 (not shown) consists of the Northwestern Hawaiian Islands, exclusive of Midway Islands.
 Source: U.S. Census Bureau, Census 2000 Summary File 3.
 Prepared by Office of Planning, Dept. of Business, Economic Development and Tourism, State of Hawaii, 2002.

Island of KAUAI

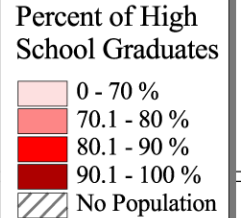
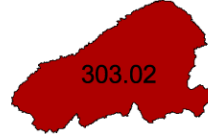


Note: Census Tract 411 includes the island of Kaula (not shown).

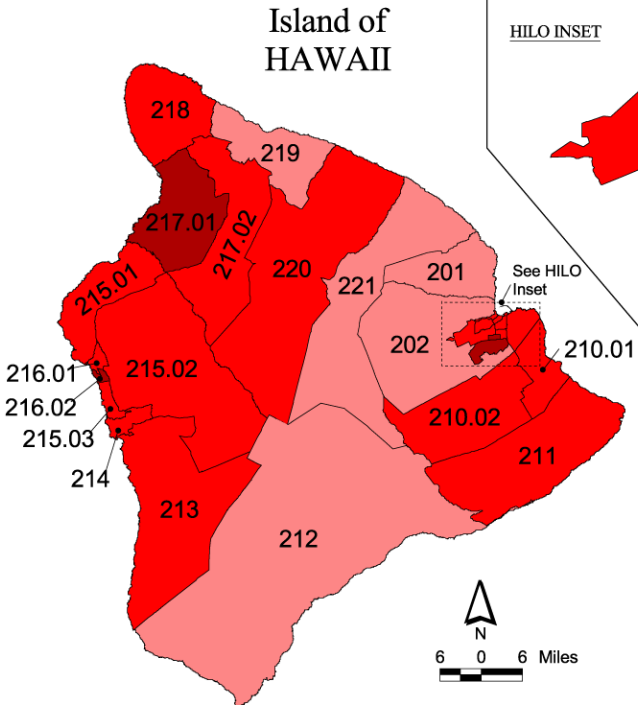
Island of MAUI



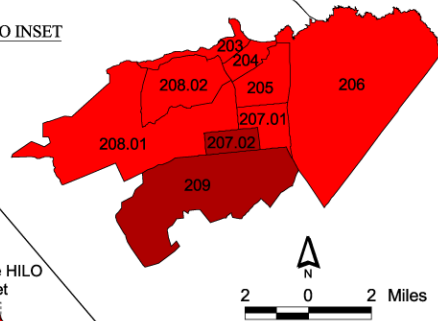
Island of KAHOO LAWE



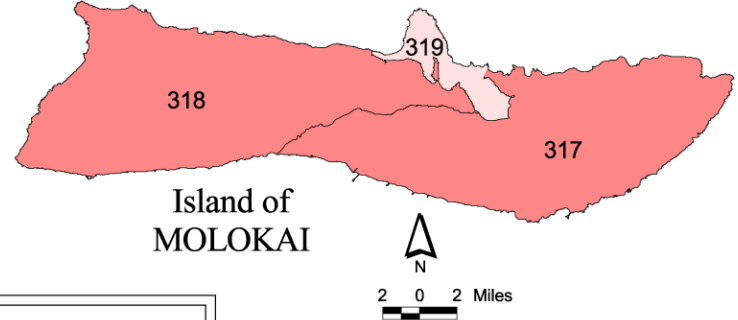
Island of HAWAII



HILO INSET



Island of MOLOKAI



Island of LANAI



Percent of High School Graduates by Census Tracts

Prepared by
OFFICE OF PLANNING
DEPARTMENT OF BUSINESS, ECONOMIC DEVELOPMENT & TOURISM
STATE OF HAWAII

2002

Prepared by Office of Planning, Dept. of Business, Economic Development and Tourism, State of Hawaii, 2002.

Source: U.S. Census Bureau, Census 2000 Summary File 3.