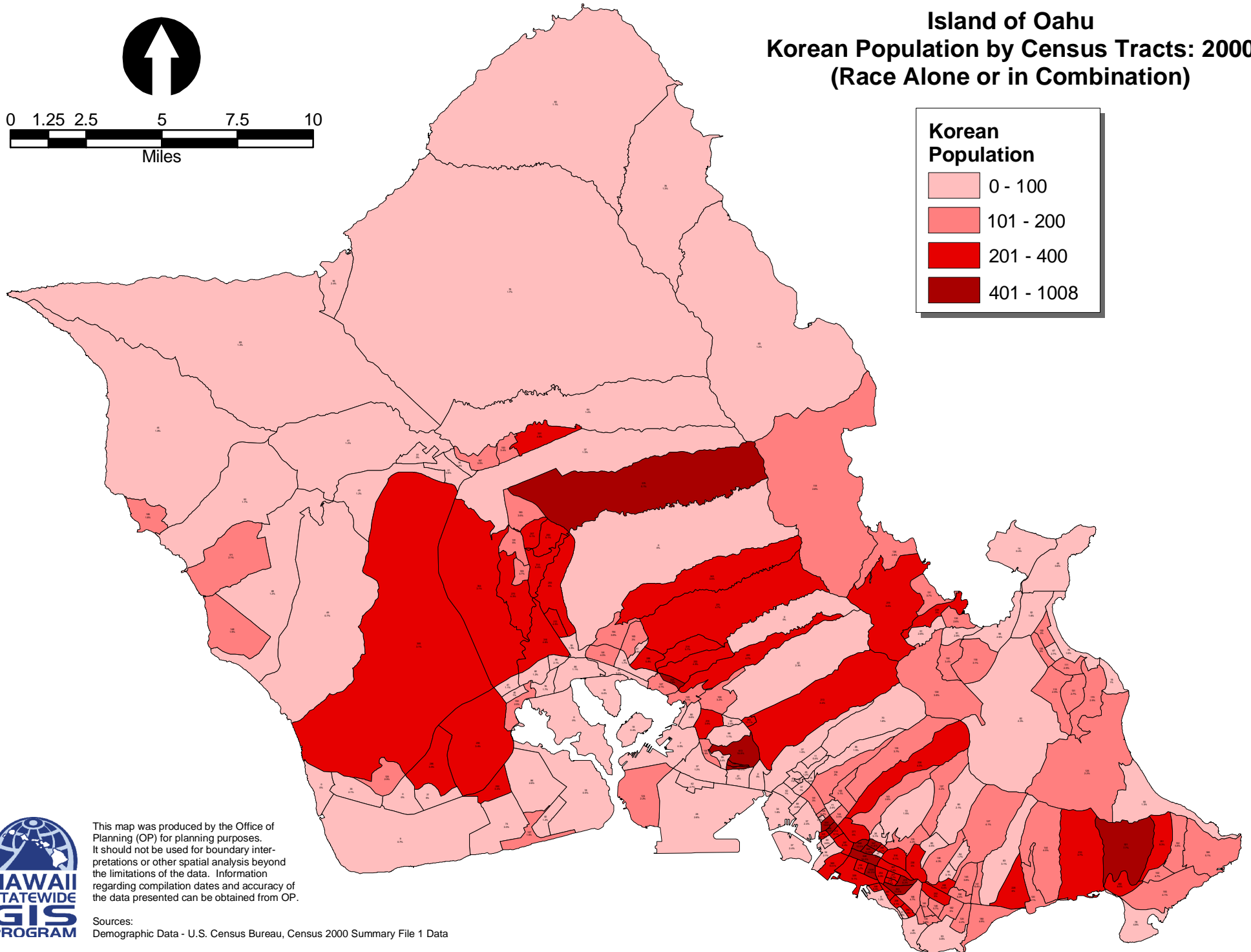
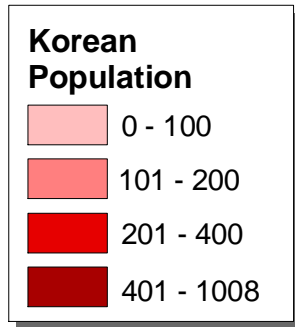




Island of Oahu

Korean Population by Census Tracts: 2000 (Race Alone or in Combination)

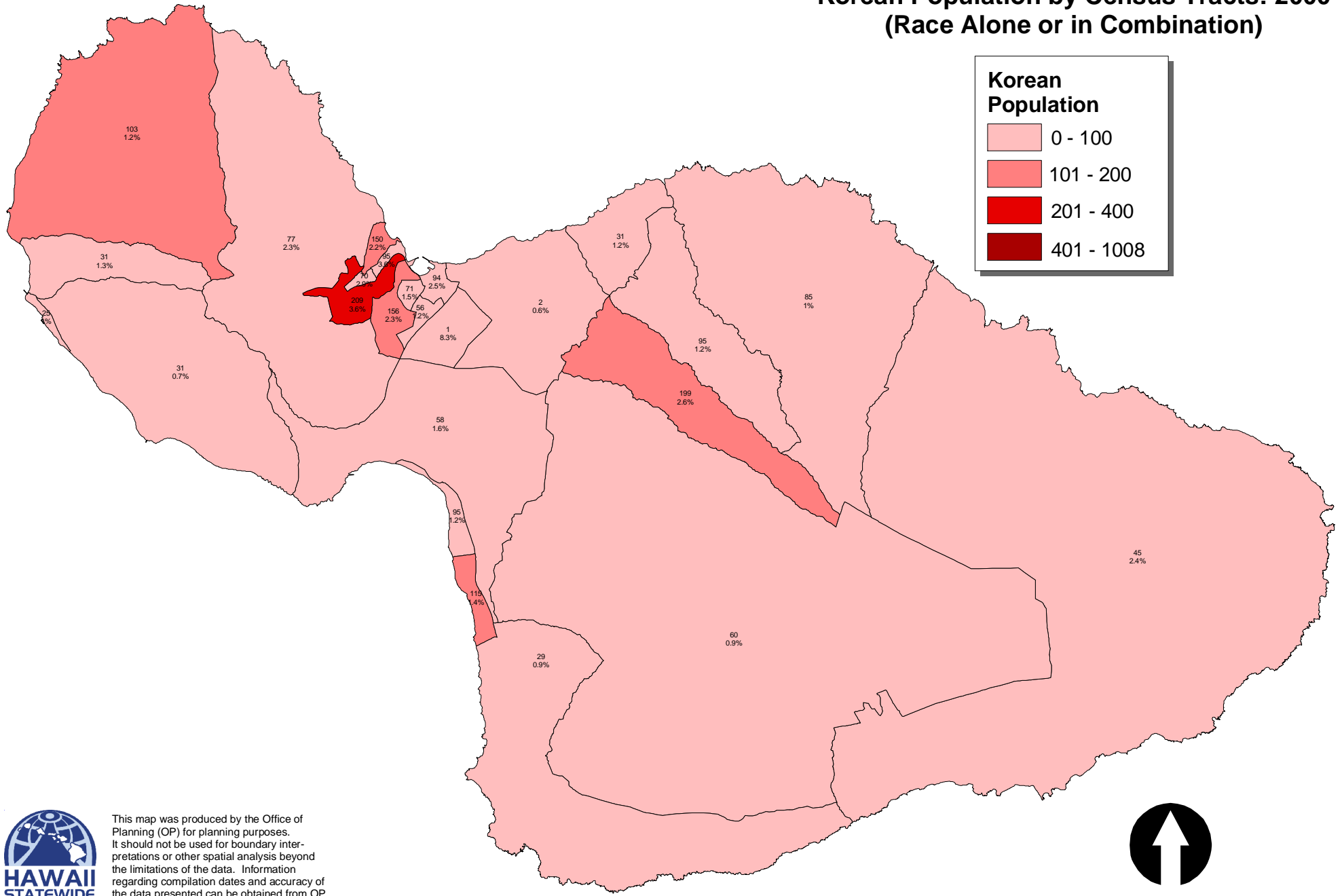


This map was produced by the Office of Planning (OP) for planning purposes. It should not be used for boundary interpretations or other spatial analysis beyond the limitations of the data. Information regarding compilation dates and accuracy of the data presented can be obtained from OP.

Sources:
Demographic Data - U.S. Census Bureau, Census 2000 Summary File 1 Data

Note: Percent figures displayed in map are the number of Koreans as a percent of the total census tract population.

Island of Maui Korean Population by Census Tracts: 2000 (Race Alone or in Combination)




Korean Population

- 0 - 100
- 101 - 200
- 201 - 400
- 401 - 1008

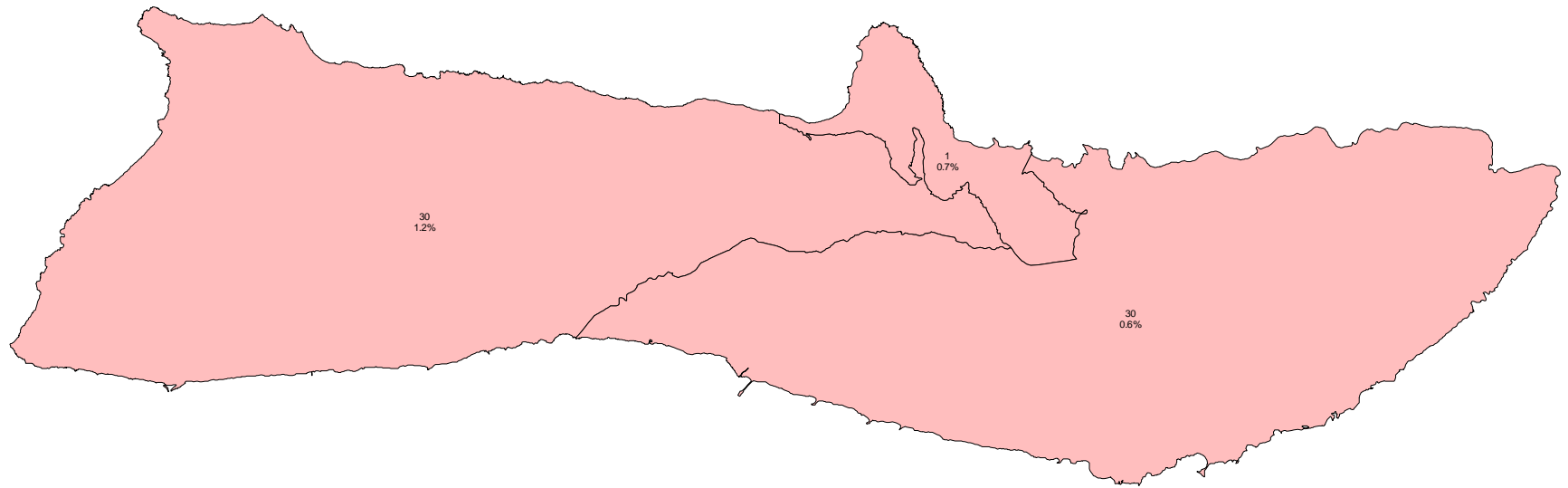


This map was produced by the Office of Planning (OP) for planning purposes. It should not be used for boundary interpretations or other spatial analysis beyond the limitations of the data. Information regarding compilation dates and accuracy of the data presented can be obtained from OP.

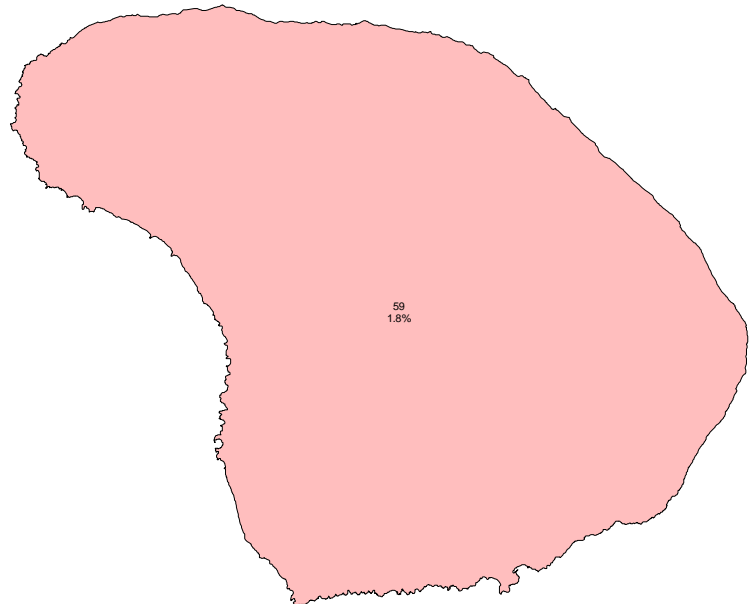
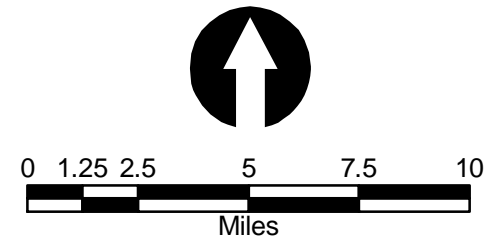
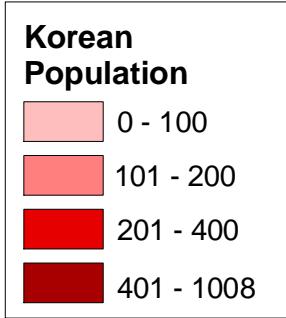
Sources:
Demographic Data - U.S. Census Bureau, Census 2000 Summary File 1 Data



Note: Percent figures displayed in map are the number of Koreans as a percent of the total census tract population.



Islands of Molokai and Lanai Korean Population by Census Tracts: 2000 (Race Alone or in Combination)

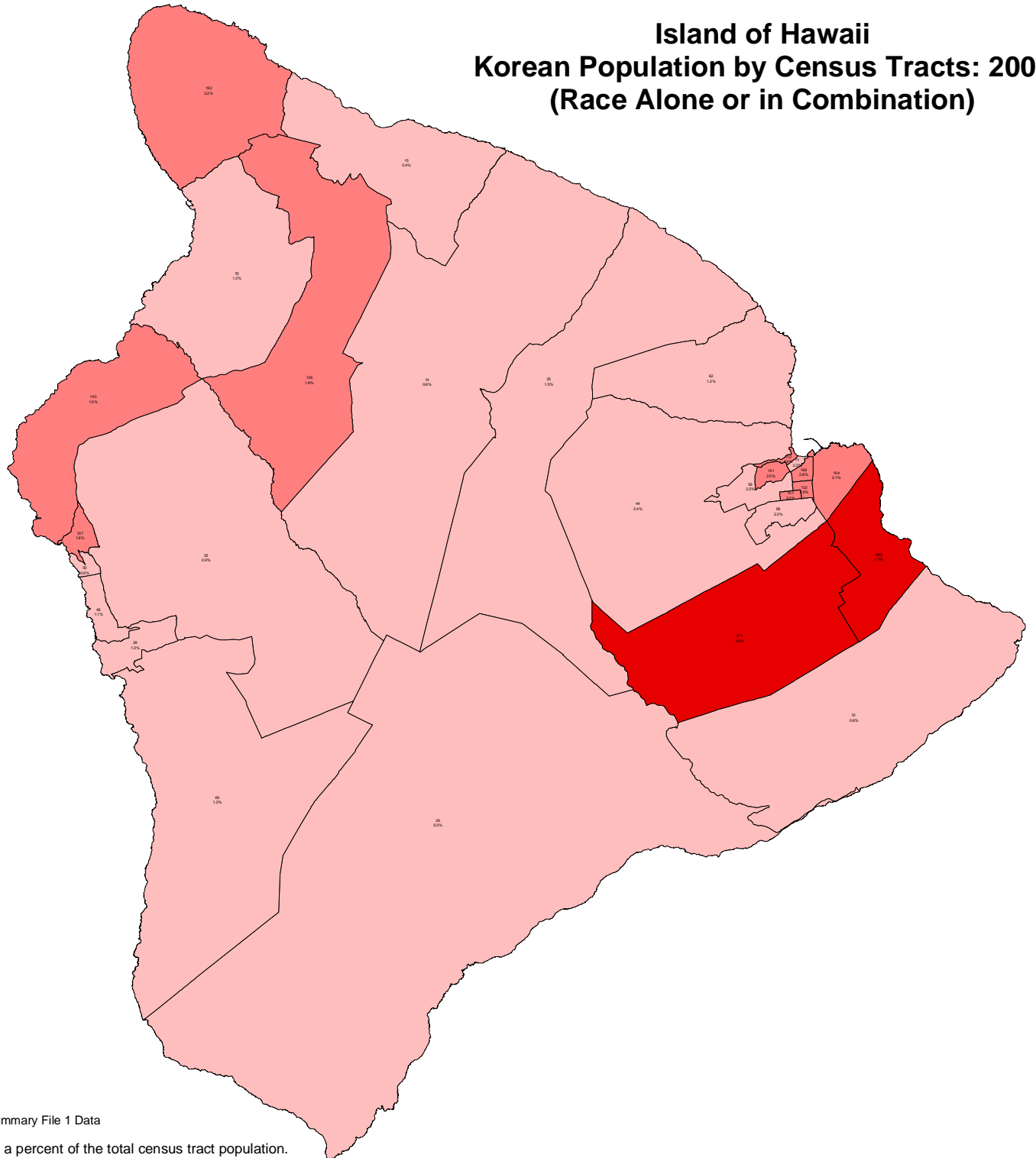
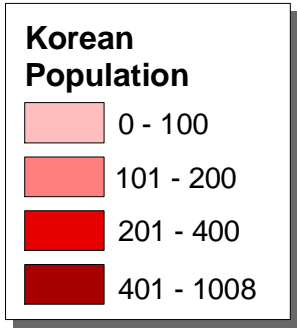


This map was produced by the Office of Planning (OP) for planning purposes. It should not be used for boundary interpretations or other spatial analysis beyond the limitations of the data. Information regarding compilation dates and accuracy of the data presented can be obtained from OP.

Sources:
Demographic Data - U.S. Census Bureau, Census 2000 Summary File 1 Data

Note: Percent figures displayed in map are the number of Koreans as a percent of the total census tract population.

Island of Hawaii Korean Population by Census Tracts: 2000 (Race Alone or in Combination)



This map was produced by the Office of Planning (OP) for planning purposes. It should not be used for boundary interpretations or other spatial analysis beyond the limitations of the data. Information regarding compilation dates and accuracy of the data presented can be obtained from OP.

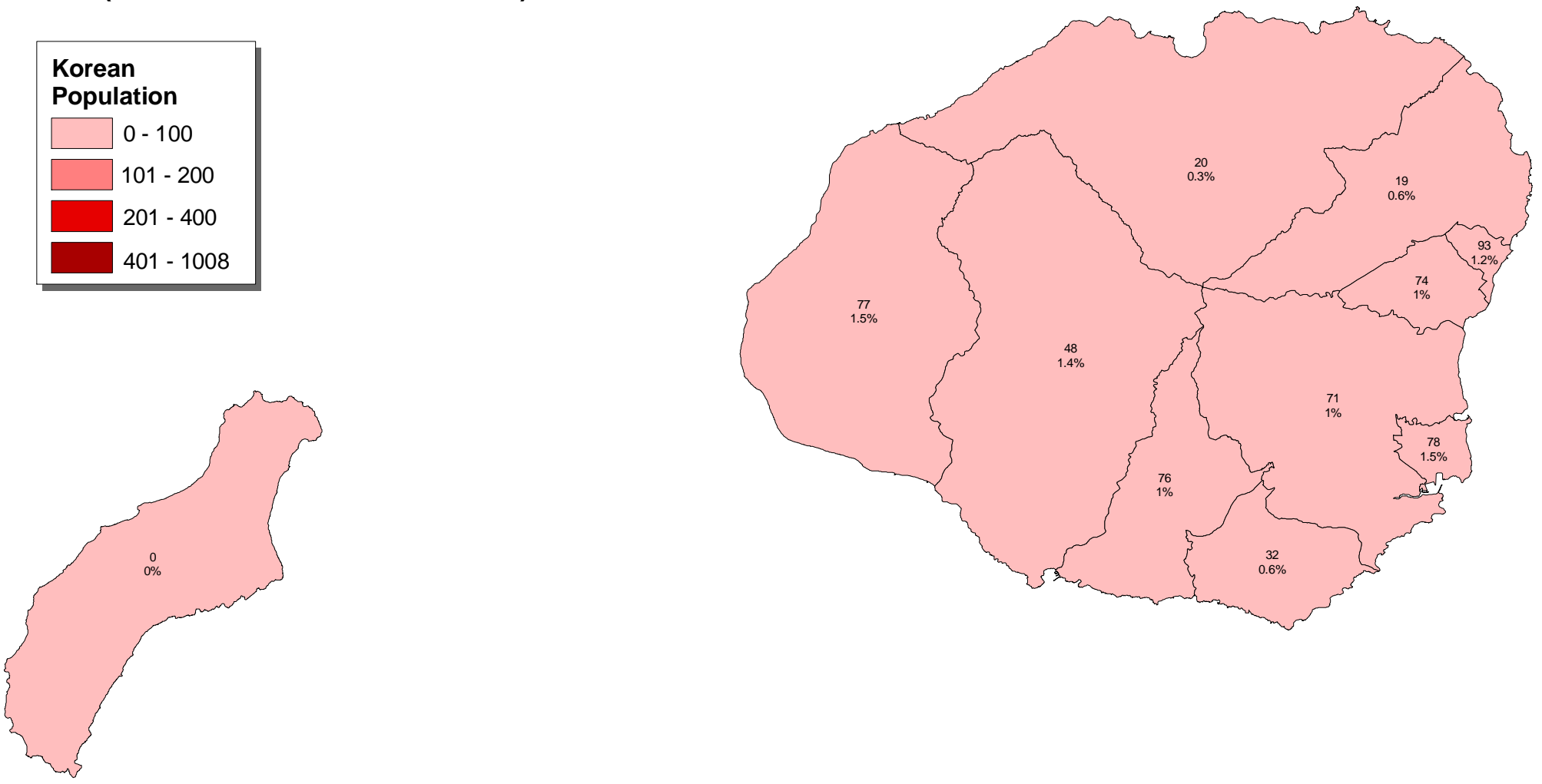
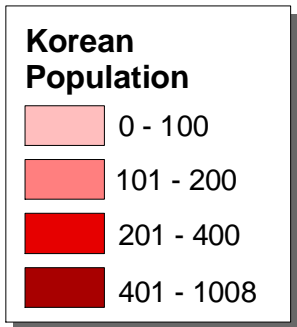
Sources:
Demographic Data - U.S. Census Bureau, Census 2000 Summary File 1 Data

Note: Percent figures displayed in map are the number of Koreans as a percent of the total census tract population.

Islands of Kauai and Niihau

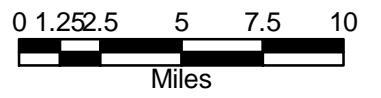
Korean Population by Census Tracts: 2000

(Race Alone or in Combination)



This map was produced by the Office of Planning (OP) for planning purposes. It should not be used for boundary interpretations or other spatial analysis beyond the limitations of the data. Information regarding compilation dates and accuracy of the data presented can be obtained from OP.

Sources:
Demographic Data - U.S. Census Bureau, Census 2000 Summary File 1 Data



Note: Percent figures displayed in map are the number of Koreans as a percent of the total census tract population.