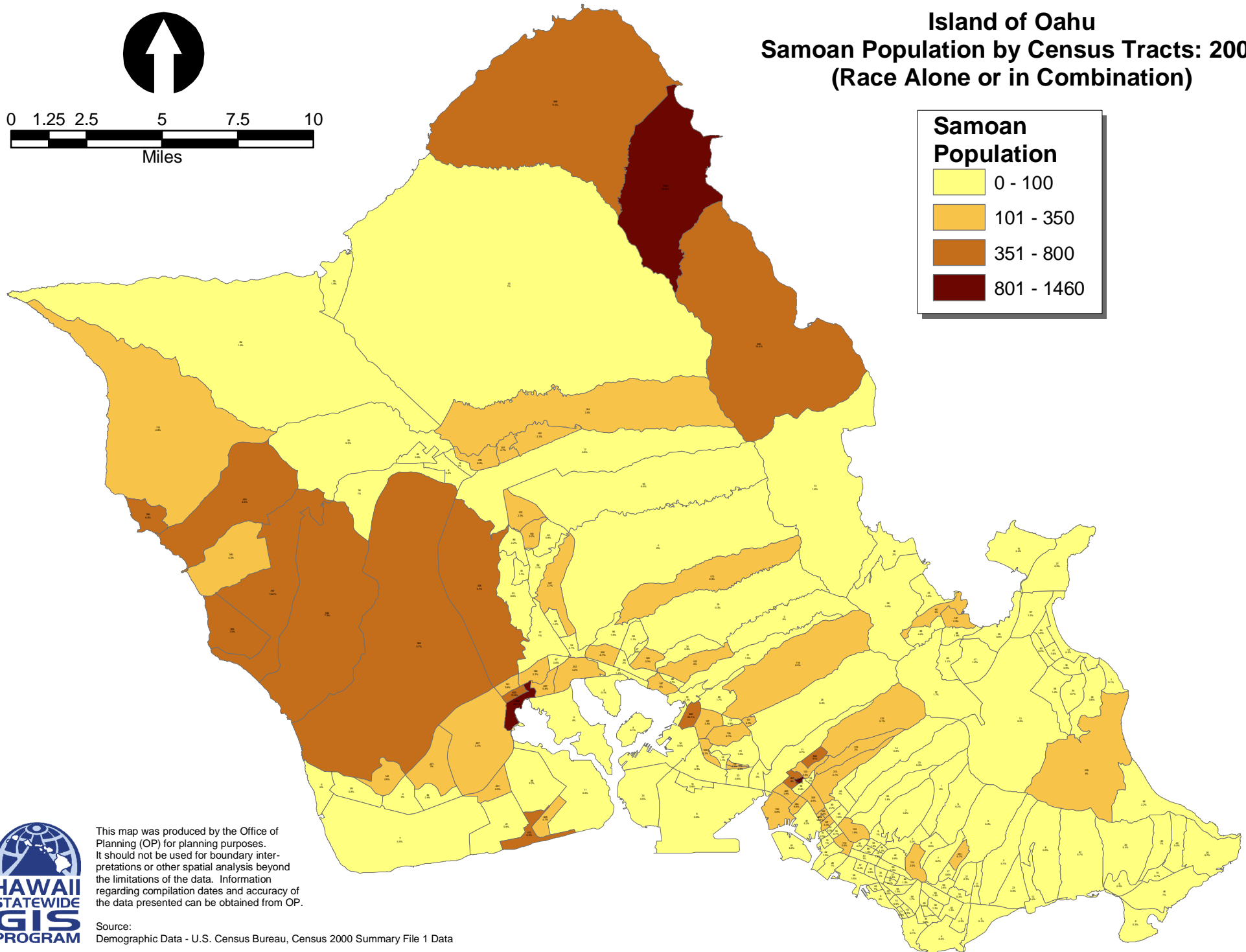
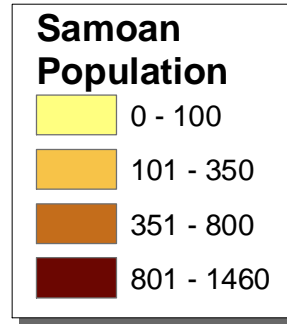


Island of Oahu

Samoan Population by Census Tracts: 2000 (Race Alone or in Combination)



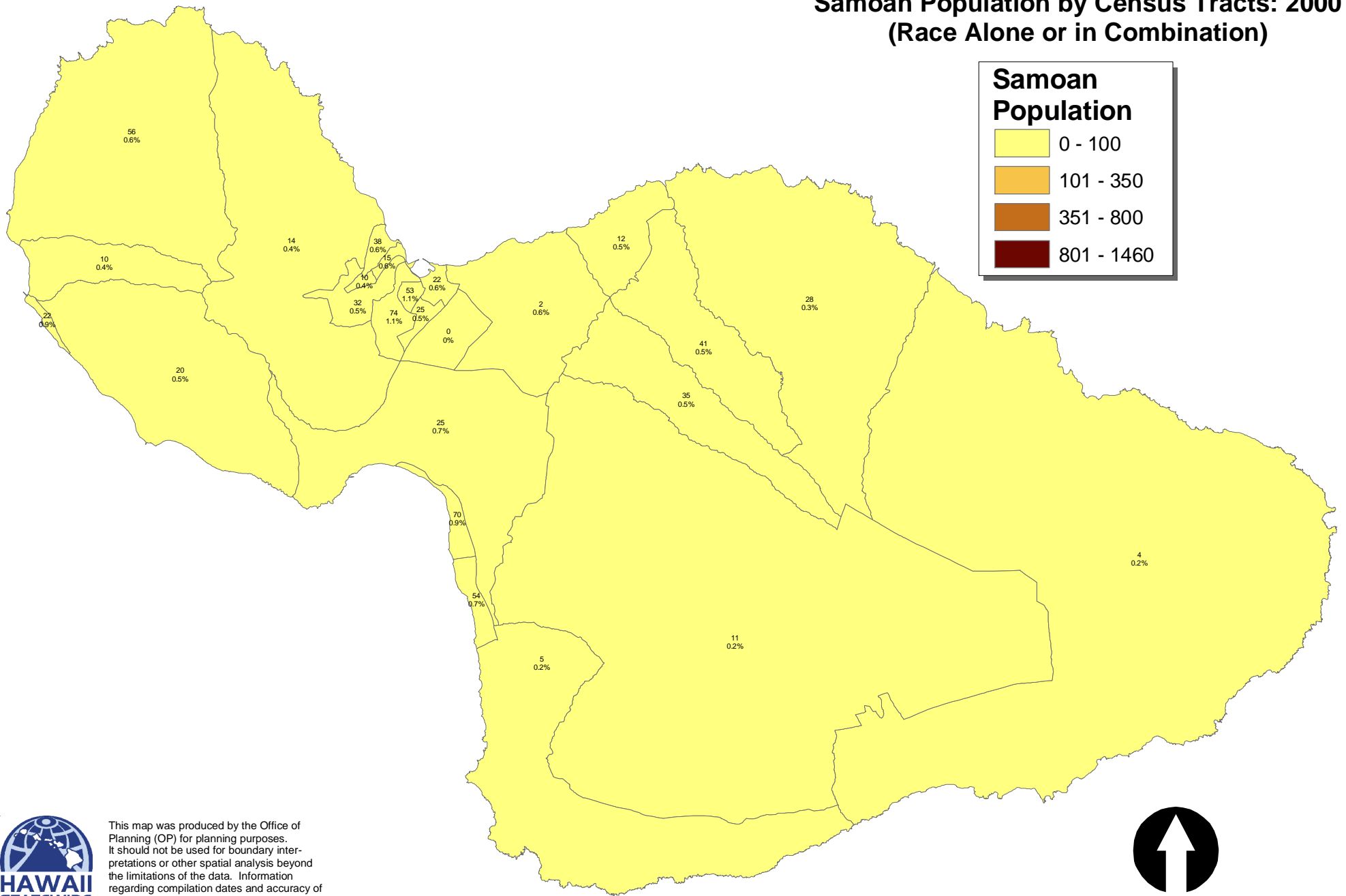
This map was produced by the Office of Planning (OP) for planning purposes. It should not be used for boundary interpretations or other spatial analysis beyond the limitations of the data. Information regarding compilation dates and accuracy of the data presented can be obtained from OP.

Source:
Demographic Data - U.S. Census Bureau, Census 2000 Summary File 1 Data

Note: Percent figures displayed in map are the number of Samoans as a percent of the total census tract population.


Island of Maui

Samoan Population by Census Tracts: 2000 (Race Alone or in Combination)

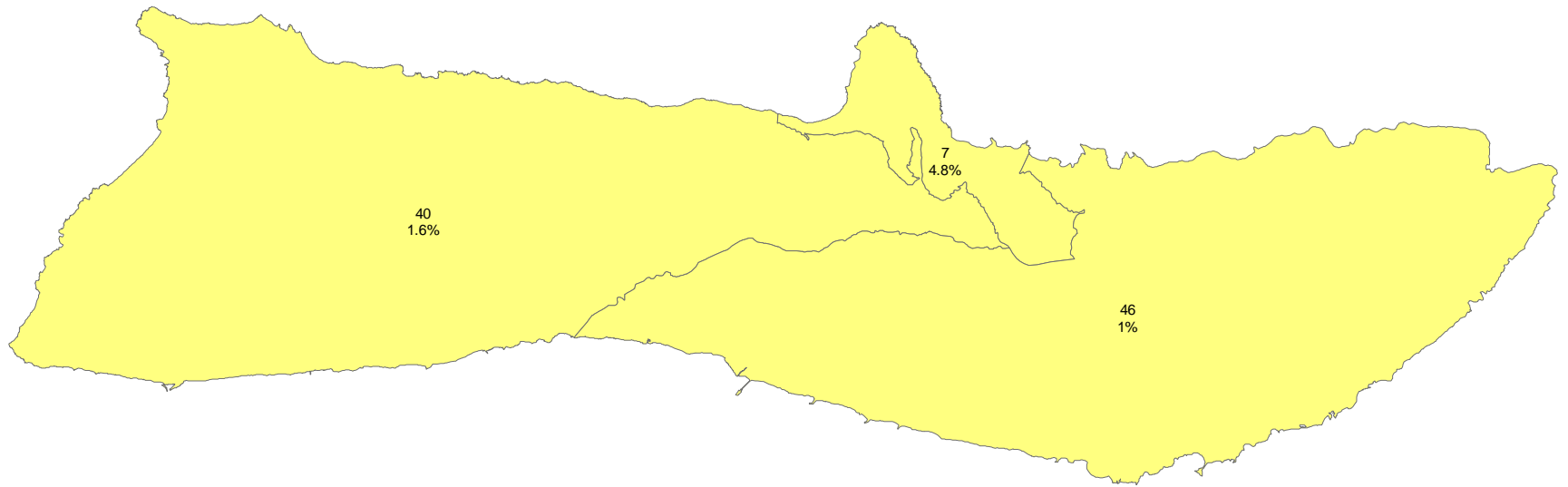


This map was produced by the Office of Planning (OP) for planning purposes. It should not be used for boundary interpretations or other spatial analysis beyond the limitations of the data. Information regarding compilation dates and accuracy of the data presented can be obtained from OP.

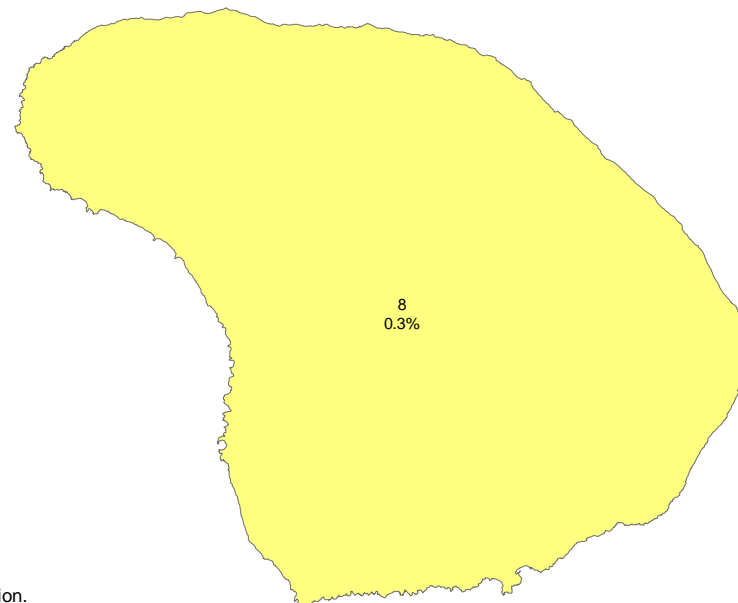
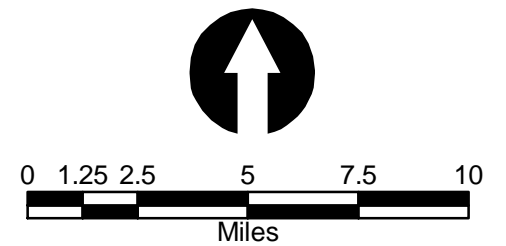
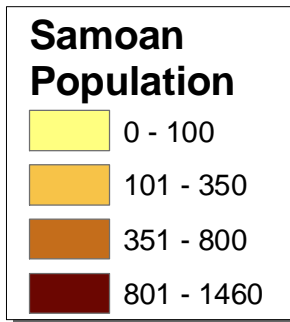
Source: Demographic Data - U.S. Census Bureau, Census 2000 Summary File 1 Data



Note: Percent figures displayed in map are the number of Samoans as a percent of the total census tract population.



Islands of Molokai and Lanai Samoan Population by Census Tracts: 2000 (Race Alone or in Combination)

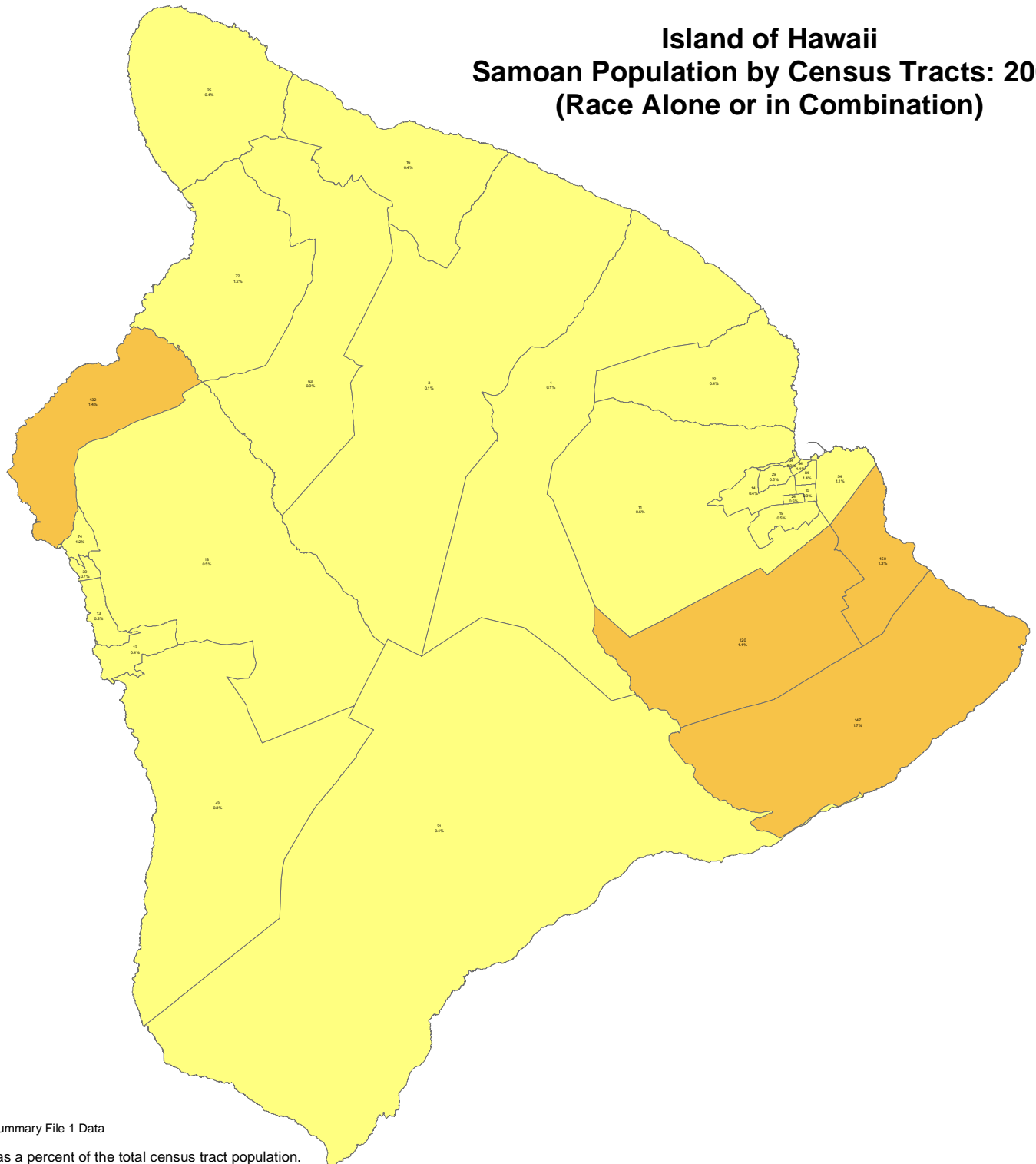
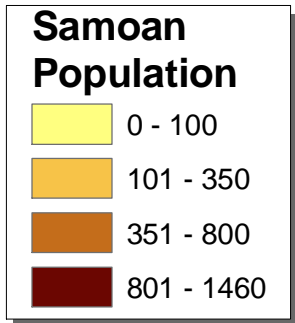
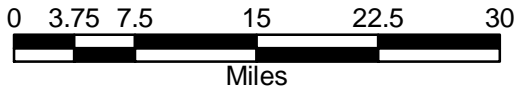


This map was produced by the Office of Planning (OP) for planning purposes. It should not be used for boundary interpretations or other spatial analysis beyond the limitations of the data. Information regarding compilation dates and accuracy of the data presented can be obtained from OP.

Source:
Demographic Data - U.S. Census Bureau, Census 2000 Summary File 1 Data

Note: Percent figures displayed in map are the number of Samoans as a percent of the total census tract population.

Island of Hawaii Samoan Population by Census Tracts: 2000 (Race Alone or in Combination)



This map was produced by the Office of Planning (OP) for planning purposes. It should not be used for boundary interpretations or other spatial analysis beyond the limitations of the data. Information regarding compilation dates and accuracy of the data presented can be obtained from OP.

Source:
Demographic Data - U.S. Census Bureau, Census 2000 Summary File 1 Data

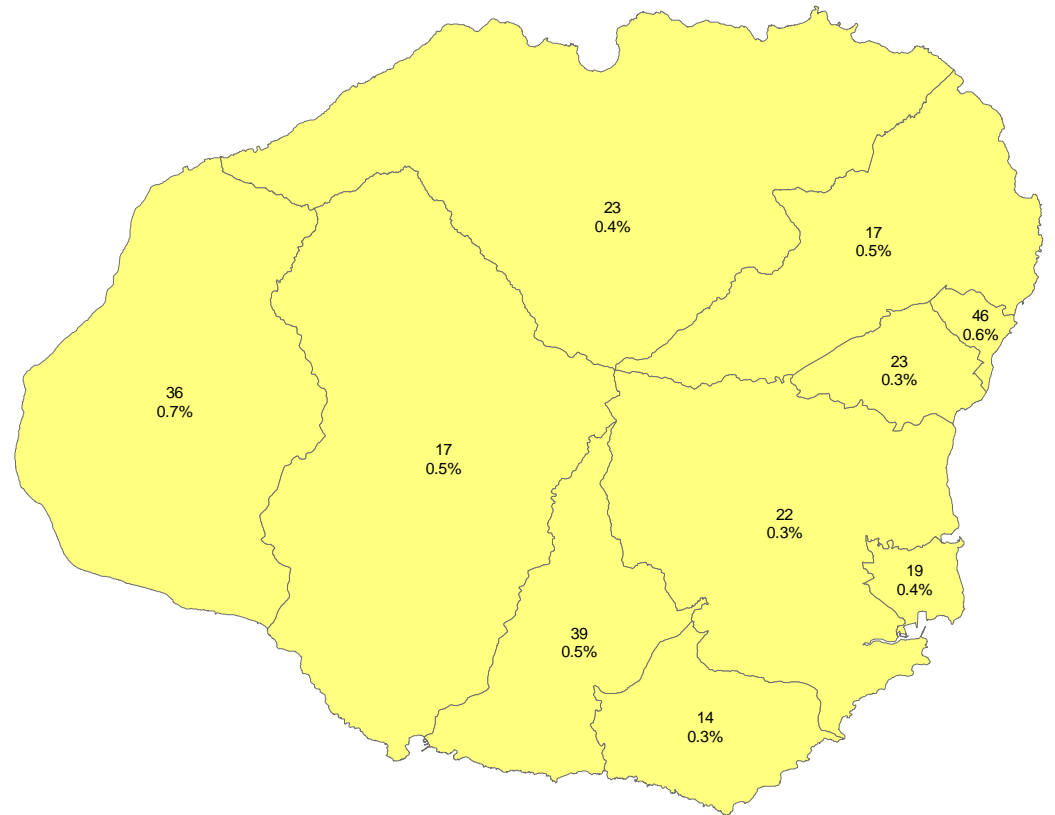
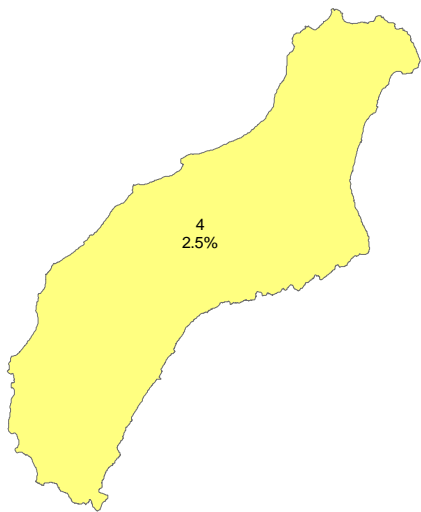
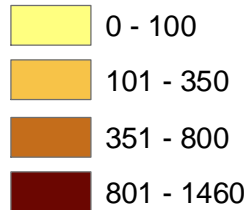
Note: Percent figures displayed in map are the number of Samoans as a percent of the total census tract population.

Islands of Kauai and Niihau

Samoan Population by Census Tracts: 2000

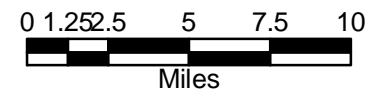

(Race Alone or in Combination)

Samoan Population



This map was produced by the Office of Planning (OP) for planning purposes. It should not be used for boundary interpretations or other spatial analysis beyond the limitations of the data. Information regarding compilation dates and accuracy of the data presented can be obtained from OP.

Source:
Demographic Data - U.S. Census Bureau, Census 2000 Summary File 1 Data



Note: Percent figures displayed in map are the number of Samoans as a percent of the total census tract population.