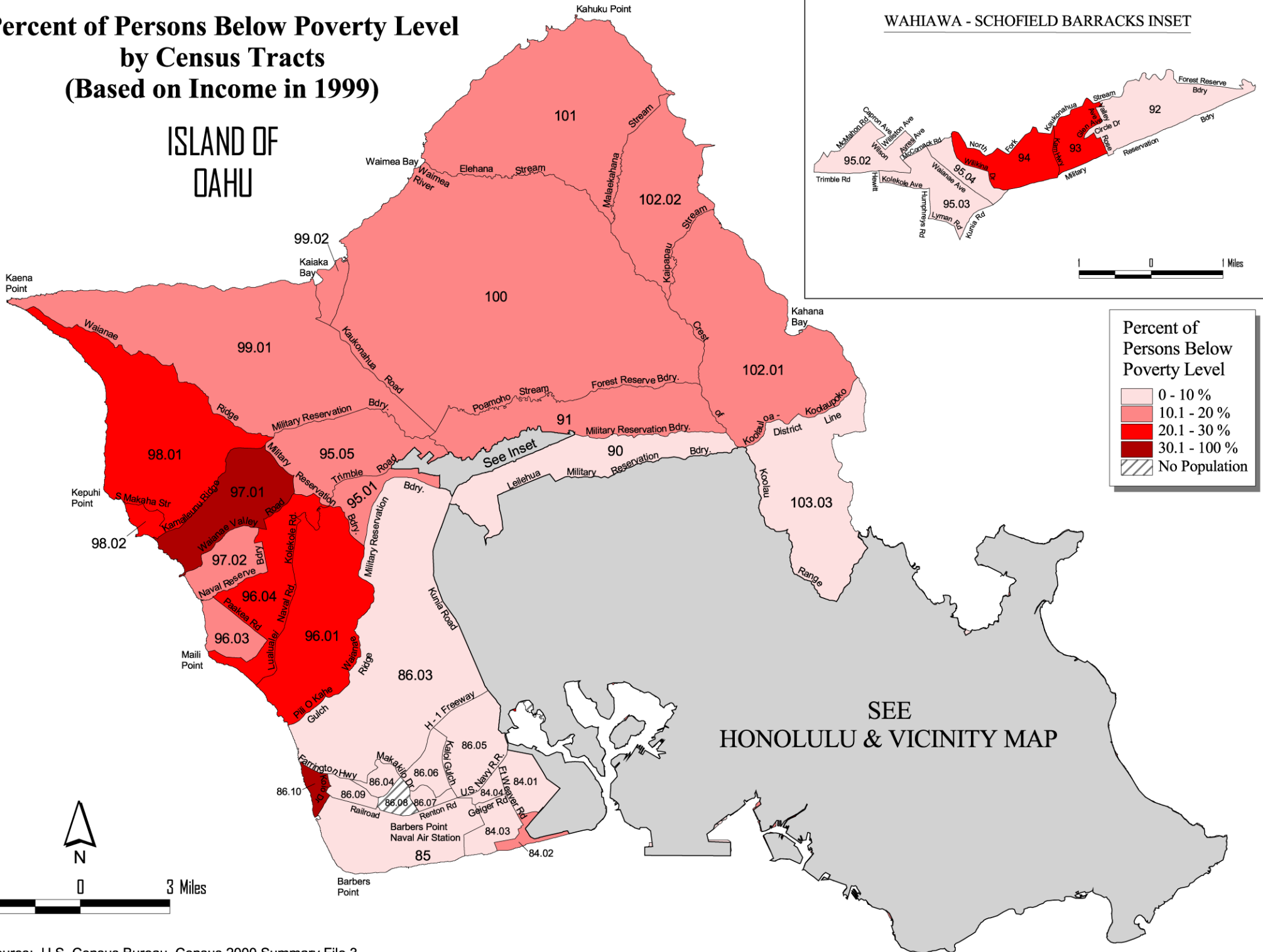


# Percent of Persons Below Poverty Level by Census Tracts (Based on Income in 1999)

ISLAND OF  
OAHU



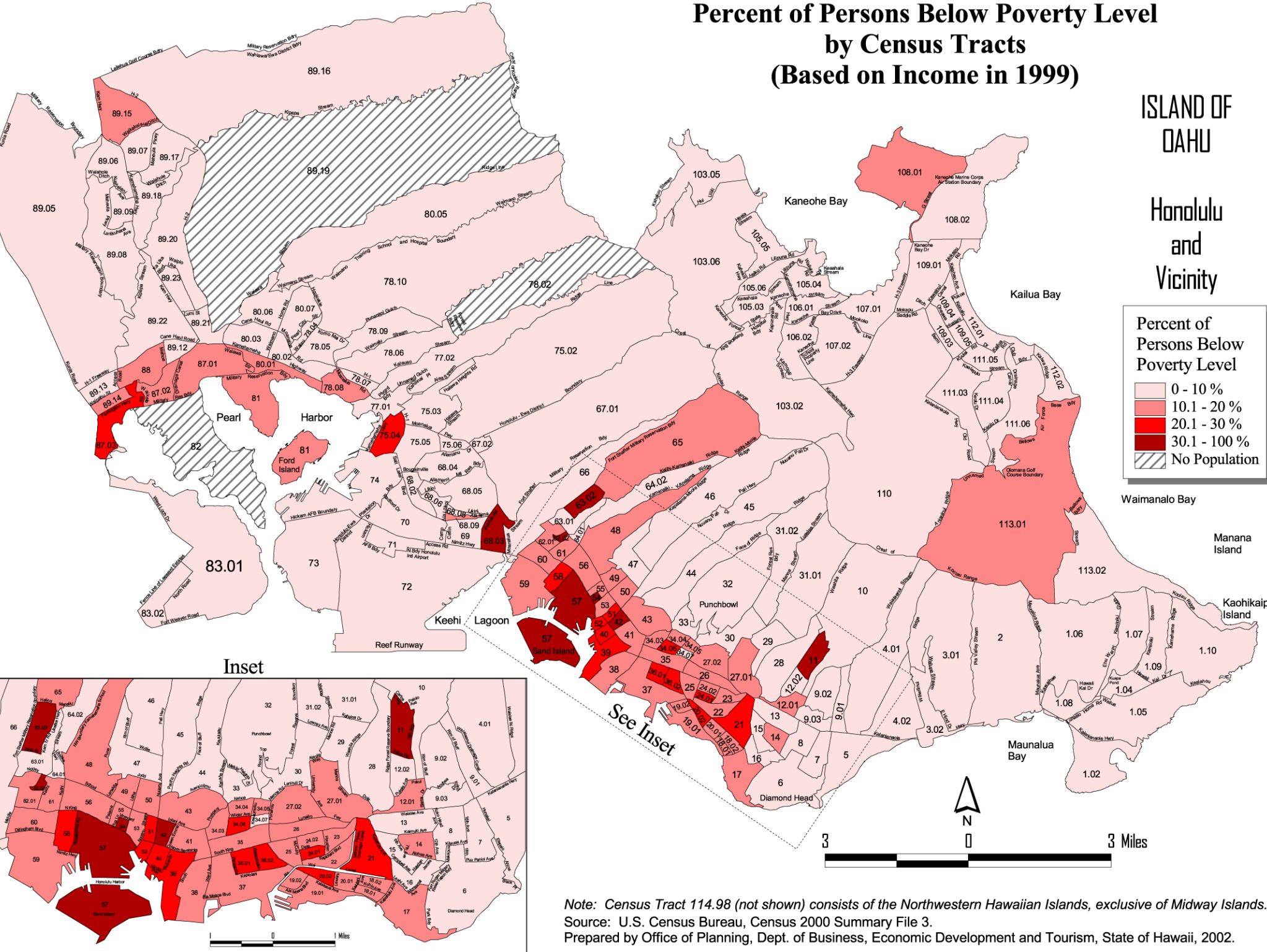
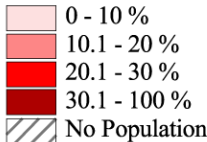
Source: U.S. Census Bureau, Census 2000 Summary File 3.  
Prepared by Office of Planning, Dept. of Business, Economic Development and Tourism, State of Hawaii, 2002.

# Percent of Persons Below Poverty Level by Census Tracts (Based on Income in 1999)

ISLAND OF  
OAHU

Honolulu  
and  
Vicinity

Percent of  
Persons Below  
Poverty Level



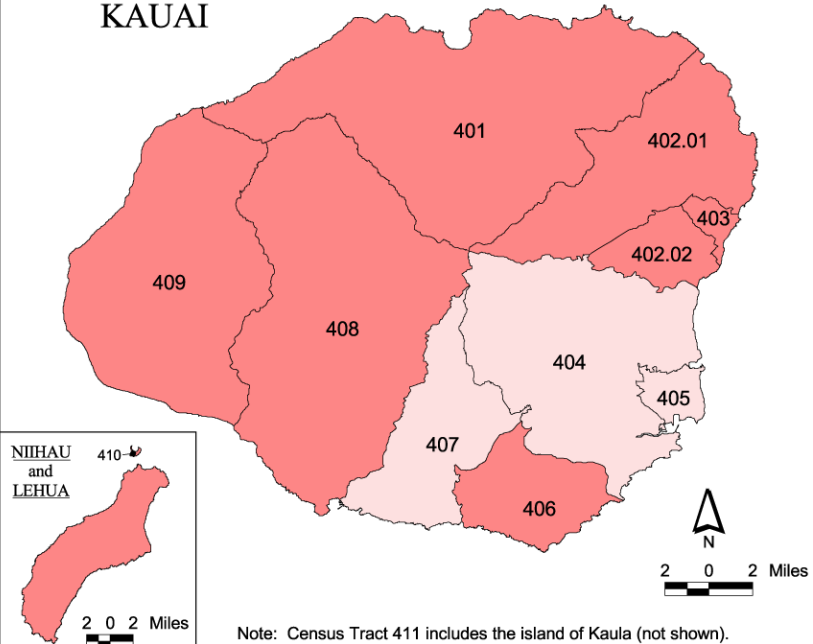
Inset

See Inset

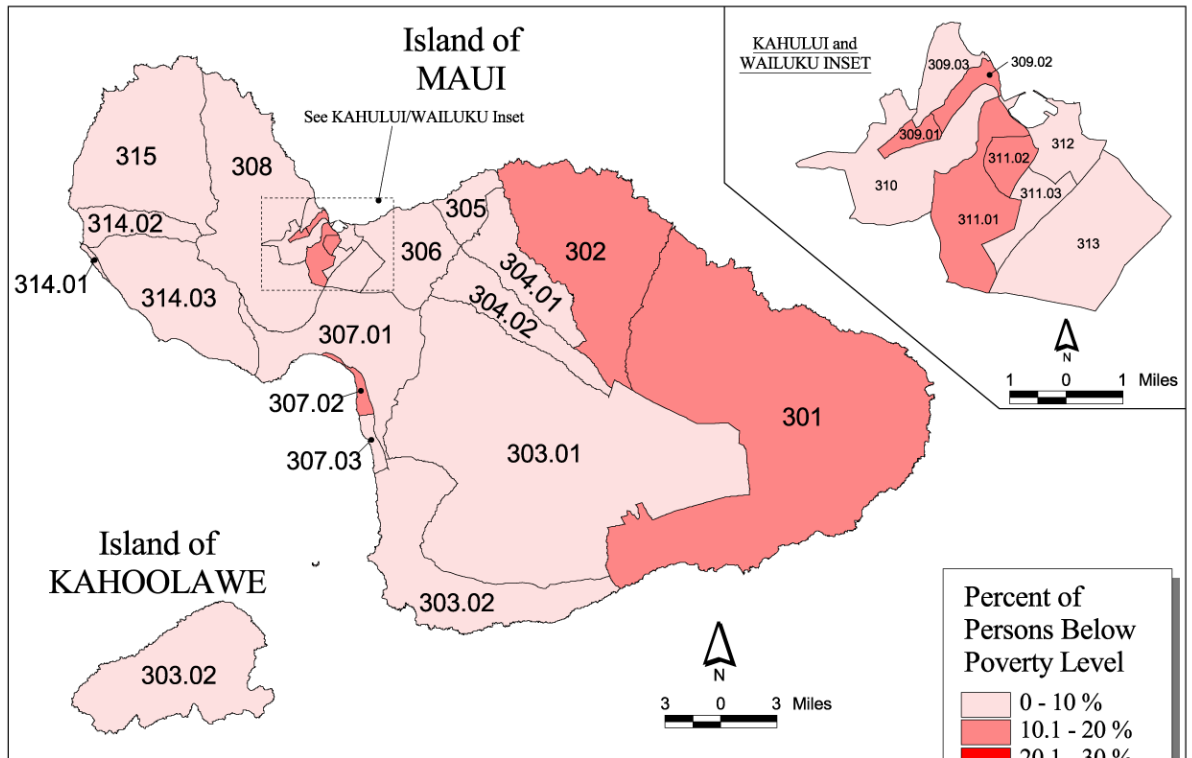


Note: Census Tract 114.98 (not shown) consists of the Northwestern Hawaiian Islands, exclusive of Midway Islands.  
 Source: U.S. Census Bureau, Census 2000 Summary File 3.  
 Prepared by Office of Planning, Dept. of Business, Economic Development and Tourism, State of Hawaii, 2002.

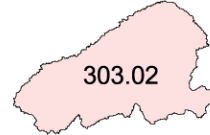
### Island of KAUAI



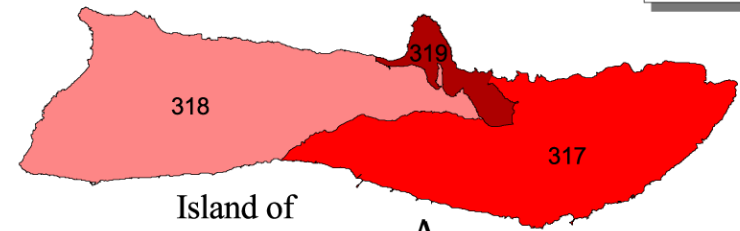
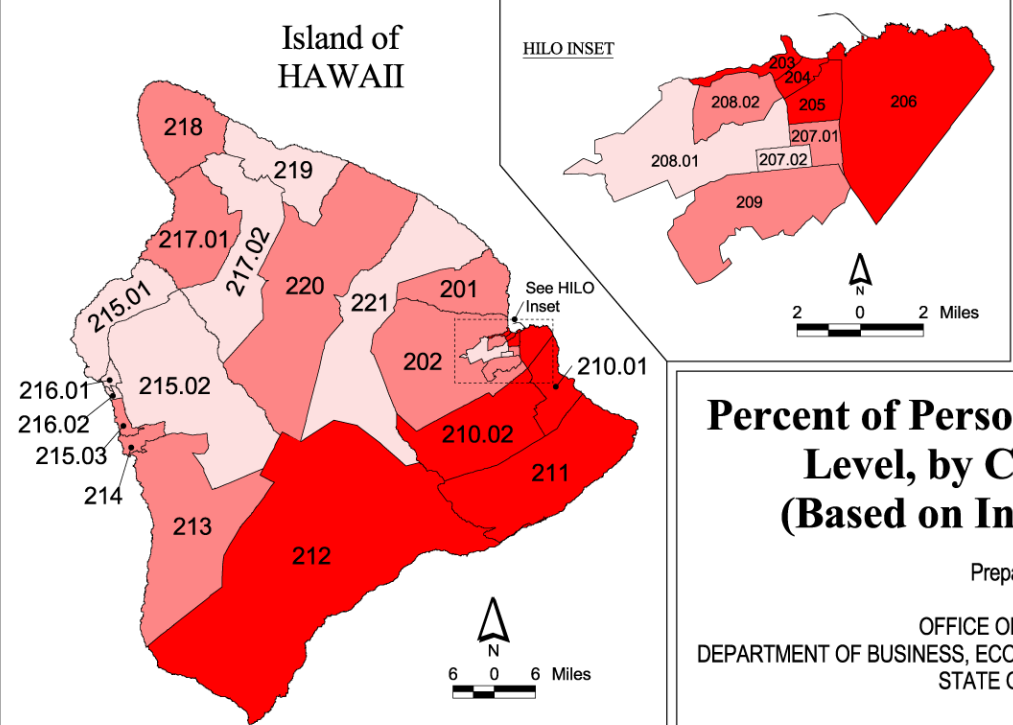
### Island of MAUI



### Island of KAHOO LAWE



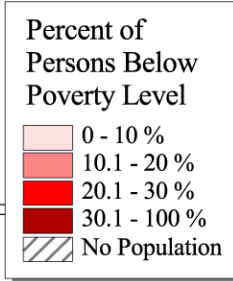
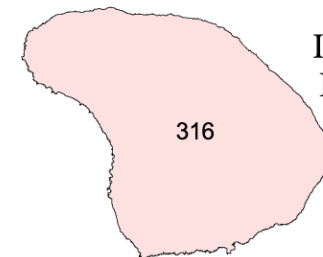
### Island of HAWAII



### Island of MOLOKAI



### Island of LANAI



## Percent of Persons Below Poverty Level, by Census Tracts (Based on Income in 1999)

Prepared by  
OFFICE OF PLANNING  
DEPARTMENT OF BUSINESS, ECONOMIC DEVELOPMENT & TOURISM  
STATE OF HAWAII