

Planning for Sustainable Tourism



Part II: Infrastructure Overview Study

Volume IIIb: Hawaii County
Appendix

Prepared for

DBEDT
THE DEPARTMENT OF BUSINESS, ECONOMIC DEVELOPMENT & TOURISM
S T A T E O F H A W A I I

P.O. Box 2359 - Honolulu Hawaii 96804
Street Address: 250 South Hotel Street, 4th Floor

by:
Carter & Burgess, Inc.
Dec. 2002

This report has been cataloged as follows:

Hawaii. Dept. of Business, Economic Development and Tourism.
Planning for sustainable tourism. Honolulu: 2005.

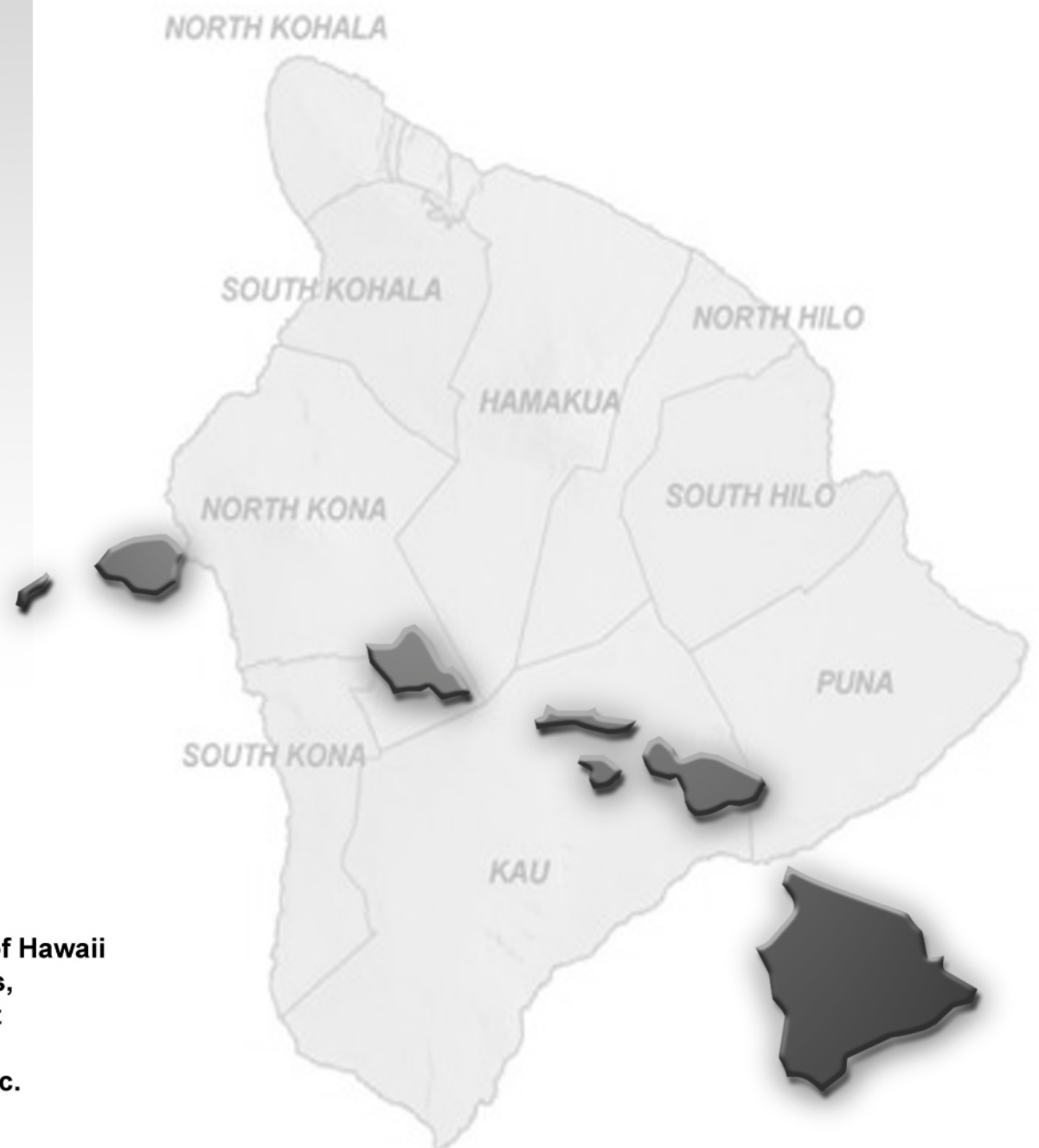
Multiple volume report by various authors.

1. Tourism-Planning-Hawaii. 2. Tourism-Government policy-Hawaii. 3. Sustainable development-Hawaii.
G155.H3.H32.2005

Planning for Sustainable Tourism in Hawaii

INFRASTRUCTURE & ENVIRONMENTAL OVERVIEW STUDY

Volume IIIB: County of Hawaii Appendix



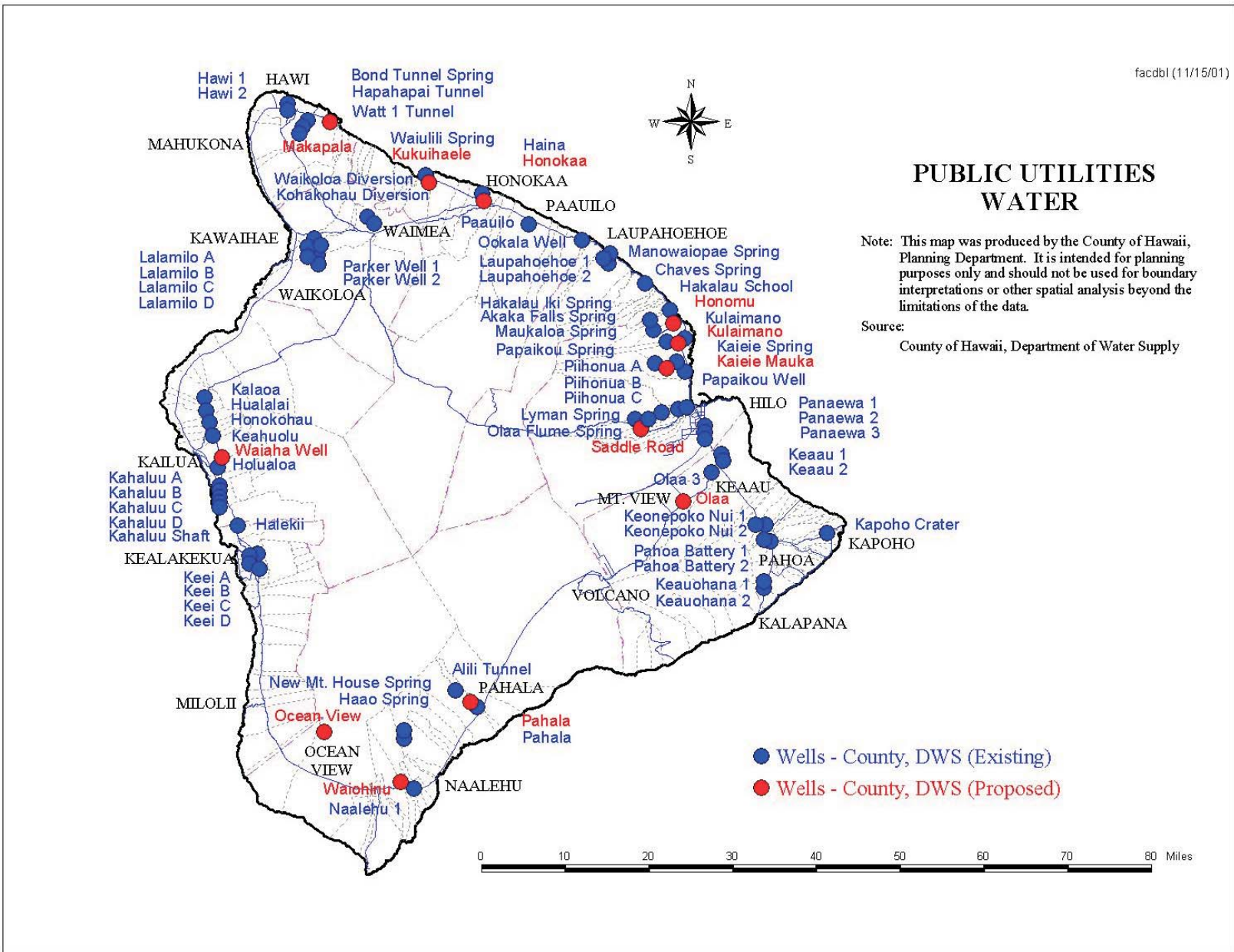
Prepared for the State of Hawaii
Department of Business,
Economic Development
and Tourism
By Carter & Burgess, Inc.

December, 2002

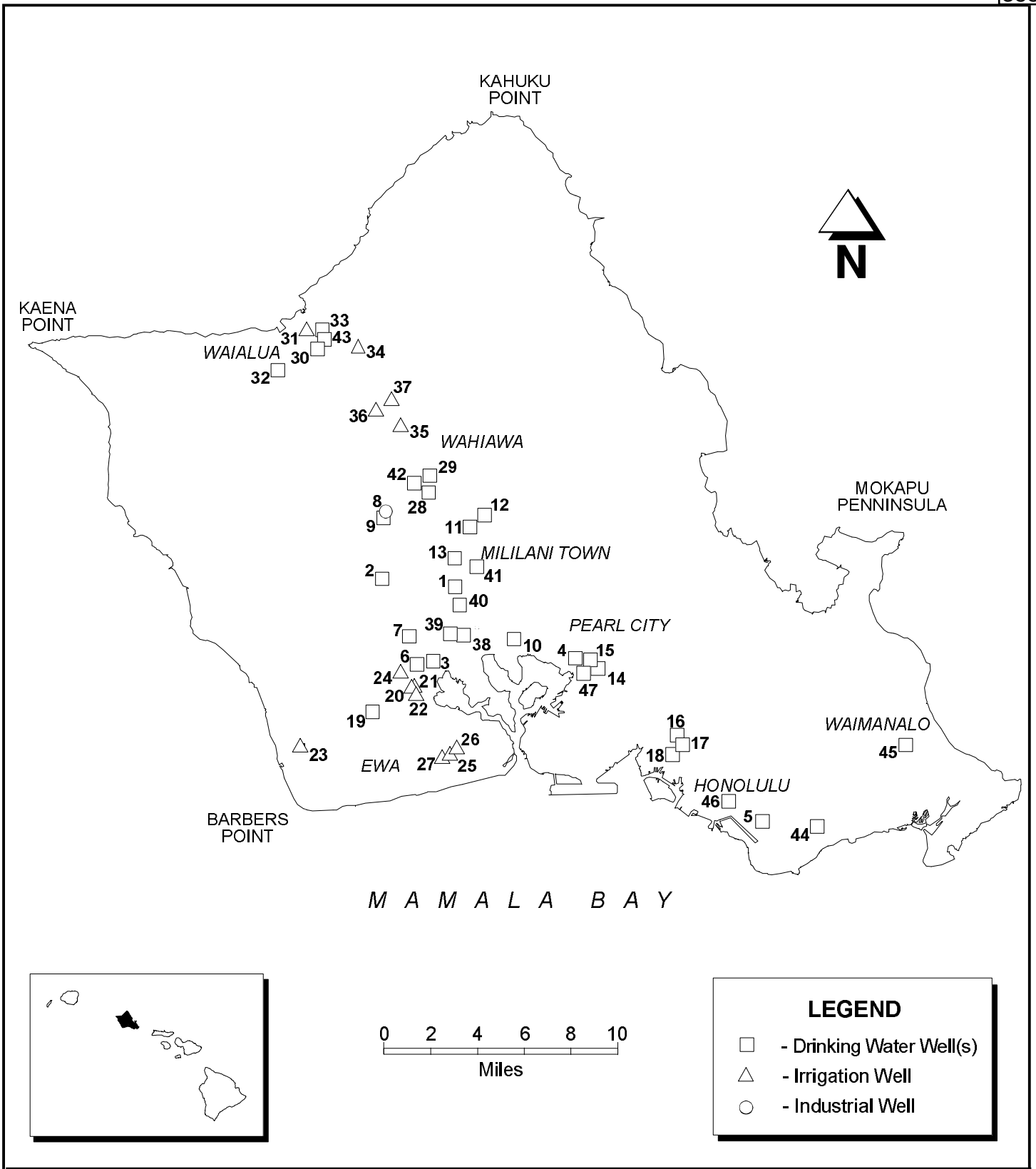
Appendix: County of Hawaii - General Plan Revision Maps 2001

([Http://www.co.hawaii.hi.us/general_plan_rev/revision/maps/facilities_state.jpg](http://www.co.hawaii.hi.us/general_plan_rev/revision/maps/facilities_state.jpg))

The map below displays wells on Hawaii Island

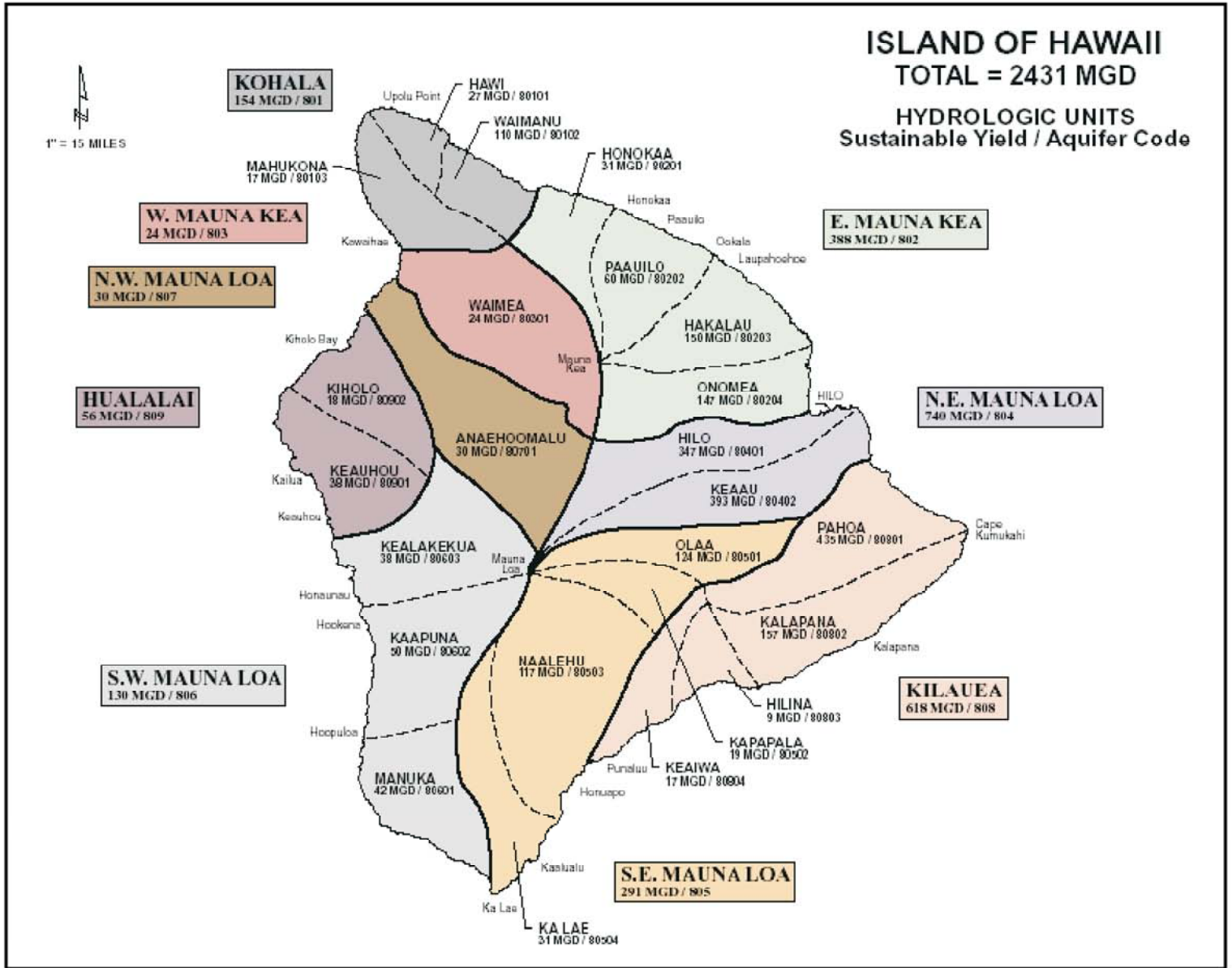


Groundwater Contamination on the Island of Oahu

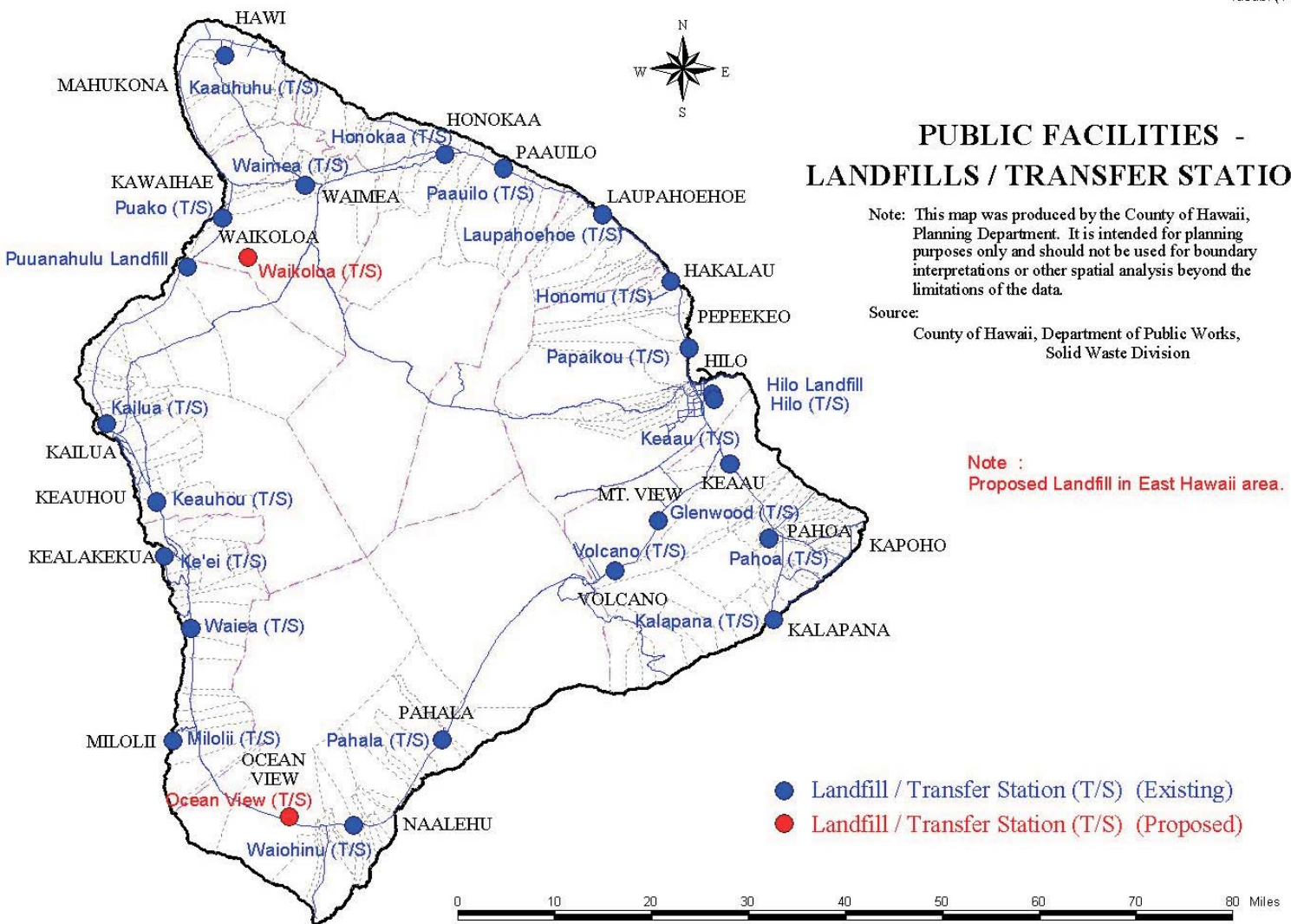


This Map Contains the Latest Confirmed Results From Contaminated Groundwater Wells
See Table for Contaminant Information

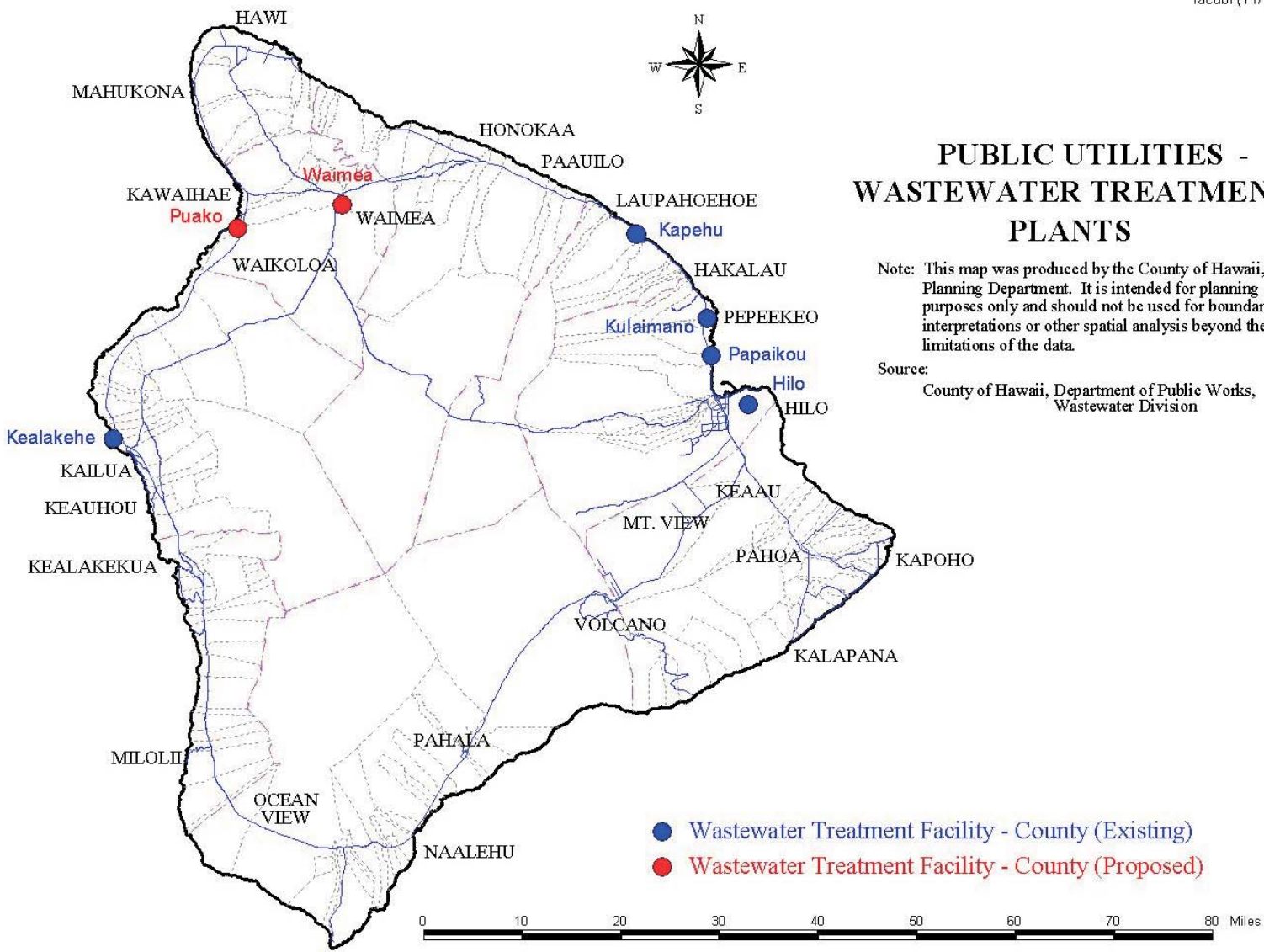
The map below outlines the hydrologic units or aquifers for Hawaii Island, it displays their yeilds and aquifer code.



The map below displays the existing and proposed landfill/transfer stations on Hawaii Island

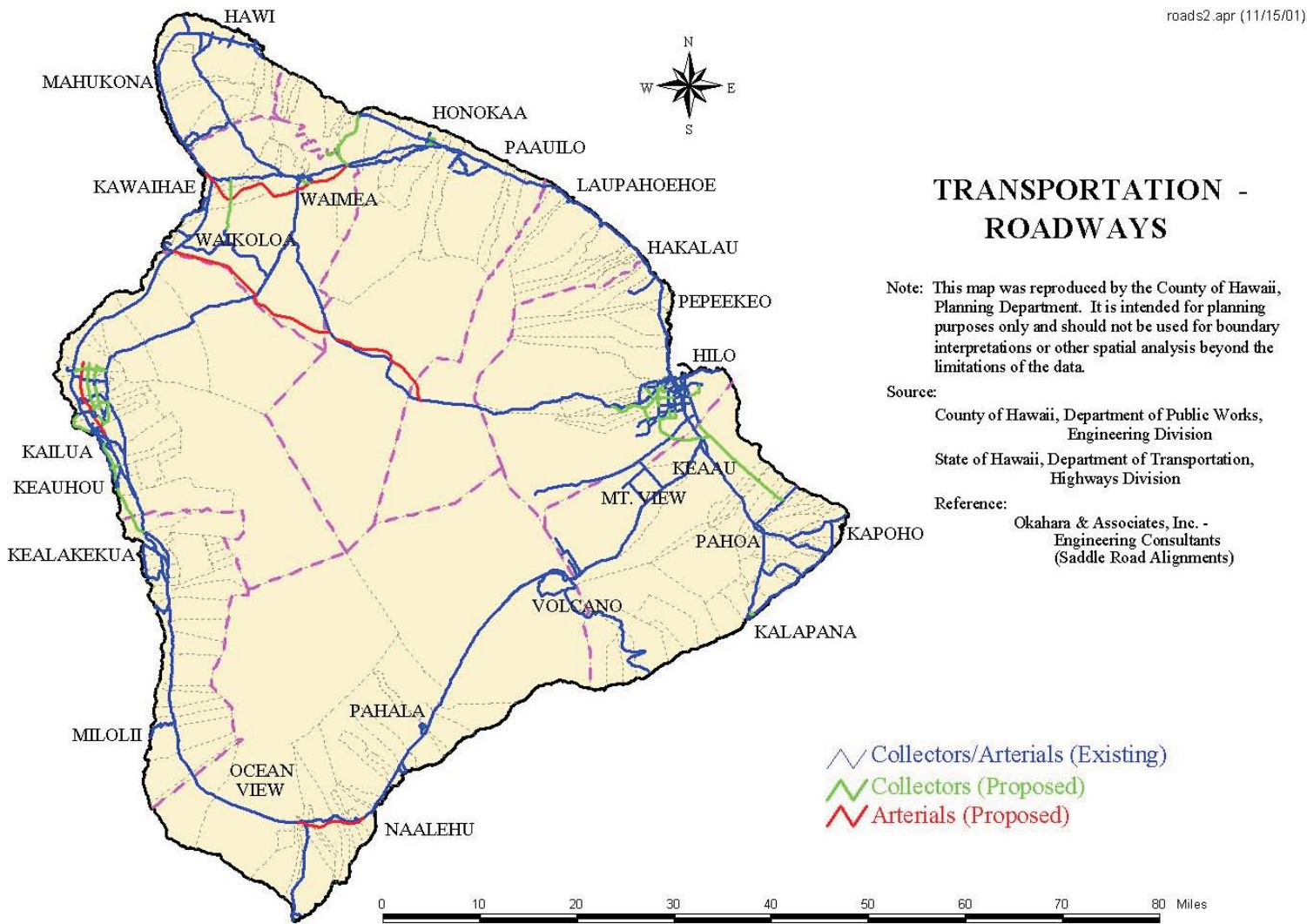


The map below displays Wastewater Treatment plants on Hawaii Island.



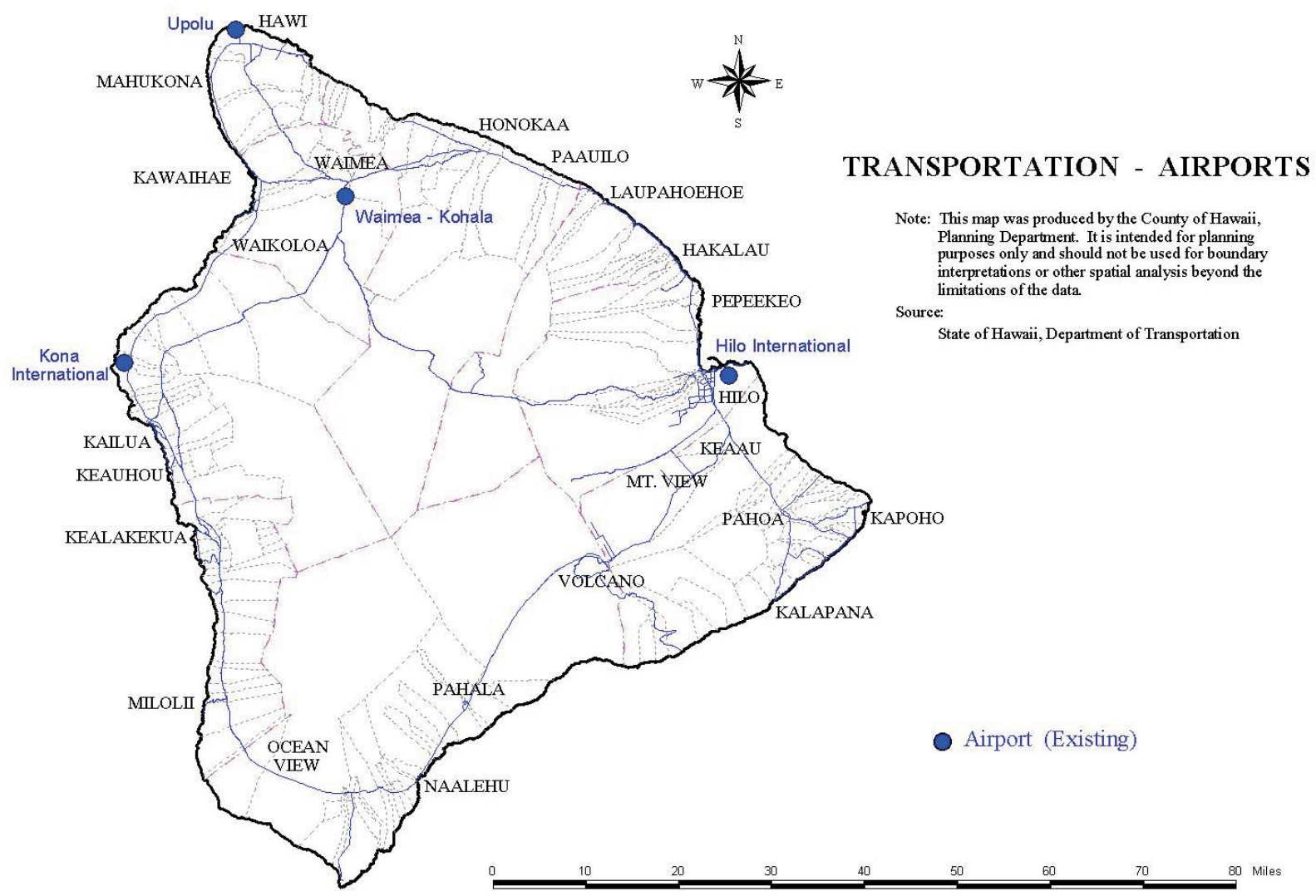
facdbl (11/15/0

The map below displays Transportation Roadways on Hawaii Island



The map below displays the location of the existing Airports on Hawaii Island.

facdbl (1/15/01)

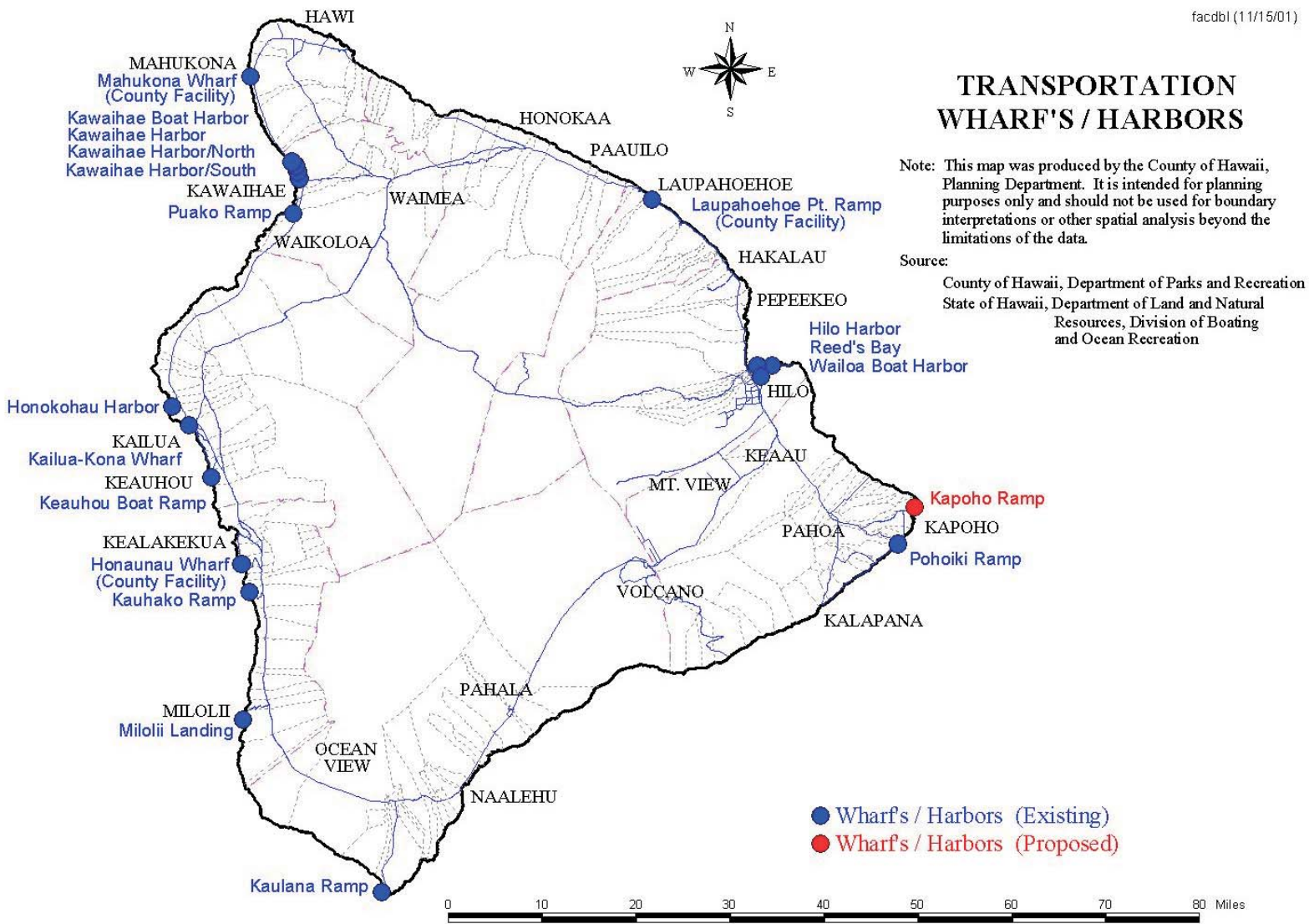


TRANSPORTATION - AIRPORTS

Note: This map was produced by the County of Hawaii, Planning Department. It is intended for planning purposes only and should not be used for boundary interpretations or other spatial analysis beyond the limitations of the data.

Source: State of Hawaii, Department of Transportation

The map below displays the existing Wharfs/Harbors on Hawaii Island



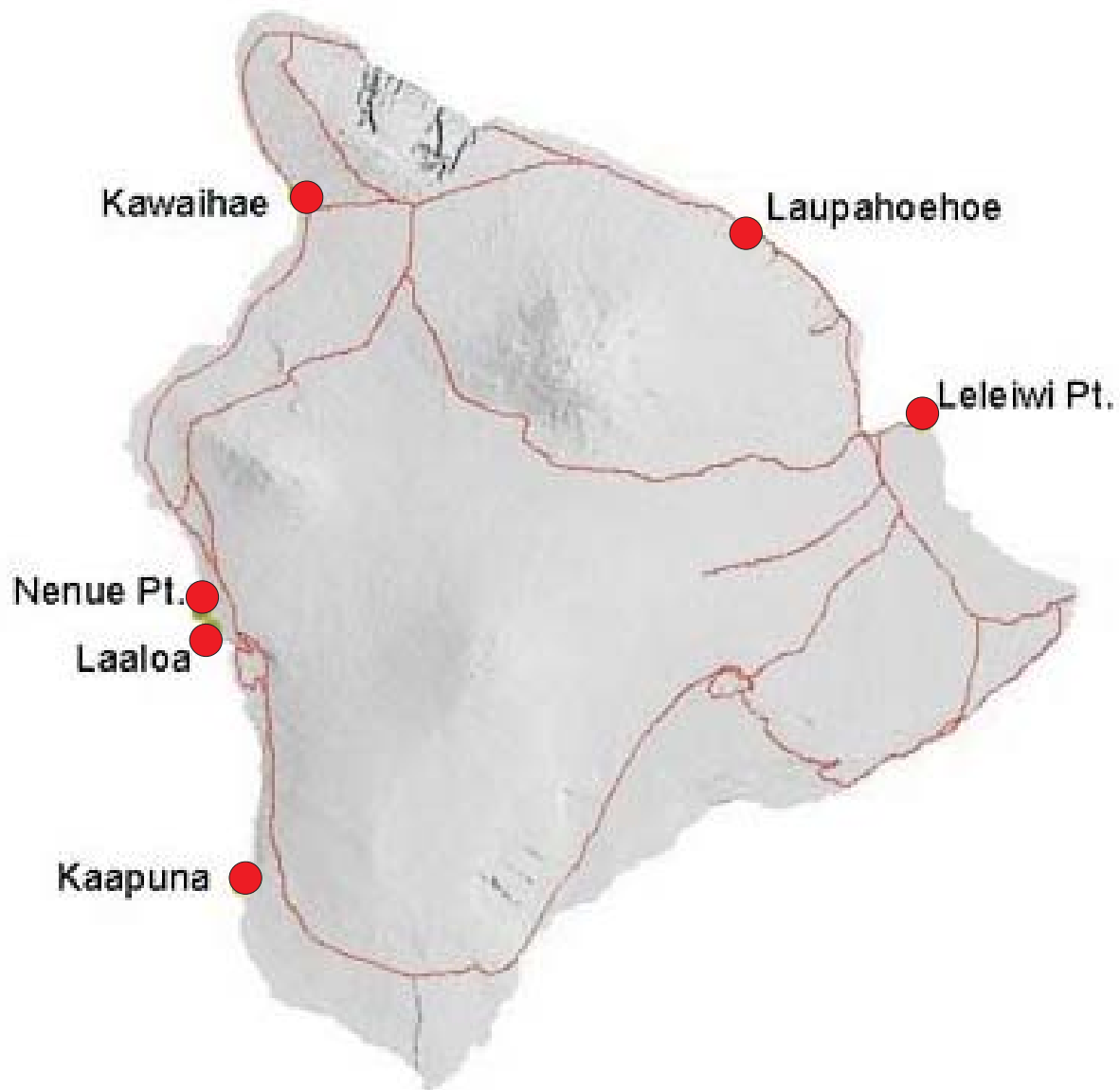
Appendix: County of Hawaii Police Department Annual Report Fiscal Year 2000_2001

([Http://www.hawaiipolice.com/pdfDocs/annualReport00-01](http://www.hawaiipolice.com/pdfDocs/annualReport00-01))

The map below displays Police Stations on Hawaii County

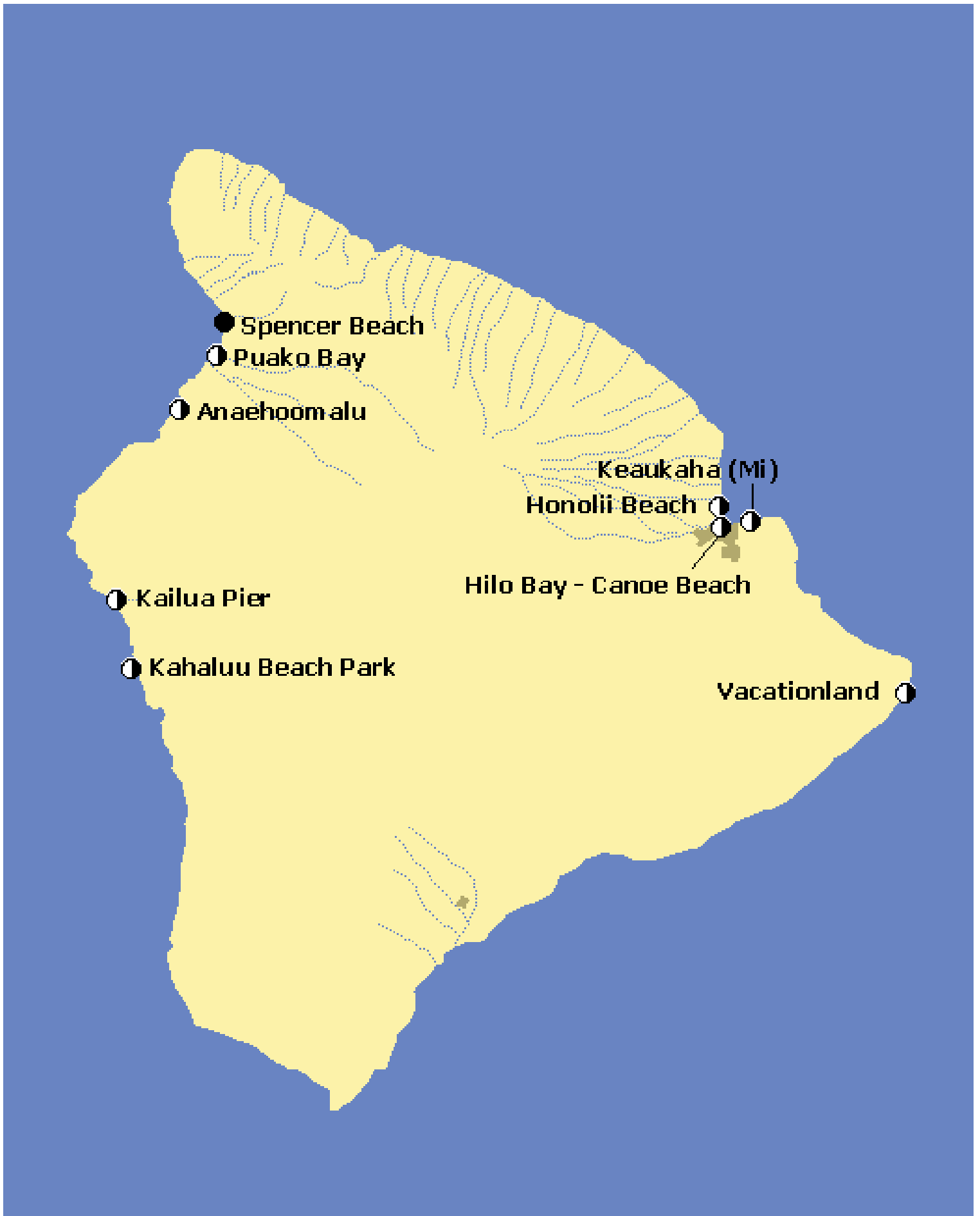


The map below displays the location of the Coral Reef Assessment and Monitoring Sites (CRAMP) on Hawaii Island.

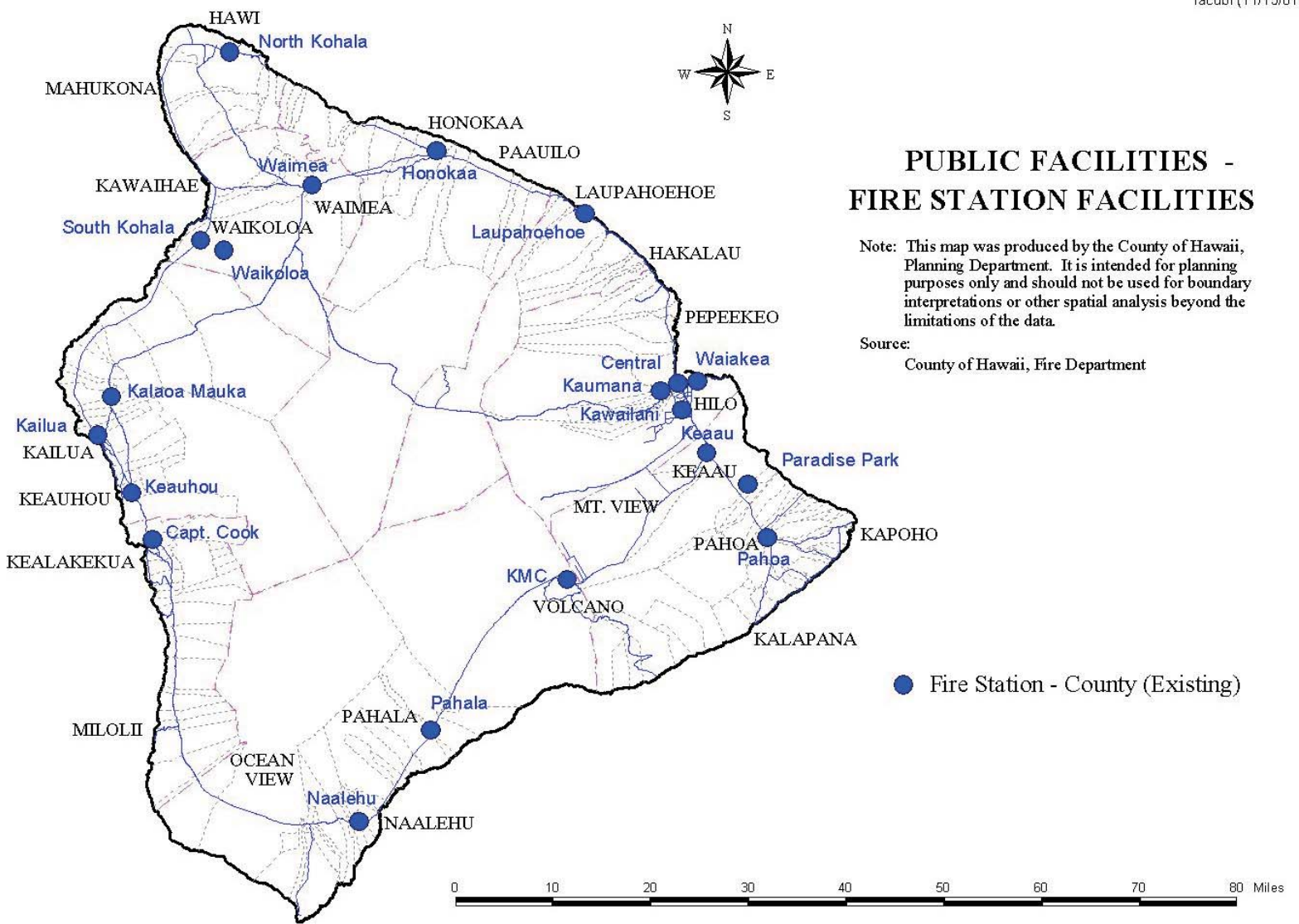


Displayed below is a water Quality Coastal map of Hawaii Island

364



The map below displays the existing Fire Stations on Hawaii Island.





Department of Business, Economic Development & Tourism

P.O. Box 2359

Honolulu, Hawaii 96804

Street Address: 250 South Hotel Street

www.hawaii.gov/dbedt