



# WATER RESOURCE BULLETIN

COMMISSION ON WATER RESOURCE MANAGEMENT | KE KAHUWAI PONO  
DEPARTMENT OF LAND AND NATURAL RESOURCES  
KA 'OIHANA KUMUWAIWAI 'ĀINA

DAWN N. S. CHANG  
CHAIRPERSON

KENNETH S. FINK, M.D., MGA, MPH  
NEIL J. HANNAHS  
AURORA KAGAWA-VIVIANI, PH.D.  
WAYNE K. KATAYAMA  
PAUL J. MEYER  
LAWRENCE H. MIIKE, M.D., J.D.

JOSH GREEN, M.D.  
GOVERNOR | KE KIA'AINA

MAY 2024

DEAN D. UYENO  
ACTING DEPUTY DIRECTOR

The **Water Resource Bulletin** is published monthly to provide timely notice of important events under the purview of the Commission. Tentative Commission agenda dates should be confirmed with staff. Recent approvals are also listed. For inquiries about any item listed, please call 587-0225. **For more information, see our website at: <http://dlnr.hawaii.gov/cwrm/>**

## CONTENTS

<u>ITEM</u>	<u>SECTION</u>
New Notices/Announcements .....	A
Upcoming Meetings and Hearings .....	B
Petitions for Reservation of Water .....	C
Petitions for the Designation of Water Management Areas .....	D
Contested Case Hearings .....	E
Well Construction/Pump Installation Permit Applications .....	F
Ground Water Use Permit Applications and Objection Deadlines .....	G
Stream Channel Alteration Permit (SCAP) Applications .....	H
Request for Determinations (RFD).....	I
Stream Diversion Works Permit (SDWP) Applications .....	J
Petitions to Amend the Instream Flow Standard (PAIFS).....	K
Surface Water Use Permit Applications and Objection Deadlines .....	L

Effective August 1, 2009, the monthly bulletin will only be available on our website at <http://dlnr.hawaii.gov/cwrm/>. To receive an email notice when the bulletin is posted on the Commission website please notify the Commission at 808.587.0234 or [dlnr.cwrm@hawaii.gov](mailto:dlnr.cwrm@hawaii.gov). To continue to receive the bulletin by postal mail, please submit a request in writing to the Commission at P.O. Box 621, Honolulu, HI 96809.

### A. New Notices/Announcements

#### Kauai Water Use and Development Plan Update

The County of Kauai Department of Water is updating their Kauai Water Use and Development Plan (KWUDP). The Commission will hold a public hearing on the public review draft at 5:30 pm on May 21, 2024 at Kauai Community College. More information on how to participate is in the [Public Hearing Notice](#) (click to open). Public Review Draft is available online here: [https://files.hawaii.gov/dlnr/cwrm/planning/DRAFT\\_wudpka2023.pdf](https://files.hawaii.gov/dlnr/cwrm/planning/DRAFT_wudpka2023.pdf) or in the Commission office at the Kalanimoku Building, 1151 Punchbowl Street, Room 227, Honolulu, Hawaii.

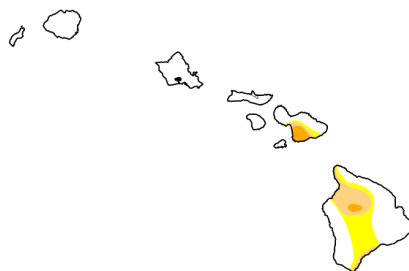
#### Drought Updates

See the NOAA Drought Information Statement for the Hawaiian Islands, valid April 12, 2024, here: [https://www.weather.gov/media/hfo/DGT/DGT\\_HFO\\_04122024.pdf](https://www.weather.gov/media/hfo/DGT/DGT_HFO_04122024.pdf).

**County of Maui:** Stage 1 Water Shortage in effect for Upcountry. What: The County of Maui Department of Water Supply Stage 1 Water Shortage declaration per County Code is restricting outdoor watering to one day a week under the following schedule: Monday – Makawao and Haliimaile; Tuesday – Haiku, Kokomo, and Ulumalu; Wednesday – Pukalani; Thursday – Upper Kula; Friday – Lower Kula; Saturday – Ulupalakua, Kanaio and Keokea; Sunday – All remaining Upcountry areas not mentioned. The use of temporary construction meters remain prohibited. Where: Makawao, Upper and Lower Kula, Haiku, Pukalani, Kokomo, Kaupakalua, Ulumalu, and Kanaio. When: December 27, 2023, until further notice. Why: Upcountry Maui is experiencing continued dry weather and lack of rainfall. On October 18 the National Oceanic and Atmospheric Administration (NOAA) forecasted an extended dry season with below average rainfall. (Source: <https://www.mauicounty.gov/DocumentCenter/View/144645/Upcountry-Stage-1-water-shortage-12-27-2023>)

The U.S. Drought Monitor (USDM) is a map released every Thursday, showing drought intensity across the U.S. and its territories. The map uses six classifications: normal conditions, abnormally dry (D0), showing areas that may be going into or are coming out of drought, and four levels of drought: moderate (D1), severe (D2), extreme (D3) and exceptional (D4).

The weekly map for Hawai'i can be viewed online at: <https://droughtmonitor.unl.edu/CurrentMap/StateDroughtMonitor.aspx?Hl>



Map released: Thurs. May 16, 2024

Data valid: May 14, 2024 at 8 a.m. EDT

**Intensity**


- None
- D0 (Abnormally Dry)
- D1 (Moderate Drought)
- D2 (Severe Drought)
- D3 (Extreme Drought)
- D4 (Exceptional Drought)
- No Data


**Authors**

United States and Puerto Rico Author(s):  
[Lindsay Johnson](#), National Drought Mitigation Center  
 Pacific Islands and Virgin Islands Author(s):  
[Richard Tinker](#), NOAA/NWS/NCEP/CPC

**B. Upcoming Meetings and Hearings\***

The Commission on Water Resource Management's monthly meeting agenda and staff submittals are available on our website at <http://dlnr.hawaii.gov/cwrm/>.

 Subscribe to the Commission's YouTube Channel to follow livestream events including monthly Commission meetings and public hearings. <https://www.youtube.com/user/dlnrcwrm/>

 Follow the Commission's Vimeo Channel to view videos including online Commission meetings, public hearings, limited meetings, and more. <https://vimeo.com/cwrm>

<u>Date</u>	<u>Time</u>	<u>Location</u>	<u>Type</u>
May 21, 2024	9:00 am	Online Meeting: Live Stream via YouTube and DLNR Boardroom, 1 <sup>st</sup> Floor 1151 Punchbowl Street Honolulu, HI 96813	Regular Meeting
May 21, 2024	5:30 pm	Online Meeting: MS Teams and Kaua'i Community College Office of Continuing Education & Training, Room 106 C&D 3-1901 Kaunualii Highway Lihu'e, HI 96766	Public Hearing for Kauai Water Use and Development Plan <a href="#">Link to Public Hearing Notice</a>
June 18, 2024	9:00 am	Online Meeting: Live Stream via YouTube and DLNR Boardroom, 1 <sup>st</sup> Floor 1151 Punchbowl Street Honolulu, HI 96813	Regular Meeting

Commission meetings can be viewed via live stream at <https://www.youtube.com/user/dlnrcwrm/>

\*Meeting dates, times, & locations should be confirmed with staff.

**C. Petitions for Reservation of Water**

- **Res - OA93-1** -The State Department of Agriculture (DOA) filed an incomplete petition for reservation of 47.60 mgd of water flowing in Waiāhole Ditch for agricultural uses on lands in Central and Windward O'ahu.
- **Res - OA94-2** - The Office of Hawaiian Affairs' Committee on Land and Sovereignty has filed an incomplete petition to reserve 11 mgd of water from the Waiāhole Ditch for present and future Hawaiian uses in the Waiāhole area.
- **Res - OA94-3** - The Kahu'u Neighborhood Board, Waiāhole Waikāne Community Association and the Hakipu'u 'Ohana have filed an incomplete petition for the reservation of all of the water from the Waiāhole Ditch that is developed on the Windward side of O'ahu, for agricultural uses.
- **Res - OA94-4** - The Kamehameha Schools/Bernice Pauahi Bishop Estate has filed an incomplete petition to reserve all of the waters originating from the ahupua'a of Waiawa (estimated to be 4.2 mgd) that flow in the Waiāhole Ditch. The stated purpose is to serve future development on seven parcels of land in the Waiawa area.
- **Res - OA95-1** - The State Department of Hawaiian Home Lands has filed an incomplete petition to reserve an estimated 410,000 gallons per day of water from Waiāhole Stream to serve its beneficiaries on five parcels of land (some 82 acres) in Waiāhole.

- **Res - OA95-2** - The State Division of State Parks has filed a water reservation of an estimated 0.125 mgd of water from Kahana Stream to serve agricultural programs and residential lessees' subsistence agricultural permits in Kahana Valley State Park. This reservation is not presently part of the Waiāhole Ditch combined contested case.
- **Res - 563 (Res - OA97-2)** - The State Department of Hawaiian Home Lands has filed an incomplete petition to reserve an additional 2.303 mgd of groundwater from the Waipahu-Waiawa Aquifer System for foreseeable needs in the Wai'anae, 'Ewa, Honolulu, and Kō'olaupoko Districts.
- **Res - 1099** - The State Department of Hawaiian Home Lands has filed an incomplete petition to reserve 0.855 mgd of groundwater from the 'Ualapu'e Aquifer System for foreseeable needs in the 'Ualapu'e area, Moloka'i.
- **CWRM.5641.6** – The State Department of Hawaiian Home Lands has filed a petition for reservation of 11,177,500 gallons per day originating from the watershed of, and tributaries to, the East Maui streams diverted by the East Maui Irrigation system for non-potable water use in Pūlehunui and Kēōkea-Waiohuli Hawaiian Home Lands.

#### D. Designation of Water Management Areas

- **Lahaina Aquifer Sector Area:** The Chair of the Commission on Water Resource Management has recommended to designate the Lahaina Aquifer Sector Area (ASA), Maui, as a Surface and Ground Water Management Area under Section 174C-41. The proposed Lahaina ASA Surface Water Management Areas include the Honokōhau (6014), Honolua (6013), Honokahua (6012), Kahana (6011), Honokōwai (6010), Wahikuli (6009), Kahoma (6008), Kāua'ula (6007), Lāuniupoko (6006), Olowalu (6005), and Ukumehame (6004) surface water hydrologic units. The proposed Lahaina ASA Ground Water Management Areas include the Honokōhau (60201), Honolua (60202), Honokōwai (60203), Lāuniupoko (60204), Olowalu (60205), Ukumehame (60206) ground water hydrologic units. On June 14, 2022, the Commission accepted the Findings of Fact and Chairperson's Recommendation to designate the Lahaina Aquifer Sector Area as both a Surface Water and Ground Water Management Area. A public notice was issued on July 29, 2022, and published in The Maui News issue of August 6, 2022.

Applications for water use permits to continue an existing use of surface or ground water had to be filed with the Commission within a period of one year from the effective date of designation, that is between August 6, 2022 (the date this Public Notice is published) and no later than August 7, 2023 (as August 5, 2023 fell on a Saturday).

The Commission is currently reviewing filed water use permit applications for both existing and new uses. Applications for new uses of both ground or surface water may continue to be filed with the Commission. More information is available online at: <https://dlnr.hawaii.gov/cwrm/groundwater/gwma/lahaina/>.

#### E. Contested Case Hearings Pending at the Commission:

- **CCH-MA15-01** – Surface Water Use Permit Applications, Nā Wai 'Ehā Surface Water Management Area, Waihe'e, Waiehu, 'Īao, Waikapū Streams, Maui, Hawai'i. On January 28, 2015, the Commission determined that a contested case hearing is required to hear and determine all surface water use permits applications in the Nā Wai 'Ehā Surface Water Management Areas, Maui, and delegated authority to the Chairperson to appoint a Hearings Officer. The Hearings Officer issued his Proposed Findings of Fact, Conclusions of Law and Decision and Order on November 1, 2017. The Commission issued its Findings of Fact, Conclusions of Law, and Decision and Order on June 28, 2021, along with an Executive Summary. On June 30, 2021, the Commission issued an Errata to the Findings of Fact, Conclusions of Law, and Decision and Order. Information is available online at <http://dlnr.hawaii.gov/cwrm/newsevents/cch/cch-ma15-01/>. On October 22 and 25, 2021, MMK Maui, LP, Hui O Na Wai Eha and Maui Tomorrow Foundation, Inc. and Office of Hawaiian Affairs filed an Appeal to the Commission's Decision. On October 25 and 28, 2021, Mahi Pono, LLC and Wailuku Water Company, LLC filed a Cross-Appeal. The deadline to file the Record on Appeal with the Supreme Court of the State of Hawaii is March 21, 2022. On March 14, 2022 the Supreme Court granted the Commission's request for an extension of time to transmit the Record on Appeal to April 20, 2022. Oral arguments in the State Supreme Court for [SCOT-21-0000581](#) (Case Number CCH-MA 15-01) were heard on December 5, 2023, and a decision is pending.
- **CCH-MA20-01** – On June 16, 2020, the Commission granted a petition for a contested case hearing filed by Wailuku Water Company, LLC to enter into a contested case hearing on the Issuance of Written Notice of Violation for Enforcement Against Waste, and Recommendation to Impose Fines Against Wailuku Water Company, LLC, Owner/Operator of Waihe'e Ditch, in Response to HRS §174C-13, Citizen Complaint filed by Hui o Nā Wai 'Ehā Alleging Waste by Wailuku Water Company at Pale'a'ahu Gulch, Nā Wai 'Ehā Surface Water Management Area, Maui, TMK No. (2) 3-6-004:003.
- **CCH-OA20-04** – On November 17, 2020, the Commission granted a petition for contested case hearing from Protect Mokolē'ia Hui to enter into contested case for GWUPA 1088 for Dillingham Ranch for modified withdrawals of ground water from the Mokolē'ia Aquifer System Area. The Contested Case Hearing is currently held in abeyance and a new water use permit application quantity will be considered.



**Hawaii**

Aquifer Sector	Aquifer System	TMK	Well No	Well Name	Applicant	Permit Type	-Proposed Use- Type	mgd	-Pump Capacity- gpm	mgd	Accept	90 Day Deadline	LOA Issued	Permit(s) Approved
SE.Mauna Loa	Kalae	(3) 9-3-004:027	8-0240-001	Kau Citrus 1	Morton Bassan, Jr.	Both	IRR		250	0.360	10/31/1995	01/29/1996		02/07/1996
Kilauea	Pahoa	(3) 1-5-056:001	8-3686-001	McDonald	Jane McDonald	Both	IRR		30	0.043	03/11/1997	06/09/1997		04/18/1997
Kohala	Mahukona	(3) 5-7-001:020	8-6953-002	Pao'o-Gordy	Dennis D. Gordy	Both	UNU			0.864	05/07/1999	08/05/1999		06/01/1999
Kohala	Mahukona	(3) 5-9-006:011	8-6451-004	Kohala Estates Lot 6	Gerry Reilly	Both	IRR	0.005	8	0.012	06/06/2000	09/04/2000		07/27/2000
E. Mauna Kea	Hakalau	(3) 3-4-003:056	8-5711-002	Letterman 2	Mary K. Letterman	Both	DOM	0.000	20	0.029	04/20/2001	07/19/2001		02/27/2002
NW.Mauna Loa	Anaehoomalu	(3) 6-8-002:027	8-5548-001	Parker 1	West Hawaii Water Co.	Both	IRR	0.720	600	0.864	06/24/2001	09/22/2001		07/18/2001
Kilauea	Pahoa	(3) 1-5-028:144	8-3587-005	Bazin	Barney Bazin	Both	DOM	0.001	25	0.036	05/01/2002	07/30/2002		06/12/2002
Kilauea	Pahoa	(3) 1-5-062:096	8-3787-004	Gudrun	Gudrun Valdis Maurins Family Trust	Both	DOM	0.001	15	0.022	10/03/2002	01/01/2003		11/18/2002
Kilauea	Pahoa	(3) 1-5-054:049	8-3687-007	Noni Kai	Patrick T Fix	Both	DOM	0.001	25	0.036	07/23/2003	10/21/2003		11/14/2003
Kilauea	Pahoa	(3) 1-5-026:226	8-3487-002	Luawai	Patrick St. Laurence	Both	DOM	0.002	20	0.029	12/09/2003	03/08/2004		02/27/2004
NE.Mauna Loa	Keaau	(3) 1-5-057:088	8-3687-009	Hale O Kai	Bennet Taylor Jr.	Both	DOM	0.000	15	0.022	12/09/2003	03/08/2004		02/27/2004
Kilauea	Pahoa	(3) 1-5-051:146	8-3687-011	Webb 2	Charles Webb	Both	DOM	0.000	20	0.029	04/20/2004	07/19/2004		06/14/2004
Kilauea	Pahoa	(3) 1-5-054:100	8-3687-012	That's a deep subject	Tom King	Both	DOM	0.001	20	0.029	05/19/2004	08/17/2004		07/02/2004
NW.Mauna Loa	Anaehoomalu	(3) 6-8-033:049	8-5652-001	Borkan	Bill Borkan	Both	OTH	0.288	200	0.288	05/20/2004	08/18/2004		06/30/2004
Kilauea	Pahoa	(3) 1-5-008:001	8-3088-001	Makuu	Department of Hawaiian Home Lands, East Hawaii, DHHL	Both	UNU	1.000	700	1.008	05/26/2004	08/24/2004	02/14/2006	06/30/2004
Kilauea	Pahoa	(3) 1-5-057:080	8-3687-015	Greenlaw 2	Daniel Greenlaw	Both	DOM	0.000	15	0.022	06/30/2004	09/28/2004		08/27/2004
NE.Mauna Loa	Keaau	(3) 1-7-017:128	8-3505-002	Puna Certified Nursery 1	Puna Certified Nursery, Inc.	Both	IRR	0.004	45	0.065	07/01/2004	09/29/2004		08/13/2004
Hualalai	Keauhou	(3) 7-7-026:014	8-3558-001	Keauhou-Robertson	Michael H. Robertson (Wailani Drilling Services Inc)	Both	IRR	0.010	100	0.144	11/08/2004	02/06/2005		01/03/2005
E. Mauna Kea	Onomea	(3) 2-7-039:001	8-4707-001	JJCO	Jack Jackson (JJCO Properties, LLC)	Both	DOM	0.001	30	0.043	11/10/2004	02/08/2005		01/03/2005
Kilauea	Pahoa	(3) 1-5-032:052	8-3586-005	Mika 1	Noi Phanucharas	Both	DOM	0.001	10	0.014	11/15/2004	02/13/2005		01/03/2005
NE.Mauna Loa	Keaau	(3) 1-6-141:012	8-3802-007	Laka	Rulin Xiu	Both	DOM	0.001	60	0.086	11/15/2004	02/13/2005		01/03/2005
Kilauea	Kalapana	(3) 1-2-009:029	8-2484-002	Kalani Kai 2	Kalani Honua	Both	AGRC P	0.017	55	0.079	12/28/2015	03/27/2016		
NE.Mauna Loa	Keaau	(3) 1-6-151:020	8-3703-003	Double D	Louis Anthony Nobriga	Both	INDOT H	0.050	300	0.432	02/21/2017	05/22/2017		
Kilauea	Kalapana	(3) 1-2-014:005	8-2059-001	Clean Water	Tzvi G & Rachel S Kipnis Bradshaw	Both	DOM	0.001	25	0.036	05/18/2018	08/16/2018	07/11/2018	

NOTES: gpm = gallons per minute, mgd = million gallons per day, DOM = individual domestic, IND = industrial, IRR = irrigation, MIL = military, MUN = municipal, OBS = observation, OTH = other use, SLD = well has been sealed, BOTH = WELL + PUMP combined with pump approval pending pump test results. WCPIA are acted upon by the Chairperson unless deferred before and by the Commission. LOA = letter of assurance.



**Hawaii**

Aquifer Sector	Aquifer System	TMK	Well No	Well Name	Applicant	Permit Type	-Proposed Use- Type	-Pump Capacity- mgd	gpm	mgd	Accept	90 Day Deadline	LOA Issued	Permit(s) Approved
Hualalai	Keauhou	(3) 7-5-001:165	8-3957-006	Ota	Natural Energy Laboratory of Hawaii Authority, NELHA	Well	MUNST	0.672	700	1.008	10/18/2018	01/16/2019		
Kilauea	Pahoa	(3) 1-5-010:028	8-3485-001	Remi	Lorraine A Melella	Both	DOM	0.001	25	0.036	02/25/2019	05/26/2019	05/22/2019	
Kilauea	Pahoa	(3) 1-5-030:158	8-3586-131	el158	Emanuel Joseph Leonard	Both	DOM	0.001	25	0.036	02/16/2020	05/16/2020	06/04/2020	
Kilauea	Pahoa	(3) 1-5-030:150	8-3586-132	el150	Emanuel Joseph Leonard	Both	DOM	0.001	25	0.036	02/16/2020	05/16/2020	06/04/2020	
Kilauea	Pahoa	(3) 1-5-054:169	8-3687-201	el169	Emanuel Joseph Leonard	Both	DOM	0.001	25	0.036	02/16/2020	05/16/2020		
Kilauea	Pahoa	(3) 1-5-028:117	8-3587-073	Sun	Dexue Sun	Both	DOM	0.002	25	0.036	05/04/2020	08/02/2020		
Kilauea	Pahoa	(3) 1-5-057:030	8-3687-207	Maciel 3	Charles Allen Maciel	Both	DOM	0.004	25	0.036	05/04/2020	08/02/2020	08/04/2020	
Kilauea	Pahoa	(3) 1-5-054:120	8-3687-209	WBH	Jonathan Santiago-Braga	Both	DOM	0.003	35	0.050	05/04/2020	08/02/2020	09/18/2020	
Kilauea	Pahoa	(3) 1-5-059:019	8-3786-010	Agua Dulce	Andrea Gonzalez-Capilla	Both	DOM	0.000	25	0.036	05/11/2020	08/09/2020	07/06/2020	
Kilauea	Pahoa	(3) 1-4-028:141	8-3282-003	Waa Waa	Pauncer's Trust	Both	DOM	0.004	35	0.050	06/04/2020	09/02/2020	07/21/2020	
Kilauea	Pahoa	(3) 1-5-054:157	8-3687-215	Island Sustenance	Eiissa Yamamoto & Dustin Sweeny	Both	DOM	0.001	25	0.036	08/26/2020	11/24/2020	12/24/2020	
Kilauea	Pahoa	(3) 1-5-025:057	8-3486-033	Nitta 2	Frederick Alan Nitta	Both	DOM	0.001	25	0.036	12/14/2020	03/14/2021		
Kilauea	Pahoa	(3) 1-5-032:003	8-3586-147	'O'o Road	Miki Lee (Innovative Consultants, Inc.)	Both	DOM	0.001	25	0.036	03/31/2021	06/29/2021		05/07/2024
Kilauea	Pahoa	(3) 1-5-060:041	8-3787-032	Fontana	Lori Morrey	Both	DOM	0.004	35	0.050	04/01/2021	06/30/2021		
Hualalai	Kiholo	(3) 7-2-028:020	8-4860-030	KukioMV20	Nisshin Hawaii, Inc.	Both	IRRLA	0.003	25	0.036	10/08/2021	01/06/2022		
NE.Mauna Loa	Keaau	(3) 1-6-141:024	8-3802-016	Wai	Waiakea Bottling LLC	Both	DOMN CB	0.096	450	0.648	02/28/2022	05/29/2022		03/19/2024
SE.Mauna Loa	Naalehu	(3) 9-5-016:036	8-0632-002	Namaste	Robert Taylor (Taylor Built Construction, Inc.)	Both	DOM	0.001	25	0.036	12/21/2022	03/21/2023		
Kilauea	Pahoa	(3) 1-5-057:038	8-3687-255	Thunder	Rouben/Zvart Potoukian 2008 Trust	Both	DOM	0.000	25	0.036	06/07/2023	09/05/2023		03/25/2024
Kohala	Hawi	(3) 5-3-007:042	8-7346-005	Halelua	Patrick Meiering (Inhabit Hawaii LLC)	Both	IRR	0.019	45	0.065	06/14/2023	09/12/2023		03/28/2024
Kilauea	Pahoa	(3) 1-5-031:062	8-3585-012	Source 1	Gold Coast SP LLC	Both	DOM	0.000	25	0.036	07/07/2023	10/05/2023		
Kilauea	Kalapana	(3) 1-3-002:143	8-2483-002	Wai Maluhia	Field of Dreams, LLC	Both	DOM	0.001	25	0.036	08/16/2023	11/14/2023		04/12/2024
Kilauea	Pahoa	(3) 1-5-032:049	8-3586-170	15-1859 Beach Road	Patricia Lynn Sather	Both	DOM	0.001	25	0.036	09/11/2023	12/10/2023		
Kilauea	Pahoa	(3) 1-5-058:043	8-3686-077	Pali Punawai	Michael Lee Swindell	Both	DOM	0.000	25	0.036	09/13/2023	12/12/2023		04/05/2024
Kohala	Hawi	(3) 5-2-007:007	8-7345-009	Aamakao Gulch	Marc Hutchinson	Both	DOM	0.001	25	0.036	09/13/2023	12/12/2023		
Kilauea	Pahoa	(3) 1-4-028:044	8-3281-007	Wellness	Kenneth Masaji Kudo	Both	DOM	0.001	25	0.036	10/23/2023	01/21/2024		04/12/2024
E. Mauna Kea	Onomea	(3) 2-8-008:162	8-5005-011	Campbell Ohana	Justin Don Campbell	Both	DOM	0.003	35	0.050	10/23/2023	01/21/2024		

NOTES: gpm = gallons per minute, mgd = million gallons per day, DOM = individual domestic, IND = industrial, IRR = irrigation, MIL = military, MUN = municipal, OBS = observation, OTH = other use, SLD = well has been sealed, BOTH = WELL + PUMP combined with pump approval pending pump test results. WCPIA are acted upon by the Chairperson unless deferred before and by the Commission. LOA = letter of assurance.



**Hawaii**

Aquifer Sector	Aquifer System	TMK	Well No	Well Name	Applicant	Permit Type	-Proposed Use- Type	-Pump Capacity- mgd	gpm	mgd	Accept	90 Day Deadline	LOA Issued	Permit(s) Approved
Kohala	Hawi	(3) 5-2-009:035	8-7345-010	Niulii	Anderson Big Island Investments LLC	Both	DOM	0.000	25	0.036	10/23/2023	01/21/2024		
Kilauea	Pahoa	(3) 1-5-040:262	8-3489-018	Zion	Hiroko Merritt	Both	DOM	0.001	25	0.036	11/22/2023	02/20/2024		03/28/2024
Kilauea	Pahoa	(3) 1-5-056:114	8-3586-173	G	Gaul Construction LLC	Both	DOM	0.001	25	0.036	11/22/2023	02/20/2024		
Kilauea	Pahoa	(3) 1-5-043:012	8-3588-054	Ke Welina Springs	Keone Ray/Kuulei Ilima Rozal Trust	Both	DOM	0.001	25	0.036	11/22/2023	02/20/2024		03/28/2024
Kilauea	Pahoa	(3) 1-5-059:049	8-3686-078	Kea'au Kai	Calcam Investments LLC	Both	DOM	0.001	25	0.036	11/22/2023	02/20/2024		
Kilauea	Pahoa	(3) 1-5-061:050	8-3687-266	Fitz	Sandra Dettman Fitzgerald	Both	DOM	0.001	25	0.036	11/22/2023	02/20/2024		04/12/2024
E. Mauna Kea	Hakalau	(3) 2-8-008:051	8-5105-009	Marilyn	Kathleen Maher & Amr Mohamed	Both	DOM	0.000	25	0.036	11/22/2023	02/20/2024		
Kilauea	Pahoa	(3) 1-5-053:139	8-3688-081	Nana's	JN Wollerman LLC	Both	DOM	0.001	25	0.036	12/13/2023	03/12/2024		05/08/2024
E. Mauna Kea	Hakalau	(3) 3-1-001:008	8-5407-008	Hana U'I"	Hana U'i LLC	Both	DOM	0.001	25	0.036	12/13/2023	03/12/2024		
E. Mauna Kea	Hakalau	(3) 3-2-005:011	8-5609-009	Adventure Capital	Adventure Capital, TR	Both	DOM	0.001	25	0.036	12/13/2023	03/12/2024		
Kilauea	Pahoa	(3) 1-5-030:140	8-3586-174	Normans	Roy Jr. & Lisa M Norman	Both	DOM	0.001	25	0.036	01/03/2024	04/02/2024		
Kilauea	Pahoa	(3) 1-5-055:076	8-3687-267	Paulele'ia	Keo K & Malie R Medeiros	Both	DOM	0.001	25	0.036	01/03/2024	04/02/2024		
Kilauea	Kalapana	(3) 1-3-003:063	8-2583-008	Mahina Sol	Naiyana Ferne Scott	Both	DOM	0.001	25	0.036	01/25/2024	04/24/2024		
Kilauea	Pahoa	(3) 1-6-010:213	8-3400-004	Puna Vai	Fetu F. & Chandra S. Amuimuia	Both	DOM	0.001	25	0.036	02/15/2024	05/15/2024		
Kilauea	Pahoa	(3) 1-5-025:068	8-3486-036	LaMarko	Rebecca Lammers	Both	DOM	0.001	25	0.036	02/15/2024	05/15/2024		
Kilauea	Pahoa	(3) 1-5-028:077	8-3587-098	Amazing	Aleksandr (Alex) Ivanovich Moka	Both	DOM	0.001	25	0.036	02/15/2024	05/15/2024		
Kilauea	Pahoa	(3) 1-5-054:176	8-3687-151	Shark Tooth	Neko Dayrelle Goodman	Pump	DOM	0.000	25	0.036	02/15/2024	05/15/2024		
Kilauea	Pahoa	(3) 1-5-050:067	8-3587-096	Kai 19	Correia Corporation	Both	DOM	0.000	25	0.036	03/12/2024	06/10/2024		
Kilauea	Pahoa	(3) 1-5-021:057	8-3387-002	Ka Wai Ola Well	Cynthia Greenlaw	Both	DOM	0.001	25	0.036	03/14/2024	06/12/2024		
E. Mauna Kea	Hakalau	(3) 2-9-006:026	8-5307-010	Obi Roschi Pisi	Andrei Burghilea	Both	DOM	0.001	25	0.036	03/14/2024	06/12/2024		
Kilauea	Pahoa	(3) 1-5-051:106	8-3587-095	Kai 18	Gary Duhaine	Both	DOM	0.000	25	0.036	03/28/2024	06/26/2024		
E. Mauna Kea	Hakalau	(3) 2-9-006:029	8-5307-011	Lot 7E Well Hakalau	Richard Jones (Jones Family Trust)	Both	DOM	0.001	25	0.036	04/01/2024	06/30/2024		
Kilauea	Pahoa	(3) 1-3-002:122	8-2484-003	Regenerative Agricultural	Vincent Colamarino	Both	DOM	0.001	25	0.036	04/03/2024	07/02/2024		
Kilauea	Pahoa	(3) 1-5-031:067	8-3586-175	Ala Heiau	Kermit Johnson	Both	DOM	0.001	25	0.036	04/10/2024	07/09/2024		
Kilauea	Pahoa	(3) 1-5-030:155	8-3586-176	Paquito	Jose Francisco Sanchez Tusie	Both	DOM	0.001	25	0.036	04/10/2024	07/09/2024		
Kilauea	Pahoa	(3) 1-5-050:101	8-3587-099	Wai Nui	Cherry and Lee Hamilton	Both	DOM	0.001	25	0.036	04/10/2024	07/09/2024		
Kilauea	Pahoa	(3) 1-5-058:008	8-3687-269	Pomokai Wai Makana	Ryan Hendrickson	Both	DOM	0.001	25	0.036	04/10/2024	07/09/2024		

NOTES: gpm = gallons per minute, mgd = million gallons per day, DOM = individual domestic, IND = industrial, IRR = irrigation, MIL = military, MUN = municipal, OBS = observation, OTH = other use, SLD = well has been sealed, BOTH = WELL + PUMP combined with pump approval pending pump test results. WCPIA are acted upon by the Chairperson unless deferred before and by the Commission. LOA = letter of assurance.



## Hawaii

Aquifer Sector	Aquifer System	TMK	Well No	Well Name	Applicant	Permit Type	-Proposed Use- Type	mgd	-Pump Capacity- gpm	mgd	Accept	90 Day Deadline	LOA Issued	Permit(s) Approved
Kilauea	Pahoa	(3) 1-5-054:066	8-3687-271	LBB 2024	David Jefferson Calley	Both	DOM	0.001	25	0.036	04/10/2024	07/09/2024		
Kilauea	Pahoa	(3) 1-5-053:043	8-3687-268	Akala Wai Hou	Louis Joseph Caudillo	Both	DOM	0.001	25	0.036	04/16/2024	07/15/2024		

79 records listed for the island of Hawaii

## Kauai

Aquifer Sector	Aquifer System	TMK	Well No	Well Name	Applicant	Permit Type	-Proposed Use- Type	mgd	-Pump Capacity- gpm	mgd	Accept	90 Day Deadline	LOA Issued	Permit(s) Approved
Hanalei	Hanalei	(4) 5-5-001:045	2-1229-012	Kauikeolani	Barry Simmons (Oasis Water Systems, Inc.)	Both	IRR	0.025	49	0.071	06/25/2018	09/23/2018	09/05/2018	
Lihue	Kilauea	(4) 5-2-012:035	2-1224-006	Waipua	Charles M Somers Living Trust	Pump	AGR	0.072	50	0.072	07/25/2022	10/23/2022		
Lihue	Anahola	(4) 4-6-004:024	2-0621-002	Na Hoku Ahiahi	Sandra & Joed Jr. McCluskey	Both	DOM	0.002	25	0.036	07/28/2022	10/26/2022		
Lihue	Anahola	(4) 4-9-014:016	2-1120-070	Molooa Kai	The Molooa'a Kai Partnership	Both	DOM	0.001	25	0.036	09/06/2023	12/05/2023		
Lihue	Anahola	(4) 4-1-008:020	2-0320-005	McFadden	John & Shelley McFadden	Both	DOM	0.010	30	0.043	05/10/2024	08/08/2024		

5 records listed for the island of Kauai

## Maui

Aquifer Sector	Aquifer System	TMK	Well No	Well Name	Applicant	Permit Type	-Proposed Use- Type	mgd	-Pump Capacity- gpm	mgd	Accept	90 Day Deadline	LOA Issued	Permit(s) Approved
Central	Kahului	(2) 3-8-006:007	6-5227-008	Puunene-First Assembly	Maui First Assembly of God - Kahului, Maui "King's Cathedral and Chapel"	Both	IRR	0.048	60	0.086	01/10/1991	04/10/1991		02/13/1990
Hana	Kipahulu	(2) 1-7-002:001	6-3806-004	Punahoa	Kaupo Ranch Ltd	Both	OTH	0.080	100	0.144	12/22/2003	03/21/2004		02/27/2004
Central	Kamaole	(2) 2-2-002:017	6-4621-001	Kula 1800 No. 1	Kula 1800 Investment Partners LLC	Both	MUN	0.450	500	0.720	11/21/2006	02/19/2007	08/15/2006	11/21/2006
Wailuku	Iao	(2) 3-8-046:043	6-5229-007	Maui Memorial Park	Maui Memorial Park LLC	Both	IRR	0.030	50	0.072	01/09/2012	04/08/2012		11/05/2012
Koolau	Haiku	(2) 2-7-004:007	6-5519-009	Nalu Ola	Makai Hana V, LLC	Both	MUNP R	0.215	225	0.324	08/29/2012	11/27/2012	09/17/2013	09/10/2013
Central	Kamaole	(2) 3-9-009:008	6-4427-012	Passon	Passon Family Trust	Both	IRRLA	0.144	100	0.144	12/12/2012	03/12/2013		02/20/2012
Central	Kamaole	(2) 2-1-005:079	6-3726-005	Millar 2	Mana Ohana Kai Trust	Both	IRR	0.030	60	0.086	02/17/2016	05/17/2016		06/20/2017
Central	Kahului	(2) 3-8-057:030	6-5228-023	BEST	Eddie Bautista	Both	IRRLA	0.001	30	0.043	01/13/2017	04/13/2017		03/20/2017
Central	Kamaole	(2) 2-1-006:089	6-3726-006	Ron Jacintho	Waiko Baseyard, LLC	Both	IRRLA	0.012	65	0.094	08/30/2017	11/28/2017		
Central	Paia	(2) 3-8-002:044	6-5424-020	Bendon	John Bendon (John Bendon Trust)	Both	IRRLA	0.008	35	0.050	09/12/2017	12/11/2017		11/02/2017

NOTES: gpm = gallons per minute, mgd = million gallons per day, DOM = individual domestic, IND = industrial, IRR = irrigation, MIL = military, MUN = municipal, OBS = observation, OTH = other use, SLD = well has been sealed, BOTH = WELL + PUMP combined with pump approval pending pump test results. WCPIA are acted upon by the Chairperson unless deferred before and by the Commission. LOA = letter of assurance.



**Maui**

Aquifer Sector	Aquifer System	TMK	Well No	Well Name	Applicant	Permit Type	-Proposed Use- Type	-Pump Capacity- mgd	gpm	mgd	Accept	90 Day Deadline	LOA Issued	Permit(s) Approved
Central	Paia	(2) 3-8-004:028	6-4626-003	Kaiwahine	Ikaika Ohana	Both	IRRLA	0.072	100	0.144	09/20/2018	12/19/2018	03/22/2018	
Lahaina	Olowalu	(2) 4-8-003:092	6-4936-003	McGee	James B. & Nancy E. McGee	Both	DOM	0.005	55	0.079	07/29/2019	10/27/2019		
Lahaina	Ukumehame	(2) 4-8-002:102	6-4834-003	Ukumehame Well 5	Ukumehame Water Association, Inc.	Both	MUNP R	0.250	350	0.504	08/21/2020	11/19/2020		
Lahaina	Ukumehame	(2) 4-8-002:119	6-4834-002	UKA-4	Ukumehame Water Association, Inc.	Both	MUNP R	0.030	40	0.058	09/23/2020	12/22/2020		
Central	Paia	(2) 2-5-004:029	6-5620-007	Stice	Tracy S & Laura T Stice	Both	AGR	0.003	10	0.014	12/31/2020	03/31/2021	11/15/2015	
Central	Makawao	(2) 2-3-007:037	6-4918-001	Kealaloa Tank	State of Hawaii, DLNR, Engineering Division	Both	MUN	0.672	700	1.008	01/12/2021	04/12/2021		03/08/2021
Wailuku	Waihee	(2) 3-1-001:042	6-5731-010	EX 1	Mendes Ranch Water	Both	MUNC O	1.000	800	1.152	01/13/2021	04/13/2021		
Wailuku	Waihee	(2) 3-1-001:042	6-5731-011	EX 2	Mendes Ranch Water	Both	MUNC O	1.000	800	1.152	01/13/2021	04/13/2021		
Lahaina	Launiupoko	(2) 4-7-001:054	6-5138-005	LIC-2	Launiupoko Irrigation Co., Inc.	Both	AGR	0.700	500	0.720	06/28/2021	09/26/2021		
Lahaina	Olowalu	(2) 4-8-003:108	6-4936-004	Olowalu 2	Olowalu Water Company LLC	Both	MUN	0.360	250	0.360	07/21/2021	10/19/2021		
Central	Paia	(2) 2-5-003:010	6-5120-001	Hoku'ula 1	Hoku'ula Partners LLC	Both	MUN	0.270	350	0.504	07/21/2021	10/19/2021		
Central	Paia	(2) 2-5-003:010	6-5120-002	Hoku'ula 2	Hoku'ula Partners LLC	Both	MUN	0.270	350	0.504	07/21/2021	10/19/2021		
Lahaina	Honolua	(2) 4-3-001:084	6-5839-005	Pulelehua 1	Maui Oceanview, LP	Both	MUN	0.280	600	0.864	07/30/2021	10/28/2021		
Lahaina	Honolua	(2) 4-3-001:084	6-5839-006	Pulelehua 2	Maui Oceanview, LP	Both	MUN	0.280	600	0.864	07/30/2021	10/28/2021		
Central	Kahului	(2) 3-8-006:069	6-5227-009	Kings	Maui First Assembly of God - Kahului, Maui "King's Cathedral and Chapel"	Both	DOMN RI	0.005	155	0.223	08/10/2021	11/08/2021		
Lahaina	Olowalu	(2) 4-8-003:093	6-4936-005	Kahili	Francis Cornelis & Nadja Cornelis Koole	Both	DOM	0.009	45	0.065	10/04/2021	01/02/2022		
Central	Kamaole	(2) 2-2-001:008	6-4122-003	OW Ranch LLC	Oprah's Farm LLC	Pump	AGR	0.157	145	0.209	02/02/2022	05/03/2022		
Central	Kahului	(2) 3-8-007:101	6-5129-008	Waiale 3	Maui Business Park Phase II Owner's Association	Both	MUNP R	0.300	450	0.648	02/02/2022	05/03/2022		
Koolau	Haiku	(2) 2-8-004:009	6-5516-003	Mahana View	Steve Rodgers Frey	Both	DOM	0.001	25	0.036	02/14/2022	05/15/2022		
Kahikinui	Lualailua	(2) 2-1-004:039	6-3625-003	Files Water	Jon File (Party of Five, LLLP)	Both	IRROT H	0.011	15	0.022	03/21/2022	06/19/2022		
Koolau	Honopou	(2) 2-9-007:052	6-5413-017	Bolles	David Bolles (Eco Farms LLC)	Both	IRRLA	0.050	70	0.101	03/21/2022	06/19/2022		
Lahaina	Honolua	(2) 4-3-001:017	6-5738-002	Kahana	Department of Water Supply Maui, MDWS	Pump	MUNC O	0.960	1000	1.440	04/22/2022	07/21/2022		
Central	Kamaole	(2) 2-2-002-002-24	6-4225-004	Makoa	Covoste, LLC	Both	MUN	0.220	300	0.432	02/23/2023	05/24/2023		
Lahaina	Honolua	(2) 4-3-001:084	6-5839-007	Pulelehua 3	Maui Oceanview, LP	Both	MUN	0.180	250	0.360	02/27/2023	05/28/2023		

NOTES: gpm = gallons per minute, mgd = million gallons per day, DOM = individual domestic, IND = industrial, IRR = irrigation, MIL = military, MUN = municipal, OBS = observation, OTH = other use, SLD = well has been sealed, BOTH = WELL + PUMP combined with pump approval pending pump test results. WCPIA are acted upon by the Chairperson unless deferred before and by the Commission. LOA = letter of assurance.



### Maui

Aquifer Sector	Aquifer System	TMK	Well No	Well Name	Applicant	Permit Type	-Proposed Use- Type	mgd	-Pump Capacity- gpm	mgd	Accept	90 Day Deadline	LOA Issued	Permit(s) Approved
Central	Kamaole	(2) 3-9-041:002	6-4627-020	Kai Makani	Quam Properties Hawaii, Inc.	Both	IRRLA	0.101	70	0.101	03/07/2023	06/05/2023		
Central	Makawao	(2) 2-3-003:002	6-4821-004	SGD Springs	Jason Garnett	Both	DOM	0.072	50	0.072	03/20/2023	06/18/2023		
Wailuku	Waihee	(2) 3-1-001:042	6-5731-010	Mendes EX-1	Mendes Ranch Real Estate, LLC	Both	AGRLI	0.024	25	0.036	03/31/2023	06/29/2023		
Wailuku	Waihee	(2) 3-1-001:042	6-5731-011	Mendes EX-2	Mendes Ranch Real Estate, LLC	Both	AGRLI	0.024	25	0.036	03/31/2023	06/29/2023		
Wailuku	Iao	(2) 5-1-006:073	6-5230-006	Kehalani Mauka Park	County of Maui, Department of Parks and Recreation	Both	IRRPA	0.060	100	0.144	04/06/2023	07/05/2023		
Wailuku	Waikapu	(2) 3-6-004:003	6-5030-001	WCT 1	Waikapu Properties, LLC (Albert Boyce)	Pump	MUNP	0.683	712	1.025	05/10/2023	08/08/2023		
Wailuku	Waikapu	(2) 3-6-004:003	6-5131-002	WCT 2	Waikapu Properties, LLC (Albert Boyce)	Pump	MUNP	0.683	712	1.025	05/10/2023	08/08/2023		
Central	Paia	(2) 2-5-005-020-003	6-5422-002	Paia Pump 17	Mahi Pono, LLC	Both	AGRC		6250	9.000	06/28/2023	09/26/2023		
Central	Kahului	(2) 3-8-006:003	6-5128-002	Waikapu Shaft Pump F Well 7	Mahi Pono LLC	Both	AGR		8400	12.096	06/30/2023	09/28/2023		
Lahaina	Launiupoko	(2) 4-7-003:021	6-5139-004	Rogers Well	Kahalawai Holdings LLC	Both	DOM	0.020	70	0.101	07/13/2023	10/11/2023		
Central	Makawao	(2) 2-3-003:033	6-4821-005	Tafuna Ranch LLC	Maui Oil Company	Both	MUNP	0.101	70	0.101	08/30/2023	11/28/2023		

45 records listed for the island of Maui

### Molokai

Aquifer Sector	Aquifer System	TMK	Well No	Well Name	Applicant	Permit Type	-Proposed Use- Type	mgd	-Pump Capacity- gpm	mgd	Accept	90 Day Deadline	LOA Issued	Permit(s) Approved
Central	Palaau	(2) 5-2-011:007	4-0705-005	Naiwa-CIBA-GEIGY Irrigation	Ciba-Giegy Seed Division	Both	AGRC	0.500	350	0.504	07/24/1989	10/22/1989		09/13/1989
Southeast	Waialua	(2) 5-8-015:003	4-0844-001	Puu O Hoku 1	Puu O Hoku Ranch, Limited	Pump	DOM	0.235	350	0.504	10/10/2001	01/08/2002		10/10/2001
Southeast	Kawela	(2) 5-5-001:007	4-0354-008	Keonekuino Pond	Irrevocable Harvey A. Teves Family Trust	Pump			10	0.014	11/11/2011	02/09/2012		
West	Kaluakoi	(2) 5-1-007:048	4-0916-002	Papohaku-Foster	Richard John Ward Foster	Both	AGRA	0.006	15	0.022	05/13/2013	08/11/2013		
West	Kaluakoi	(2) 5-1-006:072	4-1015-001	Papohaku-Rizk	Norman Wade Rizk	Both	IRR	0.021	15	0.022	05/13/2013	08/11/2013		
West	Kaluakoi	(2) 5-1-006:073	4-1015-002	Papohaku Beach Park	County of Maui, Parks and Recreation	Both	IRRPA	0.060	100	0.144	04/06/2023	07/05/2023		

6 records listed for the island of Molokai

*NOTES: gpm = gallons per minute, mgd = million gallons per day, DOM = individual domestic, IND = industrial, IRR = irrigation, MIL = military, MUN = municipal, OBS = observation, OTH = other use, SLD = well has been sealed, BOTH = WELL + PUMP combined with pump approval pending pump test results. WCIPIA are acted upon by the Chairperson unless deferred before and by the Commission. LOA = letter of assurance.*

### Oahu

Aquifer Sector	Aquifer System	TMK	Well No	Well Name	Applicant	Permit Type	-Proposed Use- Type	mgd	-Pump Capacity- gpm	mgd	Accept	90 Day Deadline	LOA Issued	Permit(s) Approved
Pearl Harbor	Waipahu-Waiawa	(1) 9-6-003:005	3-2359-016	Waipahu Asato	Fred Asato	Both					09/08/1977	12/07/1977		09/08/1977
Honolulu	Waialae-East	(1) 3-5-023:039	3-1646-006	Kahala 2	The Kahala Hotel & Resort	Both	INDOT H	4.000	2800	4.032	01/12/1981	04/12/1981		02/11/1981
Ewa Caprock	Malakole	(1) 9-1-031:028	3-1805-015	Kalaeloa Basalt	Honolulu Board of Water Supply, BWS	Both	MUN	0.000	4200	6.048	05/14/2003	08/12/2003		07/07/2003
Pearl Harbor	Waipahu-Waiawa	(1) 9-6-005:003	3-2658-007	Gentry Waiawa 1	Waiawa Development, LLC	Both	IRR	0.650	800	1.152	02/11/2004	05/11/2004	11/18/2005	
Pearl Harbor	Waipahu-Waiawa	(1) 9-6-005:003	3-2658-008	Gentry Waiawa 2	Waiawa Development, LLC	Both	IRR	0.650	800	1.152	02/11/2004	05/11/2004	11/18/2005	
Ewa Caprock	Malakole	(1) 9-1-031:003	3-1805-017	TSO06FW-2	Tesoro Hawaii Corp.	Both	OTH	0.000	2000	2.880	06/05/2006	09/03/2006	05/12/2006	06/05/2006
Ewa Caprock	Malakole	(1) 9-1-031:003	3-1805-018	TSO06FW-3	Tesoro Hawaii Corp.	Both	OTH	0.000	2000	2.880	06/05/2006	09/03/2006	05/12/2006	06/05/2006
Windward	Koolauloa	(1) 5-3-011:008	3-3353-005	PBC 1	Pan-Buddhist Center	Both	DOM	0.001	30	0.043	06/28/2008	09/26/2008		
Windward	Koolauloa	(1) 5-5-008:043	3-3955-003	Kuanonoehu	Dawn K. Wasson	Both	IRR	0.100	70	0.101	02/12/2009	05/13/2009		
Waianae	Makaha	(1) 8-4-002:055	3-2811-006	DU-2	Hawaii Golf Properties LLC	Both	IRR		350	0.504	06/15/2012	09/13/2012		04/01/2013
Ewa Caprock	Kapolei	(1) 9-1-134:029	3-1802-003	Hoakalei	Haseko Development, Inc.	Both	OTH	1.000	1000	1.440	01/15/2013	04/15/2013	03/28/2013	03/28/2013
Ewa Caprock	Puuloa	(1) 9-1-134:014	3-1802-004	HL Makai	Haseko Development, Inc.	Well	OBS	0.000	0	0.000	03/06/2013	06/04/2013		
Ewa Caprock	Puuloa	(1) 9-1-134:014	3-1802-005	HL Mauka	Haseko Development, Inc.	Well	OBS	0.000	0	0.000	03/06/2013	06/04/2013		
Honolulu	Nuuanu	(1) 2-3-001:004	3-1751-010	Waiea Source 1	Victoria Ward Ltd.	Both	INDOT H	0.037	2600	3.744	05/16/2014	08/14/2014	08/12/2014	09/16/2014
Honolulu	Nuuanu	(1) 2-3-001:004	3-1751-011	Waiea Source 2	Victoria Ward Ltd.	Both	INDOT H	0.037	2600	3.744	05/16/2014	08/14/2014	08/12/2014	09/16/2014
North	Waialua	(1) 6-2-010:001	3-3505-008	Opaepala Pump 3 Well H	Kamehameha Schools, KS	Pump	AGRC P	1.552	1400	2.016	03/18/2015	06/16/2015	01/15/2014	
North	Mokuleia	(1) 6-7-003:019	3-3307-004	Waialua P2 Battery, Well "G"	Dole Food Company, Inc. Hawaii	Both	MUNP R	0.220	500	0.720	07/21/2016	10/19/2016		09/01/2016
North	Waialua	(1) 6-5-001:040	3-3306-032	Kemoo 1	Pioneer Hi-Bred International, Inc.	Both	AGR	0.010	1400	2.016	12/19/2016	03/19/2017		
North	Waialua	(1) 6-5-005:001	3-3406-019	Helemano Fields 2&4	Pioneer Hi-Bred International, Inc.	Both	AGR	0.010	1400	2.016	12/19/2016	03/19/2017		
Windward	Koolauloa	(1) 5-6-003:053	3-4258-019	North Pond	Makai Ranch, LLC	Well					08/22/2017	11/20/2017		
Windward	Koolauloa	(1) 5-6-003:053	3-4258-020	Retention Pond Mauka	Makai Ranch, LLC	Well					08/22/2017	11/20/2017		
Windward	Koolauloa	(1) 5-6-003:053	3-4258-021	Retention Pond Makai	Makai Ranch, LLC	Well					08/22/2017	11/20/2017		
North	Mokuleia	(1) 6-8-003:009	3-3411-016	4Rs	Mokuleia Ag Lands LLC	Both	AGRC P	0.058	250	0.360	06/18/2019	09/16/2019		09/17/2019
North	Mokuleia	(1) 6-7-002:034	3-3308-009	Legend Farms	Legend Farms USA, Inc.	Both	DOM	0.000	25	0.036	12/18/2020	03/18/2021		

NOTES: gpm = gallons per minute, mgd = million gallons per day, DOM = individual domestic, IND = industrial, IRR = irrigation, MIL = military, MUN = municipal, OBS = observation, OTH = other use, SLD = well has been sealed, BOTH = WELL + PUMP combined with pump approval pending pump test results. WCPIA are acted upon by the Chairperson unless deferred before and by the Commission. LOA = letter of assurance.

## Oahu

Aquifer Sector	Aquifer System	TMK	Well No	Well Name	Applicant	Permit Type	-Proposed Use- Type	mgd	-Pump Capacity- gpm	mgd	Accept	90 Day Deadline	LOA Issued	Permit(s) Approved
Pearl Harbor	Waipahu-Waiawa	(1) 9-4-003:002	3-2501-002	HTGI	Hawaiian Turfgrass Inc.	Both	IRRLA	0.400	300	0.432	01/14/2021	04/14/2021		
Pearl Harbor	Ewa-Kunia	(1) 9-2-003:098	3-2104-002	The Groves	White Labels Venture LLC	Both	AGRC P	0.151	120	0.173	04/09/2021	07/08/2021		
Windward	Koolauloa	(1) 5-3-003:005	3-3453-019	Phillip 2021	Solomon & Serena Stephanie Phillip	Both	DOM	0.001	25	0.036	05/03/2021	08/01/2021		
North	Waialua	(1) 6-5-004:012	3-3205-005	Sharipov	Russ Sharipova	Both	DOM	0.001	20	0.029	06/02/2021	08/31/2021		
Windward	Koolauloa	(1) 5-5-008:060	3-3856-011	Kahawaii 2022	Harlan Kahawaii	Both	DOM	0.001	25	0.036	03/18/2022	06/16/2022		
Windward	Koolauloa	(1) 5-6-005:002	3-4158-019	Maluhia 2021	Patrick Morris (Kahuku Maluhia LLC)	Both	AGRA Q	0.038	40	0.058	03/18/2022	06/16/2022		
Windward	Waimanalo	(1) 4-1-024:081	3-2043-003	KNICHOLS 2022	Nichols, Kitty D Trust	Both	DOMN CB	0.006	40	0.058	05/18/2022	08/16/2022		
Windward	Koolauloa	(1) 5-5-008:055	3-3856-010	Ohana Well	Ohana Water LLC	Both	AGR	0.472	500	0.720	08/29/2022	11/27/2022		
Windward	Koolauloa	(1) 5-5-008:040	3-3956-007	Kaio	Ohana Water LLC	Pump	AGR	0.017	40	0.058	08/29/2022	11/27/2022		
North	Kawailoa	(1) 6-2-008:008	3-3505-032	Mossman	Jon and Dania Mossman	Both	DOM	0.001	25	0.036	08/30/2022	11/28/2022		04/05/2024
Pearl Harbor	Waimalu	(1) 9-9-010:010	3-2253-024	BWS2253-H1	Honolulu Board of Water Supply, BWS	Both	OBSO TH	0.000	1	0.001	09/19/2022	12/18/2022		
North	Waialua	(1) 6-2-007:002	3-3405-007	Robinson Ranch	Leif Robinson	Both	DOM	0.001	40	0.058	12/09/2022	03/09/2023		
North	Waialua	(1) 6-2-006:020	3-3405-006	Ozzy 2022	Rodrigo Gonzalez and Claudia Sawaya	Both	DOM	0.006	20	0.029	02/02/2023	05/03/2023		
North	Waialua	(1) 6-4-001:014	3-3405-008	Laukiha'a Farms 2	Laukiha'a Farms	Both	AGRC P	1.285	900	1.296	04/06/2023	07/05/2023		
Waianae	Keaau	(1) 8-3-002:011	3-2913-004	Kea'au Beachfront	Monte Castro	Both	IRROT H	0.064	50	0.072	04/24/2023	07/23/2023		
Pearl Harbor	Waimalu	(1) 9-9-067:001	3-2354-003	Aiea 497 Exploratory	Honolulu Board of Water Supply, BWS	Well	MUNC O				07/13/2023	10/11/2023		
Pearl Harbor	Ewa-Kunia	(1) 9-1-056:015	3-2006-019	KO-1	Ko Olina Golf Club LLC	Both	IRRLA	0.400	900	1.296	07/20/2023	10/18/2023		
North	Waialua	(1) 6-4-001:014	3-3403-001	Laukiha'a Farms 1	Laukiha'a Farms	Both	AGRC P	0.877	625	0.900	07/25/2023	10/23/2023		
Pearl Harbor	Waipahu-Waiawa	(1) 9-2-001:013	3-2202-023	Ewa Shaft Well 1	Honolulu Board of Water Supply, BWS	Both	MUNC O	2.000	1400	2.016	10/12/2023	01/10/2024		
Pearl Harbor	Waipahu-Waiawa	(1) 9-2-001:013	3-2202-024	Ewa Shaft Well 1A	Honolulu Board of Water Supply, BWS	Both	MUNC O	2.000	1400	2.016	10/12/2023	01/10/2024		
Pearl Harbor	Waipahu-Waiawa	(1) 9-2-001:013	3-2202-025	Ewa Shaft Well 2	Honolulu Board of Water Supply, BWS	Both	MUNC O	2.000	1400	2.016	10/12/2023	01/10/2024		
Pearl Harbor	Waipahu-Waiawa	(1) 9-2-001:013	3-2202-026	Ewa Shaft Well 2A	Honolulu Board of Water Supply, BWS	Both	MUNC O	2.000	1400	2.016	10/12/2023	01/10/2024		

NOTES: gpm = gallons per minute, mgd = million gallons per day, DOM = individual domestic, IND = industrial, IRR = irrigation, MIL = military, MUN = municipal, OBS = observation, OTH = other use, SLD = well has been sealed, BOTH = WELL + PUMP combined with pump approval pending pump test results. WCPIA are acted upon by the Chairperson unless deferred before and by the Commission. LOA = letter of assurance.



**Oahu**

Aquifer Sector	Aquifer System	TMK	Well No	Well Name	Applicant	Permit Type	-Proposed Use- Type	-Pump Capacity- mgd	-Pump Capacity- gpm	-Pump Capacity- mgd	Accept	90 Day Deadline	LOA Issued	Permit(s) Approved
Pearl Harbor	Waipahu-Waiawa	(1) 9-2-001:013	3-2202-027	Ewa Shaft Well 3	Honolulu Board of Water Supply, BWS	Both	MUNC O	2.000	1400	2.016	10/12/2023	01/10/2024		
Pearl Harbor	Waimalu	(1) 9-9-010:001	3-2254-023	RHP08B	Naval Facilities Engineering Command Hawaii, NAVFAC Hawaii	Well	OBSO TH				12/12/2023	03/11/2024		04/11/2024
Pearl Harbor	Waimalu	(1) 9-9-010:1	3-2254-024	RHP08C	Naval Facilities Engineering Command Hawaii, NAVFAC Hawaii	Well	OBSO TH				12/12/2023	03/11/2024		04/11/2024
Honolulu	Moanalua	(1) 1-1-011:001	3-2154-003	NMW37	Naval Facilities Engineering Command Hawaii, NAVFAC Hawaii	Well	OBSO TH				12/18/2023	03/17/2024		04/05/2024
Pearl Harbor	Waimalu	(1) 9-9-010:010	3-2253-025	NMW22	Naval Facilities Engineering Command Hawaii, NAVFAC Hawaii	Well	OBSO TH				12/22/2023	03/21/2024		
Pearl Harbor	Waimalu	(1) 9-9-010:010	3-2254-027	NMW23	Naval Facilities Engineering Command Hawaii, NAVFAC Hawaii	Well	OBSO TH				12/22/2023	03/21/2024		
Honolulu	Moanalua	(1) 1-1-011:001	3-2154-004	NMW39	Naval Facilities Engineering Command Hawaii, NAVFAC Hawaii	Well	OBSO TH				01/08/2024	04/07/2024		04/05/2024
Pearl Harbor	Waimalu	(1) 1-1-012:013	3-2153-014	Site S	Honolulu Board of Water Supply, BWS	Both	OBSO TH		2	0.003	03/12/2024	06/10/2024		
Pearl Harbor	Waimalu	(1) 9-9-010:058	3-2254-026	Site D	Honolulu Board of Water Supply, BWS	Both	OTH		2	0.003	03/12/2024	06/10/2024		
Pearl Harbor	Waimalu	(1) 9-9-072:044	3-2254-025	Site A	Honolulu Board of Water Supply, BWS	Both	OBSO TH		2	0.003	03/13/2024	06/11/2024		
Honolulu	Waialae-West	(1) 3-3-014:016	3-1747-005	Waialae West	Honolulu Board of Water Supply, BWS	Pump	MUNC O	0.504	350	0.504	03/25/2024	06/23/2024		

**57 records listed for the island of Oahu**

NOTES: gpm = gallons per minute, mgd = million gallons per day, DOM = individual domestic, IND = industrial, IRR = irrigation, MIL = military, MUN = municipal, OBS = observation, OTH = other use, SLD = well has been sealed, BOTH = WELL + PUMP combined with pump approval pending pump test results. WCPIA are acted upon by the Chairperson unless deferred before and by the Commission. LOA = letter of assurance.



**Report Parameters**

WUP Type: Water Use Permit Application, Administrative Modification, Transfer, CWRM Revocation Action  
 Island: All  
 Applicant: All  
 Well # Prefix: All  
 Date: All  
 Aquifer Sector: All  
 Aquifer: All  
 Source or End Use TMK: All  
 Aquifer Type: Alluvial, Basal, Deep Fresh Water, Dike, Perched, Not Specified  
 Water Quality: Fresh, Brackish, Potable, Non-Potable, Not Specified  
 Not: Salt  
 Proposed Use: All

**Maui**

Aquifer System	WUP No	Applicant	Well Name	Well No.	mgd	TMK	Use Description	Accepted	PN2	Object	PH	Deadline	Agenda	Final Action
lao	00852	Department of Water Supply Maui, MDWS	lao Tunnel (Kepaniwai)	6-5332-002	0.841		Municipal needs	10/01/2008	10/30/2008	11/14/2008	12/16/2008	03/30/2009	02/18/2009	
lao	00872	Maui Economic Concerns of the Community	Ka Hale A Ke Ola	6-5230-001	0.018	238046033	17.5 acres of landscape irrigation at Waiale County Park & affordable homes	06/08/2010	06/23/2010	07/08/2010		09/06/2010		
lao	00901	Maui Memorial Park LLC	Maui Memorial Park	6-5229-007	0.014	238046000	irrigation of 14.3 acres of graveyard grass.	01/09/2012	02/10/2012	02/24/2012		04/08/2012		
lao	01001	Hawaiian Commercial & Sugar Co. (HC&S)	lao Tunnel (Puako)	6-5330-002	0.100	238000000	Irrigation of HC&S Lands	06/18/2015				09/16/2015		
lao	01187	County of Maui, Parks and Recreation	Kehalani Mauka Park	6-5230-006	0.090			05/16/2024	06/14/2024	06/28/2024		08/14/2024		

5 records listed for the island of Maui

**Molokai**

Aquifer System	WUP No	Applicant	Well Name	Well No.	mgd	TMK	Use Description	Accepted	PN2	Object	PH	Deadline	Agenda	Final Action
Kualapuu	00499	Department of Water Supply Maui, MDWS	Kualapuu Mauka	4-0801-003	0.900		Municipal	10/12/2015	10/27/2015	06/14/2016		06/14/2016		



Report Parameters

WUP Type: Water Use Permit Application, Administrative Modification, Transfer, CWRM Revocation Action

**Molokai**

Aquifer System	WUP No	Applicant	Well Name	Well No.	mgd TMK	Use Description	Accepted	PN2	Object	PH	Deadline	Agenda	Final Action
Kualapuu	00973	Molokai Public Utilities, Inc., MPU	Well 17	4-0901-001	1.026	10% addition to MIS	10/12/2015	10/30/2015	06/14/2016		06/14/2016		
					251003005	Kaluakoi Hotel Landscaping							
					251003005	Kaluakoi Hotel Units							
					251003006	Kaluakoi Resort Condos Units							
					251003006	Kaluakoi Resort Condos Landscaping							
					251003007	Kaluakoi Golf Course							
					251003011	Kaluakoi Resort Condos Units							
					251003011	Kaluakoi Resort Condos Landscaping							
					251003013	Kaluakoi Resort Condos Units							
					251003013	Kaluakoi Resort Condos Landscaping							
					251003021	Kaluakoi Golf Course							
					251003022	Kaluakoi Golf Course							
					251003024	Kaluakoi Golf Course							
					251003027	Kaluakoi Golf Course							
					251004000	Kaluakoi Resort Residences Homes							
					251004000	Kaluakoi Resort Residences Irrigation							
					251005000	Kaluakoi Resort Residences Homes							
					251005000	Kaluakoi Resort Residences Irrigation							
					251006000	Kaluakoi Resort Residences Homes							
					251006000	Kaluakoi Resort Residences Irrigation							
					251006073	Papohaku Beach Park							
					251007000	Kaluakoi Resort Residences Irrigation							
					251007000	Kaluakoi Resort Residences Homes							
					251008000	Kaluakoi Resort Residences Irrigation							
					251008000	Kaluakoi Resort Residences Homes							
					252028000	Kualapu'u							



Report Parameters

WUP Type: Water Use Permit Application, Administrative Modification, Transfer, CWRM Revocation Action

**Molokai**

Aquifer System	WUP No	Applicant	Well Name	Well No.	mgd TMK	Use Description	Accepted	PN2	Object	PH	Deadline	Agenda	Final Action
					252029000	Kualapu'u Landscaping							

2 records listed for the island of Molokai

**Oahu**

Aquifer System	WUP No	Applicant	Well Name	Well No.	mgd TMK	Use Description	Accepted	PN2	Object	PH	Deadline	Agenda	Final Action
Koolaupoko	00403	Honolulu Board of Water Supply, BWS	Waihee Tunnel	3-2651-002	4.500	MUNICIPAL USE	10/01/1993	11/10/1993	11/26/1993	02/02/1994	03/30/1994	08/16/1995	
Koolaupoko	00404	Honolulu Board of Water Supply, BWS	Waihee Incline 1	3-2652-002	1.000	MUNICIPAL USE	10/01/1993	11/10/1993	11/26/1993	02/02/1994	03/30/1994	08/16/1995	
Koolaupoko	00404	Honolulu Board of Water Supply, BWS	Waihee Incline 2	3-2652-003			10/01/1993	11/10/1993	11/26/1993	02/02/1994	03/30/1994	08/16/1995	
Koolaupoko	00404	Honolulu Board of Water Supply, BWS	Waihee Incline 3	3-2652-001			10/01/1993	11/10/1993	11/26/1993	02/02/1994	03/30/1994	08/16/1995	
Koolaupoko	00404	Honolulu Board of Water Supply, BWS	Waihee Incline 4	3-2652-004			10/01/1993	11/10/1993	11/26/1993	02/02/1994	03/30/1994	08/16/1995	
Koolaupoko	00471	Honolulu Board of Water Supply, BWS	Haiku	3-2450-002	0.543	DEFERRED PORTION OF EXISTING/FUTURE USE WUPNO.330	10/01/1993	11/10/1993	11/24/1993	02/02/1994	03/30/1994	08/16/1995	
Koolaupoko	00472	Honolulu Board of Water Supply, BWS	Kahaluu	3-2651-003	0.073	DEFERRED PORTION OF EXISTING/FUTURE USE WUP NO.333	10/01/1993	11/10/1993	11/24/1993	02/02/1994	03/30/1994	08/16/1995	
Malakole	00430	West Beach Estates	W. Beach Non-potable	3-2006-017	1.636 191000000	KO OLINA PHASE II G.COURSE; PHASE I&II LANDSCAPING	01/30/1996	03/06/1996	03/20/1996		03/20/1996	04/15/1996	
Nuuanu	00460	Honolulu Board of Water Supply, BWS	Nuuanu Aerator	3-2149-003	0.500	REPLACEMENT FOR SW SOURCES; MUNICIPAL GROWTH	11/22/1996	01/28/1997	02/11/1997		02/20/1997	02/18/1997	
Waiahole Ditch	00648	Susan J.O. Tamashiro	Kahana Tunnel 1	3-3154-001	0.064 148012005	IRRIGATION OF VARIOUS CROPS & FLOWERS	12/27/2002	04/07/2003	04/21/2003			05/21/2003	
Waiahole Ditch	00648	Susan J.O. Tamashiro	Uwao Tunnel Ext	3-2953-003			12/27/2002	04/07/2003	04/21/2003			05/21/2003	
Waiahole Ditch	00648	Susan J.O. Tamashiro	Waiahole Main Tunnel	3-2853-001			12/27/2002	04/07/2003	04/21/2003			05/21/2003	
Waiahole Ditch	00648	Susan J.O. Tamashiro	Waiahole Uwao Tunnel	3-2953-001			12/27/2002	04/07/2003	04/21/2003			05/21/2003	



**Report Parameters**

WUP Type: Water Use Permit Application, Administrative Modification, Transfer, CWRM Revocation Action

**Oahu**

Aquifer System	WUP No	Applicant	Well Name	Well No.	mgd	TMK	Use Description	Accepted	PN2	Object	PH	Deadline	Agenda	Final Action
Waiahole Ditch	00648	Susan J.O. Tamashiro	Waiawa Dev Tun Exit	3-2657-005				12/27/2002	04/07/2003	04/21/2003			05/21/2003	
Waiahole Ditch	00648	Susan J.O. Tamashiro	Waikane Tunnel 1	3-3053-001				12/27/2002	04/07/2003	04/21/2003			05/21/2003	
Waiahole Ditch	00648	Susan J.O. Tamashiro	Waikane Tunnel 2	3-2953-002				12/27/2002	04/07/2003	04/21/2003			05/21/2003	
Waiahole Ditch	00649	Anthony J. Fraiola, Jr.	Kahana Tunnel 1	3-3154-001	0.021	148012005	IRRIGATION OF FARM CROPS	01/14/2003	04/07/2003	04/21/2003			05/21/2003	
Waiahole Ditch	00649	Anthony J. Fraiola, Jr.	Uwao Tunnel Ext	3-2953-003				01/14/2003	04/07/2003	04/21/2003			05/21/2003	
Waiahole Ditch	00649	Anthony J. Fraiola, Jr.	Waiahole Main Tunnel	3-2853-001				01/14/2003	04/07/2003	04/21/2003			05/21/2003	
Waiahole Ditch	00649	Anthony J. Fraiola, Jr.	Waiahole Uwao Tunnel	3-2953-001				01/14/2003	04/07/2003	04/21/2003			05/21/2003	
Waiahole Ditch	00649	Anthony J. Fraiola, Jr.	Waiawa Dev Tun Exit	3-2657-005				01/14/2003	04/07/2003	04/21/2003			05/21/2003	
Waiahole Ditch	00649	Anthony J. Fraiola, Jr.	Waikane Tunnel 1	3-3053-001				01/14/2003	04/07/2003	04/21/2003			05/21/2003	
Waiahole Ditch	00649	Anthony J. Fraiola, Jr.	Waikane Tunnel 2	3-2953-002				01/14/2003	04/07/2003	04/21/2003			05/21/2003	
Waiahole Ditch	00875	Syngenta Hawaii LLC	Kahana Tunnel 1	3-3154-001	1.284	192004001 192004003 192004005 192004006	Irrigation for 849 acres of seed corn, soy, & livestock	08/26/2009	09/18/2009	10/02/2009		04/30/2010	01/20/2011	
Waiahole Ditch	00875	Syngenta Hawaii LLC	Waiahole Main Tunnel	3-2853-001				08/26/2009	09/18/2009	10/02/2009		04/30/2010	01/20/2011	
Waiahole Ditch	00875	Syngenta Hawaii LLC	Uwao Tunnel Ext	3-2953-003				08/26/2009	09/18/2009	10/02/2009		04/30/2010	01/20/2011	
Waiahole Ditch	00875	Syngenta Hawaii LLC	Waiahole Uwao Tunnel	3-2953-001				08/26/2009	09/18/2009	10/02/2009		04/30/2010	01/20/2011	
Waiahole Ditch	00875	Syngenta Hawaii LLC	Waiawa Dev Tun Exit	3-2657-005				08/26/2009	09/18/2009	10/02/2009		04/30/2010	01/20/2011	
Waiahole Ditch	00875	Syngenta Hawaii LLC	Waikane Tunnel 1	3-3053-001				08/26/2009	09/18/2009	10/02/2009		04/30/2010	01/20/2011	
Waiahole Ditch	00875	Syngenta Hawaii LLC	Waikane Tunnel 2	3-2953-002				08/26/2009	09/18/2009	10/02/2009		04/30/2010	01/20/2011	



Report Parameters

WUP Type: Water Use Permit Application, Administrative Modification, Transfer, CWRM Revocation Action

**Oahu**

Aquifer System	WUP No	Applicant	Well Name	Well No.	mgd	TMK	Use Description	Accepted	PN2	Object	PH	Deadline	Agenda	Final Action
Waiahole Ditch	00907	State of Hawaii Department of Agriculture Oahu, HDOA	Kahana Tunnel 1	3-3154-001	0.422	194002080	Irrigation for 123 acres diversified crops over 26 lots (ave 4.7 acres)	01/03/2011	02/04/2011	02/21/2011		04/03/2011		
Waiahole Ditch	00907	State of Hawaii Department of Agriculture Oahu, HDOA	Uwao Tunnel Ext	3-2953-003				01/03/2011	02/04/2011	02/21/2011		04/03/2011		
Waiahole Ditch	00907	State of Hawaii Department of Agriculture Oahu, HDOA	Waiahole Main Tunnel	3-2853-001				01/03/2011	02/04/2011	02/21/2011		04/03/2011		
Waiahole Ditch	00907	State of Hawaii Department of Agriculture Oahu, HDOA	Waiahole Uwao Tunnel	3-2953-001				01/03/2011	02/04/2011	02/21/2011		04/03/2011		
Waiahole Ditch	00907	State of Hawaii Department of Agriculture Oahu, HDOA	Waiawa Dev Tun Exit	3-2657-005				01/03/2011	02/04/2011	02/21/2011		04/03/2011		
Waiahole Ditch	00907	State of Hawaii Department of Agriculture Oahu, HDOA	Waikane Tunnel 1	3-3053-001				01/03/2011	02/04/2011	02/21/2011		04/03/2011		
Waiahole Ditch	00907	State of Hawaii Department of Agriculture Oahu, HDOA	Waikane Tunnel 2	3-2953-002				01/03/2011	02/04/2011	02/21/2011		04/03/2011		
Waipahu-Waiawa	00954	Monsanto Company - Oahu	Kunia Farm 1	3-2402-006	2.636	192001001	backup to WUP 828 in emergencies (if existing Waiahole Ditch system fails)	05/04/2012	05/25/2012	06/11/2012		08/02/2012	12/19/2012	



Report Parameters

WUP Type: Water Use Permit Application, Administrative Modification, Transfer, CWRM Revocation Action

**Oahu**

Aquifer System	WUP No	Applicant	Well Name	Well No.	mgd	TMK	Use Description	Accepted	PN2	Object	PH	Deadline	Agenda	Final Action
Mokuleia	01088	Dillingham Ranch Aina LLC	Mokuleia 1	3-3310-001			Irrigation pologrounds, Camp Mokuleia Domestic (NorthShore Water Co) 168002006 Irrigation citrus 168002006 Domestic 168003005 Irrigation citrus 168003005 domestic 168003006 roadway landscaping 168003006 Domestic 168003006 Irrigation citrus 168003006 Dillingham Lodge 168003015 roadway landscaping 168003015 Irrigation citrus 168003015 Domestic 168003019 maintenance office 168003019 equestrian facility 168003030 Domestic 168003031 Irrigation citrus 168003031 roadway landscaping 168003031 Domestic 168003040 polo picnicking	04/29/2020	05/08/2020	05/22/2020	09/23/2020	10/26/2020	12/15/2020	03/19/2024
Mokuleia	01088	Dillingham Ranch Aina LLC	Mokuleia 2	3-3310-002				04/29/2020	05/08/2020	05/22/2020	09/23/2020	10/26/2020	12/15/2020	03/19/2024
Ewa-Kunia	01105	White Labels Venture LLC	The Groves	3-2104-002	0.151	192003098	AGRCP (coconut)	04/09/2021	06/25/2021	07/09/2021		07/08/2021	09/21/2021	
						192003098	AGRCP (citrus)							
						192003098	AGRCP (mango)							
						192003098	AGRON (flowering trees)							
						192003098	AGRCP (vertical farming)							
						192003098	AGRCP (vine crops dragon fruit)							
						192003098	AGROTH (grass-habitat maintenance)							
						192003098	ACRCP (avocado)							
						192003098	AGROTH (grass-landscaping areas)							
Waimanalo	01121	Nichols, Kitty D Trust	KNICHOLS 2022	3-2043-003	0.006	141024081	Existing farm dwelling	05/18/2022	03/08/2024	03/22/2024		08/16/2022		
						141024081	Turf							
						141024081	Ornamentals and nursery plants							



**Report Parameters**

WUP Type: Water Use Permit Application, Administrative Modification, Transfer, CWRM Revocation Action

**Oahu**

Aquifer System	WUP No	Applicant	Well Name	Well No.	mgd	TMK	Use Description	Accepted	PN2	Object	PH	Deadline	Agenda	Final Action	
Koolauloa	01119	Patrick Morris (Kahuku Maluhia LLC)	Maluhia 2021	3-4158-019	0.038	156005002	AGRAQ	07/10/2023	08/25/2023	09/08/2023		10/08/2023			
						156005002	Domestic								
Waipahu-Waiawa	01185	Guyland LLC	Hawaii Country Club	3-2603-001	0.446	194004009	DOM	01/23/2024	03/22/2024	04/09/2024		04/22/2024			
						194004020	DOMNC								
						194004020	IRRGC								
Waialua	01120	Rodrigo Gonzalez and Claudia Sawaya	Ozzy 2022	3-3405-006	0.006	162006020	Irrigate 2.37 acres avocados, mangoes, limes, bananas, and citrus	05/14/2024	06/14/2024	06/28/2024		08/12/2024			
						162006020	Domestic - proposed 1 farm dwelling								

45 records listed for the island of Oahu



File ID	Applicant/Petitioner	Stream	Description	TMK	Accepted	90-day Deadline	Agenda	Final Action
<b>Oahu</b>								
SCAP.6158.3	Honolulu Board of Water Supply, BWS	Makaha	Board of Water Supply, Makaha Wells Access Road Repair Makaha	(1) 8-4-030:004	03/07/2024	06/05/2024	05/21/2024	

**1 records for the island of Oahu**





File ID	Requestor	Stream	Description	TMK	Event Date	Completed	Project Impacts	Permit Requirement
<b>Hawaii</b>								
RFD.6279.8	James W. Du Pont (Department of Hawaiian Home Lands, West Hawaii, DHHL)	Kawaihae Stream, Kawaihae Stream	Kawaihae Stream Flooding and Debris Clearing, DHHL, Kawaihae	(3) 6-1-001:003 (3) 6-1-002:060 (3) 6-1-002:061 (3) 6-1-002:062 (3) 6-1-002:063 (3) 6-1-003:016 (3) 6-2-001:023 (3) 6-2-001:070	05/14/2024	05/14/2024		NO
RFD.6276.8	R.M. Towill Corporation	Waiakea	County, Flood Control Channel Maintenance Dredging, Wailoa	(3) 2-2-020:013 (3) 2-2-020:999 (3) 2-2-029:001 (3) 2-2-029:011 (3) 2-2-029:016 (3) 2-2-029:018 (3) 2-2-029:019 (3) 2-2-029:021 (3) 2-2-029:022	05/03/2024	05/10/2024	Stream	YES
RFD.6274.8	County of Hawaii, Department of Public Works, HDPW	Kaumana	County DPS, Wilder Road Culvert Replacement, Kaumana	(3) 2-5-005:157 (3) 2-5-005:158 (3) 2-5-005:159 (3) 2-5-045:001 (3) 2-5-045:999	04/30/2024	05/10/2024		YES
RFD.6261.8	State of Hawaii, DLNR, Engineering Division		Puu Pulehu Reservoir (HA-0123) Dam Safety Permit No. 98, Dam Improvements, Waimea	(3) 6-4-003:015	04/08/2024	04/08/2024		NO
RFD.6257.8	County of Hawaii, Office of Housing & Community Development		2024 Community Development Block Grant (CDBG) Arc of Kona	(3) 8-2-001:114	03/25/2024	03/25/2024		NO
RFD.6251.8	Winston Ing (Sam O. Hirota, Inc.)	Kukui, Waiulaula	Gulch Crossings, Kukui and Waiulaula Streams	(3) 6-2-001:051	03/13/2024	05/10/2024		YES

6 records for the island of Hawaii

**Maui**

RFD.6217.6	Tom and Carrie Bashaw	Wailuku	Relocate Three Piles of Rocks from the Middle to the Sides for Erosion Control, Bashaw etal, Wailuku	(2) 3-3-018:002 (2) 3-3-018:007 (2) 3-3-018:008	02/06/2024	03/11/2024	Stream	YES
------------	-----------------------	---------	--	---	------------	------------	--------	-----

1 records for the island of Maui

**Oahu**

*Project Impacts: Stream = Project area is considered a stream (perennial or intermittent); Channel = Project will impact the stream channel; Instream = May impact instream uses; Repair = Project is considered repair and maintenance; Complete =*



*Project is completed. Permit Requirements: Yes = SCAP is required; No = SCAP is not required; Need Info = SCAP may be required, but more information is necessary; YES-ATF = Project is complete and an After-the-Fact SCAP is required*

File ID	Requestor	Stream	Description	TMK	Event Date	Completed	Project Impacts	Permit Requirement
RFD.6235.3	AECOM Pacific, Inc	Kahauiki	10-Foot Tall Soil Nail Retaining Wall, Army Corps of Engineers, Kahauiki	(1) 1-1-008:005	02/21/2024	03/28/2024		YES
RFD.6216.3	Ray Suppa	Waialae	Remove Silt and Debris, Suppa, Waialae	(1) 3-5-008:027	02/06/2024			
RFD.6215.3	Yogi Kwong Engineers	Kaaawa	BWS Test Boring, Kaaawa	(1) 3-7-007:056	02/02/2024			
RFD.6184.3	Bowers + Kubota	Kipapa	Mililani Uka Elem School Slope Stabilization, Kipapa	(1) 9-4-005:047	12/05/2023	03/25/2024		NO
RFD.6023.3	Jim Niermann (R.M. Towill Corporation)	Kiikii	DOT, Kiikii Stream, Pedestrian Bridge, Wahiawa	(1) 7-1-001:013 (1) 7-1-002:004 (1) 7-1-002:009 (1) 7-4-007:006 (1) 7-4-007:007	05/04/2023			

5 records for the island of Oahu

*Project Impacts: Stream = Project area is considered a stream (perennial or intermittent); Channel = Project will impact the stream channel; Instream = May impact instream uses; Repair = Project is considered repair and maintenance; Complete = Project is completed. Permit Requirements: Yes = SCAP is required; No = SCAP is not required; Need Info = SCAP may be required, but more information is necessary; YES-ATF = Project is complete and an After-the-Fact SCAP is required*



File ID	Applicant/Petitioner	Stream	Description	TMK	Accepted	90-day Deadline	Agenda	Final Action
<b>Kauai</b>								
SDWP.6001.2	KIUC	Kawaikoi, Kokee, Waiakoali	KIUC, Kokee Ditch Diversion Modifications, Kawaikoi, Kokee, Waiakoali	(4) 1-4-001:003 (4) 1-4-001:013	10/26/2023	01/24/2024	01/16/2024	

1 records for the island of Kauai

<b>Maui</b>								
SDWP.6011.6	Mark Vaught (Mahi Pono, LLC)	East Kolea, Hanawana, Hoolawalilili, Hoolawanui, Kaaiea, Naililiihaele, Oopuola, West Hoolawanui	EMI, Modification of 14 diversions, East Kolea, Kaaiea, Oopuola, Naililiihaele, Hoolawa	(2) 1-1-001:042 (2) 1-1-001:050 (2) 2-9-004:004 (2) 2-9-012:029 (2) 2-9-014:001 (2) 2-9-014:004 (2) 2-9-014:009	10/26/2023	01/24/2024	01/16/2024	04/16/2024
SDWP.6007.6	Bob Flint and Sunny Jordan	Wailuku	Flint and Jordan, 5575 gpd Ag, Irr, Domestic, Wailuku	(2) 3-3-018:005	03/11/2024	06/09/2024	06/18/2024	
SDWP.6005.6	Yas and Mina Yamazaki	Wailuku	Yamazaki, 3,850 gpd Agric, Dom, and Irrig, Wailuku	(2) 3-3-018:006	03/11/2024	06/09/2024	08/20/2024	
SDWP.5991.6	East Maui Irrigation	Hoolawanui, Makanali, Oanui, Oopuola, Waipio	EMI, Abandon 8 diversions, Makanali, Oopuola, Oanui, Waipio, Hoolawanui	(2) 1-1-001:042 (2) 2-9-014:001 (2) 2-9-014:002 (2) 2-9-014:007 (2) 2-9-014:009	03/03/2023	06/01/2023	05/16/2023	03/19/2024
SDWP.5722.6	Cynthia Driskill	Waipio Iki	Driskill, Application to Abandon, Waipio Iki, Paia	(2) 2-9-007:022	07/12/2021	10/10/2021		
SDWP.5691.6	Seth Marshall		Marshall, Application to Abandon, Unnamed Spring, Haiku	(2) 2-9-007:017 (2) 2-9-007:046	07/12/2021	10/10/2021		
SDWP.5508.6	Patrick and Naomi Guth (Guth Farms)	Kahoma	Guth Farms, 100,000 gpd for Commercial Diversified Agr and Kalo, After-The-Fact Application, Kahoma	(2) 4-5-016:888 (2) 4-5-017:005 (2) 4-5-017:007 (2) 4-5-017:888	03/25/2021	06/23/2021		

7 records for the island of Maui

<b>Oahu</b>								
SDWP.1610.3	Waimea Valley Adventure Park	Kamananui	ATF Diversion at Kamananui (OA-294). Waiting for SMA. Waimea	(1) 6-1-002:002	11/23/1999	02/21/2000		

1 records for the island of Oahu



File ID	Applicant/Petitioner	Stream	Description	TMK	Accepted	180-day Deadline	Agenda	Final Action
<b>Kauai</b>								
PAIFS.5667.2	Commission on Water Resource Management, CWRM	North Fork Wailua River, Waikoko Stream	Waikoko Stream and North Fork Wailua River, Wailua, Kauai		06/01/2018	11/28/2018	8/21/2018	
<b>1 records for the island of Kauai</b>								
<b>Maui</b>								
PAIFS.5627.6	Commission on Water Resource Management, CWRM	Honokowai Stream	Commission-initiated PAIFS, Honokowai Stream, West Maui		08/08/2019	02/04/2020		
<b>1 records for the island of Maui</b>								
<b>Molokai</b>								
PAIFS.5153.4	Earthjustice	Kaunankakai Stream, Kawela Stream, Manawainui Stream, Waikolu Stream	Molokai No Ka Heke's Combined PAIFS for Waikolu, Kawela, Manawainui, Kaunakakai Streams		07/01/2019	12/28/2019		
<b>1 records for the island of Molokai</b>								
<b>Oahu</b>								
PAIFS.5666.3	Commission on Water Resource Management, CWRM	He'eia Stream	Commission-initiated PAIFS, Heeia Stream, Heeia, Oahu		09/25/2020	03/24/2021		
PAIFS.3574.3	Bay View Golf Park, Inc.	Kawa	PAIFS, Kawa Stream, Well Impacts, Kaneohe, Oahu (OA-305)	(1) 4-5-030:001	03/09/2000	09/05/2000		
PAIFS.3573.3	Waimea Valley Adventure Park	Kamananui	PAIFS, Kamananui Stream, Diversion for Irrigation Use, Waimea, Oahu	(1) 6-1-002:002	11/23/1999	05/21/2000		
PAIFS.3570.3	Luana Hills Country Club	Ainoni	PAIFS, Ainoni Stream, Well Impacts, Kailua, Oahu (OA-218)	(1) 4-2-008:001 (1) 4-2-009:001	02/28/1997	08/27/1997	10/22/1997	
PAIFS.3569.3	Luana Hills Country Club	Maunawili	PAIFS, Maunawili Stream, Well Impacts, Kailua, Oahu (OA-218)	(1) 4-2-008:001 (1) 4-2-009:001	02/28/1997	08/27/1997	10/22/1997	
PAIFS.3568.3	Luana Hills Country Club	Omao	PAIFS, Omao Stream, Well Impacts, Kailua, Oahu (OA-218)	(1) 4-2-008:001 (1) 4-2-009:001	02/28/1997	08/27/1997	10/22/1997	
PAIFS.3567.3	Luana Hills Country Club	Makawao	PAIFS, Makawao Stream, Well Impacts, Kailua, Oahu (OA-218)	(1) 4-2-008:001 (1) 4-2-009:001	02/28/1997	08/27/1997	10/22/1997	
PAIFS.3560.3	Alan Brown	Kaalaea	PAIFS, Kaalaea Stream, Diversion for Irrigation Use, Kahaluu, Oahu	(1) 4-7-004:009	05/21/1985	11/17/1985		
<b>8 records for the island of Oahu</b>								



Hydrologic Unit Codes for Designated Surface Water Management Areas

Maui: 6001 = Waikapu; 6022 Waihee; 6023 Waiehu; 6024 = Iao

Hydro Unit	Event ID	Applicant/Petitioner	Water Source	Water Use Category	Amount (mgd)	Accept Date	Public Notice #1	Public Notice #2	Objections Deadline	Public Hearing	90 day Deadline	Agenda	Final Action
<b>Maui</b>													
6022	5880	Na Mala o Waihee Private Water Co.	Waihee Ditch Various TMKs	AGR	0.0550	04/24/2023	04/26/2023	05/03/2023	05/17/2023		07/23/2023		
6024	5904	Waikapu Gardens Homeowners Association	Iao-Waikapu Ditch Various TMKs	IRR	0.0440	04/24/2023	04/26/2023	05/03/2023	05/17/2023		07/23/2023		
6024	5998	Yas and Mina Yamazaki	(2) 3-3-018:006	AGR, DOM, IRR		03/11/2024	03/15/2024	03/22/2024	04/09/2024		06/09/2024	08/20/2024	
6024	6006	Bob Flint and Sunny Jordan	(2) 3-3-018:005	AGR, DOM, IRR		03/11/2024	03/15/2024	03/22/2024	04/09/2024		06/09/2024	06/18/2024	

**4 records for the island of Maui**