



WATER RESOURCE BULLETIN

COMMISSION ON WATER RESOURCE MANAGEMENT | KE KAHUWAI PONO
DEPARTMENT OF LAND AND NATURAL RESOURCES
KA 'OIHANA KUMUWAIWAI 'ĀINA

DAWN N.S. CHANG
CHAIRPERSON

KENNETH S. FINK, M.D., MGA, MPH
AURORA KAGAWA-VIVIANI, PH.D.
WAYNE K. KATAYAMA
LAWRENCE H. MIIKE, M.D., J.D.
HANNAH KIHALANI SPRINGER

JOSH GREEN, M.D.
GOVERNOR | KE KIA'ĀINA

CIARA W.K. KAHANE
DEPUTY DIRECTOR

SEPTEMBER 2025

The **Water Resource Bulletin** is published monthly to provide timely notice of important events under the purview of the Commission. Tentative Commission agenda dates should be confirmed with staff. Recent approvals are also listed. For inquiries about any item listed, please call 587-0225. **For more information, see our website at:** <http://dlnr.hawaii.gov/cwrm/>

CONTENTS

ITEM	SECTION
New Notices/Announcements	A
Upcoming Meetings and Hearings	B
Petitions for Reservation of Water	C
Petitions for the Designation of Water Management Areas	D
Contested Case Hearings	E
Well Construction/Pump Installation Permit Applications	F
Ground Water Use Permit Applications and Objection Deadlines	G
Stream Channel Alteration Permit (SCAP) Applications	H
Request for Determinations (RFD)	I
Stream Diversion Works Permit (SDWP) Applications	J
Petitions to Amend the Instream Flow Standard (PAIFS)	K
Surface Water Use Permit Applications and Objection Deadlines	L

Effective August 1, 2009, the monthly bulletin will only be available on our website at <http://dlnr.hawaii.gov/cwrm/>.

To receive an email notice when the bulletin is posted on the Commission website please notify the Commission at 808.587.0234 or dlnr.cwrm@hawaii.gov. To continue to receive the bulletin by postal mail, please submit a request in writing to the Commission at P.O. Box 621, Honolulu, HI 96809.

A. New Notices/Announcements

Drought Updates

See the NOAA Drought Information Statement for the Hawaiian Islands, valid September 12, 2025, here:

https://www.weather.gov/media/hfo/DGT/DGT_HFO_09122025.pdf

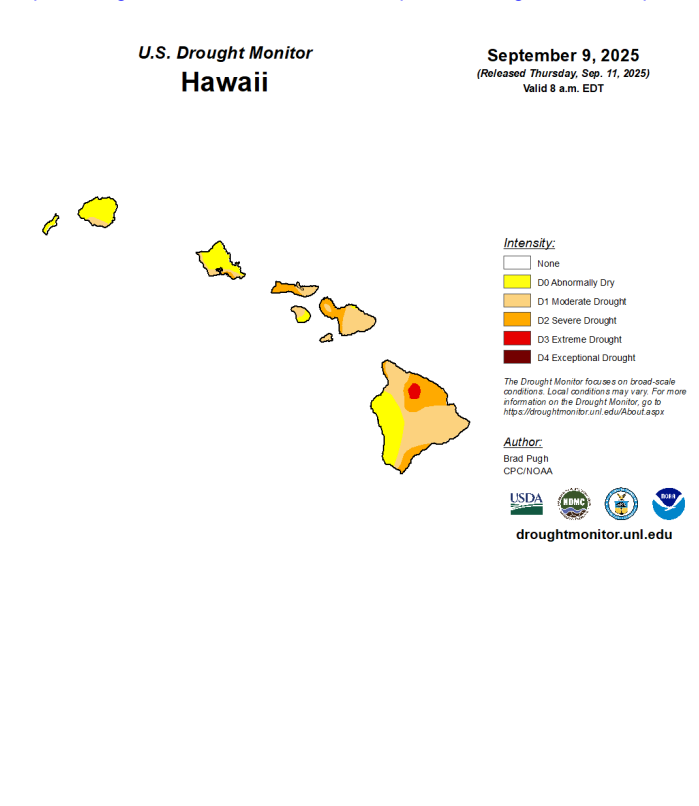
nws 2025

The NWS issued its Hawaiian Islands 2024-2025 Wet Season Outlook. <http://weather.gov/media/hfo/MediaAdvisory-2024-2025HawaiiWetSeasonOutlook.pdf>

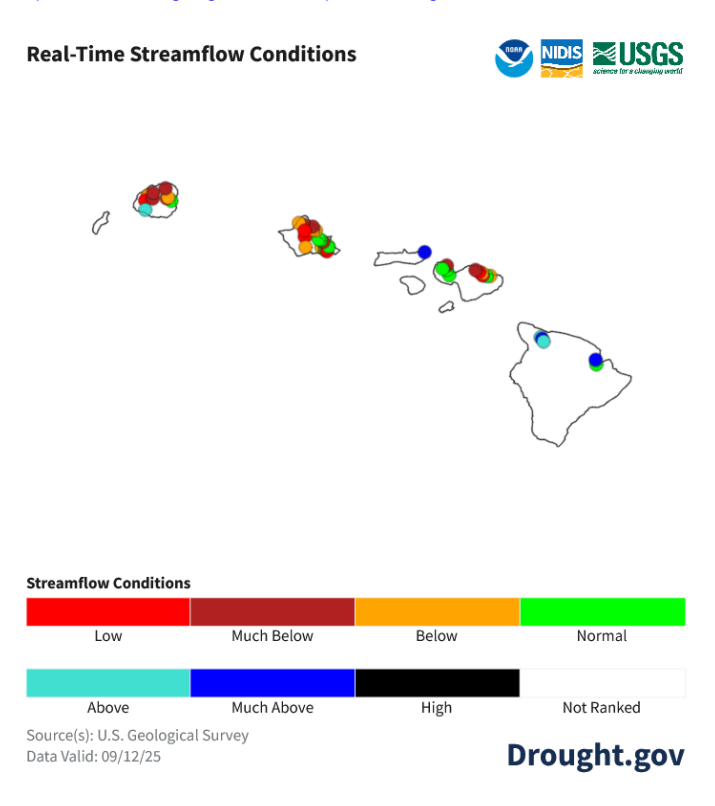
County of Maui: The **County of Maui Department of Water Supply** continues Water Shortage declaration: Stage 1 Water Shortage for Central and South Maui. The Central and South Maui service areas include Waihee, Waiehu, Wailuku, Kahului, Spreckelsville, Paia, Kuau, Maalaea, Kihei, Wailea and Makena. <https://www.mauicounty.gov/CivicAlerts.aspx?AID=15800>. Stage 2 Water Shortage is in effect for West Maui. The West Maui service area includes Lahaina, Kaanapali, Kahana, Mahinahina, Napili-Honokowai, and Honokohau. <https://www.mauicounty.gov/CivicAlerts.aspx?AID=17827>. Stage 1 Water Shortage in Upcountry is in effect April 14, 2025. The Upcountry service area includes Makawao, Upper and Lower Kula, Hai'kū, Hāli'imaile, Pukalani, Kokomo, Kaupakalua, 'Ulumalu, Kēōkea, 'Ulupalakua and Kanaio. The Department is asking all customers throughout West, Central and South Maui to follow all water use restrictions to conserve water supply and protect our water resources <https://www.mauicounty.gov/CivicAlerts.aspx?AID=16333>

Hawai'i Water Service has issued a Kapalua Mandatory Tier 4 Conservation on April 17, 2025 restricting irrigation for non-potable water users. These restrictions are evaluated weekly and adjusted based on system conditions. <https://www.hawaiiwaterservice.com/alerts/kapalua-tier4/>

The **U.S. Drought Monitor (USDM)** is a map released every Thursday, showing drought intensity across the U.S. and its territories. The map uses six classifications: normal conditions, abnormally dry (D0), showing areas that may be going into or are coming out of drought, and four levels of drought: moderate (D1), severe (D2), extreme (D3) and exceptional (D4). The weekly map for Hawai'i can be viewed online at: <https://droughtmonitor.unl.edu/CurrentMap/StateDroughtMonitor.aspx?HI>





The National Oceanic and Atmospheric Administration's National Integrated Drought Information System (NIDIS), in partnership with the U.S. Geological Survey (USGS), maintains an interactive map of streamflow conditions. The NIDIS website integrate USGS's WaterWatch website to display real-time, recent, and past streamflow conditions for the United States, and can be accessed at: <https://www.drought.gov/data-maps-tools/usgs-waterwatch>.



B. Upcoming Meetings and Hearings*

The Commission on Water Resource Management's monthly meeting agenda and staff submittals are available on our website at <http://dlnr.hawaii.gov/cwrm/>.

 Subscribe to the Commission's YouTube Channel to follow livestream events including monthly Commission meetings and public hearings. <https://www.youtube.com/user/dlnrcwrm/>

 Follow the Commission's Vimeo Channel to view videos including online Commission meetings, public hearings, limited meetings, and more. <https://vimeo.com/cwrm>

<u>Date</u>	<u>Time</u>	<u>Location</u>	<u>Type</u>
September 16, 2025 (Tuesday)	9:00 am	Hybrid Meeting: Live Stream via YouTube and DLNR Boardroom, 1 st Floor 1151 Punchbowl Street Honolulu, HI 96813	Regular Meeting
October 28, 2025 (Tuesday)	9:00 am	Hybrid Meeting: Live Stream via YouTube and DLNR Boardroom, 1 st Floor 1151 Punchbowl Street Honolulu, HI 96813	Regular Meeting

Commission meetings can be viewed via live stream at <https://www.youtube.com/user/dlnrcwrm/>

*Meeting dates, times, & locations should be confirmed with staff.

C. Petitions for Reservation of Water

- **CWRM.5641.6** – The State Department of Hawaiian Home Lands has filed a petition for reservation of 11,177,500 gallons per day originating from the watershed of, and tributaries to, the East Maui streams diverted by the East Maui Irrigation system for non-potable water use in Pūlehunui and Kēōkea-Waiohuli Hawaiian Home Lands.

D. Designation of Water Management Areas

- **Lahaina Aquifer Sector Area:** The Chair of the Commission on Water Resource Management has recommended to designate the Lahaina Aquifer Sector Area (ASA), Maui, as a Surface and Ground Water Management Area under Section 174C-41. The proposed Lahaina ASA Surface Water Management Areas include the Honokōhau (6014), Honolua (6013), Honokahua (6012), Kahana (6011), Honokōwai (6010), Wahikuli (6009), Kahoma (6008), Kaua'ula (6007), Launiupoko (6006), Olowalu (6005), and Ukumehame (6004) surface water hydrologic units. The proposed Lahaina ASA Ground Water Management Areas include the Honokōhau (60201), Honolua (60202), Honokōwai (60203), Launiupoko (60204), Olowalu (60205), Ukumehame (60206) ground water hydrologic units. On June 14, 2022, the Commission accepted the Findings of Fact and Chairperson's Recommendation to designate the Lahaina Aquifer Sector Area as both a Surface Water and Ground Water Management Area. A public notice was issued on July 29, 2022, and published in The Maui News issue of August 6, 2022.

Applications for water use permits to continue an existing use of surface or ground water had to be filed with the Commission within a period of one year from the effective date of designation, that is between August 6, 2022 (the date this Public Notice is published) and no later than August 7, 2023 (as August 5, 2023 fell on a Saturday).

The Commission is currently reviewing filed water use permit applications for both existing and new uses. Applications for new uses of both ground or surface water may continue to be filed with the Commission. More information is available online at:

<https://dlnr.hawaii.gov/cwrm/groundwater/gwma/lahaina/>.

- **Wai'anae Aquifer Sector Area:** The Honolulu Board of Water Supply has filed a petition to designate the Wai'anae Aquifer Sector Area (ASA), O'ahu, as a Ground Water Management Area under Section 174C-41, and the Commission has accepted the petition. The proposed Wai'anae ASA Ground Water Management Areas include the Nānakuli (30301), Lualualei (30302), Wai'anae (30303), Mākaha (30304), and Kea'au (30305) ground water hydrologic units. The Commission will hold a public hearing in the vicinity of the Wai'anae ASA on a date to be announced. More information is available online at: <https://dlnr.hawaii.gov/cwrm/groundwater/gwma/waianae/>.

E. Contested Case Hearings Pending at the Commission:

- **CCH-MA15-01** – Surface Water Use Permit Applications, Nā Wai 'Ehā Surface Water Management Area, Waihe'e, Waiehu, 'Īao, Waikapū Streams, Maui, Hawai'i. On January 28, 2015, the Commission determined that a contested case hearing is required to hear and determine all surface water use permits applications in the Nā Wai 'Ehā Surface Water Management Areas, Maui, and delegated authority to the Chairperson to appoint a Hearings Officer. The Hearings Officer issued his Proposed Findings of Fact, Conclusions of Law and Decision and Order on November 1, 2017. The Commission issued its Findings of Fact, Conclusions of Law, and Decision and Order on June 28, 2021, along with an Executive Summary. On June 30, 2021, the Commission issued an Errata to the Findings of Fact, Conclusions of Law, and Decision and Order. On October 22 and 25, 2021, MMK Maui, LP, Hui O Na Wai Eha and Maui Tomorrow Foundation, Inc. and Office of Hawaiian Affairs filed an Appeal to the Commission's Decision. On October 25 and 28, 2021, Mahi Pono, LLC and Wailuku Water Company, LLC filed a Cross-Appeal. The deadline to file the Record on Appeal with the Supreme Court of the State of Hawaii is March 21, 2022. On March 14, 2022 the Supreme Court granted the Commission's request for an extension of time to transmit the Record on Appeal to April 20, 2022. Oral arguments in the State Supreme Court for [SCOT-21-0000581](#) (Case Number CCH-MA 15-01) were heard on December 5, 2023. The Supreme Court issued its Opinion on June 20, 2024. The Opinion and contested case information are available online at <http://dlnr.hawaii.gov/cwrm/newsevents/cch/cch-ma15-01/>. The contested case has been remanded back to the Commission for further proceedings.
 - **CCH-MA20-01** – On June 16, 2020, the Commission granted a petition for a contested case hearing filed by Wailuku Water Company, LLC to enter into a contested case hearing on the Issuance of Written Notice of Violation for Enforcement Against Waste, and Recommendation to Impose Fines Against Wailuku Water Company, LLC, Owner/Operator of Waihe'e Ditch, in Response to HRS §174C-13, Citizen Complaint filed by Hui o Nā Wai 'Ehā Alleging Waste by Wailuku Water Company at Pale'a'ahu Gulch, Nā Wai 'Ehā Surface Water Management Area, Maui, TMK No. (2) 3-6-004:003.
 - **CCH-OA20-04** – On November 17, 2020, the Commission granted a petition for contested case hearing from Protect Mokulē'ia Hui to enter into contested case for GWUPA 1088 for Dillingham Ranch for modified withdrawals of ground water from the Mokulē'ia Aquifer System Area. The Contested Case Hearing is currently held in abeyance and a new water use permit application quantity will be considered.
-



Hawaii

Aquifer Sector	Aquifer System	TMK	Well No	Well Name	Applicant	Permit Type	-Proposed Use- Type	-Pump Capacity- mgd	gpm	mgd	Accept	90 Day Deadline	LOA Issued	Permit(s) Approved
SE.Mauna Loa	Kalae	(3) 9-3-004:027	8-0240-001	Kau Citrus 1	Morton Bassan, Jr.	Both	IRR		250	0.360	10/31/1995	01/29/1996		02/07/1996
Kilauea	Pahoa	(3) 1-5-056:001	8-3686-001	McDonald	Jane McDonald	Both	IRR		30	0.043	03/11/1997	06/09/1997		04/18/1997
Kohala	Mahukona	(3) 5-7-001:020	8-6953-002	Pao'o-Gordy	Dennis D. Gordy	Both	UNU			0.864	05/07/1999	08/05/1999		06/01/1999
Kohala	Mahukona	(3) 5-9-006:011	8-6451-004	Kohala Estates Lot 6	Gerry Reilly	Both	IRR	0.005	8	0.012	06/06/2000	09/04/2000		07/27/2000
E. Mauna Kea	Hakalau	(3) 3-4-003:056	8-5711-002	Letterman 2	Mary K. Letterman	Both	DOM	0.000	20	0.029	04/20/2001	07/19/2001		02/27/2002
NW.Mauna Loa	Anaehoomalu	(3) 6-8-002:027	8-5548-001	Parker 1	West Hawaii Water Co.	Both	IRR	0.720	600	0.864	06/24/2001	09/22/2001		07/18/2001
Kilauea	Pahoa	(3) 1-5-028:144	8-3587-005	Bazin	Barney Bazin	Both	DOM	0.001	25	0.036	05/01/2002	07/30/2002		06/12/2002
Kilauea	Pahoa	(3) 1-5-062:096	8-3787-004	Gudrun	Gudrun Valdis Maurins Family Trust	Both	DOM	0.001	15	0.022	10/03/2002	01/01/2003		11/18/2002
Kilauea	Pahoa	(3) 1-5-054:049	8-3687-007	Noni Kai	Patrick T Fix	Both	DOM	0.001	25	0.036	07/23/2003	10/21/2003		11/14/2003
Kilauea	Pahoa	(3) 1-5-026:226	8-3487-002	Luawai	Patrick St. Laurence	Both	DOM	0.002	20	0.029	12/09/2003	03/08/2004		02/27/2004
NE.Mauna Loa	Keaau	(3) 1-5-057:088	8-3687-009	Hale O Kai	Bennet Taylor Jr.	Both	DOM	0.000	15	0.022	12/09/2003	03/08/2004		02/27/2004
Kilauea	Pahoa	(3) 1-5-051:146	8-3687-011	Webb 2	Charles Webb	Both	DOM	0.000	20	0.029	04/20/2004	07/19/2004		06/14/2004
Kilauea	Pahoa	(3) 1-5-054:100	8-3687-012	That's a deep subject	Tom King	Both	DOM	0.001	20	0.029	05/19/2004	08/17/2004		07/02/2004
NW.Mauna Loa	Anaehoomalu	(3) 6-8-033:049	8-5652-001	Borkan	Bill Borkan	Both	OTH	0.288	200	0.288	05/20/2004	08/18/2004		06/30/2004
Kilauea	Pahoa	(3) 1-5-008:001	8-3088-001	Makuu	Department of Hawaiian Home Lands, East Hawaii, DHHL	Both	UNU	1.000	700	1.008	05/26/2004	08/24/2004	02/14/2006	06/30/2004
Kilauea	Pahoa	(3) 1-5-057:080	8-3687-015	Greenlaw 2	Daniel Greenlaw	Both	DOM	0.000	15	0.022	06/30/2004	09/28/2004		08/27/2004
NE.Mauna Loa	Keaau	(3) 1-7-017:128	8-3505-002	Puna Certified Nursery 1	Puna Certified Nursery, Inc.	Both	IRR	0.004	45	0.065	07/01/2004	09/29/2004		08/13/2004
E. Mauna Kea	Onomea	(3) 2-7-039:001	8-4707-001	JJCO	Jack Jackson (JJCO Properties, LLC)	Both	DOM	0.001	30	0.043	11/10/2004	02/08/2005		01/03/2005
Kilauea	Pahoa	(3) 1-5-032:052	8-3586-005	Mika 1	Noi Phanucharas	Both	DOM	0.001	10	0.014	11/15/2004	02/13/2005		01/03/2005
NE.Mauna Loa	Keaau	(3) 1-6-141:012	8-3802-007	Laka	Rulin Xiu	Both	DOM	0.001	60	0.086	11/15/2004	02/13/2005		01/03/2005
Kilauea	Kalapana	(3) 1-2-009:029	8-2484-002	Kalani Kai 2	Kalani Honua	Both	AGRC P	0.017	55	0.079	12/28/2015	03/27/2016		
NE.Mauna Loa	Keaau	(3) 1-6-151:020	8-3703-003	Double D	Louis Anthony Nobriga	Both	INDOT H	0.050	300	0.432	02/21/2017	05/22/2017		
Kilauea	Kalapana	(3) 1-2-014:005	8-2059-001	Clean Water	Tzvi G & Rachel S Kipnis Bradshaw	Both	DOM	0.001	25	0.036	05/18/2018	08/16/2018	07/11/2018	
Hualalai	Keauhou	(3) 7-5-001:165	8-3957-006	Ota	Natural Energy Laboratory of Hawaii Authority, NELHA	Both	MUNS T	0.672	700	1.008	10/18/2018	01/16/2019		
Kilauea	Pahoa	(3) 1-5-010:028	8-3485-001	Remi	Lorraine A Melella	Both	DOM	0.001	25	0.036	02/25/2019	05/26/2019	05/22/2019	

NOTES: gpm = gallons per minute, mgd = million gallons per day, DOM = individual domestic, IND = industrial, IRR = irrigation, MIL = military, MUN = municipal, OBS = observation, OTH = other use, SLD = well has been sealed, BOTH = WELL + PUMP combined with pump approval pending pump test results. WCPIA are acted upon by the Chairperson unless deferred before and by the Commission. LOA = letter of assurance.



Hawaii

Aquifer Sector	Aquifer System	TMK	Well No	Well Name	Applicant	Permit Type	-Proposed Use- Type	-Pump Capacity- mgd	gpm	mgd	Accept	90 Day Deadline	LOA Issued	Permit(s) Approved
Kilauea	Pahoa	(3) 1-5-030:158	8-3586-131	el158	Emanuel Joseph Leonard	Both	DOM	0.001	25	0.036	02/16/2020	05/16/2020	06/04/2020	
Kilauea	Pahoa	(3) 1-5-030:150	8-3586-132	el150	Emanuel Joseph Leonard	Both	DOM	0.001	25	0.036	02/16/2020	05/16/2020	06/04/2020	
Kilauea	Pahoa	(3) 1-5-054:169	8-3687-201	el169	Emanuel Joseph Leonard	Both	DOM	0.001	25	0.036	02/16/2020	05/16/2020		
Kilauea	Pahoa	(3) 1-5-028:117	8-3587-073	Sun	Dexue Sun	Both	DOM	0.002	25	0.036	05/04/2020	08/02/2020		
Kilauea	Pahoa	(3) 1-5-057:030	8-3687-207	Maciel 3	Charles Allen Maciel	Both	DOM	0.004	25	0.036	05/04/2020	08/02/2020	08/04/2020	
Kilauea	Pahoa	(3) 1-5-054:120	8-3687-209	WBH	Jonathan Santiago-Braga	Both	DOM	0.003	35	0.050	05/04/2020	08/02/2020	09/18/2020	
Kilauea	Pahoa	(3) 1-5-059:019	8-3786-010	Agua Dulce	Andrea Gonzalez-Capilla	Both	DOM	0.000	25	0.036	05/11/2020	08/09/2020	07/06/2020	
Kilauea	Pahoa	(3) 1-4-028:141	8-3282-003	Waa Waa	Pauncer's Trust	Both	DOM	0.004	35	0.050	06/04/2020	09/02/2020	07/21/2020	
Kilauea	Pahoa	(3) 1-5-054:157	8-3687-215	Island Sustenance	Elissa Yamamoto & Dustin Sweeny	Both	DOM	0.001	25	0.036	08/26/2020	11/24/2020	12/24/2020	
Kilauea	Pahoa	(3) 1-5-025:057	8-3486-033	Nitta 2	Frederick Alan Nitta	Both	DOM	0.001	25	0.036	12/14/2020	03/14/2021		
Kilauea	Pahoa	(3) 1-5-060:041	8-3787-032	Fontana	Lori Morrey	Both	DOM	0.004	35	0.050	04/01/2021	06/30/2021		
Hualalai	Kiholo	(3) 7-2-028:020	8-4860-030	KukioMV20	Nisshin Hawaii, Inc.	Both	IRRLA	0.003	25	0.036	10/08/2021	01/06/2022		
SE.Mauna Loa	Naalehu	(3) 9-5-016:036	8-0632-002	Namaste	Robert Taylor (Taylor Built Construction, Inc.)	Both	DOM	0.001	25	0.036	12/21/2022	03/21/2023		
Kilauea	Pahoa	(3) 1-5-031:062	8-3585-012	Source 1	Gold Coast SP LLC	Both	DOM	0.000	25	0.036	07/07/2023	10/05/2023		
Kilauea	Pahoa	(3) 1-5-054:143	8-3687-270	Cani 2nd C	Edmond Cani (Edmond & Marsela Cani Trust)	Both	DOM	0.001	25	0.036	06/03/2024	09/01/2024		
Kilauea	Pahoa	(3) 1-5-053:037	8-3687-260	Phase III	Hawaiian Shellfish, LLC	Both	AGRA Q	0.200	250	0.360	06/05/2024	09/03/2024		
Kilauea	Pahoa	(3) 1-5-050:034	8-3587-100	Keaau Point 6th	John D. Lemery (Keaau Point LLC)	Both	DOM	0.001	25	0.036	08/07/2024	11/05/2024		
Kilauea	Pahoa	(3) 1-5-045:008	8-3688-083	Derbyshire 10th	Robert Paul Derbyshire	Both	DOM	0.001	25	0.036	08/07/2024	11/05/2024		
Kohala	Mahukona	(3) 5-5-005:030	8-7552-004	Bhanot	Aditi Bhargava (Alok & Aditi Trust)	Both	DOM	0.001	25	0.036	08/16/2024	11/14/2024		
Kilauea	Pahoa	(3) 1-5-028:036	8-3586-181	Leah	Lawrence Scanlon	Both	DOM	0.001	25	0.036	09/19/2024	12/18/2024		07/18/2025
Kilauea	Pahoa	(3) 1-5-051:143	8-3587-101	Living Water	Vladimir Berezyuk	Both	DOM	0.001	25	0.036	11/18/2024	02/16/2025		
Kilauea	Pahoa	(3) 1-5-059:032	8-3786-013	Fred	Georgia Rawlings	Both	DOM	0.001	25	0.036	01/08/2025	04/08/2025		07/28/2025
Kilauea	Kalapana	(3) 1-2-013:044	8-2089-002	Jane Rose	Sequoia Heuer	Both	DOM	0.001	25	0.036	01/27/2025	04/27/2025		
Kilauea	Pahoa	(3) 1-5-028:089	8-3586-182	Hina Kuluua	Ron Earhart	Both	DOM	0.001	25	0.036	01/29/2025	04/29/2025		
Kilauea	Pahoa	(3) 1-5-059:045	8-3686-079	Whippoorwill@Kalol i Point Well	David Williams	Both	DOM	0.001	25	0.036	01/29/2025	04/29/2025		07/08/2025
Kilauea	Pahoa	(3) 1-5-044:007	8-3589-027	Wishing	Saeid Rastegar	Both	DOM	0.001	25	0.036	02/13/2025	05/14/2025		
Kilauea	Kalapana	(3) 1-4-001:002	8-2883-011	MW-1A	Puna Geothermal Venture	Well	OBS	0.000	20	0.029	02/27/2025	05/28/2025		07/31/2025

NOTES: gpm = gallons per minute, mgd = million gallons per day, DOM = individual domestic, IND = industrial, IRR = irrigation, MIL = military, MUN = municipal, OBS = observation, OTH = other use, SLD = well has been sealed, BOTH = WELL + PUMP combined with pump approval pending pump test results. WCPIA are acted upon by the Chairperson unless deferred before and by the Commission. LOA = letter of assurance.



Hawaii

Aquifer Sector	Aquifer System	TMK	Well No	Well Name	Applicant	Permit Type	-Proposed Use- Type	-Pump Capacity- mgd	gpm	mgd	Accept	90 Day Deadline	LOA Issued	Permit(s) Approved
Kilauea	Kalapana	(3) 1-4-001:002	8-2883-012	MW-2A	Puna Geothermal Venture	Well	OBS	0.000	20	0.029	02/27/2025	05/28/2025		07/31/2025
Kilauea	Kalapana	(3) 1-4-001:002	8-2883-013	MW-3A	Puna Geothermal Venture	Well	OBS	0.000	20	0.029	02/27/2025	05/28/2025		07/31/2025
Kilauea	Pahoa	(3) 1-5-056:047	8-3586-183	Sweet	Eric Sweet	Both	DOM	0.001	25	0.036	04/03/2025	07/02/2025		
Kilauea	Pahoa	(3) 1-5-056:130	8-3587-102	Craig Hollingsworth	Craig Hollingsworth	Both	DOM	0.001	25	0.036	04/03/2025	07/02/2025		
Kilauea	Pahoa	(3) 1-5-052:005	8-3688-084	Kimseng Suy	Kimseng Ty	Both	DOM	0.001	25	0.036	04/03/2025	07/02/2025		
Kilauea	Pahoa	(3) 1-5-056:121	8-3586-184	Aurora	Erik and Susan Anderson	Both	DOM	0.001	25	0.036	04/08/2025	07/07/2025		
Kilauea	Pahoa	(3) 1-5-050:050	8-3587-103	Kuulei	Kevin May	Both	DOM	0.001	25	0.036	05/29/2025	08/27/2025		
Kilauea	Pahoa	(3) 1-3-047:001	8-2783-001	Malama Aina	Rachaelle Nack (Malama Aina Unlimited LLC)	Both	DOM	0.001	25	0.036	06/25/2025	09/23/2025		
Kilauea	Pahoa	(3) 1-5-057:035	8-3687-279	Lemiwai 2	James Tarring (Jet Builders Hawaii)	Both	DOM	0.001	25	0.036	06/25/2025	09/23/2025		
Kilauea	Pahoa	(3) 1-5-058:045	8-3686-080	Ka Hale'Ohe	Floyd A. Beadle	Both	DOM	0.001	25	0.036	06/26/2025	09/24/2025		
Kilauea	Pahoa	(3) 1-5-060:024	8-3686-081	Cole Ohana	William Cole	Both	DOM	0.001	25	0.036	06/26/2025	09/24/2025		
Kilauea	Pahoa	(3) 1-5-054:022	8-3687-278	Kawena	John-Nee Kaitell	Both	DOM	0.001	25	0.036	06/27/2025	09/25/2025		
Hualalai	Keauhou	(3) 7-3-009:030	8-4159-001	Kaloko Deep Monitor	Commission on Water Resource Management, CWRM	Well	OBSD M				07/03/2025	10/01/2025		08/28/2025
Kilauea	Pahoa	(3) 1-5-030:152	8-3586-185	Patterson	Tim Patterson	Both	DOM	0.001	25	0.036	07/09/2025	10/07/2025		
Kilauea	Pahoa	(3) 1-5-049:077	8-3587-104	Wellington	Rygel Leone	Both	DOM	0.001	25	0.036	07/09/2025	10/07/2025		
Kilauea	Pahoa	(3) 1-5-039:227	8-3489-021	The Well of Life	Kana Silva	Both	DOM	0.001	25	0.036	08/08/2025	11/06/2025		
E. Mauna Kea	Hakalau	(3) 2-8-012:033	8-5105-010	Three Waters Farm	Eric Anderson & Roger Beck (Eric L Anderson Trust and Roger H Beck Trust)	Both	DOM	0.001	25	0.036	09/15/2025	12/14/2025		

69 records listed for the island of Hawaii

Kauai

Aquifer Sector	Aquifer System	TMK	Well No	Well Name	Applicant	Permit Type	-Proposed Use- Type	-Pump Capacity- mgd	gpm	mgd	Accept	90 Day Deadline	LOA Issued	Permit(s) Approved
Lihue	Kilauea	(4) 5-2-012:035	2-1224-006	Waipua	Charles M Somers Living Trust	Pump	AGR	0.072	50	0.072	07/25/2022	10/23/2022		
Lihue	Anahola	(4) 4-9-014:016	2-1120-070	Molooa Kai	The Molooa'a Kai Partnership	Both	DOM	0.001	25	0.036	09/06/2023	12/05/2023		
Lihue	Anahola	(4) 4-9-009-009-005	2-1119-005	Kahawai	Timothy Webar (Halewood Gardens LLC)	Both	DOM	0.005	26	0.037	10/01/2024	12/30/2024		

NOTES: gpm = gallons per minute, mgd = million gallons per day, DOM = individual domestic, IND = industrial, IRR = irrigation, MIL = military, MUN = municipal, OBS = observation, OTH = other use, SLD = well has been sealed, BOTH = WELL + PUMP combined with pump approval pending pump test results. WCPIA are acted upon by the Chairperson unless deferred before and by the Commission. LOA = letter of assurance.



Kauai

Aquifer Sector	Aquifer System	TMK	Well No	Well Name	Applicant	Permit Type	-Proposed Use- Type	-Pump Capacity- mgd	gpm	mgd	Accept	90 Day Deadline	LOA Issued	Permit(s) Approved
Lihue	Anahola	(4) 4-9-013:012	2-1120-072	Kawaiolamomona	Kuuleialoha Punua Johnson (Robert HK & Kuuleialoha Punua Johnson Trust)	Both	DOM	0.002	20	0.029	12/18/2024	03/18/2025		
Waimea	Makaweli	(4) 1-7-006:014	2-5638-003	Pakala	Philip Keat (Pakala, LLC)	Both	DOM	0.025	26	0.037	04/17/2025	07/16/2025		
Hanalei	Kalihiwai	(4) 5-2-005:028	2-1324-012	Pranava	Randy Weir (R.S. Weir General Contracting)	Both	IRR	0.023	26	0.037	05/29/2025	08/27/2025		

6 records listed for the island of Kauai

Maui

Aquifer Sector	Aquifer System	TMK	Well No	Well Name	Applicant	Permit Type	-Proposed Use- Type	-Pump Capacity- mgd	gpm	mgd	Accept	90 Day Deadline	LOA Issued	Permit(s) Approved
Central	Kahului	(2) 3-8-006:007	6-5227-008	Puunene-First Assembly	Maui First Assembly of God - Kahului, Maui "King's Cathedral and Chapel"	Both	IRR	0.048	60	0.086	01/10/1991	04/10/1991		02/13/1990
Hana	Kipahulu	(2) 1-7-002:001	6-3806-004	Punahoa	Kaupo Ranch Ltd	Both	OTH	0.080	100	0.144	12/22/2003	03/21/2004		02/27/2004
Central	Kamaole	(2) 2-2-002:017	6-4621-001	Kula 1800 No. 1	Kula 1800 Investment Partners LLC	Both	MUN	0.450	500	0.720	11/21/2006	02/19/2007	08/15/2006	11/21/2006
Wailuku	Iao	(2) 3-8-046:043	6-5229-007	Maui Memorial Park	Maui Memorial Park LLC	Both	IRR	0.030	50	0.072	01/09/2012	04/08/2012		11/05/2012
Koolau	Haiku	(2) 2-7-004:007	6-5519-009	Nalu Ola	Makai Hana V, LLC	Both	MUNP R	0.215	225	0.324	08/29/2012	11/27/2012	09/17/2013	09/10/2013
Central	Kamaole	(2) 3-9-009:008	6-4427-012	Passon	Passon Family Trust	Both	IRRLA	0.144	100	0.144	12/12/2012	03/12/2013		02/20/2012
Central	Kamaole	(2) 2-1-005:079	6-3726-005	Millar 2	Mana Ohana Kai Trust	Both	IRR	0.030	60	0.086	02/17/2016	05/17/2016		06/20/2017
Central	Kahului	(2) 3-8-057:030	6-5228-023	BEST	Eddie Bautista	Both	IRRLA	0.001	30	0.043	01/13/2017	04/13/2017		03/20/2017
Central	Kamaole	(2) 2-1-006:089	6-3726-006	Ron Jacintho	Waiko Baseyard, LLC	Both	IRRLA	0.012	65	0.094	08/30/2017	11/28/2017		
Central	Paia	(2) 3-8-002:044	6-5424-020	Bendon	John Bendon (John Bendon Trust)	Both	IRRLA	0.008	35	0.050	09/12/2017	12/11/2017		11/02/2017
Central	Paia	(2) 3-8-004:028	6-4626-003	Kaiwahine	Ikaika Ohana	Both	IRRLA	0.072	100	0.144	09/20/2018	12/19/2018	03/22/2018	
Lahaina	Olowalu	(2) 4-8-003:092	6-4936-003	McGee	James B. & Nancy E. McGee	Both	DOM	0.005	55	0.079	07/29/2019	10/27/2019		
Lahaina	Ukumehame	(2) 4-8-002:102	6-4834-003	Ukumehame Well 5	Ukumehame Water Association, Inc.	Both	MUNP R	0.250	350	0.504	08/21/2020	11/19/2020		
Lahaina	Ukumehame	(2) 4-8-002:119	6-4834-002	UKA-4	Ukumehame Water Association, Inc.	Both	MUNP R	0.030	40	0.058	09/23/2020	12/22/2020		
Central	Paia	(2) 2-5-004:029	6-5620-007	Stice	Tracy S & Laura T Stice	Both	AGR	0.003	10	0.014	12/31/2020	03/31/2021	11/15/2015	
Central	Makawao	(2) 2-3-007:037	6-4918-001	Kealaloa Tank	State of Hawaii, DLNR, Engineering Division	Both	MUN	0.672	700	1.008	01/12/2021	04/12/2021		

NOTES: gpm = gallons per minute, mgd = million gallons per day, DOM = individual domestic, IND = industrial, IRR = irrigation, MIL = military, MUN = municipal, OBS = observation, OTH = other use, SLD = well has been sealed, BOTH = WELL + PUMP combined with pump approval pending pump test results. WCPIA are acted upon by the Chairperson unless deferred before and by the Commission. LOA = letter of assurance.



Maui

Aquifer Sector	Aquifer System	TMK	Well No	Well Name	Applicant	Permit Type	-Proposed Use- Type	-Pump Capacity- mgd	gpm	mgd	Accept	90 Day Deadline	LOA Issued	Permit(s) Approved
Wailuku	Waihee	(2) 3-1-001:042	6-5731-010	EX 1	Mendes Ranch Water	Both	MUNC O	1.000	800	1.152	01/13/2021	04/13/2021		
Wailuku	Waihee	(2) 3-1-001:042	6-5731-011	EX 2	Mendes Ranch Water	Both	MUNC O	1.000	800	1.152	01/13/2021	04/13/2021		
Lahaina	Launiupoko	(2) 4-7-001:054	6-5138-005	LIC-2	Launiupoko Irrigation Co., Inc.	Both	AGR	0.700	500	0.720	06/28/2021	09/26/2021		
Lahaina	Olowalu	(2) 4-8-003:108	6-4936-004	Olowalu 2	Olowalu Water Company LLC	Both	MUN	0.360	250	0.360	07/21/2021	10/19/2021		
Central	Paia	(2) 2-5-003:010	6-5120-001	Hoku'ula 1	Hoku'ula Water Association, Inc.	Both	MUN	0.270	350	0.504	07/21/2021	10/19/2021		
Central	Paia	(2) 2-5-003:010	6-5120-002	Hoku'ula 2	Hoku'ula Water Association, Inc.	Both	MUN	0.270	350	0.504	07/21/2021	10/19/2021		
Lahaina	Honolua	(2) 4-3-001:084	6-5839-005	Pulelehua 1	Maui Oceanview, LP	Both	MUN	0.280	600	0.864	07/30/2021	10/28/2021		
Lahaina	Honolua	(2) 4-3-001:084	6-5839-006	Pulelehua 2	Maui Oceanview, LP	Both	MUN	0.280	600	0.864	07/30/2021	10/28/2021		
Central	Kahului	(2) 3-8-006:069	6-5227-009	Kings	Maui First Assembly of God - Kahului, Maui "King's Cathedral and Chapel"	Both	DOMN RI	0.005	155	0.223	08/10/2021	11/08/2021		
Lahaina	Olowalu	(2) 4-8-003:093	6-4936-005	Kahili	Francis Cornelis & Nadja Cornelis Koole	Both	DOM	0.009	45	0.065	10/04/2021	01/02/2022		
Central	Kamaole	(2) 2-2-001:008	6-4122-003	OW Ranch LLC	Oprah's Farm LLC	Pump	AGR	0.157	145	0.209	02/02/2022	05/03/2022		
Central	Kahului	(2) 3-8-007:101	6-5129-008	Waiale 3	Maui Business Park Phase II Owner's Association	Both	MUNP R	0.300	450	0.648	02/02/2022	05/03/2022		
Koolau	Haiku	(2) 2-8-004:009	6-5516-003	Mahana View	Steve Rodgers Frey	Both	DOM	0.001	25	0.036	02/14/2022	05/15/2022		
Kahikinui	Lualailua	(2) 2-1-004:039	6-3625-003	Files Water	Jon File (Party of Five, LLLP)	Both	IRROT H	0.011	15	0.022	03/21/2022	06/19/2022		
Koolau	Honopou	(2) 2-9-007:052	6-5413-017	Bolles	David Bolles (Eco Farms LLC)	Both	IRRLA	0.050	70	0.101	03/21/2022	06/19/2022		
Central	Kamaole	(2) 2-2-002-002-24	6-4225-004	Makoa	Covoste, LLC	Both	MUN	0.220	300	0.432	02/23/2023	05/24/2023		
Lahaina	Honolua	(2) 4-3-001:084	6-5839-007	Pulelehua 3	Maui Oceanview, LP	Both	MUN	0.180	250	0.360	02/27/2023	05/28/2023		
Central	Kamaole	(2) 3-9-041:002	6-4627-020	Kai Makani	Quam Properties Hawaii, Inc.	Both	IRRLA	0.101	70	0.101	03/07/2023	06/05/2023		
Central	Makawao	(2) 2-3-003:002	6-4821-004	SGD Springs	Jason Garnett	Both	DOM	0.072	50	0.072	03/20/2023	06/18/2023		
Wailuku	Waihee	(2) 3-1-001:042	6-5731-010	Mendes EX-1	Mendes Ranch Real Estate, LLC	Both	AGR LI	0.024	25	0.036	03/31/2023	06/29/2023		
Wailuku	Waihee	(2) 3-1-001:042	6-5731-011	Mendes EX-2	Mendes Ranch Real Estate, LLC	Both	AGR LI	0.024	25	0.036	03/31/2023	06/29/2023		
Wailuku	Iao	(2) 3-5-001:080	6-5230-006	Kehalani Mauka Park	County of Maui, Department of Parks and Recreation	Both	IRRP A	0.090	150	0.216	04/06/2023	07/05/2023		
Central	Paia	(2) 2-5-005-020-003	6-5422-002	Paia Pump 17	Mahi Pono, LLC	Both	AGRC P		6250	9.000	06/28/2023	09/26/2023		

NOTES: gpm = gallons per minute, mgd = million gallons per day, DOM = individual domestic, IND = industrial, IRR = irrigation, MIL = military, MUN = municipal, OBS = observation, OTH = other use, SLD = well has been sealed, BOTH = WELL + PUMP combined with pump approval pending pump test results. WCPIA are acted upon by the Chairperson unless deferred before and by the Commission. LOA = letter of assurance.



Maui

Aquifer Sector	Aquifer System	TMK	Well No	Well Name	Applicant	Permit Type	-Proposed Use- Type	-Pump Capacity- mgd	-Pump Capacity- gpm	-Pump Capacity- mgd	Accept	90 Day Deadline	LOA Issued	Permit(s) Approved
Central	Kahului	(2) 3-8-006:003	6-5128-002	Waikapu Shaft Pump F Well 7	Mahi Pono LLC	Both	AGR		8400	12.096	06/30/2023	09/28/2023		
Lahaina	Launiupoko	(2) 4-7-003:021	6-5139-004	Rogers Well	Kahalawai Holdings LLC	Both	DOM	0.020	70	0.101	07/13/2023	10/11/2023		
Central	Makawao	(2) 2-3-003:033	6-4821-005	Tafuna Ranch LLC	Maui Oil Company	Both	MUNP R	0.101	70	0.101	08/30/2023	11/28/2023		

42 records listed for the island of Maui

Molokai

Aquifer Sector	Aquifer System	TMK	Well No	Well Name	Applicant	Permit Type	-Proposed Use- Type	-Pump Capacity- mgd	-Pump Capacity- gpm	-Pump Capacity- mgd	Accept	90 Day Deadline	LOA Issued	Permit(s) Approved
Central	Palaau	(2) 5-2-011:007	4-0705-005	Naiwa-CIBA-GEIGY Irrigation	Ciba-Giegy Seed Division	Both	AGRC P	0.500	350	0.504	07/24/1989	10/22/1989		09/13/1989
Southeast	Waialua	(2) 5-8-015:003	4-0844-001	Puu O Hoku 1	Puu O Hoku Ranch, Limited	Pump	DOM	0.235	350	0.504	10/10/2001	01/08/2002		10/10/2001
Southeast	Kawela	(2) 5-5-001:007	4-0354-008	Keonekuino Pond -Teves	Irrevocable Harvey A. Teves Family Trust	Pump			10	0.014	11/11/2011	02/09/2012		
West	Kaluakoi	(2) 5-1-007:048	4-0916-002	Papohaku-Foster	Richard John Ward Foster	Both	AGRA Q	0.006	15	0.022	05/13/2013	08/11/2013		
West	Kaluakoi	(2) 5-1-006:072	4-1015-001	Papohaku-Rizk	Norman Wade Rizk	Both	IRR	0.021	15	0.022	05/13/2013	08/11/2013		
West	Kaluakoi	(2) 5-1-006:073	4-1015-002	Papohaku Beach Park	County of Maui, Parks and Recreation	Both	IRRPA	0.060	100	0.144	04/06/2023	07/05/2023		

6 records listed for the island of Molokai

Oahu

Aquifer Sector	Aquifer System	TMK	Well No	Well Name	Applicant	Permit Type	-Proposed Use- Type	-Pump Capacity- mgd	-Pump Capacity- gpm	-Pump Capacity- mgd	Accept	90 Day Deadline	LOA Issued	Permit(s) Approved
Pearl Harbor	Waipahu-Waiawa	(1) 9-6-003:005	3-2359-016	Waipahu Asato	Fred Asato	Both					09/08/1977	12/07/1977		09/08/1977
Honolulu	Waialae-East	(1) 3-5-023:039	3-1646-006	Kahala 2	The Kahala Hotel & Resort	Both	INDOT H	4.000	2800	4.032	01/12/1981	04/12/1981		02/11/1981
Ewa Caprock	Malakole	(1) 9-1-031:028	3-1805-015	Kalaeloa Basalt	Honolulu Board of Water Supply, BWS	Both	MUN	0.000	4200	6.048	05/14/2003	08/12/2003		07/07/2003
Pearl Harbor	Waipahu-Waiawa	(1) 9-6-005:003	3-2658-007	Gentry Waiawa 1	Waiawa Development, LLC	Both	IRR	0.650	800	1.152	02/11/2004	05/11/2004	11/18/2005	
Pearl Harbor	Waipahu-Waiawa	(1) 9-6-005:003	3-2658-008	Gentry Waiawa 2	Waiawa Development, LLC	Both	IRR	0.650	800	1.152	02/11/2004	05/11/2004	11/18/2005	
Ewa Caprock	Malakole	(1) 9-1-031:003	3-1805-017	TSO06FW-2	Tesoro Hawaii Corp.	Both	OTH	0.000	2000	2.880	06/05/2006	09/03/2006	05/12/2006	06/05/2006
Ewa Caprock	Malakole	(1) 9-1-031:003	3-1805-018	TSO06FW-3	Tesoro Hawaii Corp.	Both	OTH	0.000	2000	2.880	06/05/2006	09/03/2006	05/12/2006	06/05/2006

NOTES: gpm = gallons per minute, mgd = million gallons per day, DOM = individual domestic, IND = industrial, IRR = irrigation, MIL = military, MUN = municipal, OBS = observation, OTH = other use, SLD = well has been sealed, BOTH = WELL + PUMP combined with pump approval pending pump test results. WCPIA are acted upon by the Chairperson unless deferred before and by the Commission. LOA = letter of assurance.



Oahu

Aquifer Sector	Aquifer System	TMK	Well No	Well Name	Applicant	Permit Type	-Proposed Use- Type	-Pump Capacity- mgd	gpm	mgd	Accept	90 Day Deadline	LOA Issued	Permit(s) Approved
Windward	Koolauloa	(1) 5-3-011:008	3-3353-005	PBC 1	Pan-Buddhist Center	Both	DOM	0.001	30	0.043	06/28/2008	09/26/2008		
Windward	Koolauloa	(1) 5-5-008:043	3-3955-003	Kuanonoehe	Dawn K. Wasson	Both	IRR	0.100	70	0.101	02/12/2009	05/13/2009		
Waianae	Makaha	(1) 8-4-002:055	3-2811-006	DU-2	Hawaii Golf Properties LLC	Both	IRR		350	0.504	06/15/2012	09/13/2012		04/01/2013
Ewa Caprock	Kapolei	(1) 9-1-134:029	3-1802-003	Hoakalei	Haseko Development, Inc.	Both	OTH	1.000	1000	1.440	01/15/2013	04/15/2013	03/28/2013	03/28/2013
Ewa Caprock	Puuloa	(1) 9-1-134:014	3-1802-004	HL Makai	Haseko Development, Inc.	Well	OBS	0.000	0	0.000	03/06/2013	06/04/2013		
Ewa Caprock	Puuloa	(1) 9-1-134:014	3-1802-005	HL Mauka	Haseko Development, Inc.	Well	OBS	0.000	0	0.000	03/06/2013	06/04/2013		
Honolulu	Nuuanu	(1) 2-3-001:004	3-1751-010	Waiea Source 1	Victoria Ward Ltd.	Both	INDOT H	0.037	2600	3.744	05/16/2014	08/14/2014	08/12/2014	09/16/2014
Honolulu	Nuuanu	(1) 2-3-001:004	3-1751-011	Waiea Source 2	Victoria Ward Ltd.	Both	INDOT H	0.037	2600	3.744	05/16/2014	08/14/2014	08/12/2014	09/16/2014
North	Waialua	(1) 6-2-010:001	3-3505-008	Opaepala Pump 3 Well H	Kamehameha Schools, KS	Pump	AGRC P	1.552	1400	2.016	03/18/2015	06/16/2015	01/15/2014	
North	Mokuleia	(1) 6-7-003:019	3-3307-004	Waialua P2 Battery, Well "G"	Dole Food Company, Inc. Hawaii	Both	MUNP R	0.220	500	0.720	07/21/2016	10/19/2016		09/01/2016
North	Waialua	(1) 6-5-001:040	3-3306-032	Kemoo 1	Pioneer Hi-Bred International, Inc.	Both	AGR	0.010	1400	2.016	12/19/2016	03/19/2017		
North	Waialua	(1) 6-5-005:001	3-3406-019	Helemano Fields 2&4	Pioneer Hi-Bred International, Inc.	Both	AGR	0.010	1400	2.016	12/19/2016	03/19/2017		
Windward	Koolauloa	(1) 5-6-003:053	3-4258-019	North Pond	Makai Ranch, LLC	Well					08/22/2017	11/20/2017		
Windward	Koolauloa	(1) 5-6-003:053	3-4258-020	Retention Pond Mauka	Makai Ranch, LLC	Well					08/22/2017	11/20/2017		
Windward	Koolauloa	(1) 5-6-003:053	3-4258-021	Retention Pond Makai	Makai Ranch, LLC	Well					08/22/2017	11/20/2017		
North	Mokuleia	(1) 6-7-002:034	3-3308-009	Legend Farms	Legend Farms USA, Inc.	Both	DOM	0.000	25	0.036	12/18/2020	03/18/2021		
Pearl Harbor	Ewa-Kunia	(1) 9-2-003:098	3-2104-002	The Groves	White Labels Venture LLC	Both	AGRC P	0.151	120	0.173	04/09/2021	07/08/2021		
North	Waialua	(1) 6-6-027:010	3-3306-033	Ka'ala Ranch 2	Ka'ala Ranch 2 LLC	Both	AGR	0.360	250	0.360	04/15/2021	07/14/2021		
Windward	Koolauloa	(1) 5-3-003:005	3-3453-019	Phillip 2021	Solomon & Serena Stephanie Phillip	Both	DOM	0.001	25	0.036	05/03/2021	08/01/2021		
North	Waialua	(1) 6-5-004:012	3-3205-005	Sharipov	Russ Sharipova	Both	DOM	0.001	20	0.029	06/02/2021	08/31/2021		
Windward	Koolauloa	(1) 5-5-008:060	3-3856-011	Kahawaii 2022	Harlan Kahawaii	Both	DOM	0.001	25	0.036	03/18/2022	06/16/2022		
Windward	Koolauloa	(1) 5-6-005:002	3-4158-019	Maluhia 2021	Patrick Morris (Kahuku Maluhia LLC)	Both	AGRA Q	0.038	40	0.058	03/18/2022	06/16/2022		
Windward	Waimanalo	(1) 4-1-024:081	3-2043-003	KNICHOLS 2022	Nichols, Kitty D Trust	Both	DOMN CB	0.006	40	0.058	05/18/2022	08/16/2022		
Windward	Koolauloa	(1) 5-5-008:055	3-3856-010	Ohana Well	Ohana Water LLC	Both	AGR	0.472	500	0.720	08/29/2022	11/27/2022		

NOTES: gpm = gallons per minute, mgd = million gallons per day, DOM = individual domestic, IND = industrial, IRR = irrigation, MIL = military, MUN = municipal, OBS = observation, OTH = other use, SLD = well has been sealed, BOTH = WELL + PUMP combined with pump approval pending pump test results. WCPIA are acted upon by the Chairperson unless deferred before and by the Commission. LOA = letter of assurance.



Oahu

Aquifer Sector	Aquifer System	TMK	Well No	Well Name	Applicant	Permit Type	-Proposed Use- Type	-Pump Capacity- mgd	gpm	mgd	Accept	90 Day Deadline	LOA Issued	Permit(s) Approved
Windward	Koolauloa	(1) 5-5-008:040	3-3956-007	Kaio	Ohana Water LLC	Pump	AGR	0.017	40	0.058	08/29/2022	11/27/2022		
North	Waialua	(1) 6-4-001:014	3-3405-008	Laukiha'a Farms 2	Laukiha'a Farms	Both	AGRC P	1.285	900	1.296	04/06/2023	07/05/2023		
Waianae	Keaau	(1) 8-3-002:011	3-2913-004	Kea'au Beachfront	Monte Castro	Both	IRROT H	0.064	50	0.072	04/24/2023	07/23/2023		
Pearl Harbor	Ewa-Kunia	(1) 9-1-056:015	3-2006-019	KO-1	Ko Olina Golf Club LLC	Both	IRRLA	0.400	900	1.296	07/20/2023	10/18/2023		
North	Waialua	(1) 6-4-001:014	3-3403-001	Laukiha'a Farms 1	Laukiha'a Farms	Both	AGRC P	0.877	625	0.900	07/25/2023	10/23/2023		
Pearl Harbor	Waipahu-Waiawa	(1) 9-2-001:013	3-2202-023	Ewa Shaft Well 1	Honolulu Board of Water Supply, BWS	Both	MUNC O	2.000	1400	2.016	10/12/2023	01/10/2024		
Pearl Harbor	Waipahu-Waiawa	(1) 9-2-001:013	3-2202-024	Ewa Shaft Well 1A	Honolulu Board of Water Supply, BWS	Both	MUNC O	2.000	1400	2.016	10/12/2023	01/10/2024		05/23/2025
Pearl Harbor	Waipahu-Waiawa	(1) 9-2-001:013	3-2202-025	Ewa Shaft Well 2	Honolulu Board of Water Supply, BWS	Both	MUNC O	2.000	1400	2.016	10/12/2023	01/10/2024		05/23/2025
Pearl Harbor	Waipahu-Waiawa	(1) 9-2-001:013	3-2202-026	Ewa Shaft Well 2A	Honolulu Board of Water Supply, BWS	Both	MUNC O	2.000	1400	2.016	10/12/2023	01/10/2024		05/23/2025
Pearl Harbor	Waipahu-Waiawa	(1) 9-2-001:013	3-2202-027	Ewa Shaft Well 3	Honolulu Board of Water Supply, BWS	Both	MUNC O	2.000	1400	2.016	10/12/2023	01/10/2024		05/23/2025
North	Waialua	(1) 6-6-019-046-0006	3-3406-022	Nitahara	Reid Nitahara	Both	IRR	0.015	30	0.043	12/14/2023	03/13/2024		
Pearl Harbor	Waimalu	(1) 9-9-010:010	3-2254-027	NMW23	Naval Facilities Engineering Command Hawaii, NAVFAC Hawaii	Well	OBSO TH				12/22/2023	03/21/2024		07/23/2025
Honolulu	Waialae-West	(1) 3-3-014:016	3-1747-005	Waialae West	Honolulu Board of Water Supply, BWS	Pump	MUNC O	0.504	350	0.504	03/25/2024	06/23/2024		
North	Kawailoa	(1) 6-2-008:042	3-3505-033	Anahulu	Anahulu River Farms LLC	Both	AGRC P	0.039	80	0.115	05/22/2024	08/20/2024		
North	Waialua	(1) 6-2-007:002	3-3405-007	Robinson Ranch	Leif Robinson	Both	DOM	0.001	26	0.037	09/04/2024	12/03/2024		
Pearl Harbor	Waimalu		3-2254-028	NMW38	Naval Facilities Engineering Command Hawaii, NAVFAC Hawaii	Well	OBSO TH				09/19/2024	12/18/2024		
Pearl Harbor	Waimalu		3-2254-029	NMW38A	Naval Facilities Engineering Command Hawaii, NAVFAC Hawaii	Well	OBSO TH				09/19/2024	12/18/2024		
Pearl Harbor	Waimalu		3-2254-030	NMW31	Naval Facilities Engineering Command Hawaii, NAVFAC Hawaii	Well	OBSO TH				09/19/2024	12/18/2024		

NOTES: gpm = gallons per minute, mgd = million gallons per day, DOM = individual domestic, IND = industrial, IRR = irrigation, MIL = military, MUN = municipal, OBS = observation, OTH = other use, SLD = well has been sealed, BOTH = WELL + PUMP combined with pump approval pending pump test results. WCPIA are acted upon by the Chairperson unless deferred before and by the Commission. LOA = letter of assurance.



Oahu

Aquifer Sector	Aquifer System	TMK	Well No	Well Name	Applicant	Permit Type	-Proposed Use- Type	-Pump Capacity- mgd	gpm	mgd	Accept	90 Day Deadline	LOA Issued	Permit(s) Approved
Pearl Harbor	Waimalu	(1) 1-1-012:013	3-2153-015	NMW43	Naval Facilities Engineering Command Hawaii, NAVFAC Hawaii	Well	OBSO TH				10/10/2024	01/08/2025		
Pearl Harbor	Waimalu	(1) 1-1-012:013	3-2153-016	NMW43A	Naval Facilities Engineering Command Hawaii, NAVFAC Hawaii	Well	OBSO TH				10/10/2024	01/08/2025		
Windward	Koolauloa	(1) 5-5-007:001	3-3856-012	Laie Mauka Tank	Laie Water Co.	Both	MUNP R	0.500	1050	1.512	10/23/2024	01/21/2025		02/26/2025
Windward	Koolauloa	(1) 5-5-007:001	3-3856-013	Laie Makai Tank	Laie Water Co.	Both	MUNP R	0.500	1050	1.512	10/23/2024	01/21/2025		02/26/2025
Pearl Harbor	Ewa-Kunia	(1) 9-2-019:089	3-2005-002	Kawaiola 2024	Shaun Kauihou	Both	DOM	0.001	26	0.037	11/27/2024	02/25/2025		07/23/2025
Honolulu	Moanalua	(1) 1-1-012:004	3-2253-035	RHMW49	Caroline Rossi (Naval Facilities Engineering Command Hawaii, NAVFAC Hawaii)	Well	OBSO TH				11/27/2024	02/25/2025		
Honolulu	Moanalua	(1) 1-1-012:004	3-2253-036	RHMW49A	Caroline Rossi (Naval Facilities Engineering Command Hawaii, NAVFAC Hawaii)	Well	OBSO TH				11/27/2024	02/25/2025		
Honolulu	Nuuanu	(1) 2-9-054:033	3-1948-005	Manoa Wells II	Honolulu Board of Water Supply, BWS	Well	MUNC O				01/08/2025	04/08/2025		
Pearl Harbor	Waimalu	(1) 9-8-062:099	3-2456-006	Newtown 550 Exploratory	Honolulu Board of Water Supply, BWS	Well	MUNC O				01/08/2025	04/08/2025		
Windward	Koolaupoko	(1) 4-7-006:023	3-2751-002	Waihee I-1	Nancy Matsumoto (Honolulu Board of Water Supply, BWS)	Well	OBS				01/29/2025	04/29/2025		
North	Waialua	(1) 6-6-028:013	3-3306-035	Ag Trust 2025	Scott Longergran (Agriculture Trust)	Both	DOM	0.001	26	0.037	02/03/2025	05/04/2025		
North	Waialua	(1) 6-4-001-014-0066	3-3403-002	Paty 2025	Randolph & Mary Paty	Both	DOM	0.001	26	0.037	02/12/2025	05/13/2025		
Pearl Harbor	Waimalu	(1) 9-9-010:001	3-2253-037	RHMW44	Caroline Rossi (Naval Facilities Engineering Command Hawaii, NAVFAC Hawaii)	Well	OBSO TH				05/19/2025	08/17/2025		08/26/2025
Pearl Harbor	Waimalu	(1) 9-9-010:001	3-2253-038	RHMW44a	Caroline Rossi (Naval Facilities Engineering Command Hawaii, NAVFAC Hawaii)	Well	OBSO TH				05/19/2025	08/17/2025		08/26/2025
Windward	Koolauloa	(1) 5-3-005:016	3-3453-020	Tupou	Kawika Tupou	Both	DOM	0.001	26	0.037	06/27/2025	09/25/2025		
Pearl Harbor	Ewa-Kunia	(1) 9-2-005-023-0001	3-2703-007	KVDC	Kunia Village Development Corporation	Both	DOM	0.150	250	0.360	07/10/2025	10/08/2025		

NOTES: gpm = gallons per minute, mgd = million gallons per day, DOM = individual domestic, IND = industrial, IRR = irrigation, MIL = military, MUN = municipal, OBS = observation, OTH = other use, SLD = well has been sealed, BOTH = WELL + PUMP combined with pump approval pending pump test results. WCPIA are acted upon by the Chairperson unless deferred before and by the Commission. LOA = letter of assurance.



Oahu

Aquifer Sector	Aquifer System	TMK	Well No	Well Name	Applicant	Permit Type	-Proposed Use- Type	-Pump Capacity- mgd	-Pump Capacity- gpm	-Pump Capacity- mgd	Accept	90 Day Deadline	LOA Issued	Permit(s) Approved
Pearl Harbor	Waimalu	(1) 9-9-010:007	3-2254-034	NMW50A	Caroline Rossi (Naval Facilities Engineering Command Hawaii, NAVFAC Hawaii)	Well	OBSO TH				07/16/2025	10/14/2025		
Pearl Harbor	Waimalu	(1) 9-9-010:007	3-2254-033	NMW50	Caroline Rossi (Naval Facilities Engineering Command Hawaii, NAVFAC Hawaii)	Well	OBSO TH				07/18/2025	10/16/2025		
Pearl Harbor	Waimalu	(1) 1-1-012:013	3-2153-014	Site S	Honolulu Board of Water Supply, BWS	Both	OBSO TH	2	0.003		08/06/2025	11/04/2025	07/01/2024	08/26/2025
Pearl Harbor	Waimalu	(1) 9-9-010:058	3-2254-032	Site D2	Michael Matsuo, P.E. (Honolulu Board of Water Supply, BWS)	Both	OBSO TH	2	0.003		08/06/2025	11/04/2025		08/26/2025

69 records listed for the island of Oahu

NOTES: gpm = gallons per minute, mgd = million gallons per day, DOM = individual domestic, IND = industrial, IRR = irrigation, MIL = military, MUN = municipal, OBS = observation, OTH = other use, SLD = well has been sealed, BOTH = WELL + PUMP combined with pump approval pending pump test results. WCPIA are acted upon by the Chairperson unless deferred before and by the Commission. LOA = letter of assurance.



Report Parameters

WUP Type: Water Use Permit Application, Administrative Modification, Transfer, CWRM Revocation Action
 Island: All
 Applicant: All
 Well # Prefix: All
 Date: All
 Aquifer Sector: All
 Aquifer: All
 Source or End Use TMK: All
 Aquifer Type: Alluvial, Basal, Deep Fresh Water, Dike, Perched, Not Specified
 Water Quality: Fresh, Brackish, Potable, Non-Potable, Not Specified
 Not: Salt
 Proposed Use: All

Maui

Aquifer System	WUP No	Applicant	Well Name	Well No.	mgd TMK	Use Description	Accepted	PN2	Object	PH	Deadline	Agenda	Final Action
lao	00852	Department of Water Supply Maui, MDWS	lao Tunnel (Kepaniwai)	6-5332-002	0.841	Municipal needs	10/01/2008	10/30/2008	11/14/2008	12/16/2008	03/30/2009	02/18/2009	
lao	00872	Maui Economic Concerns of the Community	Ka Hale A Ke Ola	6-5230-001	0.018 238046033	17.5 acres of landscape irrigation at Waiale County Park & affordable homes	06/08/2010	06/23/2010	07/08/2010		09/06/2010		
lao	00901	Maui Memorial Park LLC	Maui Memorial Park	6-5229-007	0.014 238046000	irrigation of 14.3 acres of graveyard grass.	01/09/2012	02/10/2012	02/24/2012		04/08/2012		
lao	01001	Hawaiian Commercial & Sugar Co. (HC&S)	lao Tunnel (Puako)	6-5330-002	0.100 238000000	Irrigation of HC&S Lands	06/18/2015				09/16/2015		

4 records listed for the island of Maui

Molokai

Aquifer System	WUP No	Applicant	Well Name	Well No.	mgd TMK	Use Description	Accepted	PN2	Object	PH	Deadline	Agenda	Final Action
Kualapuu	00499	Department of Water Supply Maui, MDWS	Kualapuu Mauka	4-0801-003	0.900	Municipal	10/12/2015	10/27/2015	06/14/2016		06/14/2016		



Report Parameters

WUP Type: Water Use Permit Application, Administrative Modification, Transfer, CWRM Revocation Action

Molokai

Aquifer System	WUP No	Applicant	Well Name	Well No.	mgd TMK	Use Description	Accepted	PN2	Object	PH	Deadline	Agenda	Final Action
Kualapuu	00973	Molokai Public Utilities, Inc., MPU	Well 17	4-0901-001	1.026	10% addition to MIS	10/12/2015	10/30/2015	06/14/2016		06/14/2016		
					251003005	Kaluakoi Hotel Landscaping							
					251003005	Kaluakoi Hotel Units							
					251003006	Kaluakoi Resort Condos Units							
					251003006	Kaluakoi Resort Condos Landscaping							
					251003007	Kaluakoi Golf Course							
					251003011	Kaluakoi Resort Condos Units							
					251003011	Kaluakoi Resort Condos Landscaping							
					251003013	Kaluakoi Resort Condos Units							
					251003013	Kaluakoi Resort Condos Landscaping							
					251003021	Kaluakoi Golf Course							
					251003022	Kaluakoi Golf Course							
					251003024	Kaluakoi Golf Course							
					251003027	Kaluakoi Golf Course							
					251004000	Kaluakoi Resort Residences Homes							
					251004000	Kaluakoi Resort Residences Irrigation							
					251005000	Kaluakoi Resort Residences Homes							
					251005000	Kaluakoi Resort Residences Irrigation							
					251006000	Kaluakoi Resort Residences Homes							
					251006000	Kaluakoi Resort Residences Irrigation							
					251006073	Papohaku Beach Park							
					251007000	Kaluakoi Resort Residences Irrigation							
					251007000	Kaluakoi Resort Residences Homes							
					251008000	Kaluakoi Resort Residences Irrigation							
					251008000	Kaluakoi Resort Residences Homes							
					252028000	Kualapu'u							



Report Parameters

WUP Type: Water Use Permit Application, Administrative Modification, Transfer, CWRM Revocation Action

Molokai

Aquifer System	WUP No	Applicant	Well Name	Well No.	mgd	TMK	Use Description	Accepted	PN2	Object	PH	Deadline	Agenda	Final Action
						252029000	Kualapu'u Landscaping							

2 records listed for the island of Molokai

Oahu

Aquifer System	WUP No	Applicant	Well Name	Well No.	mgd	TMK	Use Description	Accepted	PN2	Object	PH	Deadline	Agenda	Final Action
Koolaupoko	00403	Honolulu Board of Water Supply, BWS	Waihee Tunnel	3-2651-002	4.500		MUNICIPAL USE	10/01/1993	11/10/1993	11/26/1993	02/02/1994	03/30/1994	08/16/1995	
Koolaupoko	00404	Honolulu Board of Water Supply, BWS	Waihee Incline 1	3-2652-002	1.000		MUNICIPAL USE	10/01/1993	11/10/1993	11/26/1993	02/02/1994	03/30/1994	08/16/1995	
Koolaupoko	00404	Honolulu Board of Water Supply, BWS	Waihee Incline 2	3-2652-003				10/01/1993	11/10/1993	11/26/1993	02/02/1994	03/30/1994	08/16/1995	
Koolaupoko	00404	Honolulu Board of Water Supply, BWS	Waihee Incline 3	3-2652-001				10/01/1993	11/10/1993	11/26/1993	02/02/1994	03/30/1994	08/16/1995	
Koolaupoko	00404	Honolulu Board of Water Supply, BWS	Waihee Incline 4	3-2652-004				10/01/1993	11/10/1993	11/26/1993	02/02/1994	03/30/1994	08/16/1995	
Koolaupoko	00471	Honolulu Board of Water Supply, BWS	Haiku	3-2450-002	0.543		DEFERRED PORTION OF EXISTING/FUTURE USE WUPNO.330	10/01/1993	11/10/1993	11/24/1993	02/02/1994	03/30/1994	08/16/1995	
Koolaupoko	00472	Honolulu Board of Water Supply, BWS	Kahaluu	3-2651-003	0.073		DEFERRED PORTION OF EXISTING/FUTURE USE WUP NO.333	10/01/1993	11/10/1993	11/24/1993	02/02/1994	03/30/1994	08/16/1995	
Malakole	00430	West Beach Estates	W. Beach Non-potable	3-2006-017	1.636	191000000	KO OLINA PHASE II G.COURSE; PHASE I&II LANDSCAPING	01/30/1996	03/06/1996	03/20/1996		03/20/1996	04/15/1996	
Nuuanu	00460	Honolulu Board of Water Supply, BWS	Nuuanu Aerator	3-2149-003	0.500		REPLACEMENT FOR SW SOURCES; MUNICIPAL GROWTH	11/22/1996	01/28/1997	02/11/1997		02/20/1997	02/18/1997	
Waiahole Ditch	00648	Susan J.O. Tamashiro	Kahana Tunnel 1	3-3154-001	0.064	148012005	IRRIGATION OF VARIOUS CROPS & FLOWERS	12/27/2002	04/07/2003	04/21/2003			05/21/2003	
Waiahole Ditch	00648	Susan J.O. Tamashiro	Uwao Tunnel Ext	3-2953-003				12/27/2002	04/07/2003	04/21/2003			05/21/2003	
Waiahole Ditch	00648	Susan J.O. Tamashiro	Waiahole Main Tunnel	3-2853-001				12/27/2002	04/07/2003	04/21/2003			05/21/2003	
Waiahole Ditch	00648	Susan J.O. Tamashiro	Waiahole Uwao Tunnel	3-2953-001				12/27/2002	04/07/2003	04/21/2003			05/21/2003	

Notes: WMA = Water Management Area; WUP = Water use permit; mgd = million gallons per day, requested amount; PN2 = 2nd Public Notice; Object = Objection Deadline; PH = Public Hearing Date, if necessary. If a public hearing is required, applications go before the CWRM within 180 days, otherwise within 90 days.

SECTION G



Report Parameters

WUP Type: Water Use Permit Application, Administrative Modification, Transfer, CWRM Revocation Action

Oahu

Aquifer System	WUP No	Applicant	Well Name	Well No.	mgd	TMK	Use Description	Accepted	PN2	Object	PH	Deadline	Agenda	Final Action
Waiahole Ditch	00648	Susan J.O. Tamashiro	Waiawa Dev Tun Exit	3-2657-005				12/27/2002	04/07/2003	04/21/2003			05/21/2003	
Waiahole Ditch	00648	Susan J.O. Tamashiro	Waikane Tunnel 1	3-3053-001				12/27/2002	04/07/2003	04/21/2003			05/21/2003	
Waiahole Ditch	00648	Susan J.O. Tamashiro	Waikane Tunnel 2	3-2953-002				12/27/2002	04/07/2003	04/21/2003			05/21/2003	
Waiahole Ditch	00649	Anthony J. Fraiola, Jr.	Kahana Tunnel 1	3-3154-001	0.021	148012005	IRRIGATION OF FARM CROPS	01/14/2003	04/07/2003	04/21/2003			05/21/2003	
Waiahole Ditch	00649	Anthony J. Fraiola, Jr.	Uwao Tunnel Ext	3-2953-003				01/14/2003	04/07/2003	04/21/2003			05/21/2003	
Waiahole Ditch	00649	Anthony J. Fraiola, Jr.	Waiahole Main Tunnel	3-2853-001				01/14/2003	04/07/2003	04/21/2003			05/21/2003	
Waiahole Ditch	00649	Anthony J. Fraiola, Jr.	Waiahole Uwao Tunnel	3-2953-001				01/14/2003	04/07/2003	04/21/2003			05/21/2003	
Waiahole Ditch	00649	Anthony J. Fraiola, Jr.	Waiawa Dev Tun Exit	3-2657-005				01/14/2003	04/07/2003	04/21/2003			05/21/2003	
Waiahole Ditch	00649	Anthony J. Fraiola, Jr.	Waikane Tunnel 1	3-3053-001				01/14/2003	04/07/2003	04/21/2003			05/21/2003	
Waiahole Ditch	00649	Anthony J. Fraiola, Jr.	Waikane Tunnel 2	3-2953-002				01/14/2003	04/07/2003	04/21/2003			05/21/2003	
Waiahole Ditch	00875	Syngenta Hawaii LLC	Kahana Tunnel 1	3-3154-001	1.284	192004001 192004003 192004005 192004006	Irrigation for 849 acres of seed corn, soy, & livestock	08/26/2009	09/18/2009	10/02/2009		04/30/2010	01/20/2011	
Waiahole Ditch	00875	Syngenta Hawaii LLC	Waiahole Main Tunnel	3-2853-001				08/26/2009	09/18/2009	10/02/2009		04/30/2010	01/20/2011	
Waiahole Ditch	00875	Syngenta Hawaii LLC	Uwao Tunnel Ext	3-2953-003				08/26/2009	09/18/2009	10/02/2009		04/30/2010	01/20/2011	
Waiahole Ditch	00875	Syngenta Hawaii LLC	Waiahole Uwao Tunnel	3-2953-001				08/26/2009	09/18/2009	10/02/2009		04/30/2010	01/20/2011	
Waiahole Ditch	00875	Syngenta Hawaii LLC	Waiawa Dev Tun Exit	3-2657-005				08/26/2009	09/18/2009	10/02/2009		04/30/2010	01/20/2011	
Waiahole Ditch	00875	Syngenta Hawaii LLC	Waikane Tunnel 1	3-3053-001				08/26/2009	09/18/2009	10/02/2009		04/30/2010	01/20/2011	
Waiahole Ditch	00875	Syngenta Hawaii LLC	Waikane Tunnel 2	3-2953-002				08/26/2009	09/18/2009	10/02/2009		04/30/2010	01/20/2011	
Waipahu-Waiawa	00954	Monsanto Company - Oahu	Kunia Farm 1	3-2402-006	2.636	192001001	backup to WUP 828 in emergencies (if existing Waiahole Ditch system fails)	05/04/2012	05/25/2012	06/11/2012		08/02/2012	12/19/2012	

Notes: WMA = Water Management Area; WUP = Water use permit; mgd = million gallons per day, requested amount; PN2 = 2nd Public Notice; Object = Objection Deadline; PH = Public Hearing Date, if necessary. If a public hearing is required, applications go before the CWRM within 180 days, otherwise within 90 days.



Report Parameters

WUP Type: Water Use Permit Application, Administrative Modification, Transfer, CWRM Revocation Action

Oahu

Aquifer System	WUP No	Applicant	Well Name	Well No.	mgd	TMK	Use Description	Accepted	PN2	Object	PH	Deadline	Agenda	Final Action
Ewa-Kunia	01105	White Labels Venture LLC	The Groves	3-2104-002	0.151	192003098	AGRCP (coconut)	04/09/2021	06/25/2021	07/09/2021		07/08/2021	09/21/2021	
						192003098	AGRCP (citrus)							
						192003098	AGRCP (mango)							
						192003098	AGRON (flowering trees)							
						192003098	AGRLI (5 horses)							
						192003098	AGRCP (vertical farming)							
						192003098	AGRCP (vine crops dragon fruit)							
						192003098	AGROTH (grass-habitat maintenance)							
						192003098	ACRCP (avocado)							
						192003098	AGROTH (grass-landscaping areas)							
Waialua	01109	Ka'ala Ranch LLC	Ka'ala Ranch 2	3-3306-033	0.360	166027010	Irrigation for 20 acres Cacao	04/15/2021	12/13/2024	12/30/2024		07/14/2021		
						166027010	Irrigation 70 acres for cattle livestock							
						166027010	6 domestic units							
						166027010	Irrigation for 34 acres Hemp							
						166027010	Irrigation for 20 acres Tumeric							
Waimanalo	01121	Nichols, Kitty D Trust	KNICHOLS 2022	3-2043-003	0.006	141024081	Existing farm dwelling	05/18/2022	03/08/2024	03/22/2024		08/16/2022		
						141024081	Turf							
						141024081	Ornamentals and nursery plants							
Koolauloa	01119	Patrick Morris (Kahuku Maluhia LLC)	Maluhia 2021	3-4158-019	0.038	156005002	AGRAQ	07/10/2023	08/25/2023	09/08/2023		10/08/2023		
						156005002	Domestic							
Waipahu-Waiawa	01185	Guyland LLC	Hawaii Country Club	3-2603-001	0.400	194004009	DOM	01/23/2024	03/22/2024	04/09/2024		04/22/2024		
						194004020	DOMNC							
						194004020	IRRG							

Report Parameters

WUP Type: Water Use Permit Application, Administrative Modification, Transfer, CWRM Revocation Action

Oahu

Aquifer System	WUP No	Applicant	Well Name	Well No.	mgd	TMK	Use Description	Accepted	PN2	Object	PH	Deadline	Agenda	Final Action
Waipahu-Waiawa	01117	Honolulu Board of Water Supply, BWS	Waipio Hts III-3	3-2659-005	1.750	194003004	Municipal (A29 to A31 single family development)	09/23/2024	11/29/2024	12/13/2024		12/22/2024		
						194005052	Municipal (existing Kipapa Acres)							
						194006058	Municipal (A1 single family development)							
						194006059	Municipal (A1 single family development)							
						194006060	Municipal (A1 single family development)							
						194006061	Municipal (A1 single family development)							
						194006062	Municipal (A2 single family development)							
						194006063	Municipal (A1 single family development)							
						194006064	Municipal (A2 single family development)							
						194006068	Municipal (M2 multi-family development)							
						194006069	Municipal (A2 single family development)							
						194006077	Municipal (A3 single family development)							
						194006078	Municipal (A3 single family development)							
						194006079	Municipal (A3 single family development)							
						194006080	Municipal (A3 single family development)							
						194006081	Municipal (A3 single family development)							
						194006082	Municipal non-potable (Community Park)							
						194006084	Municipal (A2 single family development)							
						194006085	Municipal (A2 single family development)							
						194006086	Municipal (A1 single family development)							
						194006087	Municipal (A1 single family development)							
						194006088	Municipal (A1 single family development)							



Report Parameters

WUP Type: Water Use Permit Application, Administrative Modification, Transfer, CWRM Revocation Action

Oahu

Aquifer System	WUP No	Applicant	Well Name	Well No.	mgd	TMK	Use Description	Accepted	PN2	Object	PH	Deadline	Agenda	Final Action
							development)							
						194006090	Municipal (A1 single family							
							development)							
						194006091	Municipal (A4 single family							
							development)							
						194006091	Municipal non-potable							
							(Kalahikiola Park)							
						194006093	Municipal (I1 light industry							
							development)							
						194006094	Municipal (I1 light industry							
							development)							
						194006095	Municipal (I1 light industry							
							development)							
						194006096	Municipal (I1 light industry							
							development)							
						194006097	Municipal (I1 light industry							
							development)							
						194006098	Municipal (I1 light industry							
							development)							
						194006099	Municipal (I1 light industry							
							development)							
						194006101	Municipal (I1 light industry							
							development)							
						194006102	Municipal (I1 light industry							
							development)							
						194006103	Municipal (I1 light industry							
							development)							
						194006104	Municipal (I1 light industry							
							development)							
						194006105	Municipal (I1 light industry							
							development)							
						194006107	Municipal (M1b senior							
							housing development)							
						194006108	Municipal (M1b senior							
							housing development)							
						194006109	Municipal (M1a single							
							family development)							
						194006110	Municipal (M1 medical							
							center development)							
						194006113	Municipal (M7 commercial							
							development)							
						194006115	Municipal (Fire Station,							
							Community Center, and Neighborhood							



File ID	Applicant/Petitioner	Stream	Description	TMK	Accepted	90-day Deadline	Agenda	Final Action
Hawaii								
SCAP.6434.8	State of Hawaii, Department of Transportation, Highways Division, Design Branch, DOT	Kohakohau Stream	DOT, Kohakohau (Keanuiomano) Waiaka Bridge Replacement	(3) 6-6-004:999	05/30/2025	08/28/2025	08/19/2025	
1 records for the island of Hawaii								
Maui								
SCAP.6319.6	State of Hawaii, Department of Transportation, DOT	Hanehoi	DOT, Culvert Repair, Hanehoi	(2) 2-9-009:019 (2) 2-9-009:023 (2) 2-9-009:024 (2) 2-9-009:026	05/22/2025	08/20/2025		
1 records for the island of Maui								
Oahu								
SCAP.6438.3	Rebecca Buchan (Wasatch Arete TB Holdings)	Oio	Turtle Bay, Oio	(1) 5-7-001:048 (1) 5-7-001:049 (1) 5-7-001:052	06/09/2025	09/07/2025	09/16/2025	
1 records for the island of Oahu								



File ID	Requestor	Stream	Description	TMK	Event Date	Completed	Project Impacts	Permit Requirement
Hawaii								
RFD.6498.8	Madison May (Pacific Islands Water Science Center, USGS, U.S. Geological Survey)	Awini Puali Gulch	USGS, Gage Installation, Awini Puali	(3) 5-2-002:003	08/11/2025	08/21/2025		NO
RFD.6489.8	Jasper Oshun (Arizona State University)	Honolii, Waiākea Stream, Waiau Stream, Wailuku River, Wailuku River	Water Quality Study, Honolii, Wailuku, and Waiakea	(3) 2-4-006:028 (3) 2-5-009:004 (3) 2-6-007:001 (3) 2-6-009:011 (3) 2-6-029:008	07/29/2025	08/22/2025		NO
RFD.6456.8	Jennifer Russell (State of Hawaii, Department of Transportation, Highways Division, Design Branch, DOT)	Wailuku	DOT, Wailuku Bridge Replacement, Wailuku	(3) 2-3-001:999 (3) 2-3-002:999 (3) 2-3-003:999 (3) 2-6-001:999 (3) 2-6-002:888	06/06/2025	06/26/2025	Stream	YES
3 records for the island of Hawaii								
Maui								
RFD.6473.6	State of Hawaii, Department of Transportation, DOT	Waikamoi	DOT, Bridge Repairs, Waikamoi	(2) 1-1-001:031 (2) 1-1-999:999	06/16/2025	07/02/2025	Instream	YES
1 records for the island of Maui								
Oahu								
RFD.6502.3	Honolulu Board of Water Supply, BWS		BWS, Dam Improvements, Nuuanu Reservoir No. 1	(1) 1-9-001:001	08/19/2025	08/21/2025		NO
RFD.6497.3	Anna Wynn	Pia	Wynn, Bridge, Pia	(1) 3-7-015:063	08/11/2025			
RFD.6464.3	Gregory Santoro (Hawaii Engineering Group, Inc.)	Koloa, Wailele	Retaining Wall, Wailele and Koloa	(1) 5-5-001:058	06/24/2025	07/02/2025	Stream	YES
3 records for the island of Oahu								

Project Impacts: Stream = Project area is considered a stream (perennial or intermittent); Channel = Project will impact the stream channel; Instream = May impact instream uses; Repair = Project is considered repair and maintenance; Complete = Project is completed. **Permit Requirements:** Yes = SCAP is required; No = SCAP is not required; Need Info = SCAP may be required, but more information is necessary; YES-ATF = Project is complete and an After-the-Fact SCAP is required



File ID	Applicant/Petitioner	Stream	Description	TMK	Accepted	90-day Deadline	Agenda	Final Action
Hawaii								
SDWP.6286.8	Olivia Jones Cockcroft	Keanuiomano	Cockcroft, 116 gpd for a Garden, Keanuiomano	(3) 6-2-009:004	06/09/2025	09/09/2025	09/16/2025	
1 records for the island of Hawaii								
Maui								
SDWP.5722.6	Cynthia Driskill	Waipio Iki	Driskill, Application to Abandon, Waipio Iki, Paia	(2) 2-9-007:022	07/12/2021	10/10/2021		
SDWP.5691.6	Seth Marshall		Marshall, Application to Abandon, Unnamed Spring, Haiku	(2) 2-9-007:017 (2) 2-9-007:046	07/12/2021	10/10/2021		
SDWP.5508.6	Patrick and Naomi Guth (Guth Farms)	Kahoma	Guth Farms, 100,000 gpd for Commercial Diversified Agr and Kalo, After-The-Fact Application, Kahoma	(2) 4-5-016:888 (2) 4-5-017:005 (2) 4-5-017:007 (2) 4-5-017:888	03/25/2021	06/23/2021		
3 records for the island of Maui								
Oahu								
SDWP.6389.3	Hookuaaina	Maunawili	Hookuaaina, 1.616 mgd for Agriculture, Maunawili	(1) 4-2-007:001	05/09/2025	08/07/2025	09/16/2025	
1 records for the island of Oahu								



File ID	Applicant/Petitioner	Stream	Description	TMK	Accepted	180-day Deadline	Agenda	Final Action
Kauai								
PAIFS.5667.2	Commission on Water Resource Management, CWRM	North Fork Wailua River, Waikoko Stream	Waikoko Stream and North Fork Wailua River, Wailua, Kauai		06/01/2018	11/28/2018	8/21/2018	
1 records for the island of Kauai								
Maui								
PAIFS.5627.6	Commission on Water Resource Management, CWRM	Honokowai Stream	Commission-initiated PAIFS, Honokowai Stream, West Maui		08/08/2019	02/04/2020		
1 records for the island of Maui								
Molokai								
PAIFS.5153.4	Earthjustice	Kaunankakai Stream, Kawela Stream, Manawainui Stream, Waikolu Stream	Molokai No Ka Heke's Combined PAIFS for Waikolu, Kawela, Manawainui, Kaunakakai Streams		07/01/2019	12/28/2019		
1 records for the island of Molokai								
Oahu								
PAIFS.5666.3	Commission on Water Resource Management, CWRM	He'eia Stream	Commission-initiated PAIFS, Heeie Stream, Heeie, Oahu		09/25/2020	03/24/2021		
PAIFS.3574.3	Bay View Golf Park, Inc.	Kawa	PAIFS, Kawa Stream, Well Impacts, Kaneohe, Oahu (OA-305)	(1) 4-5-030:001	03/09/2000	09/05/2000		
PAIFS.3573.3	Waimea Valley Adventure Park	Kamananui	PAIFS, Kamananui Stream, Diversion for Irrigation Use, Waimea, Oahu	(1) 6-1-002:002	11/23/1999	05/21/2000		
PAIFS.3570.3	Luana Hills Country Club	Ainoni	PAIFS, Ainoni Stream, Well Impacts, Kailua, Oahu (OA-218)	(1) 4-2-008:001 (1) 4-2-009:001	02/28/1997	08/27/1997	10/22/1997	
PAIFS.3569.3	Luana Hills Country Club	Maunawili	PAIFS, Maunawili Stream, Well Impacts, Kailua, Oahu (OA-218)	(1) 4-2-008:001 (1) 4-2-009:001	02/28/1997	08/27/1997	10/22/1997	
PAIFS.3568.3	Luana Hills Country Club	Omao	PAIFS, Omao Stream, Well Impacts, Kailua, Oahu (OA-218)	(1) 4-2-008:001 (1) 4-2-009:001	02/28/1997	08/27/1997	10/22/1997	
PAIFS.3567.3	Luana Hills Country Club	Makawao	PAIFS, Makawao Stream, Well Impacts, Kailua, Oahu (OA-218)	(1) 4-2-008:001 (1) 4-2-009:001	02/28/1997	08/27/1997	10/22/1997	
PAIFS.3560.3	Alan Brown	Kaalaea	PAIFS, Kaalaea Stream, Diversion for Irrigation Use, Kahaluu, Oahu	(1) 4-7-004:009	05/21/1985	11/17/1985		
8 records for the island of Oahu								

Report Parameters

WUP Type: Water Use Permit Application, Administrative Modification, Transfer, CWRM Revocation Action

Oahu

Aquifer System	WUP No	Applicant	Well Name	Well No.	mgd	TMK	Use Description	Accepted	PN2	Object	PH	Deadline	Agenda	Final Action
							Businesses)							
							194006115 Municipal non-potable							
							(Parks P1 and P3 to P8)							
							194006115 Municipal (A13, A14, A1,							
							A23, A24, A28, M10 to M14, and M17							
							multi-family development)							
							194006115 Municipal (M8 and M9							
							commercial/residential mixed use							
							development - commercial water use)							
							194006115 Municipal (A5 to A12, A17							
							to A22, and A25 to A27 single family							
							development)							
							194006115 Municipal (M8 and M9							
							commercial/residential mixed use							
							development - multi-family water use)							
							194006115 Municipal (Church, Day							
							Care, and School)							
							194006117 Municipal (M3 commercial							
							development)							
							194006119 Municipal (M5 commercial							
							development)							
							194006122 Municipal (M6 commercial							
							development)							
							194006123 Municipal (M4 commercial							
							development)							
Waipahu-Waiawa	01117	Honolulu Board of Water Supply, BWS	Waipio Hts III-4	3-2659-006				09/23/2024	11/29/2024	12/13/2024		12/22/2024		

38 records listed for the island of Oahu



Hydrologic Unit Codes for Designated Surface Water Management Areas

Maui: 6001 = Waikapu; 6022 Waihee; 6023 Waiehu; 6024 = Iao

Hydro Unit	Event ID	Applicant/Petitioner	Water Source	Water Use Category	Amount (mgd)	Accept Date	Public Notice #1	Public Notice #2	Objections Deadline	Public Hearing	90 day Deadline	Agenda	Final Action
Maui													
6022	5880	Na Mala o Waihee Private Water Co.	Spreckels Ditch Various TMKs	AGR	0.0550	04/24/2023	04/26/2023	05/03/2023	05/17/2023		07/23/2023		
6024	5904	Waikapu Gardens Homeowners Association	Iao-Waikapu Ditch Various TMKs	IRR	0.0440	04/24/2023	04/26/2023	05/03/2023	05/17/2023		07/23/2023		
6024	6343	Michael Vida	Iao-Waikapu Ditch (2) 3-5-004:044	AGR, IRR		08/04/2025	08/07/2025	08/14/2025	08/29/2025		11/02/2025		

3 records for the island of Maui