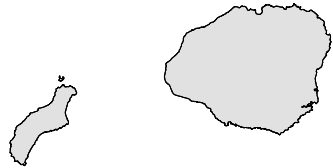
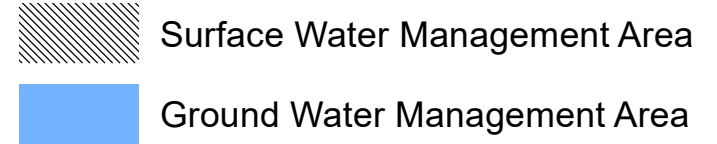
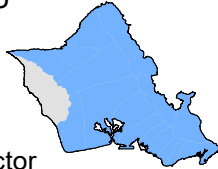


DESIGNATED WATER MANAGEMENT AREAS



ISLAND OF OAHU

- Ground Water
- Central Sector
 - Honolulu Sector
 - North Sector
 - Pearl Harbor Sector
 - Windward Sector



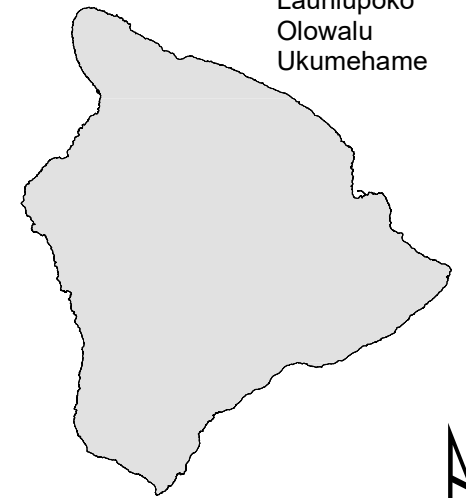
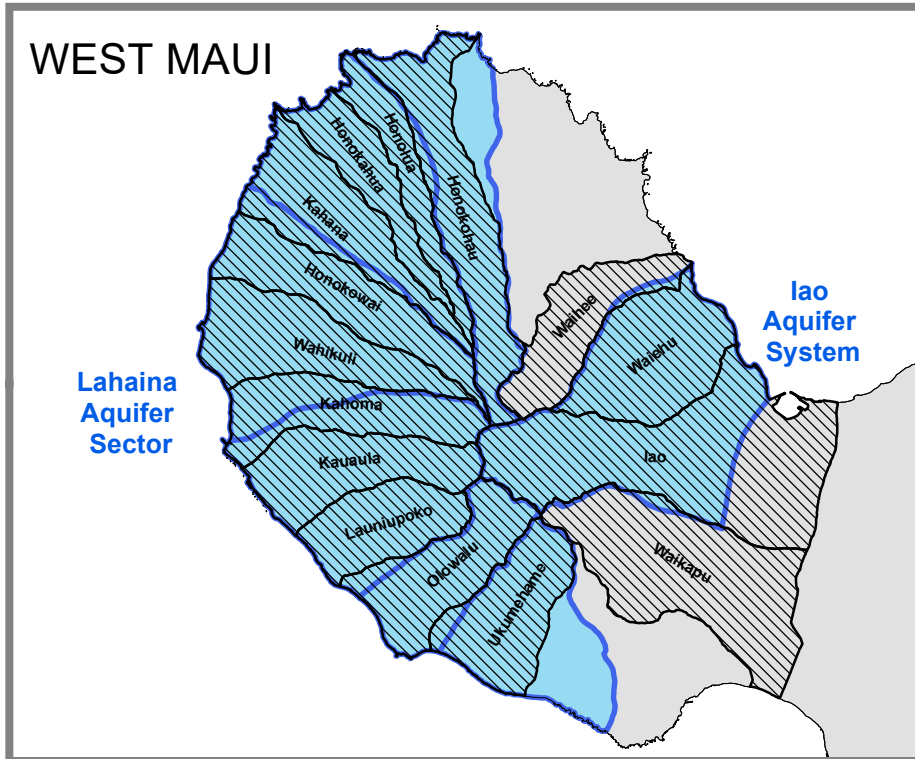
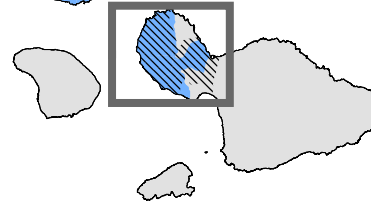
ISLAND OF MOLOKAI

- Ground Water
- Central Sector
 - Northeast Sector
 - Southeast Sector
 - West Sector



ISLAND OF MAUI

- | <u>Ground Water</u> | <u>Surface Water</u> |
|---------------------|----------------------|
| Lahaina Sector | Honokohau |
| lao System | Honolua |
| | Honokahua |
| | Kahana |
| | Honokowai |
| | Wahikuli |
| | Kahoma |
| | Kauaula |
| | Launiupoko |
| | Olowalu |
| | Ukumehame |



STATE OF HAWAII
 Department of Land and Natural Resources
 Commission on Water Resource Management