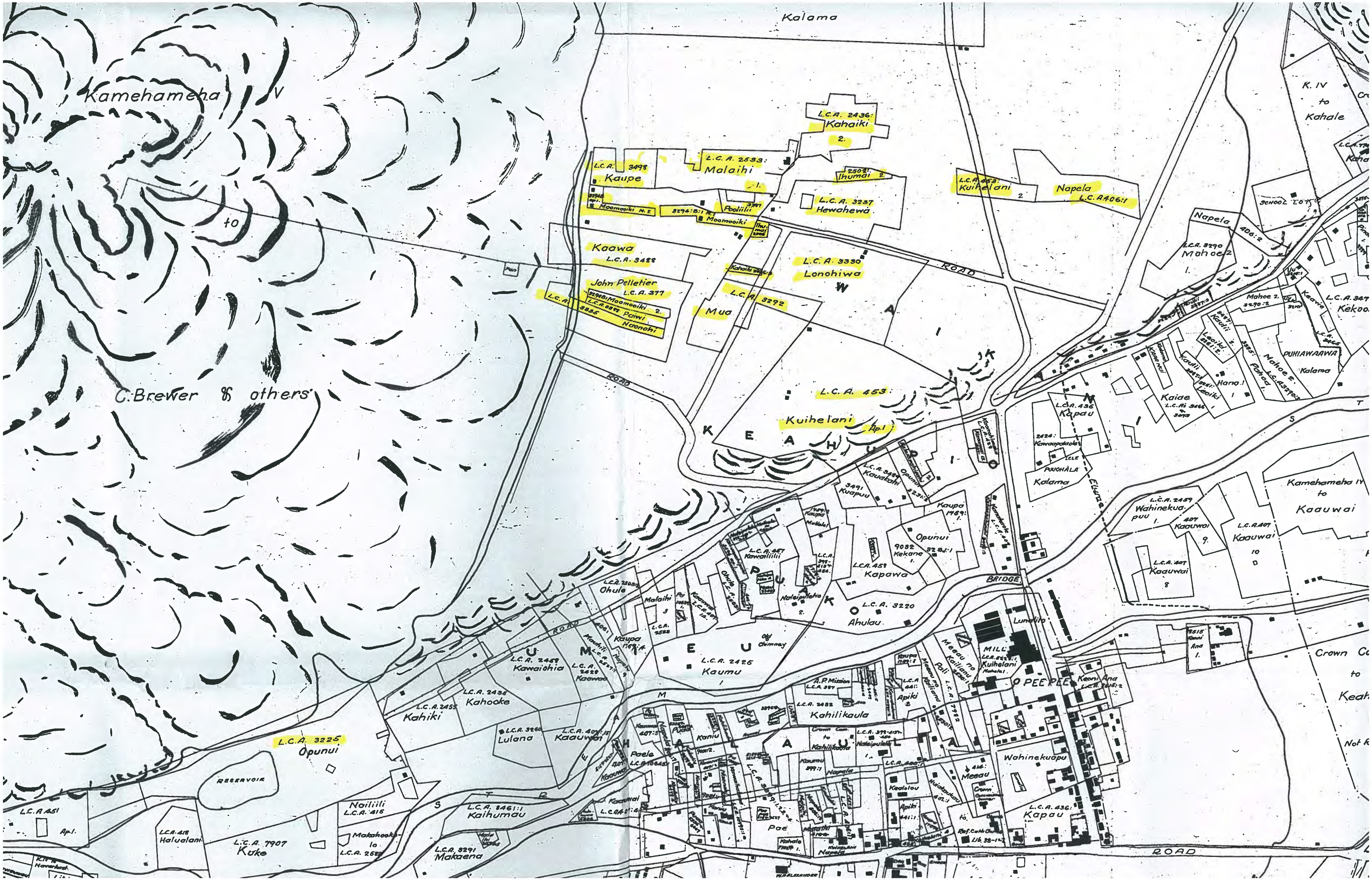
Kalama
Kamehameha V
to
C. Brewer & others
L.C.A. 2436
Kahaiki
2.
L.C.A. 3498
Kaupe
L.C.A. 2533
Malaihi
1.
Ihumai 2
L.C.A. 3237
Hewahewa
Poolili
Moomooiki
Kaawa
L.C.A. 3488
John Pelletier
L.C.A. 377
Moomooiki
Paiwi
Naonohi
L.C.A. 3330
Lonohiwa
L.C.A. 3292
Mua
L.C.A. 453
Kuihelani
Ap.1
L.C.A. 453
Kuihelani
2
Napela
L.C.A. 406:1
Napela
406:2
L.C.A. 3290
Mahoe 2
SCHOOL LOT
K. IV
to
Kahale
ROAD
ROAD
W
A
I
K
K
E
A
H
U
P
I
O
N
I
L.C.A. 436
Kapau
Kawaapalaole
Kalama
Puuohala
Flume
Kaiae
Hana
Puhiawaawa
Kalama
Mahoe 2
Keawe
Kekoo
Kamehameha IV
to
Kaauwai
L.C.A. 2459
Wahinekuapuu
L.C.A. 407
Kaauwai
L.C.A. 407
Kaauwai
L.C.A. 407
Kaauwai
3491
Kuapuu
Kauakahi
Opunui
Kaupa
Opunui
9032
Kekane
L.C.A. 457
Kawailiilii
L.C.A. 453
Kapawa
BRIDGE
L.C.A. 2505
Ohule
Malaihi
Naleipuleho
L.C.A. 3220
Ahulau
P
U
A
K
O
Lundin
MILL
Kuihelani
PEE PEE
Keoni Ana
Crown
to
Keah
Not R
U
M
E
U
Kaupa
L.C.A. 2425
Kaumu
Old Chimney
L.C.A. 2469
Kawaiohia
Kaowao
L.C.A. 2436
Kahooke
L.C.A. 2455
Kahiki
L.C.A. 3260
Lulana
L.C.A. 407
Kaauwai
A.P. Mission
L.C.A. 2432
Kahilikaula
Crown
to
Kahilikaula
Apiki
Pali
Meeau no Kailiana
L.C.A. 3225
Opunui
RESERVOIR
Paele
Kaniu
Kaumu
Napela
Wahinekuapu
Meeau
Kealoiou
Apiki
L.C.A. 436
Kapau
M
A
H
A
U
L
A
E
S
T
R
Nailiili
L.C.A. 415
L.C.A. 3461:1
Kaihumau
L.C.A. 451
Ap.1
L.C.A. 418
Halualani
L.C.A. 7907
Kuke
Makahooko-lo
L.C.A. 2582
L.C.A. 3291
Makaena
Pae
Napela
Ref. Cath. Church
ROAD
K.IV to
Haverkost

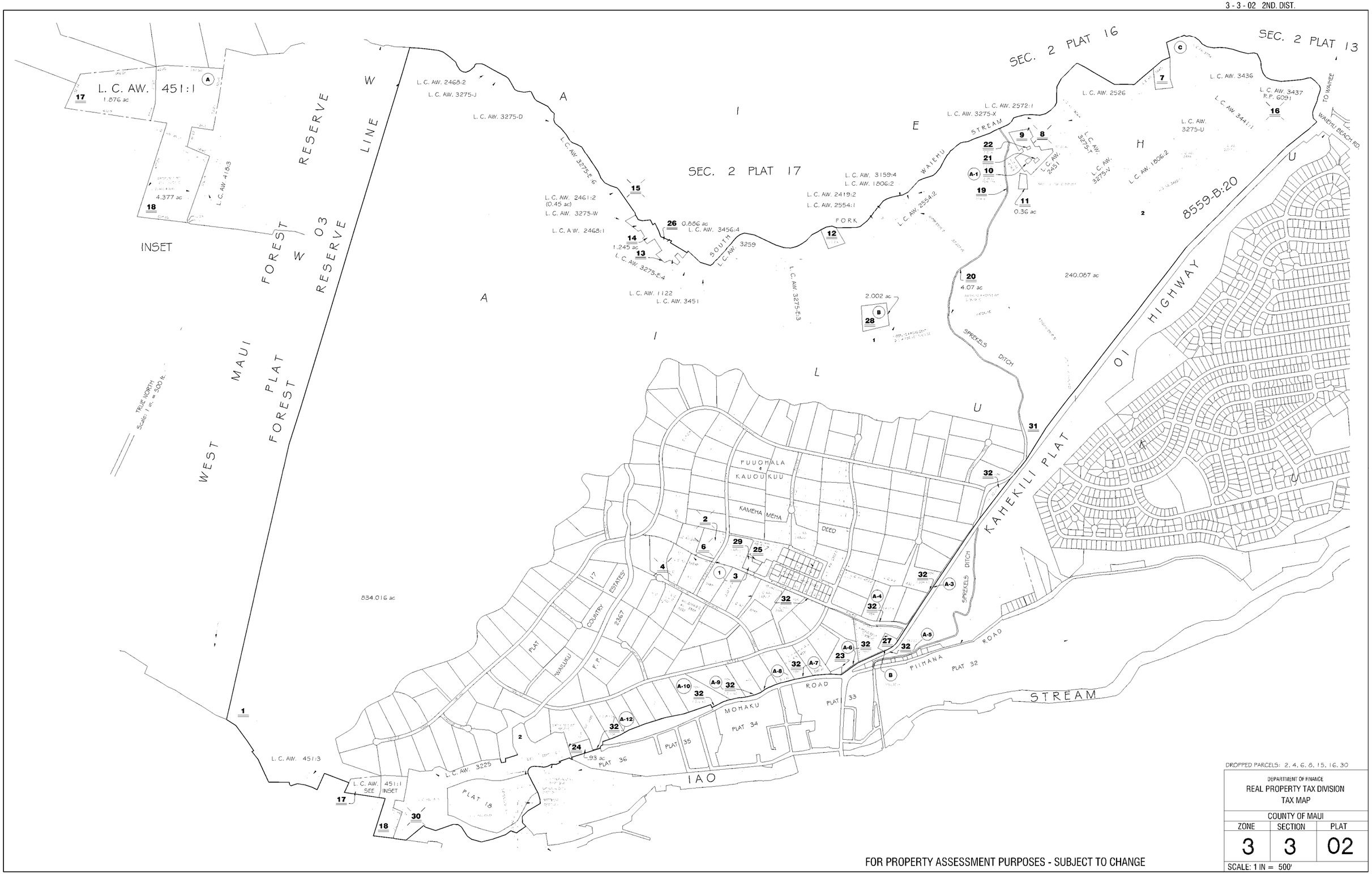

DROPPED PARCELS: 2, 4, 6, 8, 15, 16, 30

DEPARTMENT OF FINANCE
REAL PROPERTY TAX DIVISION
TAX MAP

COUNTY OF MAUI

ZONE	SECTION	PLAT
3	3	02

SCALE: 1 IN = 500'

FOR PROPERTY ASSESSMENT PURPOSES - SUBJECT TO CHANGE

PRINTED:

SOURCE TMK & SURVEY DEPT. BY JAK DATE 3/8/1934 DWG NO. 1927

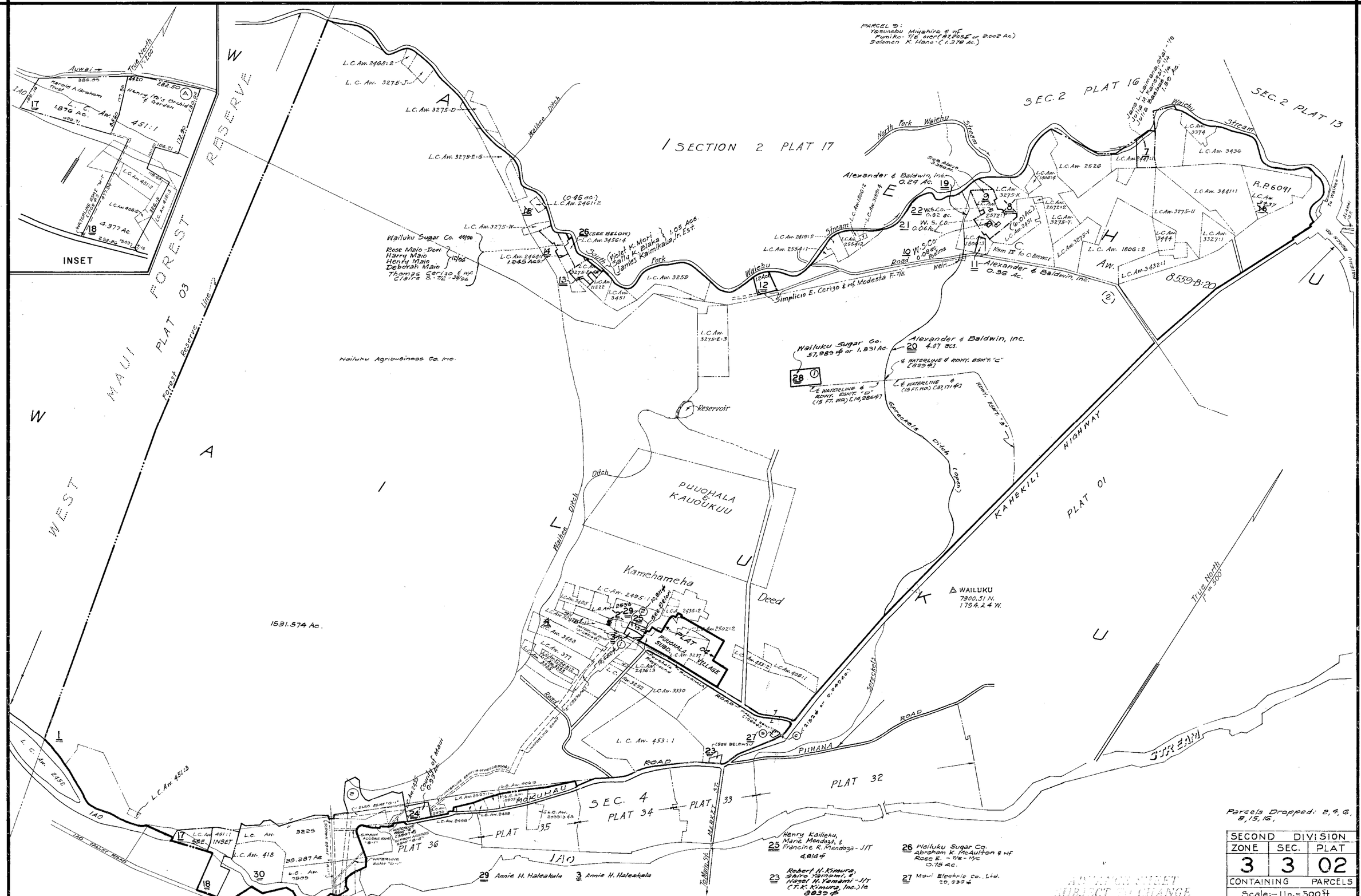

Dwg. No.: 1227
By: J.A.K. March 8, 1934
Source: Tax Maps Bureau & Survey Dept.

Land Comission Award	Royal Patent Number	Awarded To:	Native Registers		Native Testimony		Foreign Register	Foreign Testimony	English Trans Water in LCA
			Eng	Haw	Eng	Haw			
377	5366	John Pillitier	None	None	None	None	x	x	
406	5376	Napela	x	x	x	x	None	x	x
453	997; 997(por.)	Kuihelani	x	x	x	x	None	None	x
2434	6397(por.)	Kahooke	x	x	x	x	None	x	x
2436	2009; 2009(por.)	Kahaiki	x	x	x	x	None	x	x
2495	7790	Kaiaholokuaau	x	x	x	x	None	x	x
2502	5973; 5973(por.)	Ihumai	x	x	x	x	None	x	x
2503	3652(por.)	Ohule	x	x	x	x	None	x	x
2533	6529(por.); 6437(por.)	Malaihi	x	x	x	x	None	x	x
3225	6298-6458 (por.)	Opunui	x	x	x	x	None	x	x
3237	6888(por.)	Hewahewa	x	x	x	x	None	x	x
3292		Mua	x	x	x	x	None	x	x
3330	4424(por.); 4622(por.)	Lonohiwa	x	x	x	x	None	x	x
3335	7774	Naonohi	x	x	x	x	None	x	x
3387	6065(por.)	Pooliilii	x	x	x	x	None	x	x
3388	6101	Paiwi	x	x	x	x	None	x	x
3488	5289	Kaawa	x	x	x	x	None	x	
3498	7432	Kaupe	x	x	x	x	None	x	
4452	7302(por.)	H. Kalama	x	x	x	x	None	x	
4461	6630	Kawaa	x	x	x	x	None	x	x
3275-E	5154	Kaleo	None	None	x	x	None	x	x
3294-B	6102; 6102; 6102(por.)	Moomooiki	None	None	x	x	None	x	x

SCHEDULE "1"

Land Commission Award Number 3237 to
Hewahewa (Volume 3, Page 710)

Helu 3237. Hewahewa Wailuku Maui.

~~Kalo ma waiho o Kapuakeeo.~~

~~Apana 1. Ehoomaka ma ke kihi Hema hema, a e holo~~
~~He. 14° Hi. 1.17 Kh. ma ko ke Kinohiki~~
~~Ak. 74° Hi. .53 " " "~~
~~Ak. 26° Ko. 1.25 " Kekuapahipahi~~
~~He. 62°½ Ko. .88 " Kiapuna. a hiki ma ke~~
~~kihi mua.= 8/100 Eka.~~

~~Apana 2. Ehoomaka ma ke kihi Akau a e holo~~
~~He. 55°½ Ko. .68 Kh. ma ko Kuiakahi~~
~~He. 30° Hi. 1.64 " " Kapawa~~
~~Ak. 55°½ Hi. .68 " " Opuniu~~
~~Ak. 30° Ko. 1.64 " " " a hiki ma ke kihi~~
~~mua.= 11/100 Eka.~~

Apana 3. Ehoomaka ma ke kihi Hema hema a e holo.
Ak. 77° Hi. .98 Kh. ma ko Ahumai.
Ak. 78° Hi. 8.27 " " Lonohiwa
Ak. 7° Ko. 1.76 " " Kinohiki
Ak. 74°¾ Hi. 2.17 " " "
Ak. 20°½ Ko. 4.51 " " "
He. 59° Ko. .66 " " "
He. 75°½ Ko. .66 " " "
He. 22° Hi. .33 " " Ahumai
He. 55°¾ Ko. 4.59 " " "
He. 66°½ Ko. 1.05 " " Kinohiki
He. 64° Ko. .82 " " "
Hi. 62°¾ Ko. 1.50 " " "
Hi. 12° Hi. 2.02 " " "
He. 67°¾ Ko. 1.09 " " "
He. 10°¼ Ko. 2.21 " ka auwai a hiki ma
ke kihi mua.= 4 67/100 Eka.



E. Bailey. Meaana aina

Wailuku Dek. 9. 1853.

Apana 2. Ekomo aku ma ke kihi Akau a e holo
He 55°½ Ko. .68 Kh. ma ke Kauhale
He 30° Hi. 1.64 " " Kapau o
Ak 55°½ Hi. .68 " " Opunui
Ak 30° Ko. 1.64 " " " a hiki i ke kihi
mua, 11/100 Eka.

Apana 3. Ekomo aku ma ke kihi Komohana a e holo
Ak 17° Hi. .98 Kh. ma ke Ahumau
Ak 78° Hi. 8.27 " " Lonohiwa
Ak 7° Ko. 1.76 " Kinohiki
Ak 74°3/4 Hi. 2.17 " " "
Ak 20°½ Ko. 4.51 " " "
He 59° Ko. .66 " " "
He 75°½ Ko. .66 " " "
He 22° Hi. .33 " " Ahumai
He 55°3/4 Ko. 4.59 " " "
He 66°½ Ko. 1.05 " " Kinohiki
He 64° Ko. .82 " " "
He 62°3/4 Ko. 1.50 " " "
He 12° Hi. 2.02 " " "
He 67°3/4 Ko. 1.09 " " "
He 10°¼ Ko. 2.21 " ka auwai a hiki ma
ke kihi mua = 4 67/100 Eka.

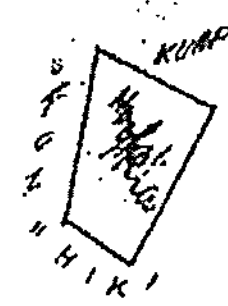

E. Bailey. Meaana aina

Wailuku Dek. 9. 1853.

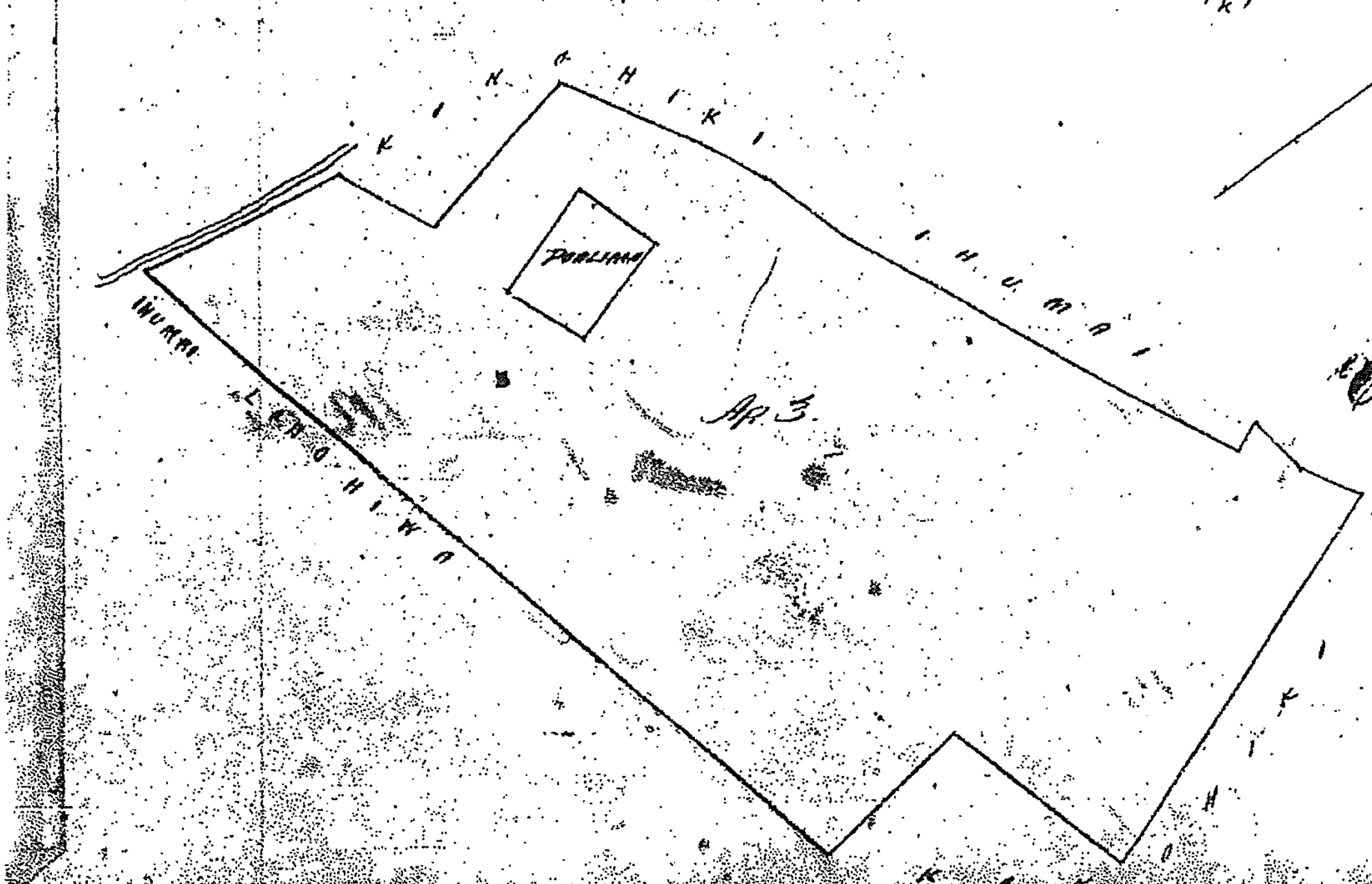

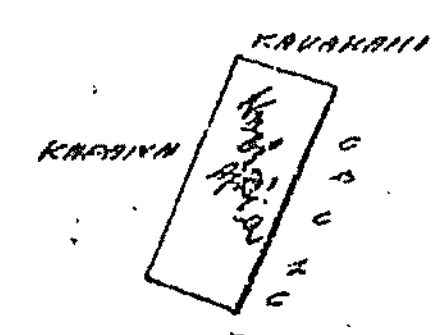

Omana aina Lot. 4.10.

711

Ukupaulua $5.00

W. L. Lee
G. M. Robertson
I. Kekaulahao
J. K. Smith

Honolulu Feberuari 11. 1854.

Helu 3396. Pilipowahine. Lani. Halaula Wailuku Maui

See Page 789

Apana 1.

Kalo ma Halaula 1. Ohomaka ma ke kihi Akau a e holo.

He 58° ½ Ko. .50 Kh. ma ko Makalele
He 31° Hi. 1.00 " " "
He 61° Ko. .44 " " "
He 26° Hi. .50 " " Kahilikaula.
Ak. 83° Hi. .78 " " Kawahalama.
Ak 69° ½ Hi. .53 " " Apiki
Ak. 22° Ko. .73 " " "
He 74° Ko. .51 " " "
Ak. 24° Ko. .99 " " " apuni 13/100 Eka.

Apana 2. Ohomaka ma ke kihi Akau a e holo.

He 48° ½ Ko. .41 Kh. ma ka Pali.
He 24° ½ Hi. 1.13 " ko D. T. Conde.
Ak. 68° Hi. .63 " " Kahilikaula
Ak. 30° ½ Ko. 1.28 " " Napela a hiki ma
ke kihi mua. 5/100 Eka

E. Bailey. (Meaanaaina).

Wailuku Ianuari 14. 1854



Ukupaulua $3.00

W. L. Lee
G. M. Robertson
I. Kekaulahao
J. K. Smith

Royal Patent Number 6888
(Volume 25, Page 89)

No. 6883.

ROYAL PATENT.

Upon Confirmation by the Land Commission.

WHEREAS, The Board of Commissioners to quiet Land Titles have by their decision awarded unto

Hewaheiwa —— *L. C. Award. Kuleana. 3237.*

an estate of **Freehold** less than Allodial, in and to the Land hereafter described, and whereas *application has been made by E. Preston, attorney for David P. Eldredge, for a Royal Patent for Apanas. 1. 2. 3. 4. 5 and 6. and whereas the commutation thereon has been released by an order of the Privy Council.*

[illegible] *Kamehameha*, [illegible] by the Grace of God, King of the Hawaiian Islands, by this Royal Patent, [illegible] that he has, for himself and his successors in office, this day granted and given [illegible]

Hewaheiwa [illegible]

[illegible] *Kaluapuleho* *Kalihi*

[illegible] *Oahu* and described as follows:

Apana 1. [illegible]

...i ka lima Hema, a i ka palena mua... *...hala hou* *...* [illegible]

Apana 2. [illegible]

[illegible]

ROYAL PATENT

Upon Confirmation by the Land Commission

Whereas, The Board of Commissioners to quiet Land Titles have by [illegible]

Hewahewa — L.C. Award [illegible]

an estate of **Freehold** less than Allodial, in and to the land hereafter described, and whereas [illegible]

has been made by E. Preston, attorney for David P. [illegible] for [illegible] Patent for Apanas, 1·2·3·4·5 and 6. and whereas the commutation thereon has been released by an order of the Privy Council

Therefore, ~~Lunalilo~~ *Kalakaua*, by the Grace of God, King of the Hawaiian Islands, by this [illegible] Patent, makes known to all men, that he has, for himself and his successors in office, this day granted and given absolutely, in Fee Simple, unto

Hewahewa

all that certain piece of Land situate at *Kaluaopiolu Kalihi Honolulu* in the Island of *Oahu* and described as follows:

Apana 1. Loko o Pahouike me ke kula e pili ana

Ehoomaka ana ma ke kihi Komohana o ka Loko o Pahouike, ma ke kiko (point) e loaa ai ka piko o kahi kualona, (ma ka akau iho o [illegible]) Akau, 59·15 Kom a e loaa o hoi ka piko o ka puu i kapaia o Kamakamano, ma ka Akau iho o ka puu alaila) — Akau, 54·30 Hik ma ka pohaku [illegible] holo ana — [illegible] 6·24 kaulahao e holo ana ma ka [illegible] Akau [illegible] ke kuapa e kaawale [illegible]

Hema [illegible] ka pohaku [illegible] kaul e oki ana [illegible] Hema [illegible]

[illegible]

i ka lima Hema, ai ka palena oia alaila, holo hou.

Akau. 17·00. Kom 8·04 kl, e oki ana i ka loko a kahi i hoomaka ai. He Kanaka pauku ko kaawale oi loa iloko o keia kahi.

Ili 39. Eka

Apana II. Kaaeole. kula one ma puuone.

Ehoomaka ana ma ke kihi Hikina ma ka pa pohaku e holo ana,
Akau, 80·30 Kom 3 kaul, ma ka pa pohaku pili ana me Kahaiwa
Hema, 89·00 Kom 3·83 kl ana "
" — 79·10 " 2·17 e pili ana me Ahi i kapaia mai
Kom 65·15 Hema 6·18 kl, e pili ana me Apilo
" 87·00 " 3·15
" 87·30 Hik 2·50 e pili ana me Kaumaka
" 61·30 Kom 1·50
" 42·30 Hik 0·60
Akau 88·00 " 3·40
Hema 78·10 " 0·76
Akau 63·30 " 12·92 a hiki i kahi i hoomaka ai.

Ili 6 [illegible] eka.

Apana III. Kauhiakanamee I. Mau
Loi me ke kula
Ehoomaka ana ma ke kiki komohana ma ke alanui liilii ma ka pohaku a e holo ana.
Hema, 40.00 Hik. 2.92 kaul ma ka pa pohaku e kaawale aej o Keakualiilii alaila
Hema, 35.30 Hik. 5.18 kb hiki ka pa pohaku
Akau 52.00 " 2.19. ma ka lihi Akau o ka pa pohaku
Akau 37.00 Kom. 5.49 kb. e oki ai ia Kahoiwai pohaku, a hiki i kuauna.
Akau. 40.00 Kom 2.70 kb e pili ana me Sam
Hema, 52.00 " 2.10. a hiki i kahi i hoomaka'i. Ili. 1 71/100 Eka.

Apana IV. Kauhiakanamee II.
Mau. Loi me ke Kula
Ehoomaka ana ma ke kihi Hema, ma ka pohaku x ma ke kiko e loaa i o Heanakamano Hill.
Akau 61°15 Hik. Heonepanee Hill.
" 24.00 " e loaa i ka pohaku nui rock.
Hema 84.30 Kom. a e holo ana
Akau, 47.00 Hik. 2.20. ma ka lihi Akau o ka auwai kahiko a hiki i ka pohaku x.
Akau, 41.00. Kom. 4.27 kb. ma ka [illegible] ma ka pa pohaku, a hiki i ka pohaku hoailona kahiko
[illegible] Kom. 0.39 kaul
[illegible] " 3.71. a hiki i ke alanui liilii
[illegible] " 1.38. ma ke alanui a hiki i ko Sam
[illegible] Hik. 0.70. ma ke
[illegible] Kom. 0.24 kb
[illegible] Hik. [illegible] ma ka Sam
[illegible] hoomaka'i
Ili 1 [illegible] Eka

Apana V. Kauhiakanamee III.
Mau. Loi
Ehoomaka ana ma ke kihi Hema o [illegible] ma i kahawai nui ma ka x, i ka pa ala a e holo ana. Akau 49° Kom 8.42 kb ma ko Sam, a hiki i ka Auwai Akau 48.25. Hik 2.93 kaul, ma ka Auwai, a hiki i ke kiko e loaa'i o Kilohana,
Akau, 41.40 Hik, a e loaa i hoi o Pohakuloa
Hema 26.00 Kom a ma ia kiko huli holo.
Hema 44.30 " 8.30 kb e pili ana me Apili a hiki i kahi i hoailonaia x alaila huli a holo i ka.
Hema. 45.45 Kom. 2.25 kb, a hiki i kahi i hoomaka'i:
Ili. 2 11/100 Eka.

Apana VI. Kauhiakanamee IV.
Mau loi
Ehoomaka ana ma ke kihi Akau ma uka iki o ka pohaku x ma ka lihi " o ka auwai e holo ana Hema 60.00 Kom 2.50 kb. ma ka pa pohaku.
Hem 37.30. Kom, 3.14 kb, a hiki ma ke kiko e loaa i o Kilohana
Akau 41.15 Hik, e loaa ai hoi o Pakaaluna
" 67.30. " a ma ia kiko holo.
Hem 46.00 " 8.24 kb. ma ko Sam, kikoke i ka pohaku nui (rock) mailaila ku huli
Akau 44.00 Hik 2.88 kb e pili ana me Kawaa
" 18.00 " 0.80 i ma kahawai a i uwono Hulekam
Akau 49.00 Kom 3.00 kb ma ka palena o Mokauea
" 60.00 Hik 0.70
" 27.00 Kom 4.52. a hiki i kahi i hoomaka'i
Ili 3 60/100 Eka

[illegible] Acres,
[illegible] Hawaiian Government, all mineral or metallic mines of every [illegible]

[illegible] Fee Simple, unto the said [illegible] his Heirs and Assigns forever,
[illegible] by the Legislative Council, equally upon all Landed [illegible]

[illegible] have hereunto set my hand, and caused the Great [illegible] to be affixed, this 24th [illegible] 1877.

Kalakaua R.

Loi me ke kul

Ehoomaka ana ma ke kihi komohana ma ke alanui liilii ma ka pohaku i e holo ana

Hema; 40.00 Hik 2.92 kaul. ma ka pa pohaku e kaawale aʻe o Keakualiilii alaila

Hema. 35.30 Hik. 5.18 kb hiki ka pa pohaku

Akau 52.00 " 2.19. ma ka lihi Akau o ka pa pohaku.

Akau 37 00 Kom. 5.49 kb, e oki ai ia Kahoriwai pohaku, a hiki i kuauna

Akau, 40.00 Kom 2.70 kl e pili ana me Sam

Hema, 52.00 " 2.10. a hiki i kahi i hoomakaʻi. Ili. 1 75/100 Eka.

Apana IV. Kauhiakanaimee II.

Mau. Loi me ke Kula

Ehoomaka ana ma ke kihi Hema, ma ka pohaku X ma ke kiko e loaʻa i o Keanakamano Hill.

Akau 61.15. Hik, Keonepanee Hill.

" 24.00 " e loaa i ka pohaku nui rock

Hema 80.20 Kom, a e holo ana

Akau, 49.00 Hik 2.20. ma ka lihi Akau o ka auwai kahiko a hiki i ka pohaku X.

Akau, 41.00. Kom. 4.27 kb. ma ka aoao makai o ka pa pohaku, a hiki i ka pohaku hoailona kahiko

Hema 80.00 Kom. 0.39 kaul.

Akau 43.00 " 3.71. a hiki i ke alanui liilii

Hema, 68.00 " 1.38. ma ke alanui a hiki i ko Sam

[illegible] Hik 3.70. ma ko [illegible] (Efek) nemee kupono i kai. 0.22 kb

[illegible] Hem 39.45. Hik. 4.43 ma ka Sam a hiki i kahi i hoomakaʻi

Ili. 1 [illegible]/100 Eka

[illegible]

ana i kahawai [illegible]

a e holo ana Akau [illegible]

Sam, a hiki i ko [illegible]

2.73 kaul, ma ka [illegible] a hiki i ka [illegible] e loaʻi o Kilohana,

Akau, 41 40 Hik, a e loaa i [illegible]

Hema 26.00 Kom a ma ia kiko [illegible]

Hema 44 30 " 4.30 kb e pili ana me [illegible] a hiki i kahi i [illegible] x [illegible] holo i ka.

Hema. 45 45 Kom. 2.25 kb, a hiki i kahi hoomakaʻi.

Ili. 2 11/100 Eka

Apana VI. Kauhiakanamee IV.

Mau loi

Ehoomaka ana ma ke kihi Akau [illegible] iki o ka pohaku X ma ka lihi [illegible] e holo ana Hema 60.00 Kom 2.50 kb. ma [illegible] pa pohaku.

Hem, 37.30. Kom, 3.14 kb, a hiki ma ke kiko e loaa i o Kilohana

Akau 41.15 Hik, e loaa ai hoi o Pakaalana

" 67.30 " a ma ia kiko holo

Hem 45.00 " 8.24 kb. ma ko Sam, kokoke i ka pohaku nui (rock) malaila ku huli

Akau 40 00 Hik 2.88 kl e pili ana me Kawao

" 18.00 " 0.80: ma kahawai a i waena Halekama

Akau 49.00 Kom: 3.00 kb ma ka palena o Hokauea

" 50.00 Hik 0.70 "

" 27.00 Hem 4.62. a hiki i kahi i hoomakaʻi

Ili. 3 60/100 Eka.

Containing an area of 13.67 Acres, more or less; excepting and reserving to the Hawaiian Government, all mineral or metallic mines of every description.

To Have and to Hold the above granted Land in Fee Simple, unto the said [illegible] his Heirs and Assigns forever, subject to the taxes to be from time to time imposed by the Legislative Council, equally upon all Landed Property held in Fee Simple.

In Witness Whereof, I have hereunto set my hand, and caused the Great Seal of the Hawaiian Islands to be affixed, this 26th day of March 1877.

[illegible]
Minister of the Interior
[illegible]

Kalakaua R.

NATIVE REGISTER
(HAWAIIAN)

hiki 1844. he haku ili aina ia, oia
koie kuleana aina ma Wailuku nei
Wailuku Na Kuku
Dek. 29 1847.

Wailuku Dek. 30, 1847

3237 Kewahuwa

Np E na Luna hoona kumu
kuleana aina. Eia koie kuleana ma ka
ili aina o Kepuakeo a me Peapea. Na
palena ma Kepuakeo. Akau na loi o
Napaina. Hikina Alanui hele i Waihee
Komohana ka aina o Waikani mui. Komohana
he auwai. 6 loi ma na wahi e ae o keia ili
aina. Na Kailihiwa i haawi mai.

Na palena o Peapea, Akau he pa o
Hakapau, Hikina o Lupeloi, Hema he
oka, Komohana ka pa o Kaauwai. Na
Kuihelani ma i haawi mai 1847

Oia koie kuleana ma Wailuku
i Maui Eia keia kuleana ou ma ka
mokupuni o Hawaii. He Ahupuaa
o Mahukona mokupuni o Hawaii o
Kalaoa i Kona Hawaii, oia na kuleana
kahiko anai koie mau makua mai. Na
Kamehameha I i haawi i ka makahiki
1782. O Alakahi i Hilo Hawaii a me Kale-
ohiu i Kikaha Hawaii.

Ma ka mokupuni o Maui nei, o
Kalepolepo. Ma ka Mokupuni o Oahu
he kupono o Kaluapulu i Kalihi
Oahu. He Ahupuaa o Makaua ma
Koolau Loa, na Kamehameha II i haawi
mai iau. He kupono o Papaa i Ewa
Na Kamehameha III i haawi mai

NR 3237
172

iaiu, a ua inau mai ka noho ana o koʻu mau makua iaiu malalo o Kamehameha I a me Kamehameha II a me Kamehameha III i keia wa 1847, o koʻu aina paa e noho nei o Kalepolepo. Oia koʻu kuleana malalo o ka Moi

Na Hewahewa

3252 Mp

Hanae

Aloha maikai na Luna hoona kuleana. Ke hai 'ku nei au i kou kuleana loi, kula, puhala. Aia Poohuea i Ahikuli Eia ka nui o na loi 30 ekolu kula, 1 puhala Aloha maikai. Mahaloia

Dek. 25 1847 Na Hanae

Ahikuli Maui

3253 Mp

Hiona

Aloha maikai na Luna kuleana. Owau o Hiona i Paukukalo 6 loi, i Palua 2 loi. O koʻu wahi kuleana iho la no ia. Aloha na Luna hoona kuleana hooponopono Na Hiona

Wailuku Jan. 4, 1848

3254 Mp

Hana

Aloha na Luna hoona kuleana. Ke hai 'ku nei au i koʻu kuleana, aia i Ahuena 5 loi oia. Aloha Mahalo

Ahuena Na Hana

Wailuku Jan. 10, 1848.

NR 3237
202

Kūkulu ka 'ike i ka 'ōpua

OHA
Empowering Hawaiians, Strengthening Hawai'i

back

Māhele 'Āina Index - Native Register - Reel 3 Volume 6 Image 01205

SITE FUNCTIONS

- View my favorites
- Add to favorites
- Logout

> Image Preview



Original Document: 01205

Size: 47.76 Kb

View image as:

Type:	Size:	Quality:
PNG	131.06 Kb	60% Size
DJVU	33.16 Kb	Full Size - requires DJVU plugin
PDF	127.55 Kb	Full Size - requires PDF plugin

> Locations

not available

> Metadata

PD Number
86503

Source
Native Register

Uploaded (Date)
07/06/2009

Accessrights (Rights)
Public

RelatedHelu
MD-NR-3237

NextImage
MD-NR-R3-V6-I01206

PreviousImage
MD-NR-R3-V6-I01204

LastUpdated
Sun, 05 Jul 2009 21:48:12 -1000

Format
Image

LastAccessed
Fri, 13 Jan 2012 17:11:12 -1000

> Related Documents

No related document terms found

> Public Notes

No notes yet

Add/Remove public note

> Personal Notes

No notes yet

Add/Remove private note

back

NATIVE REGISTER (ENGLISH)

No. 3234 - Hinakahua

To the Land Commissioners, Greetings: I hereby state my claim for land. There are 23 lo'i in the 'Ili called Kalua in Wailuku, Maui. However they are not situated together, but jump as follows: 19 lo'i are in my own mo'o; four of my lo'i are in Kaauwai's mo'o, which were received from Kawelohea; and I have four lo'i in Napue's mo'o which I received from Kapuniho, who received them from Kawelohea. These adjoin Makahanohano's. Respectfully,
Wailuku, 17 Dec. 1847 HINAKAHUA

No. 3235 - Haleola

To the Land Commissioners, Greetings: I hereby petition for my claim. There are five mo'o and a kula, in the 'Ili called Kalua in Wailuku, Maui. The boundares are: North, Kaluaiki, east, land boundary wall, on the south, the mo'o of Hamanalau, on the west a watercourse which adjoins the land of Makahanohano.
Wailuku, Dec. 18, 1847 HALEOLA

No. 3236 - Huku

To the Land Commissioners: Here is my claim for land in the 'Ili of Luahipii. It is bounded north by the trail from inland to the sea, east by the land of Kanehena, west by a house trail. It was given me by Pehu in the year

1844. He is the haku /landlord/ of the 'Ili. That is my claim here in Wailuku.
Wailuku, Dec. 29, 1847 HUKU

No. 3237 - Hewahewa Wailuku, Dec. 30, 1847

To the Land Commissioners: Here is my claim in the 'Ilis of Kepuakeeo and Peapea. The boundaries at Kepuakeeo are: north, the lo'is of Napaina, east, the road going to Waihee, south, the land of Waikani nui, west, a water course. Six lo'i are in another place in the 'Ili. These were given by Kailihiwa.

The boundaries of Peapea: north, a lot of Hapakau, east, Lupeloi, south, an "acre", west, the lot of Kaauwai. This was given by Kuihelani in 1847.

That is my claim at Wailuku on the Island of Maui. Here is my claim on the Island of Hawaii: An Ahupua'a, Mahukona, and Kalaoa in Kona, Hawaii -- those are the ancient claims from my makuas. Kamehameha I gave them in 1782. /Also/ Alakahi in Hilo, Hawaii and Kaleohiu in Kekaha, Hawaii.

On the island of Maui, /I claim/ Kalepolepo. On the island of Oahu, /I have/ a kupono, Kaluapulu, in Kalihi. The Ahupua'a of Makaua in Koolau Loa was given me by Kamehameha II. The kupono of Papaa in Ewa was given by Kamehameha III

to me. My makuas have lived continuously under Kamehameha I and Kamehameha II and Kamehameha III in this time of 1847. My fixed place of residence is Kalepolepo. That is my claim under the Mo'i.

HEWAHEWA NR 3237

copied on Hawaii State Archives public copier

NATIVE TESTIMONY (HAWAIIAN)

5247 J. A. Kuakini (no A. Paki.
kue M. Kekauonohi (no L. Haalelea.) 6325.

Nohea Hoohikiia. Ua lohe pono au i ka hoaewi ana a Kalaimoku kuu kane ia Kealoha i kahi Apana kula malalo o ke Alanui, no kona noi ana mai i wahi nona, a mahope iho na Kealoha ma no i hana i ka loi a oia o Honouliuli loi.

Mamua nae ia Kahekili ua wahi la no Kalaimoku mai a kokoke make o Kahekili kauoha ia Kealoha e hoihoi aku ia Kalaimoku i kona wahi, a ua hoi mai no ia mau ua wahi la, a i ka M. H 1845 noi mai o Kealoha ia Kalaimoku ma ke ano kane i ua wahi la a lilo no ia ia, a ia ia no a hiki i ka wa i kokoke make o Kalaimoku, hele hou mai o Kealoha hoakaka no ua wahi la, olelo aku o Kalaimoku nou loa no ia wahi a mau loa aku.

O keia wahi he lele no Nini aina, a ua loaa ia Kalaimoku no kona Makuakane mai i ka wa o kona make ana.

Hooholoia. Ua ko i Kealoha i na mea a pau i haiia ma ka olelo hoike i hoikeia e na poe elua, i na loi i Honouliuli ma, a me na apana aina Kula.

N° 3237. H. Hewahewa.

Ko H. Hewahewa mau aina elua ma ka Buke Mahele.

Kaluapuleu, Ili no Kalihi, Kona - Oahu.

Kaonoulu - Ahupuaa, Kula - Maui.

Kope oiaio
(Sig'd) A. G. Thurston
Kakauolelo K. K.

Keena Kalai
Aug 6 - 1853

6756 Nakookoo Sept. 30, 1853.

from Page 194

Ua hiki mai o Nakookoo imua o na Luna Hoona, a olelo mai la, O kela palapala hoole a ka Moi i ko'u kuleana ma ka Pamoo i Honolulunei, ua oiaio no ia, no ka mea, no ka Moi mai no kela wahi a i ka'u kane, a i a'u mai hoi, aka, ke hoole mai la no ke Alii nona kahi. oiaio hola no. aole o'u wahi keakea aku, ua pawae la no ko'u hookuleana ana, a no ka Moi no kahi. ua pau ae la ko'u kuleana ana.

NT 3237

Kūkulu ka 'ike i ka 'ōpua

OHA
Empowering Hawaiians, Strengthening Hawaii

Māhele 'Āina Index - Native Testimony - Reel 4 Volume 10 Image 00164

> Image Preview



Original Document: 00164
Size: 66.54 Kb
View image as:

Type:	Size:	Quality:
PNG	161.04 Kb	60% Size
DJVU	44.1 Kb	Full Size - requires DJVU plugin
PDF	154.91 Kb	Full Size - requires PDF plugin

> Locations

not available

> Metadata

PD Number
93272
Source
Native Testimony
Uploaded (Date)
07/06/2009
Accessrights (Rights)
Public
RelatedHelu
1. MD-NT-3237
2. MD-NT-5247
3. MD-NT-6756
NextImage
MD-NT-R4-V10-I00165
PreviousImage
MD-NT-R4-V10-I00163

Format
Image
LastUpdated
Sun, 05 Jul 2009 21:57:33 -1000

> Related Documents

No related document terms found

> Public Notes

No notes yet

Add/Remove public note

> Personal Notes

No notes yet

Add/Remove private note

SITE FUNCTIONS

- View my favorites
- Add to favorites
- Logout

NATIVE TESTIMONY (ENGLISH)

Kikane sworn: I know his parcels of taro land in the 'Ili of Kepuhakeeo, Wailuku, three parcels. Parcel 1, one taro lo'i, Parcel 2, one taro lo'i, Parcel 3, taro pauku. His land was from Kailihiwa in 1837. No opposition. Hewahewa died in 1848. Nawelu, his wahine, was his heir to these lands. Keaka is the kaikuahine of H. Hewahewa. Two thirds were for her, one third for Nawelu, of his estate.
1. is bounded mauka by the land of Naea, Waihee by the land of Kuapuu, makai by the land of Kekuapahipahi, Maalaea by lo'i pa'ahao.
2. is bounded mauka by Kuapuu, Waihee, the same, makai, by the land of Naea, Maalaea, land of Opunui.
3. is bounded mauka by the 'Ili of Kaluaoopu, Waihee by the 'Ili of Holu, makai by the land of the Mo'i, Maalaea by the land of Lonohiwa.

No. 3257 - Holoku

Z. Kaauwai sworn: I know one parcel of taro land and the house site in the 'Ili of Papohaku, Wailuku. His is an ancient land from the time of Kamehameha I. The konohikis are new. No opposition. Holoku died in 1848. His heir is his wahine, Kapehawa. It is bounded mauka by my land, Waihee by the land of Naea, makai by my land, Maalaea by a land boundary wall.

No. 5287 - Kahauolopua July 12, 1849 Page 650

Z. Kaauwai sworn: I know his land in Wailuku, two parcels.
Parcel 1. Taro kula
" 2. Kula planted in sugar cane
These two parcels were from Kailihiwa in 1837 It was opposed by Namakeha in 1847, by an error in judgement; there is no reason for this opposition, it is confused. This is "acre" land, but had been given before it was measured into acreage. There are seven hakuone in the first parcel, however they are dry because of this opposition.
Parcel 1 is bounded mauka by my land, Waihee by the new Government road, makai by the Government lot, Maalaea, 'Ili of Kalua and the lot of Kaili.
Parcel 2 is bounded mauka by the land of Kahauolopua, Waihee by the stone house of Auwae, makai by the 'Ili of Papohaku and the land of Naea, Maalaea, by the Road and the Government lot.

Keahi sworn: I know that this is Kahauolopua's own claim, the statement of Z. Kaauwai is true.

I. Napela sworn: I know this is his claim from formerly; the testimony of Z. Kaauwai is true. I confirm it, as Keahi has.

No. 4665G - Ehu

Moo sworn: I know that Naleipuleho wrote his claim and sent it to Oahu, in January, 1848.

Moo sworn: I know his land in Wailuku, three parcels.

NT 3237

copied on Hawaii State Archives public copier

FOREIGN TESTIMONY

in Wailuku, Maui
No. 1 is 2 Acres of kula land in Halemano.
" 2 " 4 lois " " Luia
The Clt. rec'd these lands from Nawao, before the year 1830. His title has never been disputed.
No. 1 is bounded Mauka, by the land of Kekauwai; Waihee, by Naa's land. Makai, by my land. Maalaea, by Kaohi's land.
No. 2 is bounded Mauka, by Hoomiala's land. Waihee, by Kupaniki's land. Makai, by Hii's land. Maalaea, by Kupaniki's land.

Cl. 3217 E Opunui.

Nawao Sw. I know the Clt. sent in his Claim in January 1848. It was written out by Nahipuleho.
The Clt's land. They consist of 2 pieces in the ilis of Halemano, and Kolu. Wailuku, Maui.
No. 1 is 6 lois in Halemano.
" 2 " 8 " " Kolu.
The Clt. rec'd No. 1 from me in 1837 & No. 2 from Kekaua in January 1829. ... this last piece was not included in his Claim. His title is not disputed to No. 1.
No. 1 is bounded Mauka, by my land. Waihee, by Kaahi's land. Makai, by Pa's land. Maalaea, by Kaahui's land.

Cl. 3237 Kaeahuna.

Kiheo Sw. The Clt's lands. They consist of 3 pieces in Wailuku, Maui.
No. 1 is one loi in Kapuhakuo.
" 2. " " " "
" 3. " a Section of loi "
The Clt. rec'd these lands from Kailihiwa in 1837, and his title was never disputed up to his death in 1848. His widow's name is Nawalu and she and Kaike, the Clt's sister

FT 3237-1

copied on Hawaii State Archives public copier

are his heirs. They live in Kula. (See Mr Ii about this Claim)

No 1 is bounded Mauka, by Kua's land. Waikiki, by Kaapuu's land. Makai, by Kekuapahipahi's land. Makalae, by the Paakea lois.

No 2. is bounded Mauka & Waikiki sides, by Kaapuu's land. Makai, by the Pakina lois. Makalae, by Opunui's land.

No 3. is bounded Mauka, by the ili of Kaluaopua. Waikiki, by the ili of Kikoo. Makai, by the King's land. Makalae, by Kaohiwai's land.

Cl. 3287 Kahaulelepua. John Rush ent

L. Haaumoni Sw. The Clt's lands have been brought before the Commission mostly, but there are 2 pieces upon which no testimony has been taken.

No 1. is a kula land in the ili of Ona, Wailuku, Maui.

" 2, " " " " " " " "

The Clt. rec'd these lands from Kaikioewa in the year 1837, and possessed it in peace until 1847, when Naimaka hauled up a Claim to it. But his Claim arose from a misconstruction of the King's order that the "Elua" of Wailuku, should be returned to the Konohiki. But these lands were never "Elua's" truly, having been rec'd before the "Elua," were given out. The Clt possesses them to this day. There are 2 puolimas in No 1.

No 1 is bounded Mauka, by my land. Waikiki, by the New Govt Road. Makai, by the Govt Lot. Makalae, by the ili of Halua.

No 2. is bounded Mauka, by the Clt's House Lot. Waikiki, by Haaumoni's lot. Makai, by Kua's land. Makalae, by the Govt Road & Lot.

Keahi Sw. Confirms Haaumoni's testimony.

Naipala Sw. The testimony of Haaumoni is true.

See No 6 V 15

Cl. 3257 Kolehu.

L. Haaumoni Sw. The Clt's land is one piece in the ili of Pepeke

FT 3237-2 (cont)

copied on Hawaii State Archives public copier

Water Related Terms for Various Land Commission Awards in Wailuku

LCA	RP	Awardee	Water Terms cited in Metes and Bounds Description
406 Ap1	5376	Napela	This award contains many lo'i maloo (dry taro) patches
453 Ap 1,2	997	Kuihelani	Ap 1 is bounded by a Poalima and Ap 2 is the site of lo'i(taro patches)
2434	6397	Kahooke	A Poalima (ali'i taro patch) cited as a boundary
2436 Ap 1,2,3	2009	Kahaiki	All 3 Apana are identified as kalo (taro) lots and Apana 2 cites an auwai (ditch)
2495 Ap 1,2,3,4	7790	Kaiaholokuaau	A Poalima sits within Apana 4
2502 Ap 1,3	5973	Ihumai	Apana 1 & 3 are kalo (taro) lots and an auwai runs through Ap 3
2503 Ap 2	3652	Ohule	Apana 2 is a kalo (taro) and house lot bounded by a Poalima
2533 Ap 1	6529 & 6437	Malaihi	Apana 1 is an aina kalo (taro land) bounded by a Poalima
3225	6298	Opunui	A Kahawai (stream) and 2 Poalima lie within this parcel that is bounded by an auwa
3237 Ap 3	6888	Hewahewa	A Poalima is surrounded by this parcel bounded by an auwai (ditch)
3275E	5154	Kaleo	Parcels 1 & 4 contain a kahawai (stream) and Poalima
3292		Mua	Identified as a kalo (taro) lot containing auwai (ditch) and Poalima
3294B Ap1M1 & M2, Ap2	6102	Moomooiki	Ap1 M1, Ap 1M2, Ap2 all identified as kalo (taro) lots with an auwai adjoining
3330	4424 & 4622	Lonohiwa	A kalo (taro) lot with an auwai adjoining
3335	7774	Naonohi	Identified as a kalo (taro) lot containing auwai (ditch)
3387	6065	Pooliilii	Award identified as having 9 lo'i (taro patches)
3388	6101	Paiwi	A kalo (taro) lot with an auwai adjoining
4461 Ap 1,2	6630	Kawaa	Both parcels identified as kalo (taro) lots

Helu 3237 Hewahewa Wailuku Maui 718

~~Helu ma' ka ili o Kapuakea.~~

~~Apana 1. E hoomaka ma ke kihi Komohana a e holo~~
~~Hi 14° Hi 1.17 Ak. ma ko ke Konohiki~~
~~Ak. 74° Hi .53 " "~~
~~Ak 36° Ko 1.25 " Kekuapilipili~~
~~Ho 67°½ Ko .88 " Kapuna a hiki ma ke~~
~~kihi mua, 1/10 Eka.~~

~~Apana 2. E hoomaka ma ke kihi Akau a e holo~~
~~Ki 55°½ Ko .68 Ak. ma ko Kauakahi~~
~~Ho 30° Hi 1.64 " " Kapaua~~
~~Ak 55°½ Hi .68 " " Apuna~~
~~Ak 30° Ko 1.64 " " a hiki ma ke kihi~~
~~mua, 11/100 Eka~~

Apana 3. E hoomaka ma ke kihi Komohana a e holo

Ak.	17°	Ho	.98	Ak. ma ko Akumai
Ak.	78°	Ho	8.27	" " Louhua
Ak.	7°	Ko	1.76	" " Konohiki
Ak.	74°¾	Ho	2.17	" " "
Ak.	26°½	Ko	4.51	" " "
Ho	59°	Ko	.66	" " "
Ho	75°½	Ko	.66	" " "
Ho	22°	Ho	.33	" " Akumai
Ho	55°¾	Ko	4.59	" " "
Ho	66°½	Ko	1.05	" " Konohiki
Ho	64°	Ko	.82	" " "
Ho	62°¾	Ko	1.50	" " "
Ho	12°	Ho	2.02	" " "
Ho	67°¾	Ko	1.09	" " "
Ho	10°¼	Ko	2.21	" ka auwai a hiki ma ke

ke kihi mua.— 4 67/100 Eka.

S 10°¼° W 2.21 chains along the ditch to ~~the~~ initial point. 4 67/100 acres

Auwai = ditch

Waikiku Dek. 9. 1853. E. Bailey. Museumaina

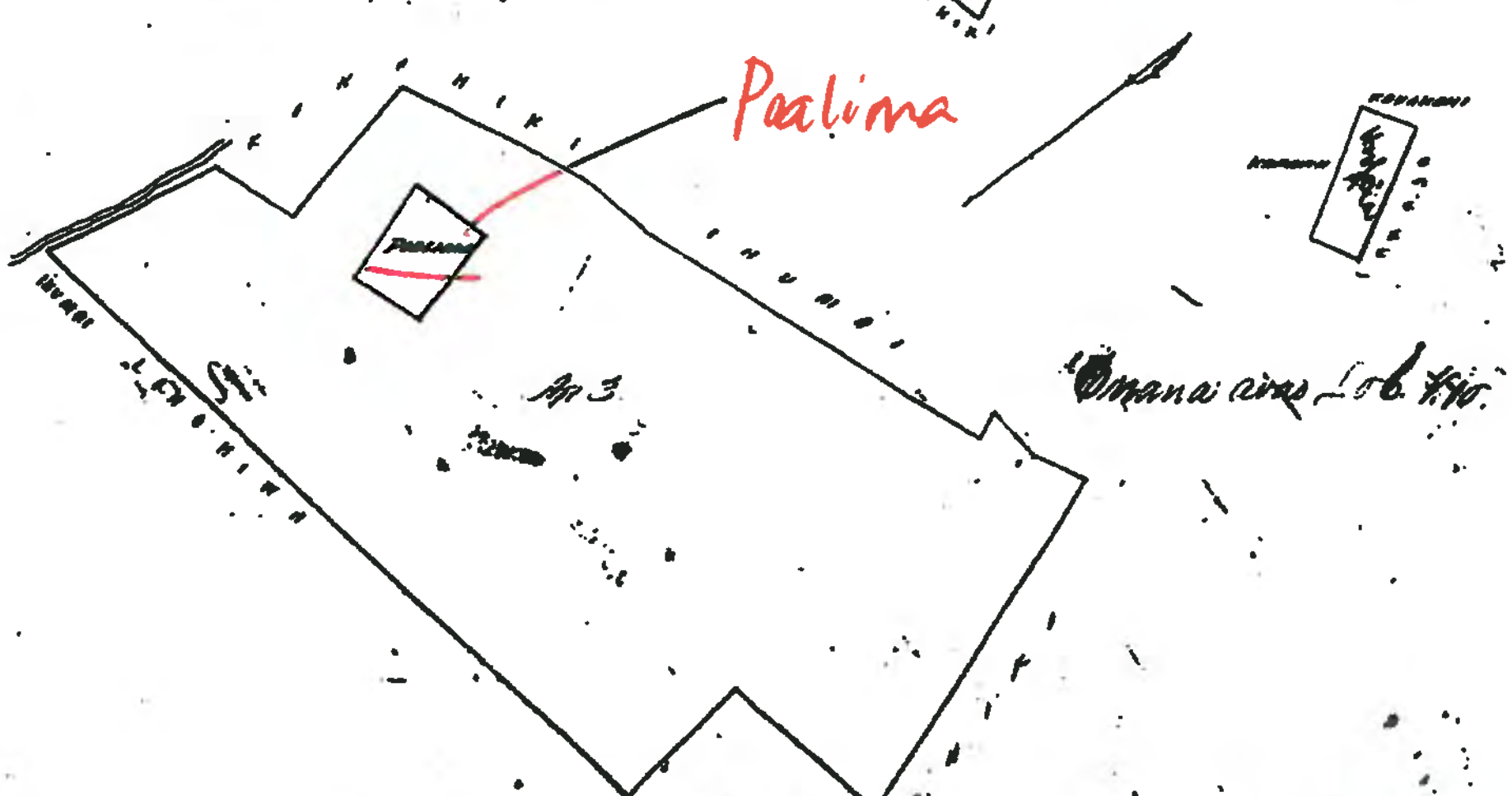

Omana aina Lob. 440.

MA 323
3 g²

711

Ukupaulea $5.00

W. L. Lee
G. M. Robertson
J. Kekaulahao
J. K. Smith

Honolulu Feberuari 11. 1854.

Helu 3396. Pilipowahine Lani Wailuku Maui

Apana 1. See Page 789
Kalo ma Kalaula 1 Ehomaka ma ke kihi Akau a e holo

Hi	58° ½	Ko. .50	Kh. ma ko Mahalele	
Ho	31°	Ki. 1.00	"	"
Ho	61°	Ko. .44	"	"
Hi	26°	Ki .50	"	Kahilikoula
Ik.	83°	Ki .78	"	Kawahaloma.
Ak	69 ½	Ki. .53	"	Apiki
Ak	22°	Ko. .73	"	
Ho	74°	Ko.	"	
Ak	24°	Ko.	"	a puna 13/100 Eka

Apana 2. Ehomaka ma ke kihi Akau a e holo

Ho	48° ½	Ko. 41	Kh. ma ka Pali.	
Ho	24° ½	Ki. 1.13	"	ko D. T. Conde
Ak.	68°	Ki .63	"	Kahilikoula
Ak.	30° ½	Ko. 1.28	"	Napela a kihi mua

ke kihi mua. 5/100 Eka.

E. Bailey. Meaana aina.

Wailuku Ianuari 14. 1854.



Ukupaulea $3.00

W. L. Lee
G. M. Robertson
J. Kekaulahao
J. K. Smith

Honolulu Feberuari 11. 1854.

Helu 402. Kaiahaukau Wailuku Maui

Apana 1 Kalo ma ka ili o Kalaula 1.
Ehomaka ma ke kihi Hema, a e holo.

Ak.	40°	Ko. 5.50	Kh. ma ko Apiki & Kealoha	
Ak.	51° ½	Ki. .19	"	Kuuluhi
Hi.	60° ¾	Ki. 2.41	"	"
Ho.	49°	Ki. 1.5	"	"

MA 323
484

Land Commission Award Number 2533, Apana 1 to Malaihi
(Volume 4, Page 376)



Scale 2 Chains to an inch.

Uku pau loa $7.00

W. L. Lee
Ioane Ii
G. M. Robertson
J. Kekaulahao
J. H. Smith

Honolulu Augate 4. 1851

Helu 2533 Malaihi ✓✓✓ Wailuku Maui

Palapala no ke ana ana i ke Kuleana 2533 no Malaihi, ma Wailuku mokupuni o Maui.

Apana 1. He aina kalo ma ka ili o Kalua o opu.

E hoomaka ma ke kihi Komohana o keia aina e pili ana me ko Mokuhaa a e holo ana A. 66°15' Hi. 2.33 Kaul. ma ka ili o Pohakupuukapueha, alaila He. 33° He. 18°30' Hi. 1.22 Kaul. ma Poalima; alaila A. 66° Hi. 89 Kaul. alaila He. 33° Hi. 52 Kaul. A. 68°30' Hi. 63 Kaul; alaila A. 18° K. 1.69 Kaul. ma ka Poalima wale no a hiki i ka palena o ka ili i olelo ia ae la; alaila A. 66°15' Hi. 7.20 Kaul. ma ka palena o ia ili; alaila A. 14°30' K. 88 Kaul. malaila no; alaila A. 73° Hi. 74 Kaul. ma ia no. alaila He. 12° Hi. 1.93 Kaul. ma ko Wahinekuapuu; alaila He. 25°30' K. 1.31. Kaul. malaila no; alaila He. 10° Hi. 1.76 Kaul. ma ka Poalima; alaila He. 7°15' K. 4.56 Kaul; alaila He. 60°30' K. 3.22 Kaul; alaila. He. 84°45' K. 1.26 Kaul. alaila He. 46°30' K. 1.18 Kaul; ma ko Kaluewa wale no; alaila A. 22°15' K. 3.19 Kaul. ma ko Mokuhau a hiki i kahi i hoomaka'i, a maloko o Apana 3 4/10 Eka.

Apana 2. He aina kalo ma ka ili o Limuu. E hoomaka ma ke kihi Ko-

mokana i keia Apana e pili ana me ko Ohule, a e holo ana He. 38°45' Hi.
3.10 Kaul. ma ko Ohule a i ka Poalima; alaila A. 53° Hi. 98 Kaul.; alaila He. 23°30' Hi.
1.33 Kaul.; alaila He. 56°30' K. 64 Kaul. ma ka Poalima wale no a i ko Kaupea;
alaila He. 38°45' Hi. 1.82 Kaul. ma ko Kaupea; alaila A. 44° Hi. 2.16 Kaul. ma ka
aina aupuni; alaila A. 29° K. 4.13 Kaul. ma ko Pai i ka Poalima; alaila He.
50°15' K. 1.41 Kaul. ma ka Poalima & Mauhili; alaila A. 41°15' K. 2.02 Kaul.
malaila no, alaila He. 50°45' K. Kaul. ma ko Aupuni a hiki i kahi i hoomaka-
kai, a maloko oia Apana 1 18/100 Eka.

Apana 4. He aina kalo ma ka ili o Halaula 2. E hoomaka ma kona kihi Komohana e pili ana me Kaumu & Poalima a e holo ana A. 57° Hi. 56 Kaul. ma ko Kaumu; alaila He. 31°30' Hi. 2.32 Kaul. ma ko Nafela; alaila He. 57°30' K. 55 Kaul. ma kona pahale; alaila A. 32°30' K. 1.71 Kaul. ma ko Naihili; alaila A. 26°30' K. 55 Kaul. ~~ma ko~~ Poalima a hiki i kahi i hoomaka ai, a maloko oia Apana 14/100 Eka.

Apana 5. He aina kalo ma ka ili o Palikau. E hoomaka ma kona kihi Komohana e pili ana me ko Makaena a e holo ana A. 65° Hi. 1.62 Kaul. ma ko Kaikumau; alaila He. 36° Hi. .86 Kaul. alaila He. 39° K. 1.39 Kaul. alaila A. 45° K. 1.55 Kaul. ma ko Makaena wale no, a hiki i kahi i hoomaka ai, a maloko oia Apana 18/100 o ka Eka.

E. Bailey
Mea ana

	E.	
Kahaoopu	3.40	✓
Umiu	1.18	✓ Hast 1.36
Halaula 2.	.14	✓
Palikau	.18	✓

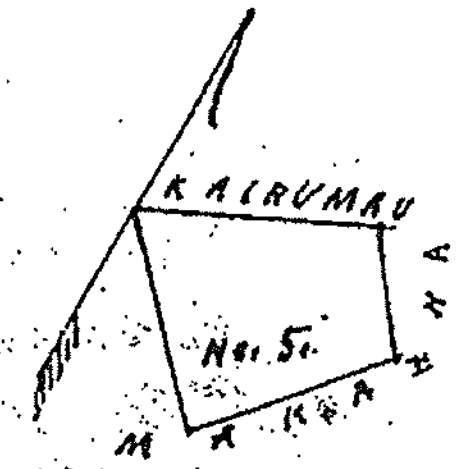

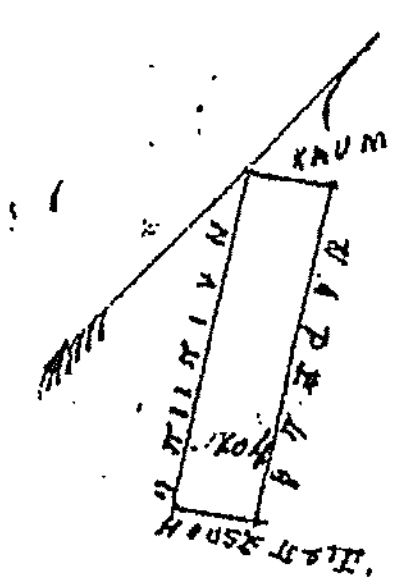

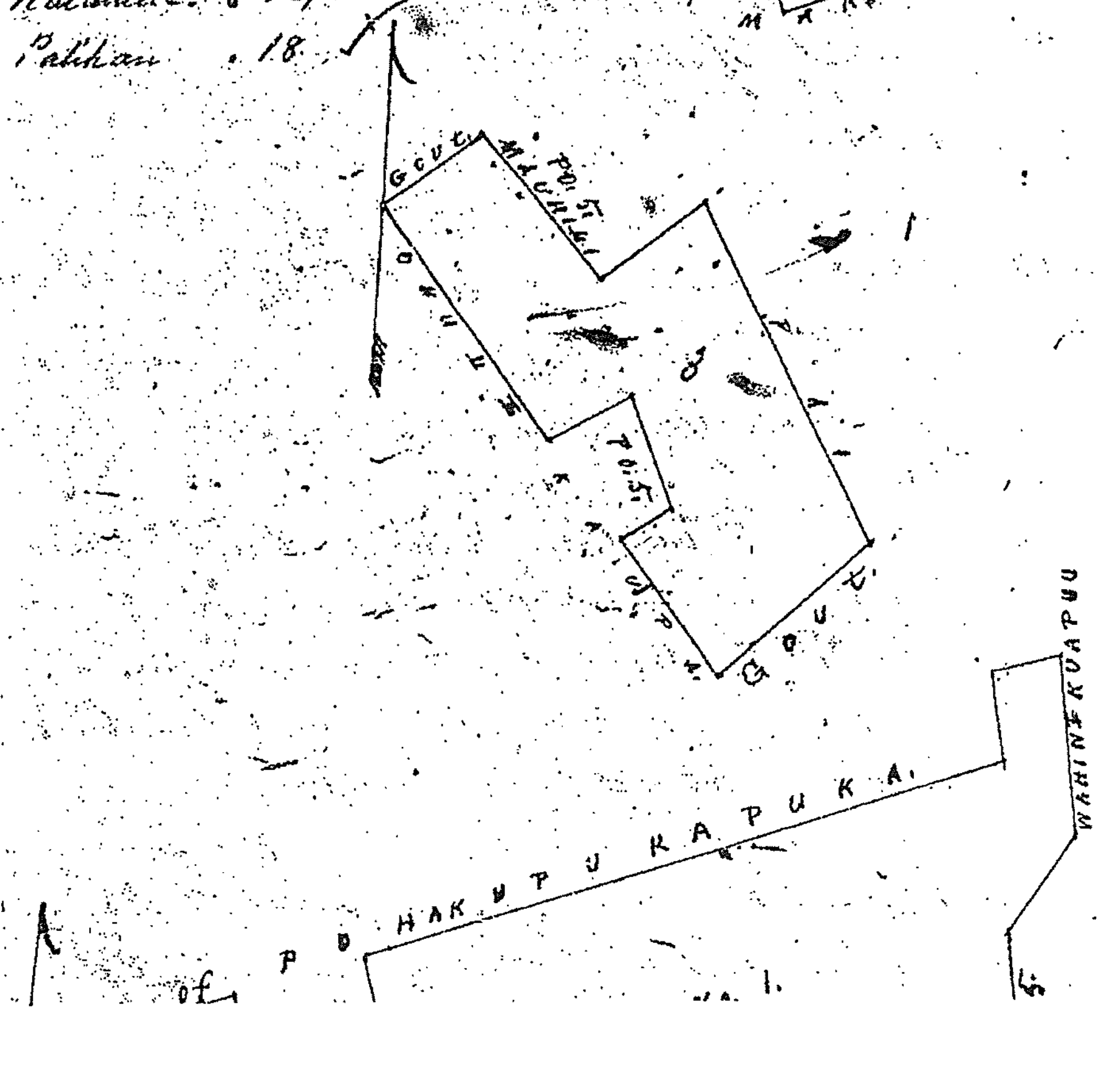

ko ia Apana 14/100 E[illegible]

Apana 5. He aina kalo ma ka ili o Palikau. E moe aku ma kona [illegible] Komohana e pili ana me ko Makaena a e holo ana A. 65° Hi. 1.62 Kaul. ma ke Kaihumau, alaila Ak. 60. 36° Hi. .86 Kaul. alaila Ak. 89 K. 1.39 Kaul, alaila [illegible] 45 K. 1.55 Kaul. ma ko Makaena wale no, a hiki i kahi i hoomaka ai, a [illegible] ko ia Apana 18/100 o ka Eka

E. Bailey
[illegible]

Kalnaoopu	3.40	✓
Umiea	1.18	✓ Hast 1.36
Halanla 2.	.14	✓
Palikau	.18.	✓

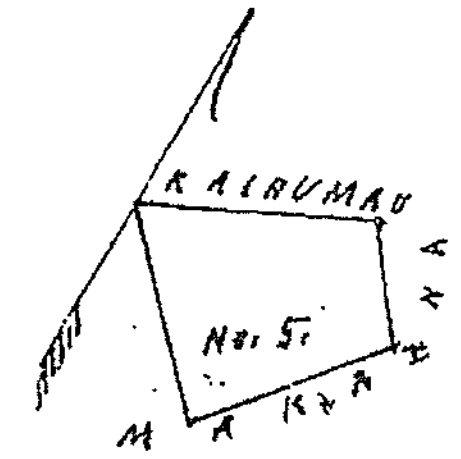

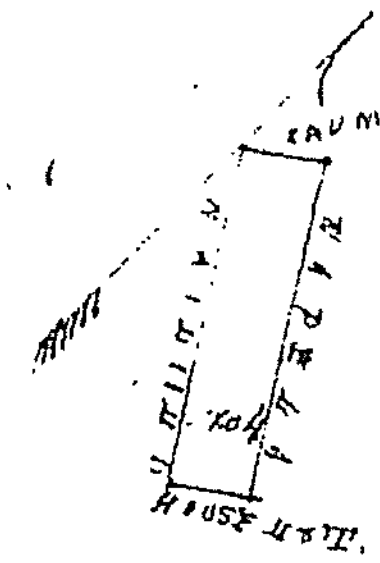

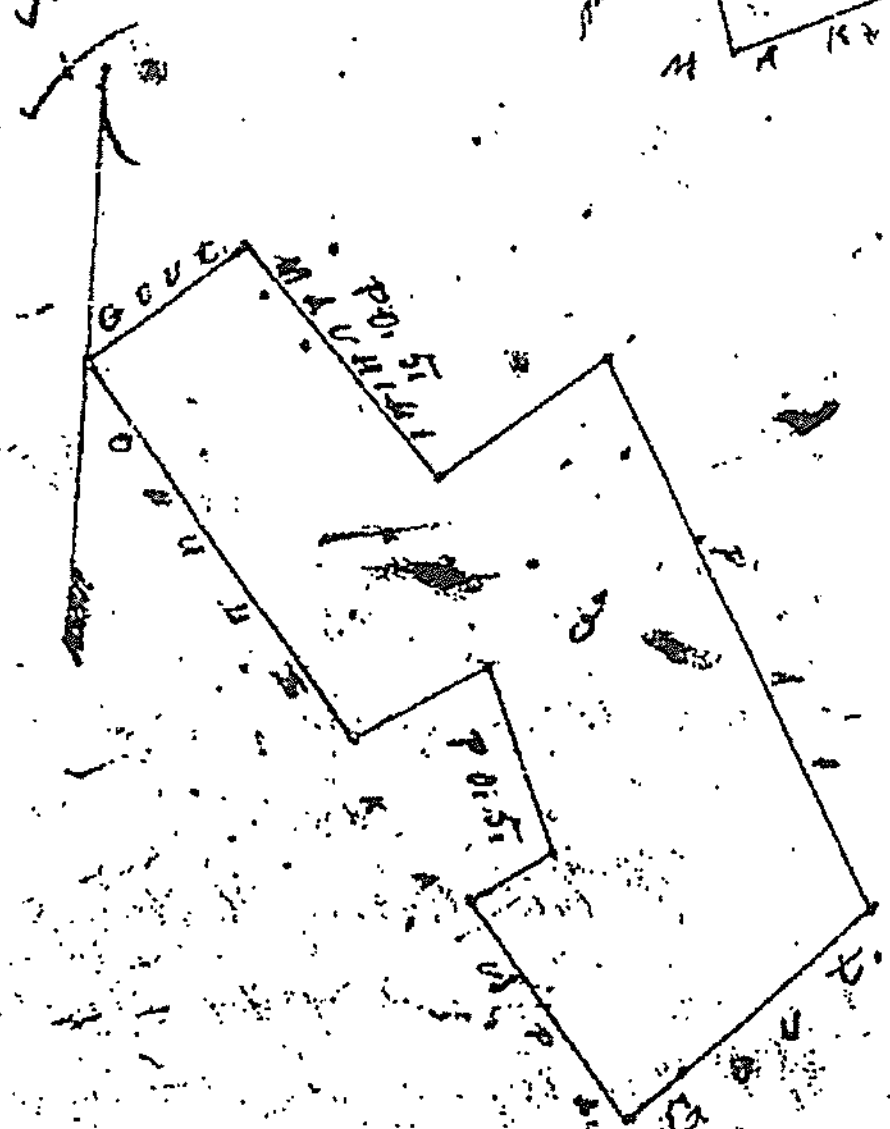

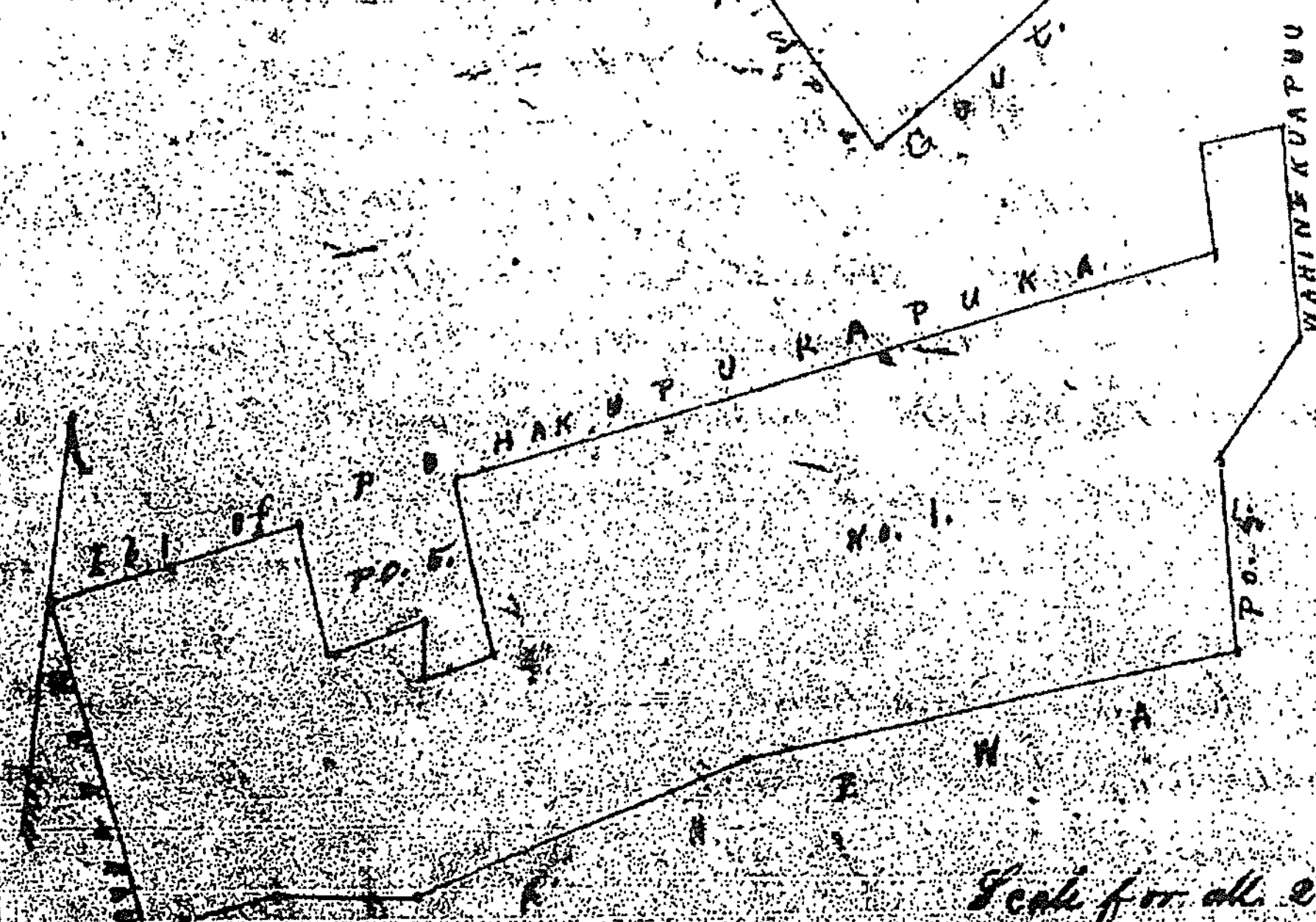

Scale for all 2 Chains to an inch

[illegible] $6.00

[illegible] G. M. Robertson
[illegible] J. H. [illegible]

Honolulu [illegible]

Royal Patent Number 6529
(Volume 24, Page 429); and

Royal Patent Number 6437
(Volume 24, Page 445)
Should be Royal Patent Number 6537

See R.P. 6551

HELU 6529

PALAPALA SILA NUI

A KE ALII, MAMULI O KA OLELO A KA POE HOONA KULEANA.

NO KA MEA, Ua hooholo na Luna Hoona i na kumu kuleana aina i ka olelo, he kuleana oiaio ko Malaihi Kuleana Helu 2533 ma ke **Ano Alodio** iloko o kahi i oleloia malalo.

Nolaila, ma keia Palapala Sila Nui, ke hoike aku nei o ~~Kamehameha V~~ Lunalilo, ke Alii Nui a ke Akua i Kona lokomaikai i hoonoho ai maluna o ko Hawaii Pae Aina, i na kanaka a pau, i keia la nona ibo, a no kona mau hope alii, ua haawi aku oia, ma ke **Ano Alodio** ia Malaihi i kela wahi a pau loa ma Wailuku ma ka Mokupuni o Maui penei na mokuna:

Apana 1. Aina Kalo ma ka Ili o Kaluaopu. E hoomaka ma ke kihi Akau, o keia aina e pili ana me Mokuhau a e holo ana Ak. 66°10' Hi. 2.33 Kaul. ma ka ili o Ahapuaakapuaka alaila
Ak. 18°21' " 1.22 " " " Poalima "
Ak. 66° " .87 " "
Ak. 5°23' " .62 "
Ak. 64°23' " .68 " "
" 15° Ko. 1.0[illegible] " " " " " ma ai ka ili i oleloia ae nei maluna alaila
" [illegible] Ko. [illegible] " " " ili "
" [illegible] Ko. .8[illegible] " " " ia wahi no "
" 75° Ko. [illegible] " " " "
Ak. [illegible] " 1.9[illegible] " " Ko wahine Kuapuu "
" 2[illegible] Ko. 1.01 " " ia wahi no "
" 10° Ko. [illegible] " " Poalima "
" [illegible] Ko. [illegible] " " Ko Kahiwa "
" [illegible] " 2.2[illegible] " "
" [illegible] " 1.2[illegible] " "
" [illegible] " [illegible] " "
Ak. [illegible] " [illegible] " " Mokuhau a hiki i ka hoomaka ana no Ak. 8 4/10 Acres.

Apana 2. Ka Kula ia.

Apana 3. [illegible] ma ka ili o Inoino. E hoomaka ana ke kihi Akau, o keia e pili ana me [illegible] Ak. [illegible] Hi. 2.10 Kaul. ma ka Auwai a i ka poalima alaila (Auwai holo)
Ak. [illegible] Ko. .[illegible] "
Ak. 3[illegible] " 1.00 "
" 5[illegible] Ko. .6[illegible] " " " Poalima i ko Kaupa "
" [illegible] Ko. 1.00 " " " Kauhi "
Ak. [illegible] Ko. 2.1[illegible] " " " [illegible] "
" [illegible] Ko. [illegible] " " " [illegible] i ka poalima "
Ak. 5[illegible] " 2.4[illegible] " " " Poalima o Mauliki "
Ak. [illegible] " 2.02 " " ia wahi no "
Ak. [illegible] " 1.8[illegible] " " Ko Aupuni a hiki i ka hoomaka ana. Ak. 1 1/10.

Apana 4. Aina Kalo ma ka ili Halaula 2.

(H. 58)

68
103

Maloko o Kaiu Mau Apana Eka

a oi iki aku, a emi iki mai paha. Ua koe nae i ke Apana na mine minerela a me na metela a pau.

No Makaki

na aina la i hawaiia ma ke **Aro Alodio** e na kona mau hooilina, a me kona waihona; na pili nae ka aulau a ka Poe Ahaolelo e kau like ai ma na aina alodio i kela manawa i keia manawa.

A i mea e ikea ai, ua kau au i ko'u inoa, a me ka Sila Nui o ko Hawaii Pae

Aina ma Honolulu i keia la 17 o June 187 8

By the King
The Minister of the Interior
Edwin A. Hall

Lunalilo R.

HELU 6434

PALAPALA SILA NUI

A KE ALII, MAMULI O KA OLELO A KA POE HOONA KULEANA.

NO KA MEA, Ua hooholo na Luna Hoona i na kumu kuleana aina i ka olelo, he kuleana oiaio ko *Pelipowahine & Lani i apana* Kuleana Helu *3396.* ma ke **Ano Alodio** iloko o kahi i oleloia malalo.

Nolaila, ma keia Palapala Sila Nui, ke hoike aku nei o ~~Kamehameha V~~ *Lunalilo*, ke Alii Nui a ke Akua i Kona lokomaikai i hoonoho ai maluna o ko Hawaii Pae Aina, i na kanaka a pau, i keia la nona iho, a no kona mau hope alii, ua haawi aku oia, ma ke **Ano Alodio** ia *Pelipowahine & Lani* i kela wahi a pau loa ma *Poino* *Waieha* ma ka Mokupuni o *Maui* penei na mokuna:

Ap 1. Ili o Pino. E hoomaka ma ke kihi Hem. o keia pili ma Kailiula.

Hk	62°	Ak	2.15	Kaul	ma	Kailiula
"	7½°	Ko	.40	"	"	"
"	45°	Ak	2.89	"	"	"
"	44°	"	.70	"	"	Poalima
"	25°	"	1.86	"	"	
Ak	60°	"	.80	"	"	Kahawai
"	20°	Ko	.88	"	"	Poalima
Hk	47°	"	.47	"	"	"
Ak	34°	"	.34	"	"	"
"	26°	Ak	.47	"	"	Pa
"	4½°	Ko	.80	"	"	"
"	[illegible]	"	1.76	"	"	Poalima
Hk	[illegible]	"	.33	"	"	& Pa
Ak	[illegible]	"	5.46	"	"	Pa
Hk	[illegible]	"	.7			

a hiki ma kahi i hoomaka ai. [illegible] [illegible] Eka.

Poalima. E hoomaka ma ke kihi Hem. o keia ma [illegible] Kalama.

Ak	97°	Ak	.7	Kaul
"	32°	"	[illegible]	
"	[illegible]	Ko	[illegible]	
Hk	[illegible]	[illegible]	[illegible]	

a hiki ma kahi i hoomaka ai. [illegible] Eka

Ap [illegible]. [illegible] Kailiula

Maloko o Weia Apana 66/107 Eka a oi iki aku, a emi iki mai paha. Ua koe nae i ke Aupuni na mine minerela a me na metela a pau.

No Pilipiwahine & Lani

ua aina la i haawiia ma ke **Ane Alodio** a no kona mau hooilina, a me kona waihona; ua pili nae ka auhau a ka Poe Ahaolelo e kau like ai ma na aina alodio i kela manawa i keia manawa.

A I MEA E IKEA AI, ua kau au i ko'u inoa, a me ka Sila Nui o ko Hawaii Pae Aina ma Honolulu i keia la 21 o Iulai 1873.

Lunalilo R.

By the King
The Minister of the Interior
Edwin O. Hall.

See R.P. 6529

HELU 6534

PALAPALA SILA NUI

A KE ALII, MAMULI O KA OLELO A KA POE HOONA KULEANA.

NO KA MEA, Ua hooholo na Luna Hoona i na kumu kuleana aina i ka olelo, he kuleana oiaio ko Kealaiki Kuleana Helu 2839 ma ke **Ano Alodio** iloko o kahi i oleloia malalo.

Nolaila, ma keia Palapala Sila Nui, ke hoike aku nei o ~~Kamehameha V,~~ Lunalilo ke Alii Nui a ke Akua i Kona lokomaikai i hoonoho ai maluna o ko Hawaii Pae Aina, i na kanaka a pau, i keia la nona iho, a no kona mau hope alii, ua haawi aku oia, ma ke **Ano Alodio** ia Kealaiki i kela wahi a pau loa ma Wailuku ma ka Mokupuni o Maui penei na mokuna:

[illegible]

[illegible] ma ka ili o [illegible]

[illegible] a e holo aku.

Ak. 65° Hi. 1.62 Kaul ma ka [illegible]

Ak. 36° " .86 "

Ak. 39° [illegible]

Ak. 45° [illegible] " ka [illegible]

Duplicate 6529

Maloko o Keamanu [illegible] 4. $\frac{60}{100}$ Eka

a oi iki aku, a emi iki mai paha. Ua koe nae i ke Aupuni na mine minerela a me na metela a pau.

No Malaihi

ua aina la i haawiia ma ke Ano Alodio a no kona mau hooilina, a me kona waihona; ua pili nae ke auhau a ka Poe Ahaolelo e kau like ai ma na aina alodio i kela manawa i keia manawa.

A I MEA E IKEA AI, ua kau au i ko'u inoa, a me ka Sila Nui o ko Hawaii Pae Aina ma Honolulu i keia la 17 o June 1873

By the King
The Minister of the Interior
Edwin O. Hall.

Lunalilo R.

NATIVE REGISTER
(HAWAIIAN)

he wahi kula maloo, he auwai ka palena ma ka hikina, he loi maloo hookahi aia ma waho o ia palena, he auwai ka palena ma ke komohana, he pa ka palena ma ka Akau, he kuaio ka palena ma ka hema.

Na Luteta Makahanohano
Wailuku

E ia keia mea i koe, he mala uala haole aia i Honuaula, he naio ka palena ma ka hikina, he mala Uala na Maawaiki ka palena ma ke komohana, pila nohoi ka palena ma ka Akau, he Alanui pii ka palena ma hema.

2533 Malaihi Sek 23 1847 Wailuku

E na Luna kuleana, ke hai aku nei au i kou mau loi. Ua mahi lele au ma kela wahi keia wahi, aia ma Umiu 26 loi, No Mauhili mai 19 loi, no Ohule

Maui mai 2 loi, no Haowao mai e 5 loi.

Aia ma Halaula kekahi mau loi oia 6 loi malaila, aia ma Kaupali he hahi mau loi oia, no Maliaena mai e 1 loi

Na Malaihi.

2534 Mahi Sek. 29 1847

Aloha oukou e na Luna Hoona ke hai aku nei au ia oukou i kou mau kuleana ma Ohia he Ili aina, ma

Maui Akikili 41 loi oia ilaila, he wahi kula. Ua pau me ka mahalo ia oukou

Mokuniliaumakua Laukalo.

Na Mahi.

Kūkulu ka 'ike i ka 'ōpua

OHA
Empowering Hawaiians, Strengthening Hawaii

back

Māhele 'Āina Index - Native Register - Reel 2 Volume 3 Image 01137

> Image Preview



Original Document: 01137

Size: 50.94 Kb

View image as:

Type:	Size:	Quality:
PNG	136.31 Kb	60% Size
DJVU	39.65 Kb	Full Size - requires DJVU plugin
PDF	133.28 Kb	Full Size - requires PDF plugin

> Locations

not available

> Metadata

PD Number
84909

Source
Native Register

Uploaded (Date)
07/06/2009

Accessrights (Rights)
Public

RelatedHelu
1. MD-NR-2533
2. MD-NR-2534

NextImage
MD-NR-R2-V3-I01138

PreviousImage
MD-NR-R2-V3-I01136

LastUpdated
Sun, 05 Jul 2009 21:45:57 -1000

Format
Image

LastAccessed
Fri, 28 Oct 2011 11:25:02 -1000

> Related Documents

No related document terms found

> Public Notes

No notes yet

Add/Remove public note

> Personal Notes

No notes yet

Add/Remove private note

back

SITE FUNCTIONS

- View my favorites
- Add to favorites
- Logout

NATIVE REGISTER (ENGLISH)

some dry land and has a fence which is the eastern boundary and there are also some hala trees there. A watercourse is the boundary on the west, the bank is the boundary on the north, and on the south is a watercourse and a bank. The correct witness, Pakamia, is dead -- we were the ones who worked together on these mo'os. There are many witnesses but perhaps they will not testify correctly because the tenants will talk to their konohiki. Furthermore, there is a house site,

a dry kula. A watercourse is the eastern boundary, there is also a dry lo'i outside of this boundary. A watercourse is on the west, a fence is on the north and a bank is on the south.
Wailuku. LUTHER MAKAHANOHANO

Here is this which remains -- an Irish potato field at Honuaula. The eastern boundary is a naio /false sandalwood tree?/, on the west is a sweet potato patch for Maaweiki, and also on the north. An ascending road is on the south.

No. 2533 Malaihi Dec. 23, 1847, Wailuku

To the Land Commissioners: I hereby tell of my lo'is. I cultivate them in jumps, in different places. At Umieu are 26 lo'i, 19 were from Mauhili, 2 were from Ohule, and 5 were from Kaowao. I have 6 lo'i at Halaula. At Kaupali I have 4 lo'i, from Mahaena.

MALAIHI

No. 2534 Mahi Dec. 29, 1847

Greetings to the Land Commissioners: I hereby state my claims, at Ohia, an 'ili at Ahikuli. I have 81 lo'i there and a kula. It is finished, with thanks to you all.
Mokuneleaumoku Laukalo. MAHI
/Translator's note: Land was awarded to Mahi at Kahaluu on Oahu/

No. 2535 Umiumi

To the Land Commissioners, Greetings: I hereby state my claim for land, consisting of 4 lo'i in Kamokulama, 1 wauke plantation in Pupuu, 1 pool and one lo'i in Puha, a sweet potato kula, 1 pond at Paleo, a lauhala tree at Paleo, and a lauhala tree at Puahia, 3 lo'i at Kanahau, a sweet potato field at Kaohao, a house site at Wailea.
Waimanalo, Koolaupoko, Dec. 30, 1847

UMIUMI

No. 2536 Ukikolo

To the Land Commissioners, Greetings: I hereby state my claim for an 'ili, Manu, and the kula. The second of my 'ilis is Malamalama. I have 3 lo'i at Olohana in the 'ili of Hekona, Kailua, Koolau, whose konohiki is Mahina. These were gotten by my makuas in the time of Kamehameha I, till myself at the present. The konohiki is Hoonaulu.

UKIKOLO

NR2533

copied on Hawaii State Archives public copier

NATIVE TESTIMONY (HAWAIIAN)

Kaupa Hoohikiia. Ua ike au i na Apana elua o Kaili i hoe. Apana 4 1 loi ma Puako Wailuku Apana 5, 6 loi ma Umiea ili ma Wailuku. Noa aku ka Apana 4. M. H. 1845. No Nailiili mai ka Apana 5, ia wa no, Aole mea keakea,

4 Eia na palena, O wau ma na aoao a pau

5 Eia na palena, M & W. Mauhili; M. J. Napela H. M. Kahawai o Wailuku

Kawai Hoohikiia Ua ike au 1 Loi ma Kalua ili ma Wailuku, oia ka Apana 6. No Batimea mai M. H. 1836, aole mea keakea.

6 Eia na palena, M. Ohule, W. Owau no, M. Ohule, M. Maaha,

2533 Malaihi Iulai 10, 1849

Keahi Hoohikiia Ua ike au elima mau Apana makeia mau ili o Wailuku malalo nei

Apana 1	Aimakalo	ili o	Kaluaoopu
" 2	"	"	Umiea
" 3	"	"	"
" 4	"	"	Halaula 2
" 5	Eha Loikalo	"	Palikaua.

Noa aku na Apana 1, 2, 3, 4, M. H. 1844, No Naea mai keia hou, No Makaena mai ka Apana 5, i M. H. 1844. Eha Loi pualima ma ka Apana mua Aole mea nana i keakea i kona noho ana.

1 Eia na palena, M. Mokuhau, W. ili o Pohakukupukupu, M. ili o Holu, M. ili o Kahua,

2 Eia na palena M. & W. Kaoao, M Mauhili M. Kaoao

3 Eia na palena, M. Kaupa & Naea, W. Naea M Pa, M Kahawai o Wailuku

4 Eia na palena, M Nailiili, W. Kaunu, M. Naea, M. Pahale no Malaihi no

NT 2533-1

5 Eia na palena M. Makuna, W Kahalelaau, M. Makaena, M. pela na.

490 Kapaaumuu Iulai 11. 1849

Kalaeloa Hoohikiia Ua ike au elua Apanakalo ma Kapuwakea ili ma Wailuku, Ua loaa keia aina mai ka wa o Auwae mai mamua o M. H. 1830, aole keakea,

1 Eia na palena, M. Kaualiiwai, W. Napahi, M. Apiki M. Pali o Wailuku

2 Eia na palena, M. Apiki, M. Kahawai o Wailuku M. Kuawa, M. Pali o Wailuku

3442 Kanaulu

Kamaka Hoohikiia, Ua ike au i kona Apanakalo ma Kapaaloa ili ma Wailuku, No Kailikiiwa mai M. H. 1835, Aole mea nana i keakea,

Eia na palena, M. Ewau W. Naea, M Popoki, M, Ili o Kapalaalaea

3236 Huku

Kahili Hoohikiia Ua ike au i kona Apana ma Lualinepii ma Wailuku, No Auwae mai mua o M. H. 1830. Aole mea keakea, ua make ia i ka M. H. 1848 o kona hooilina o kona makuahonowai wahine o Pelu, Elua Loi hooilina malaila,

Eia na palena, M. Kalawaiahonu, W. Naea M. Kalawaiahonu, M. Pali o Wailuku

7907 Kuke

Kahili Hoohikiia Ua ike au i kona Apana ma Oukea ili ma Wailuku. No Auwae mai mua

NT 2533-2

NATIVE TESTIMONY (ENGLISH)

Keahi sworn: I know of five parcels in these 'Ilis of Wailuku as follows:

Parcel 1. Taro land, 'Ili of Kaluaoopu
" 2. " " " Umieu
" 3. " " " "
" 4. " " " Halaula 2
" 5. Four taro lo'i, 'Ili of Palikana

Parcels 1, 2, 3, 4, were from me in 1844 and I had them from Naea. Parcel 5 was from Makaena in 1844. Four lo'i po'alima are in the first parcel. There is no opposition to his occupation of them.
1. is bounded mauka by Mokuhau, Waihee by the 'Ili of Pohakukupukupu, makai, 'Ili of Holu, Maalaea, 'Ili of Kahewa.
2. is bounded mauka and Waihee by Kaoao, makai by Mauhili, Maalaea by Kaoao.
3. is bounded mauka by Kaupa and Naea, Waihee by Naea, makai by Pa, Maalaea by Wailuku Stream.
4. is bounded mauka by Nailiili, Waihee by Kaumu, makai by Naea, Maalaea by house lot for Malaihi.

Page 627

5. is bounded mauka by Makaena, Waihee by Kahalelaau, makai by Makaena, Maalaea, the same.

No. 490 - Kapaweuweu July 10, 1849

Kalaeloa sworn: I know of two taro parcels in Kapaakea 'Ili in Wailuku. This land was gotten before 1830 fromthe time of Auwae. There is no opposition.
1. is bounded mauka by Kauakiiwai, Waihee by Napahi, makai by Apiki, Maalaea by Pali of Wailuku.
2. is bounded mauka by Apiki, Waihee by Wailuku Stream, makai by Keawe, Maalaea by Pali of Wailuku.

No. 3492 - Kanalulu

Kamaka sworn: I know his parcel of taro in Kapaaloa 'Ili in Wailuku. It was from Kailihiwa in 1835 and there is no opposition. It is bounded mauka by myself, Waihee by Naea, makai by Popoki, Maalaea by 'Ili of Kapalaalaea.

No. 3236 - Huku

Kahili sworn: I know his parcel at Luahinepii in Wailuku. It was from Auwae before 1830. There is no opposition. He died in 1848 and his heir is his makuahonowai wahine /mother in law/. There are two po'alima in it. It is bounded mauka by Kalawaiahonu, Waihee by Naea, makai by Kalawaiahonu, Maalaea by Wailuku Pali.

No. 7907 - Kuke

Kahili sworn: I know his parcel at Oukea 'Ili in Wailuku, which was from Auwae before

NT2533

copied on Hawaii State Archives public copier

FOREIGN TESTIMONY

Kaupo Sir. I know the C.t has no kalo land in the ili of Pua by, nalon is Lanai.

No 1. is a lot

" 5. " 1 lot.

The C.t rec.d No 1. from me, and No 5 from Kalili in 1845. and his title was never disputed.

No 1. is bounded Mauka and all sides, by my land.

No 5. is bounded Mauka and Waikea sides, by Kaulili's land Makai, by Kipolo's land Waikea, by Kahauai's Waikea.

Oani Sir. I know no piece of kalo land of mine to belonging to the C.t in Kalua, Waikea, Maui.

The C.t rec.d it from Barimaui in 1836 or 1837, and his title was never disputed.

It is bounded Mauka by Akuli's land Waikea by my land Makai, by Akuli's land Mauka, by Kaaha's land.

C. 2533 Waiakoi

Kalili Sir. I know the lands of the C.t by, consist of 5 pieces in Waikea, Maui.

No 1 is a kalo land in Kalawaipuu.

" 2. " " " " " Uniuu.

" 3. " " " " "

" 4. " " " " " Kaiwa 2.

" 5. " " " " " Pueleua.

No. 1 is rec.d from me in 1845 and No 2 & 4 also and No 3. Kaiwa. No 5 he rec.d from Kalauna in 1848. His title has never been disputed. There are 4 fonalina in No 1.

No 1 is bounded Mauka by Kaulili's land Waikea, by Kaiwa, by Kaiwa, Makai, by Kili's Mauka, by Kaiwa.

No 2. is bounded Mauka & Waikea sides, by Kaiwa's land Makai, by Kaulili's land Mauka, by Kaiwa's lands

No 3. is bounded Mauka, by Kaupo & Kaia's land Waikea, by Kahauai's land Makai, by Ipuu's lands Mauka, by Kahauai's Waikea.

No 4. is bounded Mauka, by Kalili's land Waikea, by

FT2533

copied on Hawaii State Archives public copier

Kaimu's land. Makalaea, by His Honor &c.
No. 2, is bounded Mauka, by Hakiwaina's land. Waihee, by Hakaleleau's land. On other two sides, by Hakiwaina's land

Cl. 490 Kapuniwaena.

Kilikina, Sw. I know the lands of the Clt. They consist of 2 pieces in the ili of Papuhau, Wailuku, Maui.
The Clt. rec^d these lands in the days of Keawe before 1830, and his title has never been disputed.
No. 1 is bounded Mauka, by Kaeakuimoe's land. Waihee, by Kapiohi's land. Makai, by Apiki's land. Makalaea, by the Pali.
No. 2 is bounded Mauka, by Apiki's land. Waihee, by the Creek of Wailuku. Makai, by Keawe's land. Makalaea, by the Pali.

Cl. 3492. Kaualuhe.

Kaualua Sw. I know the lands of the Clt. It is one piece of kalo land in the ili of Kapalaalaea, Wailuku, Maui.
The Clt. rec^d it from Kaililiwa in the year 1835, and his title is not disputed.
It is bounded Mauka, by my land. Waihee, by Kaua's land. Makai, by Kapiohi's land. Makalaea, by the ili of Kapalaalaea.

Cl. 5236. Hoika.

Kaliliki Sw. I know the land of the Clt. It is one piece of kalo land, in the ili of Kaahinapili, Wailuku, Maui.
The Clt. rec^d this land from Keawe before 1830. His title was never disputed up to his death in 1848. His heir is Piiku his brother in law. His wife is dead. There are 2 pa-lima kii in this piece.
It is bounded Mauka, by Kalaunuikaua's land. Waihee,

FT 2533 (cont'd)

copied on Hawaii State Archives public copier

Water Related Terms for Various Land Commission Awards in Wailuku

LCA	RP	Awardee	Water Terms cited in Metes and Bounds Description
406 Ap1	5376	Napela	This award contains many lo'i maloo (dry taro) patches
453 Ap 1,2	997	Kuihelani	Ap 1 is bounded by a Poalima and Ap 2 is the site of lo'i(taro patches)
2434	6397	Kahooke	A Poalima (ali'i taro patch) cited as a boundary
2436 Ap 1,2,3	2009	Kahaiki	All 3 Apana are identified as kalo (taro) lots and Apana 2 cites an auwai (ditch)
2495 Ap 1,2,3,4	7790	Kaiaholokuaau	A Poalima sits within Apana 4
2502 Ap 1,3	5973	Ihumai	Apana 1 & 3 are kalo (taro) lots and an auwai runs through Ap 3
2503 Ap 2	3652	Ohule	Apana 2 is a kalo (taro) and house lot bounded by a Poalima
2533 Ap 1	6529 & 6437	Malaihi	Apana 1 is an aina kalo (taro land) bounded by a Poalima
3225	6298	Opunui	A Kahawai (stream) and 2 Poalima lie within this parcel that is bounded by an auwa
3237 Ap 3	6888	Hewahewa	A Poalima is surrounded by this parcel bounded by an auwai (ditch)
3275E	5154	Kaleo	Parcels 1 & 4 contain a kahawai (stream) and Poalima
3292		Mua	Identified as a kalo (taro) lot containing auwai (ditch) and Poalima
3294B Ap1M1 & M2, Ap2	6102	Moomooiki	Ap1 M1, Ap 1M2, Ap2 all identified as kalo (taro) lots with an auwai adjoining
3330	4424 & 4622	Lonohiwa	A kalo (taro) lot with an auwai adjoining
3335	7774	Naonohi	Identified as a kalo (taro) lot containing auwai (ditch)
3387	6065	Pooliilii	Award identified as having 9 lo'i (taro patches)
3388	6101	Paiwi	A kalo (taro) lot with an auwai adjoining
4461 Ap 1,2	6630	Kawaa	Both parcels identified as kalo (taro) lots



Honolulu August 4 1851

Helu 2533. Kalaihi — Wailuku, Maui

... ke Kuleana 2533 ... Kalaihi ...

Poalima = ali'i taro patch

taro land in the 'ili of Kaluaoopu

S 18°30' E 1.22 chains along the Poalima

N 18° W 1.69 chains along the Poalima

S 10° E 1.76 chains along the Poalima

Vol 4
pg 376
LCA 2533 1
1/2

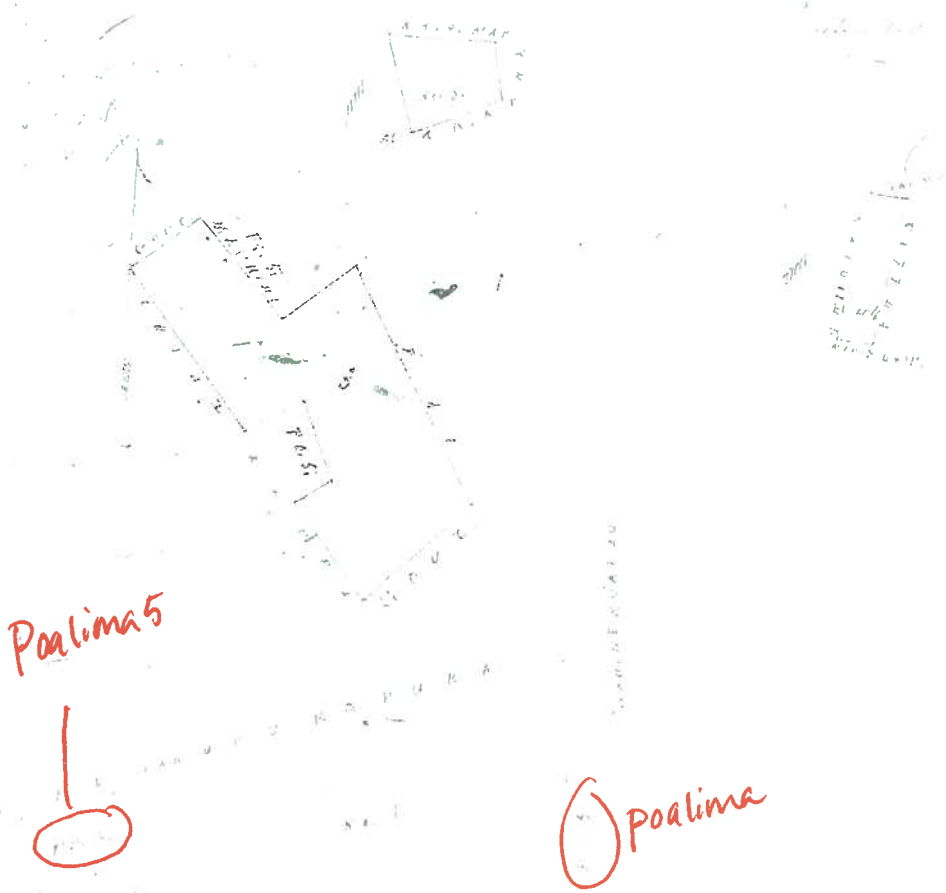

Vol 4 p377
LCA 2533

2/2

Land Commission Award Number 3387 to Pooliilii
(Volume 7, Page 469)

G. M. Robertson
J. Kikaulahao
J. H. Smith

Honolulu Ianuari 7 1854.

Helu 3387 Pooliilii ✓ Wailuku Maui.

3 Loi ma ka ili o Kahewa.

Ehomaka ma ke kihi Hema o ke loi.

Ak.	70° ¼	Ko.	3.07	Ak. ma ke Moomooiki.
Ak.	13°	Ko.	2.29	" " ka Auwai.
Hi.	72° ½	Ko.	1.77	" " ke Kuahiki
Hi.	17° ½	Ko.	.83	" " " "
Hi.	67° ½	Ko.	2.30	" " " "
Ak.	24° ¼	Ko.	2.02	" " " "
Hi.	66°	Ko.	.62	" " " "
Hi.	34°	Ko.	3.03	" " " " a hiki ma ke kihi mua. 58/100 Eka

Wailuku Novemaba 17 1853. E. Bailey, [illegible]

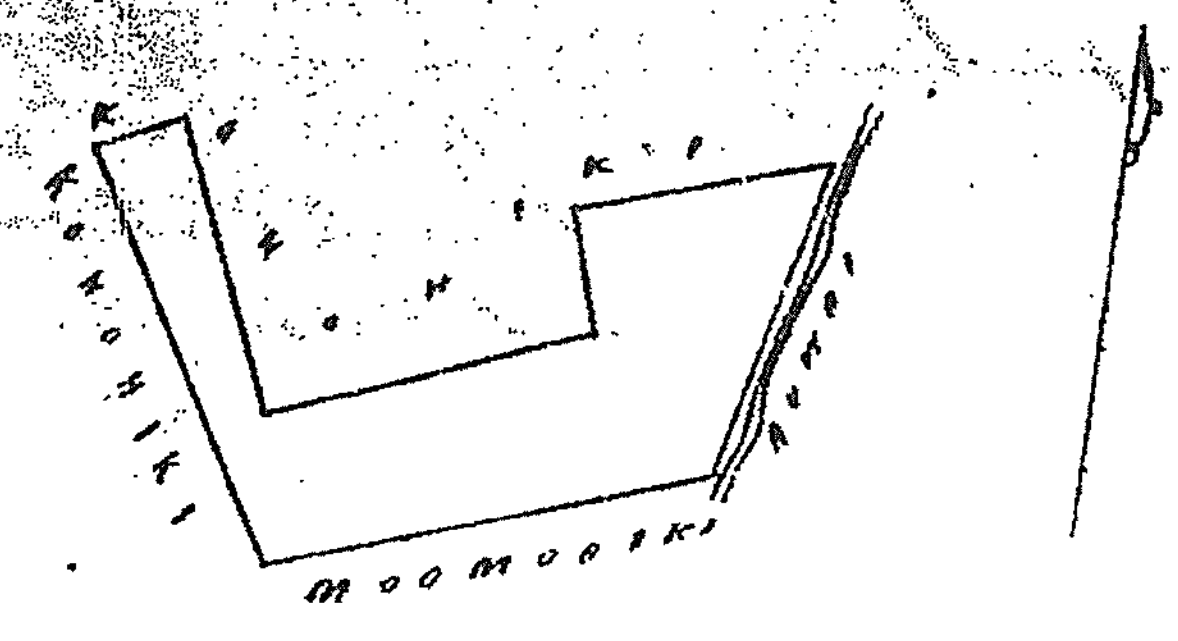

Uku pau loa $4.00

W. L. Lee
G. M. Robertson
J. Kekaulahao
J. H. Smith

Honolulu Ianuari 7. 1854.

Helu 2436 Kahaiki

Wailuku Maui

Apana 1. Kalo ma ka ili o Pohakupuhupuhu
Ehoomaka ma ke kihi Akau, a e hiki

He.	63° 3/4	Ko.	2.08	Kh. ma ka Kaiaholokuaua
He	18° 1/4	Hi.	1.05	" " " Kauhuku
Ak.	62° 3/4	Ko.	2.18	" " "
Ak.	25° 1/2	Ko.	1.00	" " " a hiki ma ke kahi i hoomaka. 22 /100 eka

Apana 2. Kalo ma ka ili o Holu. Ehoomaka ma ke kihi Hema o ka

Royal Patent Number 6065
(Volume 23, Page 295)

HELU 605

PALAPALA SILA NUI

A ke Alii, mamuli o ka olelo a ka Poe Hoona Kuleana.

NO KA MEA, Ua hoohalo na Luna Hoona i na kuma kuleana aina i ka olelo, he kuleana olaio ia Poohala Kuleana Helu 5387

ma ke Ano Aloalo iloko o kahi i oleloia malalo.

Noiaila, ma keia Palapala Sila Nui, ke haiko aku nei o Kamehameha IV., ke Alii nui o ke Akua i kona lokomaikai i hoohalo ai ia aina o ko Hawaii Pae Aina, i ne kanaka a pau, i kela la oona iho a no kona mau hope alii, ua hawi aku oia, ma ke Ano Aloalo ia Poohala Hookahi

i kela ..... wahi a pau ma ma

ma ka mokupuni o Maui ..... penei na mokuna ;

9 ts. Ili i Kahewa Ohomaka ma Pa Ah Ka.

Mau 30½ Ma 3.97 Ili Ma Ka Moomooki

" 8 " 2.39 " " Ka Auwai

Ama 32 Ama 1.77 " " Konohiki

" 12½ Ma 0.25 " " "

" 21 Ama 3.10 " " "

Ama 24½ " 2.02 " " "

Ama 1 Ma " 42 " " " "

Ama 39 Ma 3.03 " " " "

0.58 Ma

Melaka o ...... [illegible] ...... [illegible] ...... 0 .. 15 ...... [illegible]

a me [illegible] ...... [illegible]

Ke ...... [illegible] ......

[illegible] ma Honolulu [illegible] ...... [illegible]

[illegible]

[illegible]

[illegible] ma Honolulu i keia la ......

1 ...... February ...... 189[illegible]

[illegible]

[illegible]

[illegible]

NATIVE REGISTER (HAWAIIAN)

3384 Pishia

M Aloha na Luna Hoona kuleana. Ke hoopii aku nei au i kou kuleana i Laie 3 loi, i Paunia 1 loi, i Papohaku 14 loi, oia kou kuleana, he wahi kula pekahi, ua pau. Aloha na Luna Hoona
Wailuku Na Pishia
5 Jan. 1848.

3385 Pahoa

M He hai aku nei au i koū mau loi, aia i Kahewa 16 loi, na loi malo 3, he kula, he wahi ahua i Ahuena 6 loi kula Auwai 1 ahua, oia kou mau kuleana
Aloha maikai na Luna hoona
Wailuku Jan. 10, 1848. Na Pahoa

3386 Pehuino

M Aloha maikai na Luna Hoona Kuleana. O wau o Pehuino i Paukukalo. He hai aku nei au i na mea Hanohano oia na Luna Hoona kuleana o koū mau loi 23, aia ma Kapaaloa, 3 loi i Paunia, 1 loi i Holu, 1 loi, oia koū kuleana aina loi mahi. Hale me kahi kula mawaho, oia koū kuleana. Aloha maikai na Luna Hoona kuleana
Wailuku 4 Jan. 1848. Na Pehuino

3387 Pooliilii

M. Aia ma Kahewa koū mau loi 9 i kia mui no ia o koū mau wahi loi e

NR 3387-1

noho nei, oia iho la no. Aloha me
ka mahalo
Wailuku Jan. 6. 1848 Na Pookilii

3388 Paiwai
Aia ma Kapalaalaea
Mo koʻu kuleana loi 53. Kumu Lauhala
2, oia kou mau kuleana e noho nei. He haole nona mai
kau. Aloha me ka mahalo
Wailuku Na Paiwi
6 Januari 1848.

3389 Pinao
Owau o Pinao ihu ole, oia
ma Pouniu koʻu wahi i noho ai,
Mo. malaila koʻu mau loi, a pauku
aina, elua pauku aina oʻu, aia
ma Paaloa ia pauku aina, no
kuu punalua, no Kuapuu, owau
no ia, owau no kona hope, oia
ia kuleana. Me ka mahalo
Wailuku Na Pinao
5 Januari 1848.

Wailuku Dek 25, 1847

3390 Paele
Aloha oukou a pau loa
Mo e na Luna Hoona kuleana, ua hai
mai ka Elele ia makou, e hai ku
i na kuleana, aia i Pohakea e pili
ana i Pohaku 32 loi, 1 puhala, 1
kula, koʻu kuleana ia
Na Paele

NR 3387-2

Kūkulu ka 'ike i ka 'ōpua

OHA
Empowering Hawaiians, Strengthening Hawai'i

back

Māhele 'Āina Index - Native Register - Reel 3 Volume 6 Image 01226

> Image Preview



Original Document: 01226

Size: 41.08 Kb

View image as:

Type:	Size:	Quality:
PNG	112.03 Kb	60% Size
DJVU	28.68 Kb	Full Size - requires DJVU plugin
PDF	109.18 Kb	Full Size - requires PDF plugin

> Locations

not available

> Metadata

PD Number
86524

Source
Native Register

Uploaded (Date)
07/06/2009

Accessrights (Rights)
Public

RelatedHelu
1. MD-NR-3384
2. MD-NR-3385
3. MD-NR-3386
4. MD-NR-3387

NextImage
MD-NR-R3-V6-I01227

PreviousImage
MD-NR-R3-V6-I01225

LastUpdated
Sun, 05 Jul 2009 21:48:14 -1000

Format
Image

LastAccessed
Tue, 10 Jan 2012 15:00:56 -1000

> Related Documents

No related document terms found

> Public Notes

No notes yet

Add/Remove public note

> Personal Notes

No notes yet

Add/Remove private note

NATIVE REGISTER (ENGLISH)

copied on Hawaii State Archives public c

No. 3382 - Pa

Page 68

Hear ye, ye Land Commissioners: I hereby state that I have 30 lo'i at Iao, makai. I, Pa, whose claim this is, have 18 lo'i at Kuupaa, a total of 32 /sic/. Those are my claims which are stated respectfully to you, the Land Commissioners.
Wailuku, Jan. 4, 1848

PA

No. 3383 - Paele

Greetings to the Land Commissioners: I hereby state that I have 22 lo'i at Pohakea and a kula. Pohakea adjoins with Kapohaku. There is a hala tree. Farewell to the Land Commissioners.
Wailuku, 11 Jan. 1848

PAELE

No. 3384 - Piohia

Page 69

Greetings to the Land Commissioners: I hereby petition for my claim at Laie, with 3 lo'i, in Pauniu, with 1 lo'i, in Papohaku, with 14 lo'i. That is my claim. There is also a small kula. It is finished. Farewell to the Land Commissioners.
Wailuku, 5 Jan. 1848

PIOHIA

No. 3385 - Pahoa

I hereby tell of my lo'is. At Kahewa are 16 lo'i, and 3 dry lo'i, a kula and a hill. In Ahuena are 6 lo'i, a kula, a watercourse and a hill. Those are my claims. Farewell to the Land Commissioners.
Wailuku, Jan. 10, 1848

PAHOA

No. 3386 - Pehuino

Greetings to the Land Commissioners: I, Pehuino, of Paukukalo, here by state to the Honorable Land Commissioners that I have 23 lo'i. At Kapaaloa, 3 lo'i at Pauniu, 1 lo'i at Holu, 1 lo'i. That is my claim for cultivated lo'i land. There is a house and a kula outside which is my claim. Farewell to the Land Commissioners.
Wailuku, 4 Jan. 1848

PEHUINO

✓ No. 3387 - Pooliilii

My 9 lo'i are at Kahewa, this is the total of my lo'is

Page 70

which are occupied, that is it. A respectful farewell.
Wailuku, Jan. 6, 1848

POOLIILII

NR 3387

NATIVE TESTIMONY (HAWAIIAN)

Cl. 3294 C Ihuole

The Claimant made oath that Kahale the Luna Auhau of Wailuku wrote out his claim and that it was sent in to the Commission in January 1848.

Hoolana Sw. The Clts land consists of one Mo of kalo land in the ili of Papohaku, Wailuku, Maui

The Claimant received it from D. Kaauwai in 1845, and he from Gov. Namakeha, and his title has never been disputed

It is bounded Mauka, by D. Kaauwai's land. Waiehu, by Iacai's land. Makai, by Kaulahea's & my land. Maalaea, by the King's Ora.

Cl. 3294 D Kahue

The Claimant made oath that Naleipuleho wrote out and sent in his claim in December 1847.

Hoolana Sw. The Clts land consists of two pieces in Wailuku Maui

No 1. is a Mo of kalo land in Papohaku

" 2. " 2 lois " " " " Kapalaalaea

The Claimant received No 1 from Kuapu in the year 1846 and he from D. Kaauwai, and he from Gov. Namakeha. and No 2. from Haae in 1843, and he from Kalawaiahoina in olden times. His title is not disputed.

No 1. is bounded Mauka and all sides, by D. Kaauwai's land.

No 2. is bounded Mauka, by Kuapuni's land. Waiehu, by Loiwaea's land. Makai, by Naae's land. Maalaea, by Paluai's land.

Cl. 3387 Poliuli

Moomoiki Sw. The Clts land is 9 lois in the ili of Kaluaa, Wailuku, Maui

He received them from me in 1843. and I from Kaahumanu the Queen. His title has never been disputed.

It is bounded Mauka, by "Kaluaapui" an ili. Waiehu, by

NT 3387.

the same. Makai, by the ili of Waikani. Maalaea, by the ili of Pohakuku pukupu.

Cl. 3470. Kaikiani.

D. Kaauwai Sw. The Clt's land consists of three pieces in the district of Wailuku, Maui.
No. 1 is one loi in Hulaula 3
" 2 " 2 loi " "
" 3 " " loi " Pain.
The Claimant received No. 1 & 2 from Aneke in 1831 and No. 3 from Maukili before 1839. and his title has not been disputed except to No. 1 & 2. Kaumu put in Claim for them in 1846. and took them away. The Claimant was a Constable and did not go to the poalima, because the Governor or Law excepted such officers from such work, and therefore Kaumu took these pieces away in 1846. The Claimant died in 1848 and his wife Hina is his heir in Connection with his child.
No. 1 is bounded. Mauka and Waikee sides, by Puaa's land. Makai, by Kaumu's land. Maalaea, by the Pali.
No. 2 is bounded. Mauka and Waikee sides, by my land. Makai by Pepei's land. Maalaea, by the Pali.
No. 3 is bounded. Mauka and all sides, by Maukili's land.

Wailuku, July 24. 1849.

Commenced hearing the claims of Waikee.

Cl. 2383. L. Kamuwai.

Haili Sw. I know the lands here claimed. They are four pieces in Kula, Maui. They are as follows:
No. 1 is a Potato Patch in the Ahupuaa of Waiakoa.
" 2. " " " " " " Waiopue.
" 3. " " Sweet Potato Patch " " "
" 4. " an Irish potato-patch " " " Kalialinui.
The Claimant received No. 1 from Kaiahiu in 1837. No. 2 & 3 from Kaahumanu I in 1831 or 1832. and No. 4. from Maikaaloa in the year 1841 and he from the King. His title was never disputed.

cont
NT 3381-2

(A)

Kūkulu ka 'ike i ka 'ōpua

Empowering Hawaiians, Strengthening Hawai'i

back

Māhele 'Āina Index - Native Testimony - Reel 3 Volume 8 Image 00781

> Image Preview



Original Document: 00781

Size: 64.98 Kb

View image as:

Type:	Size:	Quality:
PNG	141.26 Kb	60% Size
DJVU	52.91 Kb	Full Size - requires DJVU plugin
PDF	134.9 Kb	Full Size - requires PDF plugin

> Locations

not available

> Metadata

PD Number
92015

Source
Native Testimony

Uploaded (Date)
07/06/2009

Accessrights (Rights)
Public

RelatedHelu
1. MD-NT-3294C
2. MD-NT-3294D
3. MD-NT-3387

NextImage
MD-NT-R3-V8-I00782

PreviousImage
MD-NT-R3-V8-I00780

LastUpdated
Sun, 05 Jul 2009 21:55:52 -1000

Format
Image

LastAccessed
Fri, 13 Jan 2012 14:58:42 -1000

> Related Documents

No related document terms found

> Public Notes

No notes yet

Add/Remove public note

> Personal Notes

No notes yet

Add/Remove private note

back

SITE FUNCTIONS

- View my favorites
- Add to favorites
- Logout

NATIVE TESTIMONY (ENGLISH)

1. is bounded by the land of Z. Kaauwai.
2. is bounded mauka by the land of Kuapuu, Waihee by the land of Lonoaea, makai by the land of Naai, Maalaea, by the land of Pahoa.
/In English: See page 66, N. 16 Testimony/

✓ No. 3387 - Pooliilii July 23, 1849

Moomooiki sworn: I know his land, nine taro lo'i in the 'Ili of Kahewa, in Wailuku, one parcel. His land was from me, and I had it from H. Kalama. No opposition. It is bounded mauka by the 'Ili of Kaluaoopu, Waihee, the same, makai by the 'Ili of Waikani, Maalaea, 'Ili of Pohakupukupu.

No. 3470 - Kaihuanu

Z. Kaauwai sworn: I know of these three parcels in these 'Ilis of Wailuku:

Parcel 1. 1 lo'i in Halaula 3
" 2. 2 " " " "
" 3. 1 " " Umieu

Parcels 1 and 2 were from Anehe in 1831. Parcel 3 was from Mauhili before 1839. The two parcels at Halaula were opposed by Kaumu; they were dispossessed without fault. There is no opposition to the parcel at Umieu. The reason the parcels at Halaula were taken by Kaumu was because of /his/ not going to work on the work days.
John Young, the Governor of Maui, had ruled that the policemen did not have to go to the work days. Kaihuanu was a policeman. He died in 1848 and his heir is his wahine and the child.
Parcel 1 is bounded mauka by the land of Puaa, Waihee, the same, makai,

the land of Kaniu, Maalaea, Pali.
2. is bounded mauka and Waihee by my land, makai by Peepee, Maalaea, by Pali of Wailuku.
3. is surrounded by the land of Mauhili.

No. 2227 & 3017 - Manu & Kahookano Waikapu, July 13, 1849

Kaili sworn: I know his four parcels of land at Waikapu.

Parcel 1. Taro mo'o in the 'Ili of Palama
Parcel 2. 1 lo'i " " " "
Parcel 3. Taro mo'o in the 'Ili of Ohia
Parcel 4. 2 lo'i " " " "

All these lands were from his wahine, from the time of Kamehameha I. There is no opposition to these four parcels, nor any po'alimas.
1. is bounded mauka by the land of Mahoe, Waihee by the land of Keaweamahi, makai by Waikapu Stream, Kula, land of Keaweamahi.
2. is bounded mauka by the land of Kamai, Waihee by the land of Mahoe, makai by stream, Kula, the same.
3. is bounded mauka by the land of Kuheleloa, Waihee by the land of Kauhi, makai by Stream, Kula, by the land of Alihi.
4. is bounded mauka by the land of Kaelemakule, Waihee by my land, Kula by stream, makai, the same.

N7 3387

copied on Hawaii State Archives public copier

FOREIGN TESTIMONY

Cl. 3294 C Muolo.

The Claimant made oath that Kaluahi the Luna Auhau of Wailuku wrote out his claim and that it was sent in to the Commission in January 1848.

Keaumu sw. The Clts land consists of one lo'i of kalo land in the ili of Papaakoko, Wailuku Maui.

The claimant received it from L. Haalilio in 1845, and he from Gov. Kuakini, and his title has never been disputed.

It is bounded Mauka, by L. Haalilio's land. Hema, by [illegible]'s land. Waihee, by Kaulahea's & my land. Makai, by the King's [illegible]

Cl. 3294 D Kahue.

The Claimant made oath that Kalaipolika wrote out and sent in his claim in December 1847.

Keaumu sw. The Clts land consists of two pieces in Wailuku Maui.

No 1. is a lo'i of Kalo land in Papaakoko

" 2. " 2 lo'i " " " " Kapalaalaea

The Claimant received No 1 from Lilupu in the year 1846 and he from L. Haalilio, and he from Gov. Kuakini. and No 2. from Naei in 1843, and he from Kalaniaiakeau in older times. His title is not disputed.

No 1 is bounded Mauka and all sides, by L. Haalilio's land.

No 2. is bounded Mauka, by Keaupuni's land. Waihee, by Kamaea's land. Hema, by Naei's land. Makai, by Kahiwa's land.

✓ ✓ Cl. 3387 Poolulu

Keaumu sw. The Clts land is 9 lo'i in the ili of Kaluaaina, Wailuku Maui.

He received them from me in 1843, and I from Kekauonohi the Queen. His title has never been disputed.

It is bounded Mauka, by Kaluaapuaa ili. Waihee, by

FT 3387 C

copied on Hawaii State Archives public copier

Waikiki

the sense, Makai by land of Naimai, Mauka by the ahupuaa of Waikiki.

C. 2[illegible] Keikiauwa

Testimony. The Def. land consists of three pieces in the district of Waikiki, Oahu.

No. 1 is on the mauka side

" 2 " 2 miles " Diamond Head

" 3 " 6 miles " Diamond Head

The Claimant received No. 1 & 2 from Kaahumanu in 1824 and No. 3 from Naihalekolo 1839 and his title has not been disputed except to No. 1 & 2. Kaoana put in claim for them in 1846 and took them away. The Claimant as a Christian could not go to the premises, because the Creditor or his people would offend from such work, and therefore Kaoana took the fruits away in 1846. The Claimant died in 1848 and his wife Nani is his heir in connection with his child.

No. 1 is bounded Mauka and Waikiki sides, by Puuwai's land, Makai, by Kauwi's land Maalua, by the Sea.

No. 2 is bounded Mauka and Waikiki sides, by my land. Makai by Pepeio's land Maiaa, by the Sea.

No. 3 is bounded Mauka and Waikiki sides, by Naihalekolo's land.

Waikiki, July 26. 1849.

Commenced hearing the claims of Parties.

C. 2253 L. Kaoana.

Testimony. I know the lands claimed. They are four pieces in Waikiki, Oahu. They are as follows:

No. 1 is a Potato Patch in the Ahupuaa of Waikiki.

" 2 " " " " " " Mapuio.

" 3 " a Sweet Potato Patch " " "

" 4 " an Irish potato patch " " Kaiaiaiu.

The Claimant received No. 1 from Kaiaiaiu in 1837, No. 2 & 3 from Kaahumanu in 1831 or 1832, and No. 4 from Kaiaiaiu in the year 1841 and he from the King. His title was never disputed.

FT 3387 (cont)

copied on Hawaii State Archives public copier

Water Related Terms for Various Land Commission Awards in Wailuku

LCA	RP	Awardee	Water Terms cited in Metes and Bounds Description
406 Ap1	5376	Napela	This award contains many lo'i maloo (dry taro) patches
453 Ap 1,2	997	Kuihelani	Ap 1 is bounded by a Poalima and Ap 2 is the site of lo'i(taro patches)
2434	6397	Kahooke	A Poalima (ali'i taro patch) cited as a boundary
2436 Ap 1,2,3	2009	Kahaiki	All 3 Apana are identified as kalo (taro) lots and Apana 2 cites an auwai (ditch)
2495 Ap 1,2,3,4	7790	Kaiaholokuaau	A Poalima sits within Apana 4
2502 Ap 1,3	5973	Ihumai	Apana 1 & 3 are kalo (taro) lots and an auwai runs through Ap 3
2503 Ap 2	3652	Ohule	Apana 2 is a kalo (taro) and house lot bounded by a Poalima
2533 Ap 1	6529 & 6437	Malaihi	Apana 1 is an aina kalo (taro land) bounded by a Poalima
3225	6298	Opunui	A Kahawai (stream) and 2 Poalima lie within this parcel that is bounded by an auwa
3237 Ap 3	6888	Hewahewa	A Poalima is surrounded by this parcel bounded by an auwai (ditch)
3275E	5154	Kaleo	Parcels 1 & 4 contain a kahawai (stream) and Poalima
3292		Mua	Identified as a kalo (taro) lot containing auwai (ditch) and Poalima
3294B Ap1M1 & M2, Ap2	6102	Moomooiki	Ap1 M1, Ap 1M2, Ap2 all identified as kalo (taro) lots with an auwai adjoining
3330	4424 & 4622	Lonohiwa	A kalo (taro) lot with an auwai adjoining
3335	7774	Naonohi	Identified as a kalo (taro) lot containing auwai (ditch)
3387	6065	Pooliiilii	Award identified as having 9 lo'i (taro patches)
3388	6101	Paiwi	A kalo (taro) lot with an auwai adjoining
4461 Ap 1,2	6630	Kawaa	Both parcels identified as kalo (taro) lots

Ukupaulea $16.00

W. L. Lee
G. M. Robertson
J. Kekaulahao
J. H. Smith

Honolulu Ianuari 7 1854

Helu 3497 Kaulahea ✓ Wailuku Maui

Apana 1 Kula ma ka ili o Papohaku
Ehomaka ma ke kihi Hikina a i hele

Ak	45°	Ko	2.00	Kh. ma ke Konohiki
Ak	58°¼	Ko	2.34	. . ko Pale
Ak	43°¾	Ko	2.52	. .
He	52°	Ko	80	. . ko Iolana
He	43°½	He	6.31	. . ko Paele
Ak	45°½	He	48	. . . Kaleiwa
He	46°	He	49	. . .
Ak	49°	He	93	. . . a hiki ma ke kihi mua. 31/100 Eka

Apana 2 Pahale ma Papohaku Ehomaka ma ke kihi Akau a i hele

He	53°	Ko	1.25	Ak. ma ke Konohiki
He	37°	He	2.00	. . . .
Ak	53°	He	1.25	. . . .
Ak	37°	Ko	2.00	. . . . a hiki i ke kihi mua. ¼ Eka

Wailuku Novemaba 22 1853 E Baily Anaana

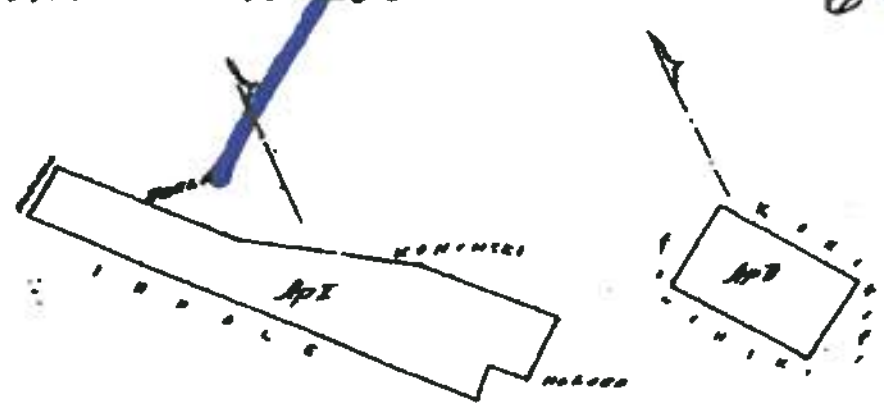

2 Ch. 1 in.

Ukupaulea $5.00

W. L. Lee
G. M. Robertson
J. Kekaulahao
J. H. Smith

Honolulu Ianuari 7 1854

Helu 3387 Poolilii ✓ Wailuku Maui

loʻi = taro patch
auwai = ditch

9 Loi ma ka ili o Kahewai. 9 Taro patches in the ili of Kahewa
Ehomaka ma ke kihi Hema a i hele

Ak	70°¼	Ko	3.07	Kh. ma ke Konohiki
Ak	13°	Ko	2.29	. . ko Auwai — N 13° E 2.29 chains along the ditch
He	72°½	Ko	1.77	. . ko Konohiki
He	17°¼	He	.93	. . . .
He	67°¼	Ko	2.30	. . . .
Ak	24°½	Ko	2.02	. . . .
He	66°	Ko	.62	. . . .
He	34°	He	3.03	. . . . a hiki ma ke kihi mua. 58/100 Eka

Wailuku Novemaba 17 1853 E Baily. Anaana

CA 3387

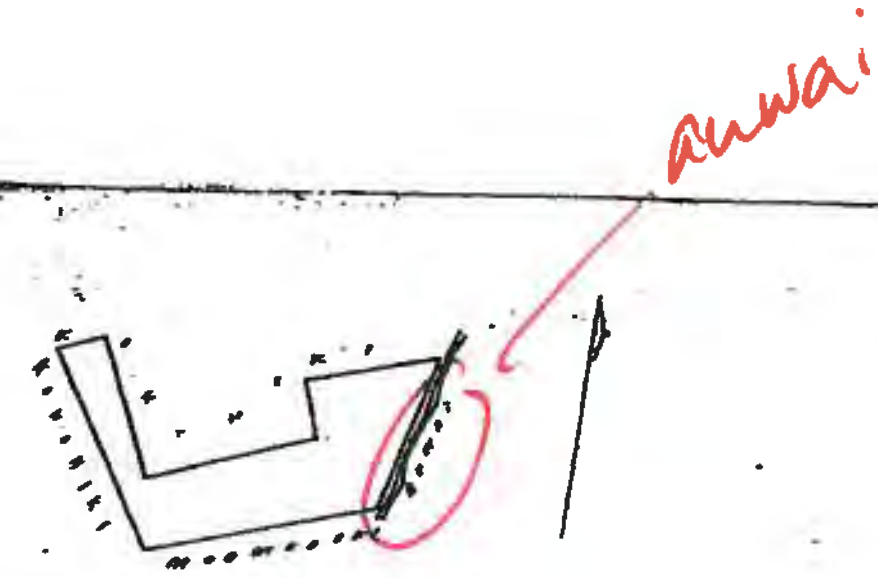

Ukupaulo a [illegible] $4.00

W. L. Lee
G. M. Robertson
J. Kekaulahao
J. K. Smith

Honolulu Ianuari 7. 1854

Helu 2436 Kahaiki √ √ - Wailuku Maui

Apana 1. Kalo ma ka ili o Pohakupuukupu.
Ehomaka ma ke kihi Akau, a e holo

He.	63° 3/4	Ko.	2.08	Ak. ma ko Haiaholokuaau
He.	18° 1/4	Hi.	1.[illegible]	" " Konohiki.
Ak.	62° 3/4	Hi.	2.18	" "
Ak.	25° 1/2	Ko.	1.00	" " a hiki ma ke kihi mua. 22/100 Eka

Apana 2. Kalo ma ka ili o Holu. Ehomaka ma ke kihi Hema, a e holo

Ak.	18°	Ko.	2.09	Hi. ma ka auwai o Konohiki
Ak.	58° 1/2	Hi.	1.81	" " ko Haiaholokuaau
Ak.	18° 1/4	Ko.	.94	" "
He.	71° 3/4	Ko.	1.67	" "
Ak.	23° 1/4	Ko.	1.15	" " Konohiki
Ak.	66°	Hi.	1.84	" "
Ak.	15°	Ko.	.90	" "
Ak.	64° 1/2	Hi.	2.13	" "
He.	23°	Hi.	.78	" "
Ak.	59°	He.	1.87	" "
He.	23° 1/2	Hi.	1.90	" "
Ak.	66°	Hi.	1.19	" "
He.	18°	Hi.	1.07	" "
He.	69°	Ko.	1.38	" "
He.	23°	Hi.	.99	" "
He.	59°	Ko.	3.28	" "
He.	35° 3/4	Hi.	.98	" "
Ak.	87°	Ko.	1.13	" "
He.	53°	Hi.	.86	" "
He.	69° 3/4	Ko.	1.10	" " a hiki ma ke kihi mua 2 32/100 Eka

Apana 3. Kalo ma ka ili o Kaikomiaui. Ehomaka ma ke kihi Hema, a e holo

Ak.	75° 1/2	Hi.	2.92	Ak. ma ko Ianuhiwa
Ak.	19° 1/2	Ko.	.58	" "
He.	79° 1/2	Ko.	2.65	" "
He.	14°	Ko.	.82	" " Konohiki a hiki ma ke kihi mua. 13/100 Eka

Wailuku Novemaba 17. 1853. E. Bailey. Ana aina

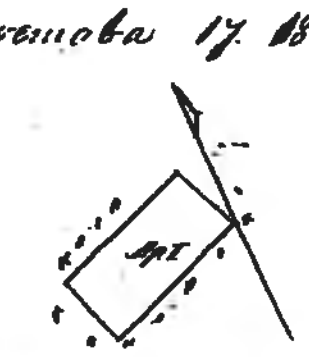

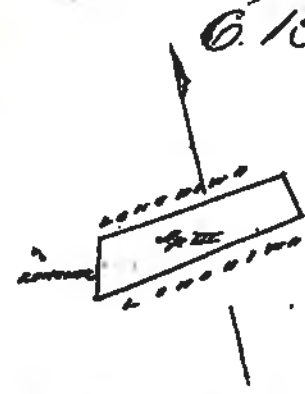

Land Commission Award Number 3294-B,
Apana 2;
Apana 1, Mahele 1;
Apana 1, Mahele 2 to Momooiki
(Volume 3, Page 730)

Helu 3294B Moomooiki Wailuku Maui

Mahele 1.
Apana 1. Kalo & pahale ma ka ili o Pohakukupukupu. Ehoomaka ma ke kihi Akau a e holo.

He	78°	Kom 1.11	Kh. ma ko	Kaupe
He	18°	Hi. 1.98	"	" Konohiki.
Ak.	$70°\frac{3}{4}$	Hi. 1.20	"	" "
Ak.	$71°\frac{1}{2}$	Hi. 1.99	"	" "
Ak.	$76°\frac{3}{4}$	Hi. 2.85	"	" "
Ak.	19°	Ko. .71	"	" "
He	$71°\frac{1}{2}$	Ko. 4.85	"	" "
Ak.	$21°\frac{1}{2}$	Ko. 1.38	"	" " a hiki ma ke kihi

mua = 47/100 Eka.

Mahele 2
Apana 1. Kalo ma ia ili hookahi no. Ehoomaka ma ke kihi Akau, a e holo.

He	$70°\frac{1}{4}$	Ko. 3.84	Kh. ma ko	Pooliilii
He	84°	Ko. 1.73	"	" Konohiki
He	$66°\frac{1}{2}$	Ko. 2.83	"	" "
He	$28°\frac{1}{4}$	Hi. .91	"	" "
Ak.	66°	Hi. 2.94	"	" "
He	$25°\frac{1}{2}$	Hi. .55	"	" "
Ak.	$71°\frac{1}{2}$	Hi. 4.80	"	" "
Ak.	$1°\frac{1}{4}$	Hi. 1.14	"	" " a hiki ma ke kihi

mua = 84/100 Eka.

Apana 2. Kalo ma ka ili o Kapalaalaea. Ehoomaka ma ke kihi Akau a e holo.

He.	$80°\frac{1}{4}$	Ko. 4.07	Kh. ma ko	J. Pelletier
He.	$84°\frac{1}{4}$	Ko. 3.07	"	" "
He.	5°	Hi. .62	"	" "
Ak.	$86°\frac{1}{4}$	Hi. 2.79	"	" Paiwi.
Ak.	$82°\frac{1}{4}$	Hi. 4.30	"	" "
Ak.	56°	Hi. .20	"	" Konohiki
Ak.	$14°\frac{3}{4}$	.73		" " a hiki ma ke kihi

mua = 1/2 Eka.

C. Bailey
Meaanaaina

Wailuku Nov. 17. 1853.

He 70°¼ -3.84 Kh. ma ko Toolii
He 84° Ko 1.73 " " Konohiki
He 66°½ Ko 2.83 " " "
He 28°¼ Hi .91 " " "
Ak. 66° Hi 2.94 " " "
He 25°½ Hi .55 " " "
Ak. 71°½ Hi 4.80 " " "
Ak. 1°¼ Hi 1.14 " " " a hiki ma ke kihi
mua:- 84/100 Eka.

Apana 2. Kalo ma ka ili o Kapalaalaea Ahumaka ma ke kihi Akau a e holo.

He. 80°¼ Ko. 4.07 Kh. ma ko I. Pelletier
He. 84°¼ Ko. 3.07 " " "
He. 5° Hi. .62 " " "
Ak. 86°¼ Hi. 2.79 " " Paiwi.
Ak. 82°¼ Hi. 4.30 " " "
Ak. 56° Hi. .20 " " Konohiki
Ak. 14°¾ .73 " " " a hiki ma ke kihi
mua = ½ Eka.

E. Bailey.
Meaanaaina

Wailuku Nov. 17. 1853.

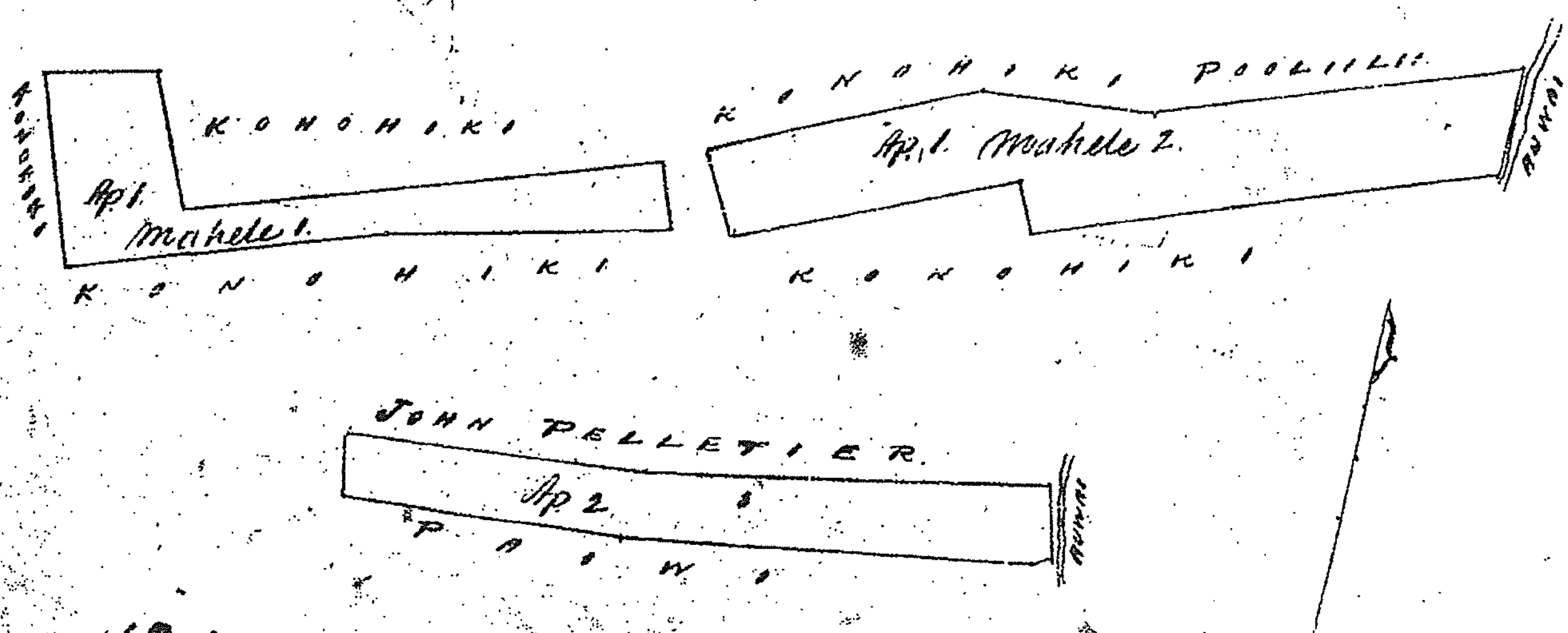

0.47
84
50
1.81

2 Kh = 1 in.

731 Ukupauloa $5.00

W. L. Lee
G. M. Robertson
J. Kekaulahao
J. H. Smith

Honolulu Malaki 21 1854.

Helu 5272 C Kaneiaulu — Wailuku Maui

Mawaena ili o Kuipa & Laie.
Ehoomaka ma ke kihi Ak. a e holo

He	74° ½	Ko 1.89 Kh. ma ko	Konohiki
He	22° ½	Hi. 7.90 "	" "
He	54°	Ko 1.07 "	" "
He	4° ½	Hi. 2.24 "	" Pa
He	13°	Hi. 2.04 "	" Kahiai
He	41°	Hi. 1.02 "	" "
He	29° ¾	Ko 4.99 "	" Liilii
He	8°	Ko 1.77 "	" "
He	57°	Hi. 1.54 "	" Kekipi
Ak.	30° ½	Hi. 9.40 "	" Kahawai
Ak	13°	Hi. 3.88 "	" "
Ak.	33° ¼	Ko 2.49 "	" Aki
He	59°	Ko .45 "	" Kupanihi
Ak.	40° ½	Ko 1.06 "	" "
He	58°	Ko .57 "	" Poalima
He	54° ½	Ko 1.12 "	" Kupanihi
Ak.	16° ½	Ko 2.88 "	" "
He	73° ½	Ko .68 "	" Poalima
Ak	16° ½	Ko 1.13 "	" "
Ak	73° ½	Hi. .68 "	" "
Ak.	15° ¼	Ko 1.84 "	" Keawe
Ak.	15°	Ko 1.14 "	" Kupanihi a hiki ma

Royal Patent Number 6102
(Volume 23, Page 371)

HELU [illegible]

PALAPALA SILA NUI

A ke Alii, mamuli o ka olelo a ka Poe Hoona Kuleana,

NO KA MEA, Ua hooholo na Luna Hoona i na kumu kuleana aina i ka olelo, he kuleana aina ... Moomooku ... Kuleana Helu ... 8294 ...

ma ke Ano Alodio iloko o kahi i oleloia malalo.

Nolaila, ma keia Palapala Sila Nui, ke hoike aku nei o Kamehameha IV, ke Alii nui a ke Akua i kona lokomaikai i hoonoho ai maluna o ko Hawaii Pae Aina, i na kanaka a pau, i keia la nona iho, a no kona mau hope alii, ua haawi aku oia, ma ke Ano Alodio ia ... Moomooku ...

i kela ... wahi e noa loa ma ... Waikiki ...

ma ka mokupuni o ... Maui ... penei na mokuna:

[illegible]

A. ke Alii, mamuli o ke [illegible]

NO KA MEA, Ua hoohiolo ma Lane Moana i na kuau kokoua [illegible]
..... Moomookii ..... Kuhaua [illegible]
ma ke Alo Alodio iloko o kahi i ulohia malalo.

Nohoila, ma keia Polapala Sila Nui, ke hoike aku nei o Kamehameha IV., ke Alii nui o ke Ahupuaa i [illegible]
ai malunu o ko Hawaii Pae Aina, i na kanaka e pau, i keia la nona iho, a ne kona mau hope alii, ma hawai [illegible]
Alodio ia ..... Moomookii
i keia ..... wahi e neu loa ma ..... Waiuka
ma ke aookapuni o ..... Puaue ..... penei na mokuna :

Puaue 1 Kalo 1 Kahale (ma Fort [illegible]
Moomooki (ma ke Kihi) Mau
Kuaua 98 Hom 1.10 Kaul (ma ke [illegible]
" 18 Kiki 1.98 " " [illegible]
Hana 70½ " 1.20 " " "
" 7½ " 1.99 " " "
" 46½ " 2.85 " " "
" 49 Hom 1.70 " " "
Kuaua 48½ " 4.85 " " "
Hana 28½ " 1.38 " " "
0.47 Ko
[illegible] Kaul (ma ke Fort [illegible]
" [illegible] " Kanaka [illegible]
0.84 Pu
[illegible]

[illegible]

NATIVE TESTIMONY (HAWAIIAN)

Penei na palena. M. Ili o Kapuakea. W. aina o Kalawaiahonu, M. pali no. M. Pali o Wailuku.

Moomooiki 3294. B Iulai 23 1849.

I. Napela Hoohikiia. Nau no i palapala i kona kuleana i ka Malama o Dekemaba 1847.
Kauhi Hoohikiia. Ua ike au 2 apana kalo ma ka ili o Pohakupukupu, ma Kapalaalaea, Wailuku.
Apana 1. aina kalo me Hale ma Pohakupukupu.
" 2. Moo " " Kapalaalaea.
No Kaniau mai ka Apana 1, i ka M. H. 1843. no H. Kal... mai ko Kaniau. No Paio mai ka apana 2, i ka wa o Kamehameha II. Aole mea keakea, Aole pa lima maloko.
1 Penei na palena. M. aina Aupuni. W. Ili o Kahewa. M. Ili o Waikani. M. Ili o Puki.
2 Penei na palena. M. Ili o Umiew. W. Ili o Puki. M. Ili o Waikani. M. Ili o Umiew. See Page 67. V. 16. Testimony

2337. Ihuole. ~~3294. C~~

Ihuole Hoohikiia. Ua ike maka no au na Kahale no i kakau kou kuleana i ka Malama o Iulai 1848.
Holona Hoohikiia. Ua ike no au 1 Apana kalo ma ka ili o Papohaku, ma Wailuku.
No D. Kaauwai aku kona i ka M. H. 185. No Namakeha mai kona. Aole mea keakea.
Penei na palena. M. aina o D. Kaauwai. W. aina o Naea. M. kou aina, me Kaiolahea. M. aina o ka Moi.

3294. D. Kahue

Kahue Hoohikiia. Ua ike au na Naleipuleho no i kakau kou palapala kuleana i ka Malama o Dekemaba, 1847.
Holona Hoohikiia. Ua ike au i kona aina, ma Wailuku. 2 apana.

NT 3294-B

NATIVE TESTIMONY (ENGLISH)

in the 'Ili of Halelani in Wailuku. His land was from Kanakaole in 1843. Kanakaole had it from B. Mahune, and B. Mahune had it from the Mo'i. Kanakaole dispossessed him without cause in 1848. It should be returned to him, since that land is his, not for Apiki.

It is bounded mauka by the 'Ili of Kapuakea, Waihee by the land of Kalawaiahonu, makai, the same, Maalaea by the Pali of Wailuku.

No. 3294B - Moomooiki July 23, 1849

I. Napela sworn: It was I who wrote his claim in the month of December, 1847.

Kauhi sworn: I know of two parcels of taro in the 'Ilis of Pohakupukupu and Kapalaalaea, Wailuku.

Parcel 1. Taro land and house at Pohakupukupu
" 2. Taro mo'o at Kapalaalaea. The first parcel was from Kaniau in 1843, who had it from H. Kalama. Parcel 2 was from Paiwi in the time of Kamehameha II. No opposition. No po'alima in it.

1. is bounded mauka by Government land, Waihee by the 'Ili of Kahewa, makai by the 'Ili of Waikani, Maalaea by the 'Ili of Puki.
2. is bounded mauka by the 'Ili of Umieu, Waihee by the 'Ili of Puki, makai by the 'Ili of Waikani, Maalaea by the 'Ili of Umieu.
/In English language: See Page 67, H. 16 Testimony/

No. 2337 - Ihuole

Ihuole sworn: I personally witnessed Kahale write my claim in the month of July, 1848.

Holoua sworn: I know of one parcel of taro in the 'Ili of Papohaku in Wailuku. He had it from Z. Kaauwai in 185 /sic/, who had it from Namakeha. No opposition. It is bounded mauka by the land of Z. Kaauwai, Waihee by the land of Naea, makai by my land and that of Kaulahea, Maalaea, by the land of the Mo'i.

No. 3294D - Kahue

Kahue sworn: I saw that Naleipuleho wrote my claim in the month of December 1847.

Holoua sworn: I know his land in Wailuku, two parcels.

Parcel 1. Taro mo'o in the 'Ili of Papohaku
" 2. 2 Taro lo'i in the 'Ili of Kapalaalaea.
The first parcel was from Kalapa in 1846, who had it from Z. Kaauwai. Parcel 2 was from Naai, in 1843; it had been Naai's from ancient times. No opposition.

NT 3294-B

copied on Hawaii State Archives public copier

FOREIGN TESTIMONY

Wailuku

Auhaka, Wailuku, Maui.

He received it from his parents or rather father who had it from the days of Kamehameha I. His title was not disputed up to his death in April. His widow Kanawa and his children are his heirs.

It is bounded Mauka by the ili of Kakakauila Waihu, by the track of Wailuku, Makai, by the ili of Lunalilo Waialua, by the ili of Waiaka.

Cl. 3294. Koo.

Moanaiki Sw. I know the Clts land. It is one piece of 7 lois in the ili of Halelau, Wailuku.

The Claimant received it from Kanahaole in 1843, and he from Kaaiaumu, and he from the King. His title was not disputed until 1842, when the man from whom he received it took it away. The Claimant is very sick and cannot attend the Commission.

It is bounded Mauka, by the ili of Puukii Waihu and Makai sides, by Kalawaiakumu's land. Waialua, by the Pali.

✓ ✓ Cl. 3294 B Moanaiki.

Nipola Sw. I wrote out Moanaiki's Claim in December 1847, and sent it to the Land Commission at Oahu.

Kauhi Sw. The Clts land consists of 2 pieces in Wailuku, Maui.

No 1. is a Piece of kalo and House lot in the ili of Pohakupuu-kapuuku.

No 2 is a Piece of kalo in the ili of Kapalaalaea.

He received No 1. from Kaniau the judge at Honuakua in 1843, and he from the Queen. and No 2. from Pua in the reign of Kamehameha II. The Clts title was never been disputed.

No 1. is bounded, Mauka, by the Government land Waihu, by the ili of Kakewa. Makai, by the ili of Waikani. Waialua, by Puuki an ili.

No 2. is bounded Mauka, by the ili of Umeu. Waihu by the ili of Puuki. Makai, by the ili of Waikani. Waialua, by the ili of Umeu.

copied on Hawaii State Archives public copier

FT3294B

3294B Moomooiki Clt From Page 655. V9.

Napela Sworn Says, I wrote out Moomooiki's claim in Dec. 1847 and sent it to the Land Commission at Oahu
Kauhi Sworn Says. The Clts land consists of two pieces in Wailuku Maui.
No 1. is a moo of kalo & house lot in the ili of Pohakapuka puka
" 2. " " " " " in the ili of Kapalaalaea (probably it should be Kapaaloa C.B.)
He recd. No 1. from Kamau the judge at Hamakua in 1833 & he from the Queen. No 2. from Paiai in the reign of Kamehameha II. The Clts. title was never disputed.
No 1. is bounded. Mauka, by the Govt land. Waihee, by the ili of Kahuwa. Makai, by the ili of Waikani. Maalaea, by the ili of Puuki.
No 2. is bounded. Mauka, by the ili of Umieu. Waihee, by the ili of Puuki. Makai, by the of Waikani. Maalaea, by the ili of Umieu.

No 2337 Ahuole Clt

The Clt made oath that Kahuli the Lunaauhau of Wailuku wrote out his claim and that it was sent in to the Commission in 1845.
Holoua Sworn Says. The Clts land consists of one moo of kalo land in the ili of Popohaku. Wailuku Maui
The Clts recd. it from L. Kaauwai in 1846 & he from Govr Kuakini, and his title has never been disputed.
It is bounded. Mauka, by L. Kaauwai's land. Waihee by Naea's land. Makai, by Kaulahea's & my land. Makai, by the king's Eka.

Lahaina. April 1. 1854.

No. 11227 Nalimu.

Simeon Sworn, Knows Nalimu, knows of her putting in her claim for her Kuleana in Aholii, Lahaina. She gave her claim to Mr. Richards in 1847, there was testimony taken on her claim at the time.

FT 3294B (cont)

copied on Hawaii State Archives public copier

Water Related Terms for Various Land Commission Awards in Wailuku

LCA	RP	Awardee	Water Terms cited in Metes and Bounds Description
406 Ap1	5376	Napela	This award contains many lo'i maloo (dry taro) patches
453 Ap 1,2	997	Kuihelani	Ap 1 is bounded by a Poalima and Ap 2 is the site of lo'i(taro patches)
2434	6397	Kahooke	A Poalima (ali'i taro patch) cited as a boundary
2436 Ap 1,2,3	2009	Kahaiki	All 3 Apana are identified as kalo (taro) lots and Apana 2 cites an auwai (ditch)
2495 Ap 1,2,3,4	7790	Kaiaholokuaau	A Poalima sits within Apana 4
2502 Ap 1,3	5973	Ihumai	Apana 1 & 3 are kalo (taro) lots and an auwai runs through Ap 3
2503 Ap 2	3652	Ohule	Apana 2 is a kalo (taro) and house lot bounded by a Poalima
2533 Ap 1	6529 & 6437	Malaihi	Apana 1 is an aina kalo (taro land) bounded by a Poalima
3225	6298	Opunui	A Kahawai (stream) and 2 Poalima lie within this parcel that is bounded by an auwa
3237 Ap 3	6888	Hewahewa	A Poalima is surrounded by this parcel bounded by an auwai (ditch)
3275E	5154	Kaleo	Parcels 1 & 4 contain a kahawai (stream) and Poalima
3292		Mua	Identified as a kalo (taro) lot containing auwai (ditch) and Poalima
3294B Ap1M1 & M2, Ap2	6102	Moomooiki	Ap1 M1, Ap 1M2, Ap2 all identified as kalo (taro) lots with an auwai adjoining
3330	4424 & 4622	Lonohiwa	A kalo (taro) lot with an auwai adjoining
3335	7774	Naonohi	Identified as a kalo (taro) lot containing auwai (ditch)
3387	6065	Pooliiilii	Award identified as having 9 lo'i (taro patches)
3388	6101	Paiwi	A kalo (taro) lot with an auwai adjoining
4461 Ap 1,2	6630	Kawaa	Both parcels identified as kalo (taro) lots

730

Helu 3294B Moomooiki Wailuku Maui

Mahele 1. Taro + houselot in the ili of Pohakukupu Kupu

Apana 1. Kalo & pahale ma ka ili o Pohakukupukupu
Ehomaka ma ke kihi Akau a e holo

He. 78° Kom 1.11 Kh. ma ko Kaupe
He. 18° Hi. 1.98 " " Konohiki.
Ak. 70°¾ He. 1.20 " " "
Ak. 71°½ Hi. 1.99 " " "
Ak. 76°¾ Hi. 2.85 " " "
Ak. 19° He. .71 " " "
He. 71°½ Ko. 4.85 " " "
Ak. 21°½ Ko. 1.38 " " " a hiki ma ke kihi
mua a= 47/100 Eka.

Mahele 2 Taro in the same ili

Apana 1 Kalo ma ia ili hookahi no. Ehomaka ma ke kihi Akau, a e holo.

He 70°¼ Ko 3.84 Kh. ma ko Pooliilii
He 84° Ko. 1.73 " " Konohiki
He 66°½ Ko. 2.83 " " "
He 28°¼ Hi. 91 " " "
Ak. 66° Hi. 2.94 " " "
He 25°¾ Hi. 56 " " "
Ak. 71°½ Hi. 4.80 " " "
Ak. 1°¼ Hi 1.14 " " " a hiki ma ke kihi
mua: 84/100 Eka.

Taro in the ili of Kapalaalaea

Apana 2. Kalo ma ka ili o Kapalaalaea. Ehomaka ma ke kihi Akau a e holo.

He. 80°¼ Ko. 4.07 Kh. ma ko J. Pelletier
He. 84°¼ Ko. 3.07 " " "
He. 5° Hi. .62 " " "
Ak. 86°¼ Hi. 2.79 " " Paiwi.
Ak. 82°¼ Hi. 4.30 " " "
Ak. 56° Hi. .20 " " Konohiki
Ak. 14°¾ .73 " " a hiki ma ke kihi
mua. ½ Eka.

C. Bailey. Anaana aina

Wailuku Nov. 17. 1853.

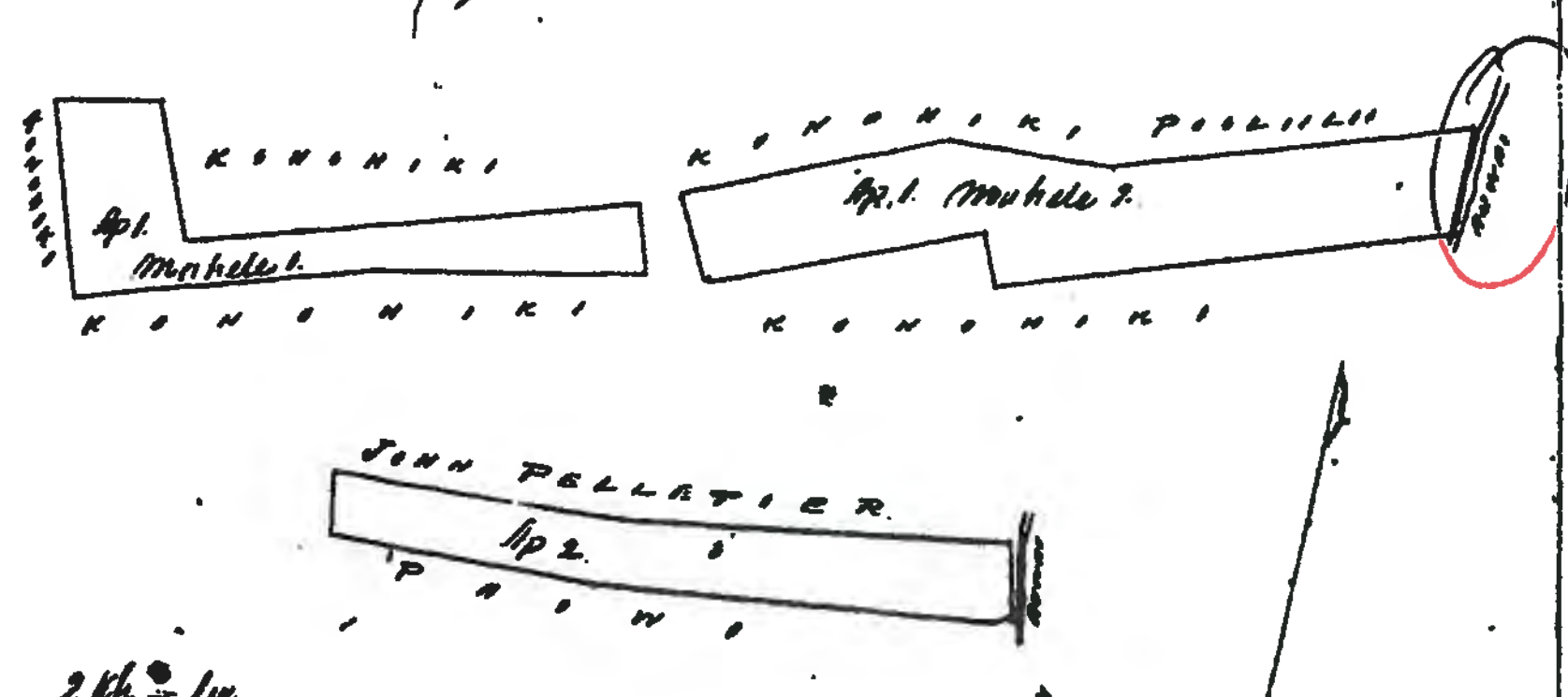

0.47
84
50
1.81

2 kh = 1 in.

3294B

73 Ukupaulo $5.00

W. L. Lee
G. M. Robertson
J. Kekaulahao
J. H. Smith

Honolulu Maraki 21 1854.

Helu 5272c Kaneiaulu Wailuku. Maui.

Mamua ili o Kupa & Laie.
Ohoomaka ma ke kihi Ak... a e holo.

He	74½	Ko 1.89 Kh.	ma ke Kono hiki
He	22°½	Ko 7.90 "	" "
He	54°	Ko 1.07 "	" "
He	4°½	Ko 2.24 "	" Pa
He	13°	Ko 2.04 "	" Kahuai
He	41°	Ko 1.02 "	" "
He	29°¾	Ko 4.79 "	" Liilii
He	8°	Ko 1.77 "	" "
He	57°	Ko 1.54 "	" Kekipi
Ak	30°½	Ko 9.40 "	" Kahawai
Ak	13°	Ko 3.88 "	" "
Ak	33°¼	Ko 2.49 "	" Ake
He	59°	Ko .45 "	" Kupanihi
Ak	40°½	Ko 1.06 "	" "
He	58°	Ko .57 "	" Poalima
He	54°½	Ko 1.12 "	" Kupanihi
Ak	16°½	Ko 2.8 "	" "
He	73°½	Ko .68 "	" Poalima
Ak	16°½	Ko 1.13 "	" "
Ak	73°½	Ko .68 "	" "
Ak	15°¼	Ko 1.84 "	" Keawe
Ak	15°	Ko 1.14 "	" Kupanihi a hiki ma

ke kihi mua. = 5 72/100 Eka.

Wailuku Nov. 16. 1853.

E. Bailey.
Meaanaana.

Aia kela aono ke Kii.

Land Commission Award Number 2502, Apanas 1 and 3 to Ihumai (Volume 7, Page 487)

J. M. Smith

Honolulu Januari 7. 1854.

Helu 2502 Ihumai. Wailuku Maui.

Apana 1. Kalo ma kaili o Holu.

Ehomaka ma ke kihi Akau a e holo.

Hi	65°	Ko.	2.90	Kh. ma ko Komohiki.
Hi	16°¼	Hi.	.87	" " " "
Hi	88°	Hi.	1.08	" " "
Ak.	64°½	Hi.	1.97	" " " "
Ak.	21°	Ko.	1.32	" " " " a hiki ma ke kihi mua. $\frac{39}{100}$ Eka.

Apana 2. Kalo ma ka ili o Holu. Ehomaka ma ke kihi Hema a e holo.

Ak.	55°¾	Hi.	4.59	Kh. ma ko Hewahewa
Ak.	22°	Ko.	.33	" " " "
Hi	75°¼	Ko.	2.17	" " " Komohiki
Hi	62°½	Ko.	2.84	" " " "
Hi	19°	Hi.	.40	" " " "
Hi	62°½	Ko.	.67	" " " "
Hi	27°½	Hi.	.80	" " " " a hiki ma ke kihi mua. $\frac{39}{100}$ Eka.

Apana 3. Kalo ma ka ili o Waikaninui. Ehomaka ma ke kihi Akau a e holo.

Hi	77°	Ko.	.98	Kh. ma ko Hewahewa.
Hi	2°	Ko.	1.48	" " ka Auwai
Ak.	69°	Hi.	1.44	" " ko Lonohiwa.
Ak.	16°½	Ko.	1.23	" " " " a hiki ma ke kihi mua. $\frac{16}{100}$ Eka.

Wailuku Novemaba 17. 1853.

E. Bailey. Ana[illegible]

Apana 2. Kalo ma ka ili o Holu. Ehomaka ma ke kihi Hema a e holo.

Ak.	55°3/4	Hi.	4.59	Kh ma ko Hewahewa
Ak.	22°	Ko.	.33	" " "
Hi.	75°1/4	Ko.	2.17	" " " Konohiki
He.	62°1/2	Ko.	1.84	" " " "
He	19°	Hi.	.40	" " " "
He.	62°1/2	Ko.	.67	" " " "
Hi.	27°1/2	Hi.	.80	" " " " a hiki ma ke kihi mua – 39/100 Eka.

Apana 3. Kalo ma ka ili o Waikaninui. Ehomaka ma ke kihi Akau a e holo.

He	77°	Ko.	.98	Kh ma ko Hewahewa.
He	2°	Ko.	1.48	" " ka Auwai
Ak.	69°	Hi.	1.44	" " ko Lonohiwa.
Ak.	16°1/2	Ko.	1.23	" " " " a hiki ma ke kihi mua – 16/100 Eka.

Wailuku Novemaba 17. 1853.

E. Bailey. Meaanaina.

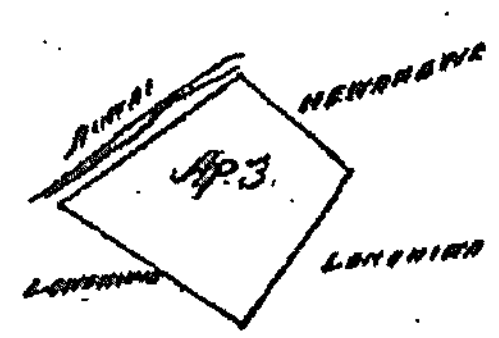

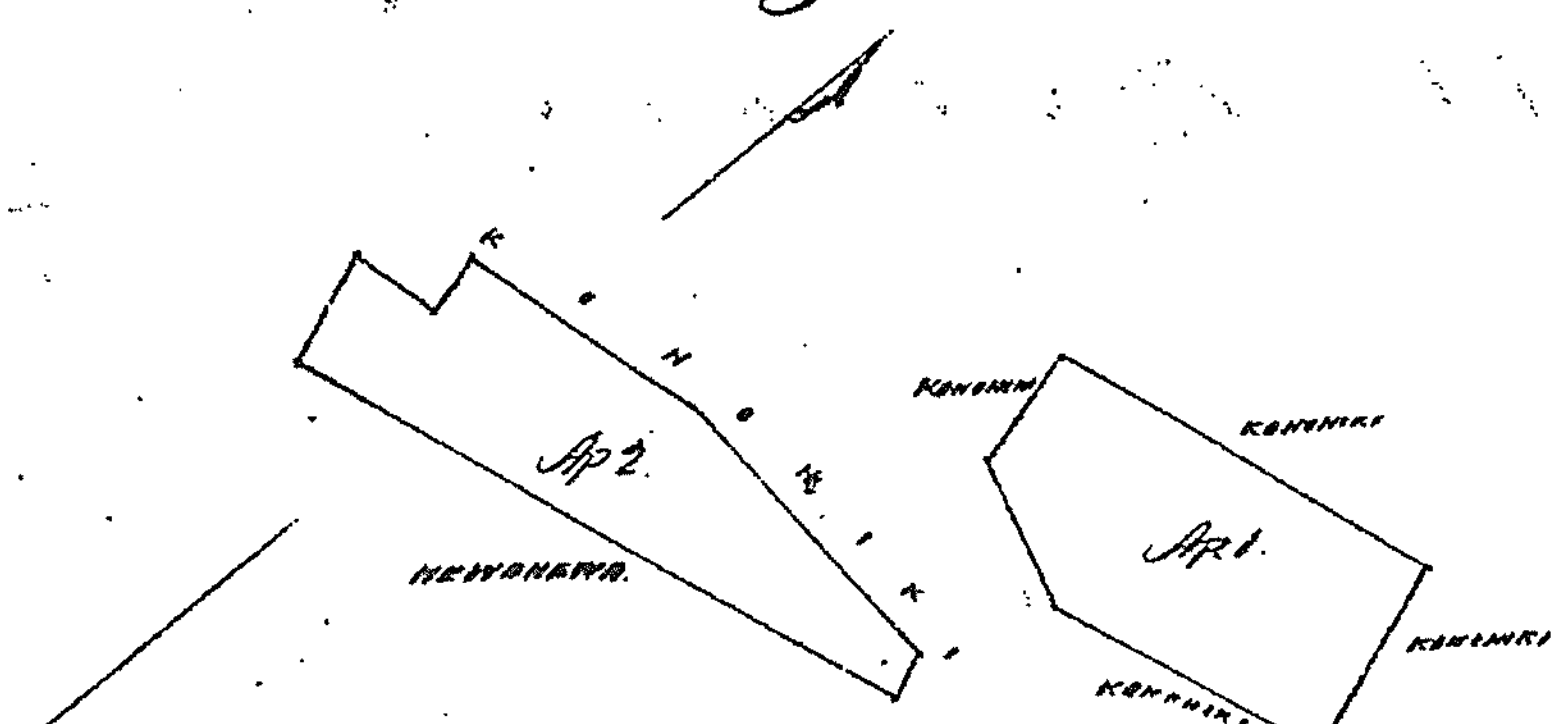

2 Kh. = 1 inha.

Ukupaulo $ 4.00

W. L. Lee
G. M. Robertson
J. Kekaulahao
J. H. Smith

Honolulu Ianuari 7. 1854.

Royal Patent Number 5973
(Volume 23, Page 111)

HELU [illegible]

PALAPALA SILA NUI

A ke Alii, mamuli o ka olelo a ka Poo Hoona [illegible]

NO KA MEA, Ua hoohoio na Luna Hoona i na kuma kaleana ana i ka oleio, [illegible] Kumai ..... Kuleana Hale [illegible]

ma ke **Ano Aloilo** iloko o kahi i oleloia malalo.

Nolaila, ma kona Palapala Sila Nui, ke hoike aku nei o Kamehameha IV., ke Alii nui a ke Akua i hoona [illegible] at malama o ke Kaiwali Pae Aina, i na kaaka a pau, i kela-la-keia iho, a no kona mau hope alii, na hoavi aku oia, [illegible] **Aloilo** is ..... Kumai .....

i kela ..... wahi a pau loa ma ..... Kaiulani .....

ma ka mokupuni o ..... Maui ..... ponei na mokuna :

Apana 1 — Aole ona Hale — Eromaka ma ke Alii Kaa-[illegible]
Kana 65 Ana 2.90 Hale ma ke Aloilo
" 104 KiP — 87 " " "
" 88 " 1.05 " " "
Kau 64½ " 2.97 " " "
" 21 Kau 1.32 " " "

0.39 Pa

Apana 2 — Aole ona Hale — Eromaka ma ke Alii Kana
Mau 53½ KiP 4.59 Hale Ano ke Aloilo
" 20 Kau — 88 " " "
Kana 72½ " 2.97 " " Kaiulani
" 62½ " 2.84 " " "
" 14 KiP — 70 " " "
" 42½ Kau — 97 " " "
" 27½ KiP — 60 " " "

0.30 Pa

Mau 2 — Aole na Kaiwaiwai — Eromaka mai ke Alii [illegible]
Kana 77 Kau 0.98 Hale ma ke Aloilo
[illegible]
Mau 40 KiP [illegible] " " Aloilo
[illegible] 24½ Kau [illegible]

0.10 Pa

Makoko o ..... 1894 ..... Eha.

a ei lei aku, a eui ki iki pakaa. Ua hoi mai i ka Aina ai ka ohi Kaapuni a me na mea a pau.

No ..... Aina ....

ua aina ia i kauwila ma ka Aina Aloha a no kuia i ma kaulua, a ua hana maikaia i ua pili pu ia nakua e ka Poe Abaalolo o

hau like ai ma na aina aloha i kela kanaka i keia kanaka.

A, i ma e aina ai, ua hana mai i kaulua, a me ka Kila Nui o ka Hanaili Pac

Aina ma Kaulua i hala ia .....

10 o 1896

Kamakaoka S.

Ke ku ae
Gilbert

NATIVE REGISTER (HAWAIIAN)

527. mau mala Uala aole hoo1 aia no i Palauea, Hoike Kalama. Eia no keia. he pahale Aia makai, Akau he awa pae waa, Hikina he Hihio aale, Hema he awa o Punahoa, Komohana he kai. Hoike Kapau. Eia no keia, he mau moku mauu, aia i Manakaluahine

Nau na Ehupile

2501 Inoaole Honuaula Dek. 26, 1847

Auhea oukou e na Luna. Hoona imi kuleana, ke hoike aku nei au i kou ili aina aia i Keauhau o Kahanamalie ka inoa. Akau o Keauhau o Maawaiki, Hikina o Kahikiiki, ma ka Hema Kalua nui, Komohana o Kaawili. Hoike Puhau

Eia no keia. He mala Uala kahiki hoo 1 aia no i keia Keauhou. Hoike Kalei aia no ia Mala ma kahi e aku. Hoike

Maui Kalama. Eia no keia o kahi kulana Hale Akau he kahawai, Hikina kapa o Puhau, Hema he kahawai no, Komohana he kai Hoike Puhau. O keia mau mea kau e manao nei he kuleana ia no'u

Aloha oukou a pau

Nau na Inoaole

2502 Ihumai Wailuku Dek. 23. 1847

E na Luna Hoona kuleana aina Eia kou kuleana aina, ma ka ili aina o Holu 9 loi na Napaina i haawi mai iau, he hakuMaui ili aina ia, ma ka ili aina o Kepuakee 3 loi na Haahewa i haawi mai iau, he haku

NR 2502
pg 2

no aina ia, o Lii na Leleiohoku i haawi mai
ia'u he haku ili aina ia

Na Mumai

Holo. Wailuku

Nowemapa Dek 27

2503 Ohule. Wailuku Inoino Dek 28 1847

Eia koʻu kuleana aina, ke hai aku nei au i ka mea o koʻu kuleana aina, he moʻokalo ... kalo loʻi, elua kula, elua puhala, hookahi kahua hale ma ... keia aina. He

Maui aina kahiko loa no koʻu, mai ka wa e ola ana koʻu mau makua, a hiki mai i keia manawa, nolaila ua kuleana au i keia aina, nolaila ke ike oukou a pau e na Luna Hoona

Kaiu mai Ohule

2504 Opunui 8.8.26

Aloha oukou e na Luna Hoona kuleana aina. He wahi kuleana koʻu iloko o kekahi ili aina iloko o ke Ahupuaa o Mapulehu ma ka mokupuni o Molokai o Kaikiokapuaa ka inoa o Ohaipilo no kau, ka inoa o ka ili mauka, o Kalaeone no Kalaeone ka inoa o ka ili makai.

Aole makahiki koʻu komo ana iloko o

Molokai keia kuleana aina. Na Kamakana ke Konohiki i A. Kanae i haawi mai ia'u. Ua noho no au, ua mahi no keia aina mai ia manawa a hiki i keia la. Ua hana paulena no keia aina a hiki loa mai i keia la. He aina kuleana keia he hanauna kumu makahiki anana Kealoa he kanaka ... ka laila

37

10

Ke noi aku nei au ia oukou ina ... keia

NR 2502

2022

Kūkulu ka 'ike i ka 'ōpua

OHA
Empowering Hawaiians, Strengthening Hawai'i

back

Māhele 'Āina Index - Native Register - Reel 2 Volume 3 Image 01123

> Image Preview



Original Document: 01123

Size: 51.58 Kb

View image as:

Type:	Size:	Quality:
PNG	136.72 Kb	60% Size
DJVU	38.17 Kb	Full Size - requires DJVU plugin
PDF	135.75 Kb	Full Size - requires PDF plugin

> Locations

not available

> Metadata

PD Number
84895

Source
Native Register

Uploaded (Date)
07/06/2009

Accessrights (Rights)
Public

RelatedHelu
1. MD-NR-2501
2. MD-NR-2502

NextImage
MD-NR-R2-V3-I01124

PreviousImage
MD-NR-R2-V3-I01122

LastUpdated
Sun, 05 Jul 2009 21:45:56 -1000

Format
Image

LastAccessed
Thu, 12 Jan 2012 15:08:40 -1000

> Related Documents

No related document terms found

> Public Notes

No notes yet

Add/Remove public note

> Personal Notes

No notes yet

Add/Remove private note

back

NATIVE REGISTER (ENGLISH)

in the 'ili of Kalimuloa, consisting of 3 lo'i, which adjoin Kaina's land and Kalehua. There is also an upland place, in this same 'ili, which I got from Kahúi -- I live under him. I got this in the year 1842. There is also a house, in the Ahupua'a.

EHUIKI

No. 2499 Ehunui Waikapu, Dec. 29, 1847

I hereby state my claim for my 18 lo'i at Olohe. The witness is Kaeha. At Pikoku are 2 lo'i, and at Nohoana is 1 lo'i. The witness is also Kaeha.

Also, there are 4 lei hala trees and 1 clump of hala trees for weaving mats, at Pikoku, which were planted by me, and this is a claim of mine. Kaeha is the witness, also. Furthermore, there is a small houselot at Maalaea. At Pakoloa are 2 lei hala trees.

EHUNUI

No. 2500 Ehupili Honuaula, Dec. 29, 1847

Hear ye, ye Land Commissioners: I hereby state my claim, an 'ili, of Loaloa at Palauea. North is Loaloa 2, east is Kolea, south is Keauhou, west is the long pathway. Witnesses: Kalama, Nakuia. Also, an

Irish potato patch at Palauea. Witness, Kalama. Also, a houselot which is makai. North is the canoe landing, east is Hihio's house, south is the harbor of Punahoa, west is the sea. Witness, Kapau. Also, there some sections of grassland at Mauakaluahine.

EHUPILI

No. 2501 Inoaole Honuaula, Dec. 26, 1847

Hear ye, ye Land Commissioners: I hereby state my claim for land in the 'ili of Kahahemaile, at Keauhou. North is Keauhou of Maweiki, east is Kahikiiki, on the south is Kaluanui, on the west is Kaawili. Witness, Puhau.

Also, there is one Irish potato patch at Keauhou. Witness, Kaei. This is a patch at another place. Witness, Kalama. Also, there is a house site: north is a stream, east is the lot of Puhau, south is the stream, west is the sea. Witness, Puhau. I believe I have a claim to all these things. Farewell to you all.

INOAOLE

✓ No. 2502 Ihumai Wailuku, Dec. 22, 1847

To the Land Commissioners: Here is my land claim in the 'ili of Holu.

NR 2502

copied on Hawaii State Archives public copier

copied on Hawaii State Archives public co

Cont 2502

Page 527

There are 9 lo'i which were given me by Napaina, the landlord of the 'ili. In the 'ili of Kepuakeeo are 2 lo'i which were given me by Hewahewa, a landlord of a mo'o.

Page 528

There are 6 lo'i which were given me by Lonohiwa, a landlord of an 'ili.

Holu, Wailuku, Maui, Dec. 22

IHUMAI

No. 2503 Ohule Imieu, Wailuku, Dec. 24, 1847

I hereby state the size of my claim for land. There are 23 lo'i, 2 sweet potato kula, 2 hala trees, and one house site at Imieu. This land has been held from ancient times by my makuas, therefore I have a right to this land, for you, the Commissioners, to know of.

OHULE

No. 2504 Opunui

Greetings to the Land Commissioners: I have a claim in an 'ili in the Ahupua'a of Mapulehu on the Island of Molokai. Its name is Kukui-okapuu. The name of the 'ili on the mauka side is Ohaipilo, held by Kau, and the name of the 'ili on the makai side is Kahau, held by Ka-aeone.

have been on this claim for three years. It was given to me by amakani, the konohiki of A. Kanae. I have occupied and farmed this and from that time until today, and have done po'alima work until his very day. The length of this land to which I claim a right, is 7 fathoms, and the width is 40 fathoms. I hereby petition you, if his is a true

Page 529

nd correct claim, that it be awarded to me.

OPUNUI

e witnesses are all the men of Mapulehu who do po'alima work.

pulehu, Molokai, 16 December 1847

. 2505 Ohule

the Land Commissioners, Greetings: I, the one whose name is below, reby state my claim for 6 taro lo'i in the 'ili of Kaluaopalena in e Ahupua'a of Kalihi, Island of Oahu

uaopalena, December 20, 1847

OHULE

2505B Ohule Honuaula, Dec. 26, 1847

etings to the Land Commissioners: I, Ohule, hereby state my im at Papaanui, my 'ili. Piihale is on the north, Waipao is on east, the boundary of the sugar cane field of the haole is on the

NR2502 (cont)

NATIVE TESTIMONY (HAWAIIAN)

Aole nae hana ka Lunaauhau i pa like pu me kela pa o Kolii, e like me ke kauoha a Keoni Ana - Nolaila manao no o Kolii e hooko-mo i kela pa mua ma i kuleana i ka M. H. 1847.

Penei na palena. M. Alanui Aupuni. W. kahawai o Halua. M. Pa aina o Halua. M. Kupa Maila me Papipi.

3514. Kamoku.

Ohule Hoohikiia. Ua ike au i kona aina ma ka ili o Halua. Wailuku. 3 Apana kalo.

No Wahiawa ka Apana 1, i ka M. H. 1839. Apana 2. no Kaua ma i ka M. H. 1839. Apana 3. no Muolo i ka M. H. 1839. Aole mea keakea. 1 paalina ma ka Apana 3.

Apana 1. 2 loikalo. Penei na palena. M. o H. Kuihelani. W. o Kekino, M. pela no. M. o Haleola.

Apana 2. 2 loikalo. Penei na palena. M. Konohiki. W. o Makahano-hano. M. o Hoaai. M. pela no.

Apana 3. 7 loikalo. M. Konohiki. W. o Ohule. M. o Kaolelo. M. o Haole.

2502. Mumai.

Kaiwaa Hoohikiia. Ua ike au i kona mau apana aina ma na Ili iloko o Wailuku. 3 Apana.

Apana 1. Pauku kalo ma ka ili o Holu

" 2. " " " " " "

" 3. " " " " " " Waikaninui.

Noi aku kona mau Apana aina i ka M. H. 1837. aole mea keakea.

1 Penei na palena. M. Napaena. Ma na avao kalo i kue. Aina o ka Moi.

2 " M. o Kalawaiahonu. W. o Napaena. M. aina o ka Moi. M. o Hewahewa.

3 M. Ili Pohakupukapu. W. o Hewahewa. M. Poalima o Keahi. M. o Lonohiwa.

NT 2502

NATIVE TESTIMONY (ENGLISH)

Kamaka left his claim on this 11th day of July, 1849, because Kalawaiahonu took Halelani at the direction of H. Kalama, on the death of B. Mahune /from whom Kamaka had his land/.

No. 2567 - Kaawa II Nakaawa

Ehu sworn: I know of one parcel of taro in the 'Ili of Kuunaheana, Wailuku. They are old timers on the land, it was given him by his makuas. When the land was given to the haole* in 1837, he continued to occupy it, until the present. One po'alima is in it. There is no opposition. It is bounded mauka by the po'alima of the Konohiki, Waihee, kula of the Konohiki, makai, Kalua Stream and Kuunaheana, Maalaea by Kaholokula.
/*Mr. Miles/

No. 504 - Kolii

Z. Kaauwai sworn: I know of one parcel of lot land in the 'Ili of Kuunaheananui of Maila* in Wailuku. It was from his wahine, Piipii, in the time of Kamehameha I. It was objected to by Maila and he petitioned in 1843 to the Tax Officer, Kuihelani, but was not awarded it; he petitioned to the Mo'i -- I was the one who spoke with the Mo'i -- but he did not award it but directed John Young, the Governor of Maui, to settle it. It was decided by John Young that the Tax Officer should make a house lot like that lot of Kolii, then the former lot of Kolii would be given to Maila.

Page 641

However, the Tax Officer did not make a lot just like Kolii's former lot, in accordance with the directions of Keoni Ana. Therefore Kolii determined to enter that former lot as a claim, in 1847. It is bounded mauka by government road, Waihee by Kalua stream, makai by the land boundary wall of Kalua, Maalaea by Kupa Maila and cactus.
/*Mr. Miles/

No. 3514 - Kamoku

Ohule sworn: I know his land in the 'Ili of Kalua, Wailuku, there are three parcels of taro. Parcel 1 was from Wahiawa in 1839. Parcel 2 was from Kaua in 1839. Parcel 3 was from Muolo in 1839. There is no opposition. One po'alima is in parcel 3.
Parcel 1. Two taro lo'i, bounded mauka by H. Kuihelani, Waihee by Kekino, makai, the same, Maalaea by Haleola.
Parcel 2. Two taro lo'i, bounded mauka by Konohiki, Waihee by Makahanohano, makai by Haai, Maalaea, the same.
Parcel 3. Seven taro lo'i, bounded mauka by Konohiki, Waihee by Ohule, makai by Kaolelo, Maalaea by Haole.

✓ No. 2502 - Ihumai

Kawaa sworn: I know his three parcels of land in the 'Ilis in

NATIVE TESTIMONY 2502

copied on Hawaii State Archives public copier

Wailuku.
Parcel 1. Pauku taro in the 'Ili of Holu
" 2. " " " " " " "
" 3. " " " " " " Waikaninui
These parcels were from me in 1837. No opposition.
1. is bounded mauka by Napaena, and on the three remaining sides by the land of the Mo'i.
2. is bounded mauka by Kalawaiahonu, Waihee by Napaena, makai by the land of the Mo'i, Maalaea by Hewahewa.
3. is bounded mauka by 'Ili of Pohakupukupu, Waihee by Hewahewa, makai by Po'alima of Keahi, Maalaea by Lonohiwa.

No. 2436 - Kahaiki July 11, 1849

Manoa sworn: I know his three parcels of land in the 'Ilis in Wailuku.
Parcel 1. Pauku of taro in the 'Ili of Pohakupukupu
" 2. " " " " " " " Holu
" 3. Six lo'i " " " " Waikaninui
Parcels 1 and 3 were from Kekahuna before 1839. Parcel 2 was from Napaena at the same time. Kahaiki died in 1849. There is no opposition and no po'alima. His wahine, Kaaikaula, and the two children, are his heirs.
1. is bounded mauka, Waihee and makai by the land of the Mo'i, Maalaea by Manoa.
2. is bounded mauka by the Mo'i, Waihee by the 'Ili of Puuohala, makai by the Mo'i, Maalaea by Hewahewa.
3. is bounded mauka by the 'Ili of Pohakupukupu, Waihee by Kaiaholokuaau, makai by the 'Ili of Puhiawaawa, Maalaea by Hewahewa.

No. 3261 - Leoiki

Puanahie sworn: I know his land in the 'Ilis in Wailuku, two parcels.
Parcel 1. Taro land in the 'Ili of Kapanui
" 2. " " " Ahuena
He had it from Kaulii before 1837. No opposition.
1. is bounded mauka by Kaiae, Waihee by Kaulii, makai by Kaua, Maalaea by Mahoe.
2. is bounded mauka by Hana and Poohina, Waihee by Mahoe, makai by Kaulii, Maalaea by Hana.

No. 3529 - Hana

Kuahine sworn: I know his land in the 'Ilis of Wailuku
Parcel 1. Taro land in Kahua 'Ili
" 2. " " " Kahiki "

They were from Kailihiwa in 1837. No opposition.
1. is bounded mauka by Kahawai, Waihee by Pali, makai by Kahawai, Maalaea, the same.
2. is bounded mauka by Kahawai, Waihee by Pali, makai by Naea, Maalaea, the same.

NATIVE TESTIMONY 2502 cont.

FOREIGN TESTIMONY

land.

No 2 is bounded Mauka by the Konohiki's land. Waikiu, by Chali's land. Makai, by Kaleleo's land. Maalaea, by Huoli's land.

Cl. 2502. Ikamai

Kawaa Sw. I know the lands of the Clt. They consist of 3 pieces in Wailuku, Maui.

No 1 is a section of lois in Ahu.

" 2 " " " " " "

" 3 " " " " Waikani nui.

The Clt. rec^d these lands from me in the year 1837 or near that time and has had peaceable possession of them ever since.

No 1 is bounded Mauka, by Kapaina's land. On other three sides, by the King's land.

No 2 is bounded Mauka by the Konohiki's pualima. Waikiu, by Kapaina's land. Makai, by the King's land. Maalaea, by Hewahewa's land.

No 3 is bounded Mauka, by the ili of Pohakupukupuku. Waikiu, by Hewahewa's land. Makai, by Hulu's pualima. Maalaea, by Konohiki's land.

Cl. 2436. Kahaiki

[illegible] (?) Sw. I know the lands of the Clt. They consist of 3 pieces in Wailuku, Maui.

No 1, is a kalo land in Pohakupukupuku.

" 2. " " " " " Ahu.

" 3. " 6 lois " " Waikani Nui.

The Clt. rec^d No 1 & 2 from Kekahuna before 1839. No 3 he rec^d from Kapaina before 1839, and held them in peace until his death this year. His heir is his widow Kaiakulu and his two Children.

No 1 is bounded Mauka by the King's land. Waikiu &

FT 2502

copied on Hawaii State Archives public copier

Water Related Terms for Various Land Commission Awards in Wailuku

LCA	RP	Awardee	Water Terms cited in Metes and Bounds Description
406 Ap1	5376	Napela	This award contains many lo'i maloo (dry taro) patches
453 Ap 1,2	997	Kuihelani	Ap 1 is bounded by a Poalima and Ap 2 is the site of lo'i(taro patches)
2434	6397	Kahooke	A Poalima (ali'i taro patch) cited as a boundary
2436 Ap 1,2,3	2009	Kahaiki	All 3 Apana are identified as kalo (taro) lots and Apana 2 cites an auwai (ditch)
2495 Ap 1,2,3,4	7790	Kaiaholokuaau	A Poalima sits within Apana 4
2502 Ap 1,3	5973	Ihumai	Apana 1 & 3 are kalo (taro) lots and an auwai runs through Ap 3
2503 Ap 2	3652	Ohule	Apana 2 is a kalo (taro) and house lot bounded by a Poalima
2533 Ap 1	6529 & 6437	Malaihi	Apana 1 is an aina kalo (taro land) bounded by a Poalima
3225	6298	Opunui	A Kahawai (stream) and 2 Poalima lie within this parcel that is bounded by an auwa
3237 Ap 3	6888	Hewahewa	A Poalima is surrounded by this parcel bounded by an auwai (ditch)
3275E	5154	Kaleo	Parcels 1 & 4 contain a kahawai (stream) and Poalima
3292		Mua	Identified as a kalo (taro) lot containing auwai (ditch) and Poalima
3294B Ap1M1 & M2, Ap2	6102	Moomooiki	Ap1 M1, Ap 1M2, Ap2 all identified as kalo (taro) lots with an auwai adjoining
3330	4424 & 4622	Lonohiwa	A kalo (taro) lot with an auwai adjoining
3335	7774	Naonohi	Identified as a kalo (taro) lot containing auwai (ditch)
3387	6065	Pooliilii	Award identified as having 9 lo'i (taro patches)
3388	6101	Paiwi	A kalo (taro) lot with an auwai adjoining
4461 Ap 1,2	6630	Kawaa	Both parcels identified as kalo (taro) lots

487

Uku pau loa .... $6.
W. L. Lee
G. M. Robertson
J. Nakaulahao
J. H. Smith

Honolulu Ianuari 7 1854

Helu 2502 Ahumai. Wailuku Maui

Apana 1 Kalo ma ka ili . Holu Taro in the ili of Holu

Ehoomaka ma ke kihi Akau a i hele
He 65° Ko 2.90 Kh ma ke Konohiki
He 16°¼ Hi. 87 . . . .
He 88° Hi. 1.08 . . . .
Ak. 64°¼ Hi. 1.97 . . . .
Ak 21°. Ko 1.32 . . . . a hiki ma ke kihi mua $\frac{39}{100}$ Eka

auwai = ditch

Apana 2. Kalo ma ka ili . Holu Ehoomaka ma ke kihi Hema a i hele
Ak. 55°¾ Hi. 4.59 Kh ma ke Kuwahewa
Ak 22° Ko .33 . . . .
He 75°¾ Ko 2.17 . . . Konohiki
He. 62°¼ Ko 2.84 . . . .
He 19° Hi. 40 . . . .
He. 62°¼ Ko. .67 . . . .
He 27°½ Hi. 80 . . . . a hiki ma ke kihi mua $\frac{39}{100}$ Eka

Taro in the ili of Waikaninui

Apana 3. Kalo ma ka ili . Waikaninui Ehoomaka ma ke kihi Akau a i hele
He 77° Ko 98 Kh ma ke Kuwahewa
He 2° Ko. 1.48 . . ka Auwai S 2° W 4.48 chains along the auwai
Ak. 69° Hi. 1.44 . . ke Lonohewa
Ak. 16°¼ Ko 1.23 . . . . a hiki ma ke kihi mua $\frac{16}{100}$ Eka

Wailuku Novemaba 17. 1853 C Bailey Ana aina

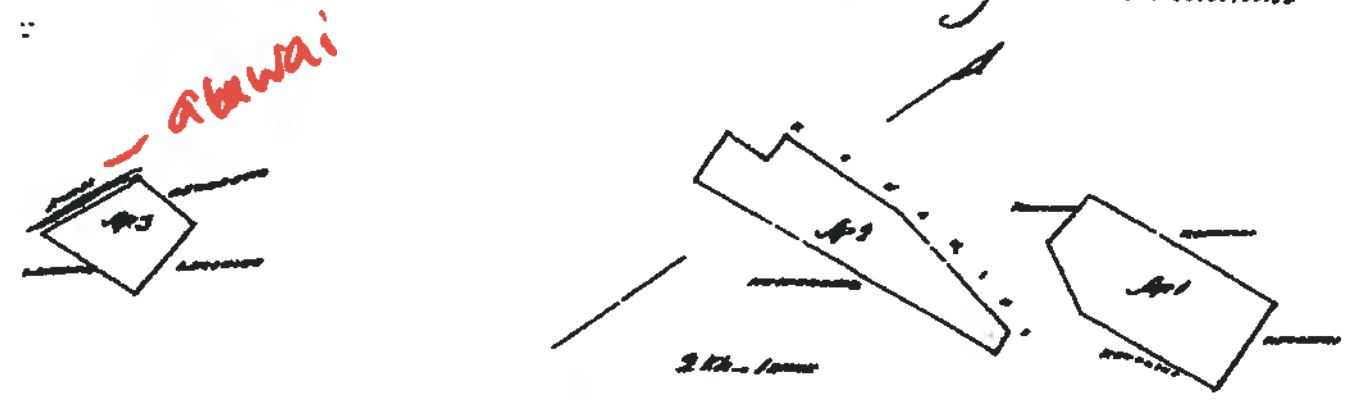

Uku pau loa $4.00
W. L. Lee
G. M. Robertson
J. Nakaulahao
J. H. Smith

Honolulu Ianuari 7 1854.

Helu 3388. Paiwi Wailuku Maui

Kalo ma ka ili . Kapalaalaea
Ehoomaka ma ke kihi Komohana Hema a i hele
Ak. ½ Hi. .60 Kh ma ke Konohiki
Ak 86°¼ He 2.79 . . Moomuku
Ak. 82°¼ Hi. 4.30 . . . .
He 12° Hi. .91 . . ka Auwai
He 82½ Ko. 3.4[illegible] . . ke Naenehe
He 89°¼ Ko 3.[illegible] . . . a hiki ma ke kihi mua $\frac{56}{100}$ Eka

Wailuku Novemaba 17. 1853. C Bailey Ana aina

2502

TOM QUITIQUIT CHEE WATTS & YAMAMOTO, LLP

Carl Tom
S.V. (Bud) Quitiquit
David W.H. Chee
Jeffrey D. Watts

ATTORNEYS AT LAW
841 Bishop Street, Suite 2125
Honolulu, Hawaii 96813
Telephone: (808) 526-3011
Fax: (808) 523-1171
dyamamoto@btpqlaw.com

Donna H. Yamamoto
Danielle Degele-Mathews
Jerilynn Ono Hall
Edward R. Brooks

2012 APR 27 AM 10: 37

April 27, 2012

Department of Land and Natural Resources
Commission on Water Resource Management
Attention: Robert Chong
Kalanimoku Building, Room 227
1151 Punchbowl Street
Honolulu, Hawaii 96813

Re: Wailuku Country Estates Irrigation Company and the Wailuku Country Estates Community Association, Inc.

Appurtenant Rights Determination in Na Wai Eha Surface Water Management Areas (Waihee, Waiehu, Iao and Waikapu Streams)

Dear Ladies and Gentlemen:

This firm represents the Wailuku Country Estates Irrigation Company ("WCEIC") and the Wailuku Country Estates Community Association, Inc. ("WCECA") in connection with their applications that were submitted to the Commission for existing and new water uses.

This letter is in response to the water commission's letter dated February 21, 2012, regarding the water commission's review and comments to the information we submitted for appurtenant right claims (for TMK: (2) 3-2-002: various) except with respect to the following which the water commission found to support WCEIC's and WCECA's appurtenant right claims:

1. LCA 2533:1 and RP 6529 (appurtenant right claim documented for Ap 1).
2. LCA 3225 and RP 6298 & 6458 (appurtenant right claim documented).
3. LCA 3292 (appurtenant right claim documented).
4. LCA 3330 and RP 4424, 4622 (appurtenant right claim documented).
5. LCA 3335 and RP 7774 (appurtenant right claim documented).
6. LCA 3387 and RP 6065 (appurtenant right claim documented).
7. LCA 3388 and RP 6101 (appurtenant right claim documented).

FILE ID: SWUP, 2189.6/2196.6
DOC ID: 2238

Please see the attached chart with our responses to the water commission's February 21, 2012 letter. In addition, we would like to add the following which explains our responses to the water commission's comments that there were no references to water use in some of the Royal Patents ("RP") and Land Commission Awards ("LCA") in WCEIC's/WCECA's application. In short, implicit in a LCA and RP is the appurtenant right to water. Since the LCA and RP were required to be in literal agreement with the other, reference to water use in either one means that there was a reference to water use in the other.

Further, as explained below, since the form of the RP required description by metes and bounds only, reference to water use may not be in the RP. This should hold true for LCAs as well. Consequently, testimony at the time of application (which we submitted) should weight in on whether the lands were being cultivated at that time.

Background

In 1845, the Board of Land Commissioners to quiet land titles was formed. It was the Land Commission's responsibility to ascertain or reject claims of interest in land brought before it. The Board was not empowered to grant fee simple title to land. Its duty was to determine each applicant's identifiable interests in land and issue an award describing those interests. *Public Access Shoreline Hawaii v. Hawaii County Planning Commission*, 79 Haw. 425, 445, 903 P.2d 1246, 1266 (1995) ("*PASH*"); *Application of Elizabeth Cockett Robinson*, 49 Haw. 429,434, 421 P.2d 570, 574 (1966) (the Land Commission Award is a determination of a right to a patent). Actual title to land could be gained only by a payment of commutation to the Kingdom and issuance of a royal patent. *PASH*, 79 Haw. at 445, 903 P.2d at 1266; *Omerod v. Heirs of Kainoa Kupuna Kaheananui*, 116 Haw. 239, 247, 172 P.3d 983, 991 (2007) (citing *PASH).*

After the Land Commission entered a LCA, the Minister of Interior could issue a RP after the awardee paid a commutation fee. In essence, a RP was a quitclaim of the government's interest in the land. *Id.*; *Brunz v. Mott Smith*, 3 Haw. 783, 1877 WL 7569 (1877) (the effect of a patent is to relinquish the government's interest in the area described therein unto the original awardee). In summary, neither the LCA nor RP was required to show the use of the land.

Additional Responses to Water Commission's Comments

Form of RP required metes and bounds

The water commission commented that there were no references to water use in some of the LCA's and/or RP's in WCEIC's/WCECA's application. However, this should not be determinable on the issue of water use or cultivation on the lands since the they were only required to show the lands' metes and bounds.

The form of all RPs were required to describe the land therein by metes and bounds or by natural boundaries. In order to obtain a RP and obtain fee simple ownership of land conveyed during the Mahele, an awardee needed to present a Boundary Commission judgment describing his or her land by metes and bounds. *Id.*; *Greenwell v. Paris*, 6 Haw. 315, 1882 WL 7783 (1882) (The object of the boundary commissioner is to enable parties to obtain such Royal Patents defining their lands by metes and bounds); *See Application of Elizabeth Cockett Robinson*, 49 Haw. 429, 421 P.2d 570 (1966) (the form of all Royal Patents shall describe the land by actual survey or by natural boundaries as the case may be).

There were some instances where the water commission noted references to water use in the LCA but not in the RP, and vice versa. However, the metes, bounds and description of the survey in the petition must be in literal agreement with the award. *Brunz*, 3 Haw. 783, 1877 WL 7569 (1877) . Consequently, if water use is referenced in either the LCA or the RP it should apply equally to the other.

Testimony Regarding Water Use

We note that the water commission did not comment on the testimony submitted and so are unsure on the water commission's position regarding the same. Since neither the LCA nor RP can be relied upon to reference water use (since metes and bounds only were required in them), testimony by applicants and others at the time of application should weigh equally in on the question. Furthermore, by virtue of the lands being Kuleana lands, the use of water thereon is implied. In this regard, the first six sections of the Kuleana Act enabled the common people of Hawaii to secure fee simple title to the **lands they actually cultivated**. The seventh section contained the rights that were to accompany a commoner's tenancy. *Reppun v. Board of Water Supply*, 65 Haw. 531, 549, 656 P.2d 57, 69 (1982).

Generally, the conveyance of land, confirmed by a LCA and/or when the RP was issued based on such award, **carried with it the appurtenant right to water** for taro growing. *McBryde Sugar Company, Limited v. Robinson*, 54 Haw. 174, 188, 504 P.2d 1330, 1339 (1973); *See also Maikai v. Hasings & Co.*, 5 Haw. 133, 1884 WL 6659 (1884) (Holders of Kuleanas are entitled to water for irrigation purposes from the stream in the land which their Kuleanas are situated.) Unlike riparian rights, appurtenant water rights are incidents of land ownership. This includes the water on their lands and all the water which the lands had enjoyed from time immemorial. *Reppun*, 65 Haw. at 551, 656 P.2d at 70.

We are also enclosing the following documents that respond to the Commission's various comments:

1. File Plan - regarding location of the various apanas.
2. Enlargement of File Plan re LCA 4452:9, RP 7302.
3. Index re LCA 3237.

4. Land Patent No. S-8536 re LCA 3237:3 issued in 1960.
5. Copy of RP 6102

We trust our responses satisfies the Commission's comments. Please do not hesitate to advise the undersigned if you have any questions. Thank you for your consideration in this matter.

Very truly yours,

TOM QUITIQUIT CHEE WATTS &
YAMAMOTO, LLP

Donna H. Yamamoto

Enclosures

cc: client

WAILUKU COUNTRY ESTATES IRRIGATION COMPANY
and the WAILUKU COUNTRY ESTATES COMMUNITY ASSOCIATION, INC.

Document	Commission Comment	WCEI/WCECA Comment
LCA 377	Appurtenant right claim documented for "cultivated" and "kuleana" land.	The description of the land in the LCA and the RP are the same. Consequently, both LCA and RP document the appurtenant right claim.
RP 5366	Appurtenant right claim documented	
LCA 406:1	11 Apana are listed. No specific ref to water use for Ap 1. Further documentation required for Ap1. NR, NT, and FT refer to loi, taro, sugar cane and potato patches but do not specify which apana.	The LCA states: "There are many dry taro lots in the ili of Puhiawaawa." Puhiawaawa is apana 1. Consequently, appurtenant right is documented for apana 1. See the following that references "Puhiawaawa: 1. English translation 2. native register (English) that "some taro patches are at Puhiawaawa..." 3. native testimony (English) by Kuihelani: "There is a patch and a field at Puhiawaawa...", by Kailihiwa: "There is a field and patches at Puhiawaawa..."
RP 5376	No ref to water use.	As well, the RP says that the land is in Puhiawaawa. This should be tied in to the LCA that says there are many dry taro lots in the ili of Puhiawaawa.
LCA 453: 1 & 2	Appurtenant right claim documented.	

RP 997	RP refers to LCA 3572. No ref to water use.	The File Plan refers to RP 997 (which we submitted for your reference only). However, we believe RP "997" is a typo on the File Plan (the "1" is missing) and RP "1997" is correct because RP 1997 cites LCA 453. Furthermore, RP 1997 mirrors the description in LCA 453 and as such documents the appurtenant right claim. Also, the register references taro patches and the native testimony references patches and farming.
LCA 2434 & 2435	LCA 2434 & 2435 are not shown on survey or TMK maps. Documentation provided for LCA 2435 but 2435 is crossed out. NR, NT, FT documentation provided for LCA 2434.	There appears to be two (2) LCA 2435's. One was issued to Kaakole (a copy was submitted) and the other was issued to **Kahooke** (a copy was submitted). The RP 6397 also states Kuleana Helu 2435 to **Kahooke**. However, we believe the LCA and RP for **Kahooke** showing 2435 are typos (and should be 2434) because the register and testimony for **Kahooke (**property in Wailuku) is numbered 2434 while the property for Kaakole (2435) is in Kapunakea. A poalima is referenced in the LCA for **Kahooke**. The register for 2434 refers to loi's and the native testimony refers to taro and 3 po'alimas and the foreign testimony references kalo and 3 poalimas on the property. See File Plan (LCA 2435 indicated below Lot 69) **NOTE: all LCA's that were commented as not located are shown highlighted on the File Plan.**
RP 6397	RP ref to LCA 2435.	See above. A poalima is also referenced in the RP. The description of the land mirrors the LCA.

LCA 2436:1, 2 &3	Appurtenant right claim documented for Ap 2. Survey map only shows Ap 2 but not Ap 1 or 3	LCA shows that all 3 apanas are identified as kalo (taro) lots and Apana 2 cites an auwai (ditch). See translation of LCA into English that was submitted. The register also refers to loi's and the native and foreign testimonies refer to loi's and kalo. The LCA, RP, testimony and register all cite the same areas of Pohakukupukupu, Holu and Waikani See File Plan Map (Apana 1 is indicated on Lot 43; Apana 3 is indicated on Lot 120)
RP 2009	Appurtenant right claim documented for Ap 2. Survey map only shows Ap 2 but does not show Ap 1 or 3.	The RP mirrors the LCA that shows all 3 apanas identified as kalo lots.
LCA 2495:1, 2, 3 & 4	Appurtenant right claim documented for Ap 1. TMK map only shows Ap 1 but does not show Ap 2-4.	Apana 4 contains a poalima Alii taro patch (see translation into English that was submitted and drawing of apana 4 in LCA with poalima drawn in). See register, native and foreign testimonies that references taro land/taro moo at Pohakupukupu (apana 1 & 2) and Puuokala (apana 3) and poalima (apana 4). See File Plan (Apana 2 is indicated on Lot 43; Apana 3 is indicated on Lot 43; Apana 4 is indicated across Lots 37 and 44)
RP 7790	No ref to water use for Ap 1.	The land description in the RP and LCA are the same and the comment as to LCA 2495 applies here.

LCA 2502: 1 & 3	Appurtenant right claim documented for Ap 2 & 3	See English translation of LCA indicating water use for Apana 1 & 3 which are both taro lots and an auwai runs through Apana 3. See also the register (reference to loi) and native testimony (reference to taro (apana 1 & 3) & poalima (apana 3) and foreign testimony (reference to loi's (apana 1 & 3) and poalima (apana 3))
RP 5973	Appurtenant right claim documented for Ap 2 & 3	The description of the land in the RP mirrors the LCA.
LCA 2503: 2	LCA is not shown on TMK. Ref to kalo and pahale	See File Plan (LCA 2503:2 is indicated on Lot 12 of the North Iao Village)
RP 3652	RP is for LCA 2502	RP 3652 cites LCA 2502. However, we believe it is a typo because the description in RP 3652 is exactly the same as in LCA 2503. Consequently, both reference water use. Further, both RP 3652 and LCA 2503 are to Ohule. The LCA and RP references poalimas, the register references lois, native testimony references taro and poalimas and foreign testimony references kalo and poalima.
LCA 3237: 3	Appurtenant right claim documented.	

RP 6888	No ref to water use	The purpose of the RP was to quitclaim the government's interest in the property and to contain metes and bounds description. Consequently, reference to water use would not necessarily be in the RP. The register references lois, native testimony references taro land, taro loi, taro pauku and foreign testimony references lois. Royal Patent 6888 is indicated in the Index for LCA 3237 but it is land in Kalihi, Oahu. Before 1960, no RP was issued. The RP was issued in 1960 and only shows metes and bounds. A copy is attached.
LCA 3275-E: 3,4,6	Appurtenant right claim documented	
RP 5154	No ref to water use	The description of the land in RP is the same as in LCA 3275-E and thus, appurtenant right claim was documented in the RP as well. Native testimony references taro patches (apana 3), taro pauku (apana 4 & 6) and foreign testimony references lois (apana 3, 4 & 6).
LCA 3294-B: 2; LCA 3294-B:1, M1; LCA 3294-B-1, M2	Appurtenant right claim documented	

RP 6102	No ref to water use.	RP tracks LCA and references kalo. Appurtenant right contained in LCA is in RP. Enclosed is a clearer copy of RP 6102. The native testimony references taro land and taro moo (cultivated piece of land) and foreign testimony references moo of kalo.
LCA 3488	Appurtenant right claim documented.	
RP 5289	No ref to water use.	The RP notes the land is "Aina Kalo". The register references 127 loi's, native testimony references taro and poalimas and foreign testimony references kalo land and poalimas,
LCA 3498	Appurtenant right claim documented.	
RP 7432	No ref to water	Reference to "kalo" is contained in both the LCA and RP. The description in the RP and the LCA are exactly the same. Consequently, both LCA and RP refer to water use. The register references taro.
LCA 4452:9	LCA is not shown on TMK map. No ref to Ap. 9.	Reference to "Apana 9" appears on the LCA under the words "Helu 4452" See File Plan (LCA 4452 is shown on the enclosed 8 ½ x 11 map)

RP 7302	No ref to water use	RP evidenced the government's quitclaim of its interest in the property and the RP was only required to contain the metes and bounds of the property.
LCA 4461:1 & 2	LCA is not shown on TMK MAP. Ref to kalo and moo kalo.	See File Plan (Apana 2 is indicated across Lots 30 and 31; Apana 2 is indicated on Lot 32).
RP 6630	Ref to kalo and moo kalo.	RP references kalo moo and mirrors the LCA. Also, native testimony references taro moo.

L. C. A.	Book	Page	Awardee	Location	R. P.	Book	Page	Memo
3228	8	448	Opunui	Waialaenui, Waikiki, Oahu	4903	20	29	
3229	3	452	Opunui, Eke	Koloa, Kauai	7411	27	547	
3229	8	535	Opunui, E.	Nawiliwili, Puna, Kauai	7411	27	547	
3230	4	817	Opae	Haiku, Puna, Kauai	3840	16	439	
3231	8	229	Opunui	Wailuku, Maui	7026	26	471	
3232	7	465	Ohakee	Wailuku, Maui	4833	19	541	
3233	4	437	Hoaai	Kalua, Wailuku, Maui	7559	28	209	
3234	4	385	Hinakahua	Kalua, Wailuku, Maui	.....	....	.....	
3234-B	See Award 8689							
3234-BB	Not Awarded							
3234-C	8	542	Kaianui	Wailuku, Maui	4256	17	509	
3234-D	See Award 2478							
3235	5	339	Haleola	Kalua, Wailuku, Maui	5424	21	503	
3236	Not Awarded							
3237	10	406	Hewahewa	Kalihi, Honolulu, Oahu	6888 6889	25 25	89 91	
3237	3	710	Hewahewa	Wailuku, Maui	.....	....	.....	
3237	10	406	Hewahewa, H.	Kaonoulu, Kula, Maui	7447	25	201	
3237-B	See Award 8689-B							
3238	6	758	Hawea	Kahihei, Wailua, Kauai	.....	....	.....	
3239	Not Awarded							
3240	Not Awarded							
3241	6	625	Huluhulu	Kahaluu, Koolaupoko, Oahu	1424	5	419	
3242	4	768	Hokii	Poahonu, Koloa, Kauai	.....	....	.....	
3243	8	528	Honolii, Ioane	Kapaa, Puna, Kauai	5505	21	665	
3244	6	705	Hailau	Niumalu, Puna, Kauai	6548	24	467	
3245	6	750	Hama	Paa, Kauai	5157	20	541	
3246	4	752	Hapapuka	Maulili, Koloa, Kauai	3753	16	265	
3247	4	800	Hua	Haiku, Puna, Kauai	6547	24	465	
3248	8	241	Hanale	Nawiliwili, Puna, Kauai	3819	16	397	

Land Patent No. S-3536

Issued
In Confirmation of Land Commission Award.

Whereas, the Board of Commissioners to quiet Land Titles, did, by their decision, award by Land Commission Award No. 3237:3 to

HEWAHEWA

an estate IN FEE SIMPLE in the land hereinafter described, and

WHEREAS, application has been made to the Commissioner of Public Lands by JAMES F. CARVALHO and DOROTHY M. CARVALHO, husband and wife, as tenants by the entirety, claiming to be the present owners of a portion of said land for a Patent covering same, and

WHEREAS, the award was made by survey, the description of which is found on Page 710 of Volume 3, of Land Commission Awards, on file in the Office of the Department of Land and Natural Resources, and

WHEREAS, there is no government commutation due thereon,

NOW, THEREFORE, the Governor of the ~~Territory~~ State of Hawaii, in conformity with the laws of the ~~United States of America and of the Territory~~ State of Hawaii, by this Patent makes known to all men that he has this day granted and confirmed absolutely, in Fee Simple, unto

HEWAHEWA

all of the land situate at WAILUKU
in the District of WAILUKU Island of MAUI bounded and described as follows:

PORTION OF L.C. AW. 3237, APANA 3 TO HEWAHEWA
Land situated on the south side of Hewahewa Drive

BEGINNING at an iron pin at the northwest corner of this parcel of land and on the south side of Hewahewa Drive, the coordinates of said point of beginning referred to Government Survey Triangulation Station "LUKE" being 5841.28 feet North and 4135.93 feet West, as shown on Government Survey Registered Map 1261, thence running by azimuths measured clockwise from True South:-

1.	267°	48'	30"	50.92 feet along the south side of Hewahewa Drive to an iron pin;
2.	00°	07'		103.68 feet along the remainder of L.C.Aw. 3237, Apana 3 to Hewahewa to an iron pin;
3.	83°	32'		50.39 feet along the remainder of L.C.Aw. 3237, Apana 3 to Hewahewa to an iron pin;
4.	179°	41'		107.40 feet along the remainder of L.C.Aw. 3237, Apana 3 to Hewahewa to the point of beginning and containing an AREA OF 5,328 SQUARE FEET.

RESERVING to the State of Hawaii, its successors and assigns, in perpetuity, all rights to clay, minerals, mineral substances, oils and natural gases of every sort and description that may be upon the surface or in or under the land hereinabove described, together with the right to enter upon said land for purposes of mining, drilling or otherwise capturing, collecting or extracting the same and of transporting such raw or processed materials off said land.

Containing —— 5,328 SQUARE FEET —— *more or less.*

TO HAVE AND TO HOLD the above granted Land in Fee Simple absolute unto the said —— HEWAHEWA ——

and the heirs and assigns of the said —— HEWAHEWA —— *forever.*

IN WITNESS WHEREOF, the Governor of the ~~Territory~~ State of Hawaii, has hereto set his hand and caused the Great Seal of the ~~Territory~~ State to be hereunto affixed, this 7th *day of* July *A. D. 19*60.

William F. Quinn

BY THE GOVERNOR:

L. L. Summers

~~Commissioner of Public Lands.~~

CHAIRMAN BOARD OF LAND & NATURAL RESOURCES

Approved as to form:

H. Rodger Betts

~~Deputy~~ Attorney General.
ACTING

Written by cmg

Checked by JAM

HELU 6102.

PALAPALA SILA NUI

A ke Alii, mamuli o ka olelo a ka Poe Hoona Kuleana,

NO KA MEA, Ua hooholo na Luna Hoona i na kumu kuleana aina i ka olelo, he kuleana oiaio ko Moomooiki Kuleana Helu 3294 C ma ke Ano Alodio iloko o kahi i oleloia malalo.

Nolaila, ma keia Palapala Sila Nui, ke hoike aku nei o Kamehameha IV., ke Alii nui a ke Akua i kona lokomaikai i hoonoho ai maluna o ko Hawaii Pae Aina, i na kanaka a pau, i keia la nona iho, a no kona mau hope alii, ua haawi aku oia, ma ke Ano Alodio ia Moomooiki i kela .... wahi a pau loa ma Waikulu ma ka mokupuni o Maui penei na mokuna:

Apana 1 – Kalo & Pahale (ma Poliahupukupuku) Hoomaka ma ke Kihi Akau

Hema	78° Hom	1.10 Kaul	ma ko	Haupe
"	18 Hik	1.98	" "	Konohiki
Akau	70 3/4 "	1.20	" "	"
"	70 1/2 "	1.99	" "	"
"	76 3/4 "	2.85	" "	"
"	19 Hom	.70	" "	"
Hema	70 1/2 "	4.85	" "	"
Akau	20 1/2 "	1.38	" "	"

0.47 Eka

Ap. 2 Kihi Akau hoi.

Hema	70 1/4 Hom	3.84 Kaul	ma ko	Poolulii
"	84 "	1.73	" "	Konohiki
"	66 1/2 "	2.83	" "	"
"	28 1/4 Hik	0.94	" "	"
Akau	66 "	2.94	" "	"
Hema	25 1/2 "	0.55	" "	"
Akau	70 1/4	[illegible]	" "	"
"	1 1/4 "	1.74	" "	"

[illegible]

Ap. 3 – [illegible] Kapalakaua Hoomaka Kihi Akau

Hema	80 1/4 Hom	4.07 Kaul	ma ko	I. Piliiheoe
"	84 1/4	3.0[illegible]	" "	"
"	5 Hik	.[illegible]	" "	"
Akau	86 1/4 "	2.79	" "	Paiwi
"	32 1/2 "	4.30	" "	"
"	56 "	.30	" "	Konohiki
"	14 3/4 "	.73	" "	"

1/2 Eka

[illegible]

1867