


Report to the Thirty-Second State Legislature

2024 Regular Session

ACCOUNTING OF ALL RECEIPTS FROM LANDS DESCRIBED IN SECTION 5(f)  
OF THE ADMISSION ACT FOR FISCAL YEAR 2023



Prepared by

THE STATE OF HAWAII DEPARTMENT OF LAND AND NATURAL RESOURCES

In response to Section 5 of Act 178, Session Laws of Hawaii 2006

Honolulu, Hawaii

December 2023

ACCOUNTING OF ALL RECEIPTS FROM LANDS DESCRIBED IN SECTION 5(f) OF THE ADMISSION ACT FOR  
FISCAL YEAR 2023

EXECUTIVE SUMMARY

Pursuant to Section 5 of Act 178, Session Laws of Hawaii (SLH) 2006, this report provides an accounting of all receipts from lands described in Section 5(f) of the Admission Act ("ceded lands").

All amounts reported as transferred to the Office of Hawaiian Affairs (OHA) by the participating agencies were reconciled against the amounts of transfers on file with the Department of Budget and Finance (B&F). Any discrepancies were explained in the respective agencies' reports.

According to B&F records, the total amount of agency transfers to OHA in all quarters of FY 2023 exceeded the guaranteed quarterly payment of \$5.375 million.

Pursuant to Governor's Executive Order 06-06 and Act 226, SLH 2022, if the total amount of receipts transferred to OHA exceeds the guaranteed quarterly payment of \$5.375 million, B&F must notify OHA and request that OHA deposit the overpayment by journal voucher into the carry-forward trust holding account established by the Director of Finance, B&F. Details regarding agency transfers and deposits into the aforementioned carry-forward trust holding account can be found on the attached "FY 2023 OHA Payments" report submitted by B&F.

The B&F report, Summary of Data from the agencies, and each individual agency report(s) are included as attachments.



## BACKGROUND

This report is prepared pursuant to Section 5 of Act 178, SLH 2006, which calls for the Department of Land and Natural Resources (DLNR) to provide an accounting of all receipts from lands described in section 5(f) of the Admission Act, for the prior FY.

Section 5 of Act 178, SLH 2006, states:

“Not later than January 1 of each year, the department of land and natural resources, with the cooperation of the department of budget and finance and any other state department or agency that uses or manages public lands, shall provide an accounting of all receipts from lands described in section 5(f) of the Admission Act for the prior fiscal year. With respect to each receipt, the department of land and natural resources shall identify:

- (1) The total gross amount;
- (2) The amount transferred to OHA;
- (3) The amount retained by the State;
- (4) The account or fund in which the amount specified in paragraph (3) was transferred or deposited;
- (5) The parcel of land subject to section 5(f) of the Admission Act that generated the receipt, whether by tax map key number, department of land and natural resources inventory number, or other recognizable description; and
- (6) The state department or agency that received the total gross amount identified in Paragraph (1).

The accounting shall also indicate whether any parcel of land described in section 5(f) of the Admission Act was sold or exchanged in the prior fiscal year and, if so, the amount of consideration that the State received for the respective parcels.”

## METHODOLOGY

Agencies submitted their data to DLNR. Agency reports were validated using the B&F report for the amount transferred to OHA.

If a report did not contain this data, or if the total transfer amount on the spreadsheet did not agree with the transfer amount as reported by B&F, DLNR staff contacted the agency representative for clarification, correction or resubmission of the report. Explanations for any transfer discrepancies were noted on the agencies' respective reports.

DLNR separately reported a table identifying parcels that were sold or exchanged by DLNR during this reporting period. UH reported an exchange of 1 parcel at no cost and provided a quitclaim deed.

Responsibility for the accuracy of the data rests with the agencies. Verifying the accuracy of individual transactions and confirming the trust land status for individual parcels are beyond the scope of the tasks prescribed in Act 178, SLH 2006.

The following agencies submitted revenue reports for FY 2023:

- Agribusiness Development Corporation (ADC)
- Department of Accounting and General Services (DAGS)
  - Automotive Management Division (AMD)
- Department of Business, Economic Development, and Tourism (DBEDT)
  - Foreign Trade Zone (FTZ)
  - Hawaii Community Development Authority (HCDA)
  - Hawaii Housing Finance and Development Corporation (HHFDC)
  - Natural Energy Laboratory of Hawaii Authority (NELHA)
- Department of Human Services (DHS)
  - Hawaii Public Housing Authority (HPHA)
- Department of Land and Natural Resources (DLNR)
  - Boating and Ocean Recreation (DOBOR)
  - Forestry and Wildlife (DOFAW)
  - Land Division (LD)
  - State Parks (SP)
- Department of Agriculture (DOA)
- Department of Defense (DOD)
- Department of Education (DOE)
- Department of Health (DOH)
  - Hawaii Health Systems Corporation (HHSC)
- Department of Transportation (DOT)
  - Airports Division (AIR)
  - Harbors Division (HAR)
  - Highways Division (HWY)
- University of Hawaii (UH)

Summary of Receipts from Lands Described in Section 5(f) of the Admissions Act by Department  
 For Fiscal Year 2023  
 Act 178, Session Laws of Hawaii 2006

Agency	Amount Retained by the State	Amount Transferred to OHA	Gross Receipt	Notes
ADC				
Agribusiness Development Corporation (ADC)	\$693,272.72	\$0.00	\$693,272.72	Amount did not get transferred in FY23 and a JV to transfer is being made in FY24 (\$ 141,904.27) We are currently researching some discrepancies in our accounts and will make any necessary adjustments in FY24

Summary of Receipts from Lands Described in Section 5(f) of the Admissions Act by Department  
 For Fiscal Year 2023  
 Act 178, Session Laws of Hawaii 2006

Agency	Amount Retained by the State	Amount Transferred to OHA	Gross Receipt	Notes
<b>DAGS</b>				
Department of Accounting and General Services - Automotive Management Division (DAGS-AMD)	\$207,459.00	\$51,865.00	\$259,324.00	<p>[NOTE 1]            J16: Shown is the Rounded Amount \$53,005 of Total Amount \$53,005.14.            K16: Shown is the Rounded Amount \$13,251 of Total Amount \$13,251.28.            L16: Shown is the Rounded Amount \$66,256 of Total Amount \$66,256.42.</p> <p>[NOTE 2]            J,K,L19: Shown is the Rounded Amount. (Refer to Quarter Revenues Report)            J,K,L 20: Shown is the Rounded Amount. (Refer to Quarter Revenues Report)            J,K,L 25: Shown is the Rounded Amount. (Refer to Quarter Revenues Report)</p> <p>[NOTE 3]            J34: Shown is the Rounded Amount \$51,612 of Total Amount \$51,611.74.            K34: Shown is the Rounded Amount \$12,903 of Total Amount \$12,902.94.            L34: Shown is the Rounded Amount \$64,515. Total Amount \$64,514.68.</p> <p>[NOTE 4]            J43: Shown is the Rounded Amount \$51,650 of Total Amount \$51,650.24.            K43: Shown is the Rounded Amount \$12,913 of Total Amount \$12,912.56.            L34: Shown is the Rounded Amount \$64,563 of the Total Amount \$64,562.80</p>

Summary of Receipts from Lands Described in Section 5(f) of the Admissions Act by Department  
 For Fiscal Year 2023  
 Act 178, Session Laws of Hawaii 2006

Agency	Amount Retained by the State	Amount Transferred to OHA	Gross Receipt	Notes
DBEDT				
Department of Business, Economic Development and Tourism - Foreign Trade Zone (DBEDT-FTZ)	\$89,926.06	\$22,481.44	\$112,407.50	
Department of Business, Economic Development and Tourism - Hawaii Community Development Authority (DBEDT- HCDA)	\$440,423.37	\$110,105.85	\$550,529.22	
Department of Business, Economic Development and Tourism - Hawaii Housing Finance and Development Corporation (DBEDT-HHFDC)	\$1,545,959.87	\$72,247.71	\$1,618,207.58	
Department of Business, Economic Development and Tourism - Natural Energy Laboratory of Hawaii Authority (DBEDT-NELHA)	\$1,877,620.06	\$469,404.96	\$2,347,025.08	

Summary of Receipts from Lands Described in Section 5(f) of the Admissions Act by Department  
For Fiscal Year 2023  
Act 178, Session Laws of Hawaii 2006

Agency	Amount Retained by the State	Amount Transferred to OHA	Gross Receipt	Notes
<b>DHS</b>				
Department of Human Services - Hawaii Public Housing Authority (DHS-HPHA)	\$4,639,954.03	\$0.00	\$4,639,954.03	As the Hawaii Public Housing Authority provides low income housing and meets the purposes listed in Section 5(f) of the Admissions Act of 1959, such as the betterment of conditions of native Hawaiians, development of farm and homeownership, public improvements, provisions of lands for public use, we do not pay revenues to OHA.
<b>DLNR</b>				
Department of Land and Natural Resources - Division of Boating and Ocean Recreation (DLNR- DOBOR)	\$20,218,278.24	\$5,054,569.56	\$25,272,847.80	
Department of Land and Natural Resources - Division of Forestry and Wildlife (DLNR-DOFAW)	\$181,954.21	\$46,722.31	\$228,676.52	1 submission for DLNR-DOFAW-LD-SP.
Department of Land and Natural Resources - Land Division (DLNR- LD)	\$11,064,027.95	\$2,731,725.49	\$13,795,753.44	1 submission for DLNR-DOFAW-LD-SP.
Department of Land and Natural Resources - State Parks (DLNR- SP)	\$11,199,129.53	\$2,481,512.00	\$13,680,641.53	1 submission for DLNR-DOFAW-LD-SP.

Summary of Receipts from Lands Described in Section 5(f) of the Admissions Act by Department  
For Fiscal Year 2023  
Act 178, Session Laws of Hawaii 2006

Agency	Amount Retained by the State	Amount Transferred to OHA	Gross Receipt	Notes
Department of Land and Natural Resources - Sales and Exchanges (DLNR-S&E)	n/a	n/a	n/a	
DOA				
Department of Agriculture - Agricultural Resource Management (DOA)	\$1,623,593.67	\$405,898.38	\$2,029,492.05	
DOD				
Department of Defense (DOD)	\$135,463.71	\$33,865.93	\$169,329.64	
DOE				
Department of Education (DOE)	\$719,261.23	\$34,988.66	\$754,249.88	[NOTE ] - The \$573.49 difference between the FY 2023 ACT 178 Report and FY 2023 OHA ceded land payments to B&F is due to the timing of transferring payments. See report reconciliation for details.
DOH				
Department of Health (DOH-HHSC)	\$1,586,495.20	\$396,623.80	\$1,983,119.00	Funds not paid to OHA

Summary of Receipts from Lands Described in Section 5(f) of the Admissions Act by Department  
For Fiscal Year 2023  
Act 178, Session Laws of Hawaii 2006

Agency	Amount Retained by the State	Amount Transferred to OHA	Gross Receipt	Notes
DOT				
Department of Transportation - Airports (DOT-AIR)	\$130,775,263.00	\$0.00	\$130,775,263.00	<p>NOTE:</p> <ol style="list-style-type: none"> <li>1. 100% of applicable revenue included as done and accepted by OHA auditors in the past. DOTA believes that the amount if computed by identifying specific properties will not materially differ since only a portion of the runway approach area is non-reportable ceded lands. No cost benefit results from identifying individual properties.</li> <li>2. 100% of applicable revenue included as done and accepted by OHA auditors in the past. DOTA believes that the amount if computed by identifying specific properties will not materially differ since only a portion of unused land is non-reportable ceded lands. No cost benefit results from identifying individual properties.</li> <li>3. 100% of land within the Airport Boundary is reportable ceded lands thus all applicable revenue included. No cost benefit results from identifying individual properties.</li> <li>4. 100% of applicable revenue included as done and accepted by OHA auditors in the past. DOTA believes that the amount if computed by identifying specific properties will not materially differ since only a portion of the runway and approach area is non-reportable ceded lands. No cost benefit results from identifying individual properties.</li> <li>5. Landing Fee Revenue allocated based on Ceded to Total Runway lengths as allowed in the past.</li> <li>6. Landing Fee Revenue allocated based on Ceded to Total Runway square footage as allowed in the past.</li> <li>7. On October 27, 1997 President Clinton signed H.R. 2169 which prohibited the use of airport revenues for claims related to ceded lands, resulting in a \$0 Amount Transferred to OHA.</li> </ol>



Summary of Receipts from Lands Described in Section 5(f) of the Admissions Act by Department  
For Fiscal Year 2023  
Act 178, Session Laws of Hawaii 2006

Agency	Amount Retained by the State	Amount Transferred to OHA	Gross Receipt	Notes
Department of Transportation - Harbors (DOT-HAR)	\$59,957,553.50	\$14,992,371.77	\$74,949,925.27	
Department of Transportation - Highways (DOT-HWY)	\$147,772.80	\$36,943.20	\$184,716.00	Comments : The fy23 report to B&F includes backpay for the rental income for fy 2020 (\$44,064.60), 2021 (\$44,221.80), 2022 (\$41,443.20), and includes current fy 2023 (\$36,943.20)
UH				
University of Hawaii (UH)	\$4,460,771.68	\$1,115,192.89	\$5,575,964.57	
University of Hawaii - Sales and Exchanges (UH-S&E)	n/a	n/a	n/a	1 parcel exchanged at no cost. See quitclaim deed attachment.
<i>Report Totals:</i>	<i>\$251,564,179.83</i>	<i>\$28,056,518.95</i>	<i>\$279,620,698.83</i>	

**FY 2023 OHA Payments**

<u>Department</u>	<u>1st Qtr</u>	<u>2nd Qtr</u>	<u>3rd Qtr</u>	<u>4th Qtr</u>	<u>Total</u>
<b>JV Transfers</b>					
Accounting & Gen Svcs	12,800.00	12,903.00	12,913.00	13,251.00	51,867.00
Agriculture					
Non-Ag Park Lands (S-305)	67,929.76	70,794.60	74,818.73	83,383.56	296,926.65
Non-Ag Park Lands (S-305) (DLNR)					-
Agr Dev Corp (S-307-A)					-
Ag Park Lands (S-317-A)	30,723.87	18,217.93	39,393.48	20,636.45	108,971.73
Bus, Econ. Dev. & Tourism					
FTZ (S-302-B, BED107)	5,915.25	5,513.93	5,097.09	5,955.17	22,481.44
NELHA (S-345-B, BED146)	111,641.85	112,634.25	110,144.39	134,984.47	469,404.96
HCDA (S-352-B, BED150)	14,907.15	67,891.80	14,122.05	13,184.85	110,105.85
HHFDC (Honokowai Hale/Lailani) (T-906-B, BED160)	19,262.41	22,065.27	17,889.39	13,030.64	72,247.71
Defense	12,093.50	8,466.80	7,818.60	5,487.03	33,865.93
Education	7,527.07	8,386.56	7,132.29	12,516.23	35,562.15
HHSC					-
Land & Natural Resources					
DLNR (Other than Boating)	1,394,635.33	1,191,750.95	1,607,156.74	1,066,416.78	5,259,959.80
Boating	1,129,309.58	1,265,010.42	1,311,189.06	1,349,060.50	5,054,569.56
Transportation (Harbors)	3,602,772.57	3,733,701.39	3,875,764.57	3,780,133.24	14,992,371.77
Transportation (Highways)	138,965.40	9,235.80	9,235.80	9,235.80	166,672.80
<b>JV Total</b>	<b>6,548,483.74</b>	<b>6,526,572.70</b>	<b>7,092,675.19</b>	<b>6,507,275.72</b>	<b>26,675,007.35</b>
<b>Check Transfers</b>					
University of Hawaii	319,350.72	239,624.91	313,245.54	242,971.72	1,115,192.89
<b>Total Transfers</b>	<b>6,867,834.46</b>	<b>6,766,197.61</b>	<b>7,405,920.73</b>	<b>6,750,247.44</b>	<b>27,790,200.24</b>
Act 226, SLH 2022, requirement	5,375,000.00	5,375,000.00	5,375,000.00	5,375,000.00	21,500,000.00
Balance (Shortfall)	1,492,834.46	1,391,197.61	2,030,920.73	1,375,247.44	6,290,200.24
<b>Net Amount Transferred to T-955-O</b>	<b>1,492,834.46</b>	<b>1,391,197.61</b>	<b>2,030,920.73</b>	<b>1,375,247.44</b>	<b>6,290,200.24</b>

Title of Report: Ceded Land Rental Income												
Agency: Agribusiness Development Corporation												
Report as of: 6/30/2023												
Contact Person Name: Mark Takemoto												
Contact Person Email: <a href="mailto:mark.h.takemoto@hawaii.gov">mark.h.takemoto@hawaii.gov</a>												
Contact Person Phone: 808-586-0181												
Type	Tax Map Key	Other ID	Trust Land Status	Fund	Year	Appropriation	Document No.	Name	Amount Not Transferred to OHA	Amount Transferred to OHA	Gross Receipt	Comment
License	(4)1-2-02:001		5(b)	special fund	FY22-23	S-312	LI-K1502	ANDROS ENGINEERING	\$ 5,520.65	\$ -	\$ 5,520.65	
License	(4)3-9-02:020		5(b)	special fund	FY22-23	S-312	LI-KA1409	REIS, ANTONE	\$ 2,634.24	\$ -	\$ 2,634.24	
Revocable Permit	(4)3-9-02:020		5(b)	special fund	FY22-23	S-312	LI-KA1406	BUNAO, AURORA and ARNOLD	\$ 5,964.28	\$ -	\$ 5,964.28	
Lease	(4)1-2-02:001		5(b)	special fund	FY22-23	S-312	LE-K1201	Beck's Superior HI-breds	\$ 6,567.54	\$ -	\$ 6,567.54	
License	(4)3-9-02:009		5(b)	special fund	FY22-23	S-312	LI-KA1405	CALIPJO, ELESTHER	\$ 9,768.00	\$ -	\$ 9,768.00	
Right of Entry & License	(4)1-2-002:001		5(b)	special fund	FY22-23	S-312	none	COUNTY OF KAUAI	\$ 129,847.68	\$ -	\$ 129,847.68	
License	(4)1-2-02:001;		5(b)	special fund	FY22-23	S-312	LI-K1701	Funing Farms	\$ 7,020.00	\$ -	\$ 7,020.00	
Revocable Permit	(4)1-2-02:001		5(b)	special fund	FY22-23	S-312	RP 7004	Gary Smith	\$ 156.00	\$ -	\$ 156.00	
License	(4)3-9-02:001		5(b)	special fund	FY22-23	S-312	LI-KA1408	GE Farms	\$ 9,501.72	\$ -	\$ 9,501.72	
Revocable Permit	(4)3-9-02:001		5(b)	special fund	FY22-23	S-312	S-7459	HANAHANAPUNI FARM	\$ 2,000.00	\$ -	\$ 2,000.00	
License	(4)3-9-01:002;		5(b)	special fund	FY22-23	S-312	LI-K1102	Green Energy Team	\$ 36,846.96	\$ -	\$ 36,846.96	
License	(4)3-9-02:001, .020;		5(b)	special fund	FY22-23	S-312	LI-KA1501	Green Energy Team	\$ 10,880.64	\$ -	\$ 10,880.64	
License	(4)1-2-02:001		5(b)	special fund	FY22-23	S-312	L-08202	Hartung Brothers Hawaii	\$ 224,774.00	\$ -	\$ 224,774.00	
Revocable Permit	6-9-.01:3 and 33		5(b)	special fund	FY22-23	S-312	RP-6814	Hawaii Fish Company	\$ 281.97	\$ -	\$ 281.97	
License	(4)3-9-002:001		5(b)	special fund	FY22-23	S-312	LI-KA-21-03	HAWAII GOLDEN FARM INC	\$ 6,350.02	\$ -	\$ 6,350.02	
License	(4)1-2-02:001		5(b)	special fund	FY22-23	S-312	LI-K1901	Hawaii Labor Solutions	\$ 9,460.56	\$ -	\$ 9,460.56	
License	(4)3-9-02:001;		5(b)	special fund	FY22-23	S-312	LI-KA1410	KAPAA BANANA CO. INC.	\$ 9,132.41	\$ -	\$ 9,132.41	
License	(4)3-9-02:020		5(b)	special fund	FY22-23	S-312	LI-KA1514	KAPAA BANANA CO. INC.	\$ 1,400.00	\$ -	\$ 1,400.00	
License	(4)1-2-02:001;		5(b)	special fund	FY22-23	S-312	LI-K1902	Kokee Farms	\$ 1,750.00	\$ -	\$ 1,750.00	
License	various		5(b)	special fund	FY22-23	S-312	GL3940	KAUAI ISLAND UTILITY COOPERATIVE	\$ 45,400.00	\$ -	\$ 45,400.00	
License	(4)3-9-02:001		5(b)	special fund	FY22-23	S-312	LI-KA1411	MILNES, LESLIE P	\$ 6,103.86	\$ -	\$ 6,103.86	
License	(4)1-2-02:001		5(b)	special fund	FY22-23	S-312	LI-K0803	Pioneer HI-Bred International Inc	\$ 105,741.46	\$ -	\$ 105,741.46	
License	(4)3-9-02:001		5(b)	special fund	FY22-23	S-312	LI-KA1402	SAIVA SIDDHANTA CHURCH	\$ 5,100.20	\$ -	\$ 5,100.20	
License	(4)3-9-02:020		5(b)	special fund	FY22-23	S-312	LI-KA1701	MEEPHOL, SAKDA	\$ 2,270.65	\$ -	\$ 2,270.65	
Revocable Permit	(4)1-2-02:001		5(b)	special fund	FY22-23	S-312	RP 7299	Senter Petroleum	\$ 14,083.11	\$ -	\$ 14,083.11	
License	(4)1-2-02:001		5(b)	special fund	FY22-23	S-312	LI-K1001	Sunrise Capital	\$ 29,718.72	\$ -	\$ 29,718.72	
License	(4)1-2-02:020		5(b)	special fund	FY22-23	S-312	LI-KA1503	GU, TAIWAN	\$ 1,968.39	\$ -	\$ 1,968.39	
License	(4)1-2-02:020		5(b)	special fund	FY22-23	S-312	RP-1803	GU, TAIWAN	\$ 1,516.61	\$ -	\$ 1,516.61	
License	(4)1-2-02:001		5(b)	special fund	FY22-23	S-312	LI-K1601	Umi's Farm	\$ 450.00	\$ -	\$ 450.00	
License	(4)1-2-02:001		5(b)	special fund	FY22-23	S-312	LI-K0804	Wines of Kauai	\$ 1,063.05	\$ -	\$ 1,063.05	
									\$ 693,272.72	\$ -	\$ 693,272.72	
Amount did not get transferred in FY23 and a JV to transfer is being made in FY24										\$ 141,904.27		
We are currently researching some discrepancies in our accounts and will make any necessary adjustments in FY24												

Title of Report: Transfer of Funds Derived from the Public Land Trust to OHA/Act 178.SLH 2006												
Agency: DAGS Automotive Management / Parking Control												
Report as of: FY 2022												
Contact Person Name: HAILEY KOO												
Contact Person Email: <a href="mailto:haeryun.koo@hawaii.gov">haeryun.koo@hawaii.gov</a>												
Contact Person Phone: 586-0337												
Type	Tax Map Key	Other ID	Trust Land Status	Fund	Year	Appropriation	Document No.	Name	Amount Not Transferred to OHA	Amount Transferred to OHA	Gross Receipt	Comment
Parking Lots	2-1-026:001	Lot B & C	Ceded	Special	23	317	JM0021/07/11/2023	DAGS AMD, PARKING CONTROL	900	225	1,125	4th Quarter FY 23 Obligation
Parking Lots	2-1-025:003	Lot D	Ceded	Special	23	317	JM0021/07/11/2023	DAGS AMD, PARKING CONTROL	13,342.14	3,335.53	16,677.67	4th Quarter FY 23 Obligation
Parking Lots	1-2-1-025:002	Lot F	Ceded	Special	23	317	JM0021/07/11/2023	DAGS AMD, PARKING CONTROL	28,448.60	7,112.15	35,560.75	4th Quarter FY 23 Obligation
Parking Lots	1-1-5-007:001	Lot OR&L	Ceded	Special	23	317	JM0021/07/11/2023	DAGS AMD, PARKING CONTROL	2,700	675	3,375	4th Quarter FY 23 Obligation
Parking Lots	1-2-4-5-18	Lot Q	Ceded	Special	23	317	JM0021/07/11/2023	DAGS AMD, PARKING CONTROL	4,924	1,231	6,155	4th Quarter FY 23 Obligation
Parking Lots	(4) 3-6-005:001	Lot Z2	Ceded	Special	23	317	JM0021/07/11/2023	DAGS AMD, PARKING CONTROL	1,140	285	1,425	4th Quarter FY 23 Obligation
Parking Lots	4-3-6-2-11	Lot Z3	Ceded	Special	23	317	JM0021/07/11/2023	DAGS AMD, PARKING CONTROL	1,550.40	387.60	1,938	4th Quarter FY 23 Obligation
		TOTAL							53,005	13,251	66,256	
Parking Lots	2-1-026:001	Lot B & C	Ceded	Special	23	317	JM1732/10/13/2022	DAGS AMD, PARKING CONTROL	1,368	342	1,710	1st Quarter FY 23 Obligation
Parking Lots	2-1-025:003	Lot D	Ceded	Special	23	317	JM1732/10/13/2022	DAGS AMD, PARKING CONTROL	13,171	3,293	16,464	1st Quarter FY 23 Obligation
Parking Lots	1-2-1-025:002	Lot F	Ceded	Special	23	317	JM1732/10/13/2022	DAGS AMD, PARKING CONTROL	26,259	6,565	32,824	1st Quarter FY 23 Obligation
Parking Lots	1-1-5-007:001	Lot OR&L	Ceded	Special	23	317	JM1732/10/13/2022	DAGS AMD, PARKING CONTROL	2,556	639	3,195	1st Quarter FY 23 Obligation
Parking Lots	1-2-4-5-18	Lot Q	Ceded	Special	23	317	JM1732/10/13/2022	DAGS AMD, PARKING CONTROL	5,052	1,263	6,315	1st Quarter FY 23 Obligation
Parking Lots	(4) 3-6-005:001	Lot Z2	Ceded	Special	23	317	JM1732/10/13/2022	DAGS AMD, PARKING CONTROL	1,240	310	1,550	1st Quarter FY 23 Obligation
Parking Lots	4-3-6-2-11	Lot Z3	Ceded	Special	23	317	JM1732/10/13/2022	DAGS AMD, PARKING CONTROL	1,546	386	1,932	1st Quarter FY 23 Obligation
		TOTAL							51,192	12,798	63,990	
Parking Lots	2-1-026:001	Lot B & C	Ceded	Special	23	317	JM3528/01/11/2023	DAGS AMD, PARKING CONTROL	1,080	270	1,350	2nd Quarter FY 23 Obligation
Parking Lots	2-1-025-003	Lot D	Ceded	Special	23	317	JM3528/01/11/2023	DAGS AMD, PARKING CONTROL	14,885.94	3,721.49	18,607.43	2nd Quarter FY 23 Obligation
Parking Lots	1-2-1-025:002	Lot F	Ceded	Special	23	317	JM3528/01/11/2023	DAGS AMD, PARKING CONTROL	25,512.20	6,378.05	31,890.25	2nd Quarter FY 23 Obligation
Parking Lots	1-1-5-007:001	Lot OR&L	Ceded	Special	23	317	JM3528/01/11/2023	DAGS AMD, PARKING CONTROL	2,592	648	3,240	2nd Quarter FY 23 Obligation
Parking Lots	1-2-4-5-18	Lot Q	Ceded	Special	23	317	JM3528/01/11/2023	DAGS AMD, PARKING CONTROL	4,776	1,194	5,970	2nd Quarter FY 23 Obligation
Parking Lots	(4) 3-6-005:001	Lot Z2	Ceded	Special	23	317	JM3528/01/11/2023	DAGS AMD, PARKING CONTROL	1,240	310	1,550	2nd Quarter FY 23 Obligation
Parking Lots	4-3-6-2-11	Lot Z3	Ceded	Special	23	317	JM3528/01/11/2023	DAGS AMD, PARKING CONTROL	1,525.60	381.40	1,907	2nd Quarter FY 23 Obligation
		TOTAL							51,612	12,903	64,515	
Parking Lots	2-1-026:001	Lot B & C	Ceded	Special	23	317	JM5571/04/12/2023	DAGS AMD, PARKING CONTROL	972	243	1,215	3rd Quarter FY 23 Obligation
Parking Lots	2-1-025-003	Lot D	Ceded	Special	23	317	JM5571/04/12/2023	DAGS AMD, PARKING CONTROL	12,900.24	3,225.06	16,125.30	3rd Quarter FY 23 Obligation
Parking Lots	1-2-1-025:002	Lot F	Ceded	Special	23	317	JM5571/04/12/2023	DAGS AMD, PARKING CONTROL	27,632.40	6,908.10	34,540.50	3rd Quarter FY 23 Obligation
Parking Lots	1-1-5-007:001	Lot OR&L	Ceded	Special	23	317	JM5571/04/12/2023	DAGS AMD, PARKING CONTROL	2,736	684	3,420	3rd Quarter FY 23 Obligation
Parking Lots	1-2-4-5-18	Lot Q	Ceded	Special	23	317	JM5571/04/12/2023	DAGS AMD, PARKING CONTROL	4,684	1,171	5,855	3rd Quarter FY 23 Obligation
Parking Lots	(4) 3-6-005:001	Lot Z2	Ceded	Special	23	317	JM5571/04/12/2023	DAGS AMD, PARKING CONTROL	1,260	315	1,575	3rd Quarter FY 23 Obligation
Parking Lots	4-3-6-2-11	Lot Z3	Ceded	Special	23	317	JM5571/04/12/2023	DAGS AMD, PARKING CONTROL	1,465.60	366.40	1,832	3rd Quarter FY 23 Obligation
		TOTAL							51,650	12,913	64,563	
								<b>FY 2023 Totals</b>	<b>207,459</b>	<b>51,865</b>	<b>259,324</b>	
		[NOTE 1]										
		J16: Shown is the Rounded Amount \$53,005 of Total Amount \$53,005.14.										
		K16: Shown is the Rounded Amount \$13,251 of Total Amount \$13,251.28.										
		L16: Shown is the Rounded Amount \$66,256 of Total Amount \$66,256.42.										
		[NOTE 2]										
		J,K,L19: Shown is the Rounded Amount. (Refer to Quarter Revenues Report)										
		J,K,L 20: Shown is the Rounded Amount. (Refer to Quarter Revenues Report)										
		J,K,L 25: Shown is the Rounded Amount. (Refer to Quarter Revenues Report)										
		[NOTE 3]										
		J34: Shown is the Rounded Amount \$51,612 of Total Amount \$51,611.74.										
		K34: Shown is the Rounded Amount \$12,903 of Total Amount \$12,902.94.										
		L34: Shown is the Rounded Amount \$64,515. Total Amount \$64,514.68.										
		[NOTE 4]										
		J43: Shown is the Rounded Amount \$51,650 of Total Amount \$51,650.24.										
		K43: Shown is the Rounded Amount \$12,913 of Total Amount \$12,912.56.										
		L34: Shown is the Rounded Amount \$64,563 of the Total Amount \$64,562.80										

Title of Report:	Act 178 Report											
Agency:	DBEDT - Foreign-Trade Zone No. 9											
Report as of:	6/30/2023											
Contact Person Name:	Tsurumi Hamasu											
Contact Person Email:	<a href="mailto:tsurumi.hamasu@ftz9.org">tsurumi.hamasu@ftz9.org</a>											
Contact Person Phone:	808-587-5373											
Type	Tax Map Key	Other ID	Trust Land Status	Fund	Year	Appropriation	Document No.	Name	Amount Not Transferred to OHA	Amount Transferred to OHA	Gross Receipt	Comment
Lease Agreement	Div 3, 21-1-12	Hilo FTZ	Ceded status per Admission Act 5(b)	S	FY 2023	302	H-2B	Assoc. of Universities for Research in Astronomy	21,799.52	5,449.88	27,249.40	
Lease Agreement	Div 3, 21-1-12	Hilo FTZ	Ceded status per Admission Act 5(b)	S	FY 2023	302	H-3	Smithsonian Institution	7,686.24	1,921.50	9,607.74	
Lease Agreement	Div 3, 21-1-12	Hilo FTZ	Ceded status per Admission Act 5(b)	S	FY 2023	302	H-5	HLH, LLC	696.48	174.12	870.60	
Lease Agreement	Div 3, 21-1-12	Hilo FTZ	Ceded status per Admission Act 5(b)	S	FY 2023	302	H-6	Meadow Gold Dairies Hawaii, LLC	59,743.82	14,935.94	74,679.76	
TOTALS:									89,926.06	22,481.44	112,407.50	

Title of Report: Annual report on receipts from use of ceded land pursuant to Section 5, Act 178, SLH2006

Agency: Hawaii Community Development Authority

Report as of: September 26, 2023 for Fiscal Year 23 July 1, 2022 through June 30, 2023

Contact Person Name: Wendi Reyes

Contact Person Email: [wendi.reyes@hawaii.gov](mailto:wendi.reyes@hawaii.gov)

Contact Person Phone: 594-0326

Type	Tax Map Key	Other ID	Trust Land Statu	Fund	Year	Appropriation	Document No.	Name	Amount Not Transferred to OHA	Amount Transferred to OHA	Gross Receipt
Lease	2-1-15: Por 44	Forrest Ave	Ceded	Special	2022	352	M014	Re-Use Hawaii	5,487.12	1,371.78	6,858.90
Lease	2-1-15: 09 por	CEM	Ceded	Special	2022	352	M015	Propark/Lot C	194,936.25	48,734.07	243,670.32
Lease	2-1-58 Por 128	Kewalo Basin	Ceded	Special	2022	352	MKBH01	Howard Hughes	240,000.00	60,000.00	300,000.00

**Total:** 440,423.37 110,105.85 550,529.22

HCDA Revenue  
OHA 20% Trf

Gross	M014	M015	MKBH01	Totals
1st Qtr FY22	1,692.90	72,842.85	-	74,535.75 JV 3024, 10/10/22
1st Qtr FY22	338.58	14,568.57	-	14,907.15 JV3025, 10/10/22
2nd Qtr FY22	1,692.90	37,766.07	300,000.00	339,458.97 JV 3038, 1/11/23
2nd Qtr FY22	338.58	7,553.22	60,000.00	67,891.80 JV 3039, 11/11/23
3rd Qtr FY22	1,692.90	68,917.39	-	70,610.29 JV 3050, 4/13/23
3rd Qtr FY22	338.58	13,783.47	-	14,122.05 JV 3051, 4/13/23
4th Qtr FY22	1,780.20	64,144.01	-	65,924.21 JV 4006, 7/13/23
4th Qtr FY22	356.04	12,828.81	-	13,184.85 JV 4007, 7/13/23
<b>Total Revenue HCDA</b>	<b>6,858.90</b>	<b>243,670.32</b>	<b>300,000.00</b>	<b>550,529.22</b>
<b>Total 20% OHA</b>	<b>1,371.78</b>	<b>48,734.07</b>	<b>60,000.00</b>	<b>110,105.85</b>
	-	(0.01)	-	(0.01)

Title of Report:	Act 178 Ceded Lands Revenue Report											
Agency:	HHFDC											
Report as of:	June 30, 2023											
Contact Person Name:	Holly Osumi											
Contact Person Email:	<a href="mailto:holly.m.osumi@hawaii.gov">holly.m.osumi@hawaii.gov</a>											
Contact Person Phone:	(808) 587-0601											
Type	Tax Map Key	Other ID	Trust Land Status	Fund	Year	Appropriation	Name	Amount Not Transferred to OHA	Amount Transferred to OHA	Gross Receipt	Comment	
	(1) 1-5-007:002-0000		5(b)				Iwilei Road					
Other income	(1) 2-1-051:004-0000		Multiple	S	23	375	Na Lei Hulu Kupuna Senior Rentals; 610 Cooke Street	0.00	0.00	0.00	Excluded Act178 revenue definition	
Commercial	(1) 2-1-051:043-0000		5(b) partial	T	22	906	Halekauwila Place	0.00	4,386.65	4,386.65	06/22 receipts paid 1st Qtr FY 23 (timing difference)	
Commercial	(1) 2-1-051:043-0000		5(b) partial	T	23	906	Halekauwila Place	0.00	14,716.11	14,716.11	07/22-06/23 receipts	
Commercial	(1) 2-1-051:043-0000		5(b) partial				Halekauwila Place					
Commercial	(1) 2-1-051:043-0000		5(b) partial				Halekauwila Place					
	(1) 3-4-011:003-0000		5(b)				Kuliouou Remnant Lot, 900 Kalaau Place					
	(1) 3-8-016:090-0000		5(b)				Kuliouou Road					
	(1) 4-1-009:285-0000		5(b)				Kalaniana'ole Hwy Remnant					
	(1) 4-1-012:023-0000	S-15004	5(b)				Mooole Street Roadway Lot					
Lease rent	(1) 4-1-012:100-0000		5(b)	S	23	375	Waimanalo Village Subdiv.	30,563.99	0.00	30,563.99	Excluded Act178 revenue definition	
Other income	(1) 4-1-012:101-0000		5(b)	S	23	375	Waimanalo Village Subdiv.	4,603.25	0.00	4,603.25	Excluded Act178 revenue definition	
	(1) 4-1-012:102-0000		5(b)	S	23	375	Waimanalo Village Subdiv.	0.00	0.00	0.00	Excluded Act178 revenue definition	
Lease rent	(1) 4-1-012:103-0000		5(b)	S	23	375	Waimanalo Village Subdiv.	2.00	0.00	2.00	Excluded Act178 revenue definition	
	(1) 4-1-012:104-0000		5(b)	S	23	375	Waimanalo Village Subdiv.					
	(1) 4-1-012:105-0000		5(b)	S	23	375	Waimanalo Village Subdiv.					
	(1) 4-1-012:106-0000		5(b)	S	23	375	Waimanalo Village Subdiv.					
	(1) 4-1-012:107-0000		5(b)	S	23	375	Waimanalo Village Subdiv.					
	(1) 4-1-012:108-0000		5(b)	S	23	375	Waimanalo Village Subdiv.					
	(1) 4-1-012:109-0000		5(b)	S	23	375	Waimanalo Village Subdiv.					
	(1) 4-1-012:110-0000		5(b)	S	23	375	Waimanalo Village Subdiv.					
	(1) 4-1-012:111-0000		5(b)	S	23	375	Waimanalo Village Subdiv.					
	(1) 4-1-012:112-0000		5(b)	S	23	375	Waimanalo Village Subdiv.					
	(1) 4-1-012:113-0000		5(b)	S	23	375	Waimanalo Village Subdiv.					
	(1) 4-1-012:114-0000		5(b)	S	23	375	Waimanalo Village Subdiv.					
	(1) 4-1-012:115-0000		5(b)	S	23	375	Waimanalo Village Subdiv.					
	(1) 4-1-012:116-0000		5(b)	S	23	375	Waimanalo Village Subdiv.					
	(1) 4-1-012:117-0000		5(b)	S	23	375	Waimanalo Village Subdiv.					
	(1) 4-1-012:118-0000		5(b)	S	23	375	Waimanalo Village Subdiv.					
	(1) 4-1-012:119-0000		5(b)	S	23	375	Waimanalo Village Subdiv.					
	(1) 4-1-012:120-0000		5(b)	S	23	375	Waimanalo Village Subdiv.					
	(1) 4-1-012:121-0000		5(b)	S	23	375	Waimanalo Village Subdiv.					
	(1) 4-1-012:122-0000		5(b)	S	23	375	Waimanalo Village Subdiv.					
	(1) 4-1-012:123-0000		5(b)	S	23	375	Waimanalo Village Subdiv.					
	(1) 4-1-012:124-0000		5(b)	S	23	375	Waimanalo Village Subdiv.					
	(1) 4-1-012:125-0000		5(b)	S	23	375	Waimanalo Village Subdiv.					
	(1) 4-1-012:126-0000		5(b)	S	23	375	Waimanalo Village Subdiv.					
	(1) 4-1-012:127-0000		5(b)	S	23	375	Waimanalo Village Subdiv.					
	(1) 4-1-012:128-0000		5(b)	S	23	375	Waimanalo Village Subdiv.					
	(1) 4-1-012:129-0000		5(b)	S	23	375	Waimanalo Village Subdiv.					
	(1) 4-1-012:130-0000		5(b)	S	23	375	Waimanalo Village Subdiv.					
	(1) 4-1-012:131-0000		5(b)	S	23	375	Waimanalo Village Subdiv.					
	(1) 4-1-012:132-0000		5(b)	S	23	375	Waimanalo Village Subdiv.					
	(1) 4-1-012:133-0000		5(b)	S	23	375	Waimanalo Village Subdiv.					
	(1) 4-1-012:134-0000		5(b)	S	23	375	Waimanalo Village Subdiv.					
	(1) 4-1-012:135-0000		5(b)	S	23	375	Waimanalo Village Subdiv.					
	(1) 4-1-012:136-0000		5(b)	S	23	375	Waimanalo Village Subdiv.					
	(1) 4-1-012:137-0000		5(b)	S	23	375	Waimanalo Village Subdiv.					
	(1) 4-1-012:138-0000		5(b)	S	23	375	Waimanalo Village Subdiv.					
	(1) 4-1-012:139-0000		5(b)	S	23	375	Waimanalo Village Subdiv.					







Type	Tax Map Key	Other ID	Trust Land Status	Fund	Year	Appropriation	Name	Amount Not Transferred to OHA	Amount Transferred to OHA	Gross Receipt	Comment
	(1) 4-1-034:097-0000		5(b)	S	23	375	Waimanalo Village Subdiv.				
	(1) 4-1-034:098-0000		5(b)	S	23	375	Waimanalo Village Subdiv.				
	(1) 4-1-034:099-0000		5(b)	S	23	375	Waimanalo Village Subdiv.				
	(1) 4-1-034:100-0000		5(b)	S	23	375	Waimanalo Village Subdiv.				
	(1) 4-1-034:101-0000		5(b)	S	23	375	Waimanalo Village Subdiv.				
	(1) 4-1-034:102-0000		5(b)	S	23	375	Waimanalo Village Subdiv.				
	(1) 4-1-034:103-0000		5(b)	S	23	375	Waimanalo Village Subdiv.				
	(1) 4-1-034:104-0000		5(b)	S	23	375	Waimanalo Village Subdiv.				
	(1) 4-1-034:105-0000		5(b)	S	23	375	Waimanalo Village Subdiv.				
	(1) 4-1-034:106-0000		5(b)	S	23	375	Waimanalo Village Subdiv.				
	(1) 4-1-034:107-0000		5(b)	S	23	375	Waimanalo Village Subdiv.				
	(1) 4-1-034:108-0000		5(b)	S	23	375	Waimanalo Village Subdiv.				
	(1) 4-1-034:109-0000		5(b)	S	23	375	Waimanalo Village Subdiv.				
	(1) 4-1-034:110-0000		5(b)	S	23	375	Waimanalo Village Subdiv.				
	(1) 4-1-034:111-0000		5(b)	S	23	375	Waimanalo Village Subdiv.				
	(1) 4-1-034:112-0000		5(b)	S	23	375	Waimanalo Village Subdiv.				
	(1) 4-1-034:113-0000		5(b)	S	23	375	Waimanalo Village Subdiv.				
	(1) 4-1-034:114-0000		5(b)	S	23	375	Waimanalo Village Subdiv.				
	(1) 4-1-034:115-0000		5(b)	S	23	375	Waimanalo Village Subdiv.				
	(1) 4-1-034:116-0000		5(b)	S	23	375	Waimanalo Village Subdiv.				
	(1) 4-1-034:117-0000		5(b)	S	23	375	Waimanalo Village Subdiv.				
	(1) 4-1-034:118-0000		5(b)	S	23	375	Waimanalo Village Subdiv.				
	(1) 4-1-034:119-0000		5(b)	S	23	375	Waimanalo Village Subdiv.				
Lease rent	(1) 4-1-033:009-0000	S-15206	5(b)				Hale Aupuni Subdivision	19,483.44	0.00	19,483.44	Excluded Act178 revenue definition
	(1) 4-1-033:020-0000		5(b)				Hale Aupuni Subdivision				
Other income	(1) 4-1-033:021-0000		5(b)				Hale Aupuni Subdivision	1,150.00	0.00	1,150.00	Excluded Act178 revenue definition
	(1) 4-1-033:024-0000		5(b)				Hale Aupuni Subdivision				
	(1) 4-1-033:030-0000		5(b)				Hale Aupuni Subdivision				
	(1) 4-1-033:033-0000		5(b)				Hale Aupuni Subdivision				
	(1) 4-1-033:034-0000		5(b)				Hale Aupuni Subdivision				
	(1) 4-1-033:042-0000		5(b)				Hale Aupuni Subdivision				
	(1) 4-1-033:049-0000		5(b)				Hale Aupuni Subdivision				
	(1) 4-1-033:057-0000		5(b)				Hale Aupuni Subdivision				
	(1) 4-1-033:076-0000		5(b)				Hale Aupuni Subdivision				
	(1) 4-1-033:085-0000		5(b)				Hale Aupuni Subdivision				
	(1) 4-1-033:100-0000		5(b)				Hale Aupuni Subdivision				
	(1) 4-1-033:129-0000		5(b)				Hale Aupuni Subdivision				
	(1) 4-1-033:137-0000		5(b)				Hale Aupuni Subdivision				
	(1) 4-1-033:141-0000		5(b)				Hale Aupuni Subdivision				
	(1) 4-1-033:146-0000		5(b)				Hale Aupuni Subdivision				
	(1) 4-1-033:176-0000		5(b)				Hale Aupuni Subdivision				
	(1) 4-1-033:187-0000		5(b)				Hale Aupuni Subdivision				
	(1) 4-1-033:189-0000		5(b)				Hale Aupuni Subdivision				
	(1) 4-1-033:191-0000		5(b)				Hale Aupuni Subdivision				
	(1) 4-1-033:192-0000		5(b)				Hale Aupuni Subdivision				
	(1) 4-1-033:193-0000		5(b)				Hale Aupuni Subdivision				
	(1) 4-5-023:011-0000		5(b)				Hokulele Subdivision				
Lease rent	(1) 4-8-001:019-0000		5(b)	S	23	375	Waiahole Valley Subdivision	21.19	0.00	21.19	Excluded Act178 revenue definition
	(1) 4-8-001:020-0000		5(b)	S	23	375	Waiahole Valley Subdivision	1,124.88	0.00	1,124.88	Excluded Act178 revenue definition
	(1) 4-8-007:003-0000		5(b)	S	23	375	Waiahole Valley Subdivision				
	(1) 4-8-007:006-0000		5(b)	S	23	375	Waiahole Valley Subdivision	1,696.38	0.00	1,696.38	Excluded Act178 revenue definition
	(1) 4-8-007:008-0000		5(b)	S	23	375	Waiahole Valley Subdivision				
	(1) 4-8-007:009-0000		5(b)	S	23	375	Waiahole Valley Subdivision	3,388.20	0.00	3,388.20	Excluded Act178 revenue definition
	(1) 4-8-007:010-0000		5(b)	S	23	375	Waiahole Valley Subdivision	499.68	124.92	624.60	Agricultural lease rent
	(1) 4-8-007:010-0000		5(b)	S	23	375	Waiahole Valley Subdivision	0.00	(410.35)	(410.35)	Corrected lease rent
APLR Lease rent	(1) 4-8-007:011-0000		5(b)	S	23	375	Waiahole Valley	3,873.40	0.00	3,873.40	Excluded Act178 revenue definition
Lease rent	(1) 4-8-007:013-0000		5(b)	S	23	375	Waiahole Valley	1,862.16	0.00	1,862.16	Excluded Act178 revenue definition
Lease rent	(1) 4-8-007:019-0000		5(b)	S	23	375	Waiahole Valley	114,666.01	0.00	114,666.01	Excluded Act178 revenue definition
Other income	(1) 4-8-007:020-0000		5(b)	S	23	375	Waiahole Valley	2,370.94	0.00	2,370.94	Excluded Act178 revenue definition
	(1) 4-8-013:013-0000		5(b)	S	23	375	Waiahole Valley				

Type	Tax Map Key	Other ID	Trust Land Status	Fund	Year	Appropriation	Name	Amount Not Transferred to OHA	Amount Transferred to OHA	Gross Receipt	Comment
	(1) 4-8-013:019-0000		5(b)	S	23	375	Waiahole Valley				
	(1) 4-8-013:020-0000		5(b)	S	23	375	Waiahole Valley				
Lease rent	(1) 8-5-024:001-0000		5(b)	S	23	375	ULUWEHI	361,612.50	0.00	361,612.50	Excluded Act178 revenue definition
Other income	(1) 8-5-024:002-0000		5(b)	S	23	375	ULUWEHI	24,506.25	0.00	24,506.25	Excluded Act178 revenue definition
	(1) 8-5-024:003-0000		5(b)	S	23	375	ULUWEHI				
	(1) 8-5-024:004-0000		5(b)	S	23	375	ULUWEHI				
	(1) 8-5-024:005-0000		5(b)	S	23	375	ULUWEHI				
	(1) 8-5-024:006-0000		5(b)	S	23	375	ULUWEHI				
	(1) 8-5-024:007-0000		5(b)	S	23	375	ULUWEHI				
	(1) 8-5-024:008-0000		5(b)	S	23	375	ULUWEHI				
	(1) 8-5-024:009-0000		5(b)	S	23	375	ULUWEHI				
	(1) 8-5-024:010-0000		5(b)	S	23	375	ULUWEHI				
	(1) 8-5-024:011-0000		5(b)	S	23	375	ULUWEHI				
	(1) 8-5-024:012-0000		5(b)	S	23	375	ULUWEHI				
	(1) 8-5-024:013-0000		5(e)	S	23	375	ULUWEHI				
	(1) 8-5-024:014-0000		5(b)	S	23	375	ULUWEHI				
	(1) 8-5-024:015-0000		5(b)	S	23	375	ULUWEHI				
	(1) 8-5-024:016-0000		5(b)	S	23	375	ULUWEHI				
	(1) 8-5-024:017-0000		5(b)	S	23	375	ULUWEHI				
	(1) 8-5-024:018-0000		5(b)	S	23	375	ULUWEHI				
	(1) 8-5-024:019-0000		5(b)	S	23	375	ULUWEHI				
	(1) 8-5-024:020-0000		5(b)	S	23	375	ULUWEHI				
	(1) 8-5-024:021-0000		5(b)	S	23	375	ULUWEHI				
	(1) 8-5-024:022-0000		5(b)	S	23	375	ULUWEHI				
	(1) 8-5-024:023-0000		5(b)	S	23	375	ULUWEHI				
	(1) 8-5-024:024-0000		5(b)	S	23	375	ULUWEHI				
	(1) 8-5-024:025-0000		5(b)	S	23	375	ULUWEHI				
	(1) 8-5-024:026-0000		5(b)	S	23	375	ULUWEHI				
	(1) 8-5-024:027-0000		5(b)	S	23	375	ULUWEHI				
	(1) 8-5-024:028-0000		5(b)	S	23	375	ULUWEHI				
	(1) 8-5-024:029-0000		5(b)	S	23	375	ULUWEHI				
	(1) 8-5-024:030-0000		5(b)	S	23	375	ULUWEHI				
	(1) 8-5-024:031-0000		5(b)	S	23	375	ULUWEHI				
	(1) 8-5-024:032-0000		5(b)	S	23	375	ULUWEHI				
	(1) 8-5-024:033-0000		5(b)	S	23	375	ULUWEHI				
	(1) 8-5-024:034-0000		5(b)	S	23	375	ULUWEHI				
	(1) 8-5-024:035-0000		5(b)	S	23	375	ULUWEHI				
	(1) 8-5-024:036-0000		5(b)	S	23	375	ULUWEHI				
	(1) 8-5-024:037-0000		5(b)	S	23	375	ULUWEHI				
	(1) 8-5-024:038-0000		5(b)	S	23	375	ULUWEHI				
	(1) 8-5-024:039-0000		5(b)	S	23	375	ULUWEHI				
	(1) 8-5-024:040-0000		5(b)	S	23	375	ULUWEHI				
	(1) 8-5-024:041-0000		5(b)	S	23	375	ULUWEHI				
	(1) 8-5-024:042-0000		5(b)	S	23	375	ULUWEHI				
	(1) 8-5-024:043-0000		5(b)	S	23	375	ULUWEHI				
	(1) 8-5-024:044-0000		5(b)	S	23	375	ULUWEHI				
	(1) 8-5-024:045-0000		5(b)	S	23	375	ULUWEHI				
	(1) 8-5-024:046-0000		5(b)	S	23	375	ULUWEHI				
	(1) 8-5-024:047-0000		5(b)	S	23	375	ULUWEHI				
	(1) 8-5-024:048-0000		5(b)	S	23	375	ULUWEHI				
	(1) 8-5-024:049-0000		5(b)	S	23	375	ULUWEHI				
	(1) 8-5-024:050-0000		5(b)	S	23	375	ULUWEHI				
	(1) 8-5-024:051-0000		5(b)	S	23	375	ULUWEHI				
	(1) 8-5-024:052-0000		5(b)	S	23	375	ULUWEHI				
	(1) 8-5-024:053-0000		5(b)	S	23	375	ULUWEHI				
	(1) 8-5-024:054-0000		5(b)	S	23	375	ULUWEHI				
	(1) 8-5-024:055-0000		5(b)	S	23	375	ULUWEHI				
	(1) 8-5-024:056-0000		5(b)	S	23	375	ULUWEHI				
	(1) 8-5-024:057-0000		5(b)	S	23	375	ULUWEHI				
	(1) 8-5-024:058-0000		5(b)	S	23	375	ULUWEHI				

Type	Tax Map Key	Other ID	Trust Land Status	Fund	Year	Appropriation	Name	Amount Not Transferred to OHA	Amount Transferred to OHA	Gross Receipt	Comment
	(1) 8-5-024:059-0000		5(b)	S	23	375	ULUWEHI				
	(1) 8-5-024:060-0000		5(b)	S	23	375	ULUWEHI				
	(1) 8-5-024:061-0000		5(b)	S	23	375	ULUWEHI				
	(1) 8-5-024:062-0000		5(b)	S	23	375	ULUWEHI				
	(1) 8-5-024:063-0000		5(b)	S	23	375	ULUWEHI				
	(1) 8-5-024:064-0000		5(b)	S	23	375	ULUWEHI				
	(1) 8-5-024:065-0000		5(b)	S	23	375	ULUWEHI				
	(1) 8-5-024:066-0000		5(b)	S	23	375	ULUWEHI				
	(1) 8-5-024:067-0000		5(b)	S	23	375	ULUWEHI				
	(1) 8-5-024:068-0000		5(b)	S	23	375	ULUWEHI				
	(1) 8-5-024:069-0000		5(b)	S	23	375	ULUWEHI				
	(1) 8-5-024:070-0000		5(b)	S	23	375	ULUWEHI				
	(1) 8-5-024:071-0000		5(b)	S	23	375	ULUWEHI				
	(1) 8-5-024:072-0000		5(b)	S	23	375	ULUWEHI				
	(1) 8-5-024:073-0000		5(b)	S	23	375	ULUWEHI				
	(1) 8-5-024:074-0000		5(b)	S	23	375	ULUWEHI				
	(1) 8-5-024:075-0000		5(b)	S	23	375	ULUWEHI				
	(1) 8-5-024:076-0000		5(b)	S	23	375	ULUWEHI				
	(1) 8-5-024:077-0000		5(b)	S	23	375	ULUWEHI				
	(1) 8-5-024:078-0000		5(b)	S	23	375	ULUWEHI				
	(1) 8-5-024:079-0000		5(b)	S	23	375	ULUWEHI				
	(1) 8-5-024:080-0000		5(b)	S	23	375	ULUWEHI				
	(1) 8-5-024:081-0000		5(b)	S	23	375	ULUWEHI				
	(1) 8-5-024:082-0000		5(b)	S	23	375	ULUWEHI				
	(1) 8-5-024:083-0000		5(b)	S	23	375	ULUWEHI				
	(1) 8-5-024:084-0000		5(b)	S	23	375	ULUWEHI				
	(1) 8-5-024:085-0000		5(b)	S	23	375	ULUWEHI				
	(1) 8-5-024:086-0000		5(b)	S	23	375	ULUWEHI				
	(1) 8-5-024:087-0000		5(b)	S	23	375	ULUWEHI				
	(1) 8-5-024:088-0000		5(b)	S	23	375	ULUWEHI				
	(1) 8-5-024:089-0000		5(b)	S	23	375	ULUWEHI				
	(1) 8-5-024:090-0000		5(b)	S	23	375	ULUWEHI				
	(1) 8-5-024:091-0000		5(b)	S	23	375	ULUWEHI				
	(1) 8-5-024:092-0000		5(b)	S	23	375	ULUWEHI				
	(1) 8-5-024:093-0000		5(b)	S	23	375	ULUWEHI				
	(1) 8-5-024:094-0000		5(b)	S	23	375	ULUWEHI				
	(1) 8-5-024:095-0000		5(b)	S	23	375	ULUWEHI				
	(1) 8-5-024:096-0000		5(b)	S	23	375	ULUWEHI				
	(1) 8-5-024:097-0000		5(b)	S	23	375	ULUWEHI				
	(1) 8-5-024:098-0000		5(b)	S	23	375	ULUWEHI				
	(1) 8-5-024:099-0000		5(b)	S	23	375	ULUWEHI				
	(1) 8-5-024:100-0000		5(b)	S	23	375	ULUWEHI				
	(1) 8-5-024:101-0000		5(b)	S	23	375	ULUWEHI				
	(1) 8-5-024:102-0000		5(b)	S	23	375	ULUWEHI				
	(1) 8-5-024:103-0000		5(b)	S	23	375	ULUWEHI				
	(1) 8-5-024:104-0000		5(b)	S	23	375	ULUWEHI				
	(1) 8-5-024:105-0000		5(b)	S	23	375	ULUWEHI				
	(1) 8-5-024:106-0000		5(b)	S	23	375	ULUWEHI				
	(1) 8-5-024:107-0000		5(b)	S	23	375	ULUWEHI				
	(1) 8-5-024:108-0000		5(b)	S	23	375	ULUWEHI				
	(1) 8-5-024:109-0000		5(b)	S	23	375	ULUWEHI				
	(1) 8-5-024:110-0000		5(b)	S	23	375	ULUWEHI				
	(1) 8-5-024:111-0000		5(b)	S	23	375	ULUWEHI				
	(1) 8-5-024:112-0000		5(b)	S	23	375	ULUWEHI				
	(1) 8-5-024:113-0000		5(b)	S	23	375	ULUWEHI				
	(1) 8-5-024:114-0000		5(b)	S	23	375	ULUWEHI				
	(1) 8-5-024:115-0000		5(b)	S	23	375	ULUWEHI				
	(1) 8-5-024:116-0000		5(b)	S	23	375	ULUWEHI				
	(1) 8-5-024:117-0000		5(b)	S	23	375	ULUWEHI				
	(1) 8-5-024:118-0000		5(b)	S	23	375	ULUWEHI				

Type	Tax Map Key	Other ID	Trust Land Status	Fund	Year	Appropriation	Name	Amount Not Transferred to OHA	Amount Transferred to OHA	Gross Receipt	Comment
	(1) 8-5-024:119-0000		5(b)	S	23	375	ULUWEHI				
	(1) 8-5-024:120-0000		5(b)	S	23	375	ULUWEHI				
	(1) 8-5-024:121-0000		5(b)	S	23	375	ULUWEHI				
	(1) 8-5-024:122-0000		5(b)	S	23	375	ULUWEHI				
	(1) 8-5-024:123-0000		5(b)	S	23	375	ULUWEHI				
	(1) 8-5-024:124-0000		5(b)	S	23	375	ULUWEHI				
	(1) 8-5-024:125-0000		5(b)	S	23	375	ULUWEHI				
	(1) 8-5-024:126-0000		5(b)	S	23	375	ULUWEHI				
	(1) 8-5-024:127-0000		5(b)	S	23	375	ULUWEHI				
	(1) 8-5-024:128-0000		5(b)	S	23	375	ULUWEHI				
	(1) 8-5-024:129-0000		5(b)	S	23	375	ULUWEHI				
	(1) 8-5-024:130-0000		5(b)	S	23	375	ULUWEHI				
	(1) 8-5-024:131-0000		5(b)	S	23	375	ULUWEHI				
	(1) 8-5-024:132-0000		5(b)	S	23	375	ULUWEHI				
	(1) 8-5-024:133-0000		5(b)	S	23	375	ULUWEHI				
	(1) 8-5-024:134-0000		5(e)	S	23	375	ULUWEHI				
	(1) 8-5-024:135-0000		5(e)	S	23	375	ULUWEHI				
	(1) 8-5-025:001-0000		5(b)	S	23	375	ULUWEHI				
	(1) 8-5-025:002-0000		5(b)	S	23	375	ULUWEHI				
	(1) 8-5-025:003-0000		5(b)	S	23	375	ULUWEHI				
	(1) 8-5-025:004-0000		5(b)	S	23	375	ULUWEHI				
	(1) 8-5-025:005-0000		5(b)	S	23	375	ULUWEHI				
	(1) 8-5-025:006-0000		5(b)	S	23	375	ULUWEHI				
	(1) 8-5-025:007-0000		5(b)	S	23	375	ULUWEHI				
	(1) 8-5-025:008-0000		5(b)	S	23	375	ULUWEHI				
	(1) 8-5-025:009-0000		5(b)	S	23	375	ULUWEHI				
	(1) 8-5-025:010-0000		5(b)	S	23	375	ULUWEHI				
	(1) 8-5-025:011-0000		5(b)	S	23	375	ULUWEHI				
	(1) 8-5-025:012-0000		5(b)	S	23	375	ULUWEHI				
	(1) 8-5-025:013-0000		5(b)	S	23	375	ULUWEHI				
	(1) 8-5-025:014-0000		5(b)	S	23	375	ULUWEHI				
	(1) 8-5-025:015-0000		5(b)	S	23	375	ULUWEHI				
	(1) 8-5-025:016-0000		5(b)	S	23	375	ULUWEHI				
	(1) 8-5-025:017-0000		5(b)	S	23	375	ULUWEHI				
	(1) 8-5-025:018-0000		5(b)	S	23	375	ULUWEHI				
	(1) 8-5-025:019-0000		5(b)	S	23	375	ULUWEHI				
	(1) 8-5-025:020-0000		5(b)	S	23	375	ULUWEHI				
	(1) 8-5-025:021-0000		5(b)	S	23	375	ULUWEHI				
	(1) 8-5-025:022-0000		5(b)	S	23	375	ULUWEHI				
	(1) 8-5-025:023-0000		5(b)	S	23	375	ULUWEHI				
	(1) 8-5-025:024-0000		5(b)	S	23	375	ULUWEHI				
	(1) 8-5-025:025-0000		5(b)	S	23	375	ULUWEHI				
	(1) 8-5-025:026-0000		5(b)	S	23	375	ULUWEHI				
	(1) 8-5-025:027-0000		5(b)	S	23	375	ULUWEHI				
	(1) 8-5-025:028-0000		5(b)	S	23	375	ULUWEHI				
	(1) 8-5-025:029-0000		5(b)	S	23	375	ULUWEHI				
	(1) 8-5-025:030-0000		5(b)	S	23	375	ULUWEHI				
	(1) 8-5-025:031-0000		5(b)	S	23	375	ULUWEHI				
	(1) 8-5-025:032-0000		5(b)	S	23	375	ULUWEHI				
	(1) 8-5-025:033-0000		5(b)	S	23	375	ULUWEHI				
	(1) 8-5-025:034-0000		5(b)	S	23	375	ULUWEHI				
	(1) 8-5-025:035-0000		5(b)	S	23	375	ULUWEHI				
	(1) 8-5-025:036-0000		5(b)	S	23	375	ULUWEHI				
	(1) 8-5-025:037-0000		5(b)	S	23	375	ULUWEHI				
	(1) 8-5-025:038-0000		5(b)	S	23	375	ULUWEHI				
	(1) 8-5-025:039-0000		5(b)	S	23	375	ULUWEHI				
	(1) 8-5-025:040-0000		5(b)	S	23	375	ULUWEHI				
	(1) 8-5-025:041-0000		5(b)	S	23	375	ULUWEHI				
	(1) 8-5-025:042-0000		5(b)	S	23	375	ULUWEHI				
	(1) 8-5-025:043-0000		5(b)	S	23	375	ULUWEHI				

Type	Tax Map Key	Other ID	Trust Land Status	Fund	Year	Appropriation	Name	Amount Not Transferred to OHA	Amount Transferred to OHA	Gross Receipt	Comment
	(1) 8-5-025:044-0000		5(b)	S	23	375	ULUWEHI				
	(1) 8-5-025:045-0000		5(b)	S	23	375	ULUWEHI				
	(1) 8-5-025:046-0000		5(b)	S	23	375	ULUWEHI				
	(1) 8-5-025:047-0000		5(b)	S	23	375	ULUWEHI				
	(1) 8-5-025:048-0000		5(b)	S	23	375	ULUWEHI				
	(1) 8-5-025:049-0000		5(b)	S	23	375	ULUWEHI				
	(1) 8-5-025:050-0000		5(b)	S	23	375	ULUWEHI				
	(1) 8-5-025:051-0000		5(b)	S	23	375	ULUWEHI				
	(1) 8-5-025:052-0000		5(b)	S	23	375	ULUWEHI				
	(1) 8-5-025:053-0000		5(b)	S	23	375	ULUWEHI				
	(1) 8-5-025:054-0000		5(b)	S	23	375	ULUWEHI				
	(1) 8-5-025:055-0000		5(b)	S	23	375	ULUWEHI				
	(1) 8-5-025:056-0000		5(b)	S	23	375	ULUWEHI				
	(1) 8-5-025:057-0000		5(b)	S	23	375	ULUWEHI				
	(1) 8-5-025:058-0000		5(b)	S	23	375	ULUWEHI				
	(1) 8-5-025:059-0000		5(b)	S	23	375	ULUWEHI				
	(1) 8-5-025:060-0000		5(b)	S	23	375	ULUWEHI				
	(1) 8-5-025:061-0000		5(b)	S	23	375	ULUWEHI				
	(1) 8-5-025:062-0000		5(b)	S	23	375	ULUWEHI				
	(1) 8-5-025:063-0000		5(b)	S	23	375	ULUWEHI				
	(1) 8-5-025:064-0000		5(b)	S	23	375	ULUWEHI				
	(1) 8-5-025:065-0000		5(b)	S	23	375	ULUWEHI				
	(1) 8-5-025:066-0000		5(b)	S	23	375	ULUWEHI				
	(1) 8-5-025:067-0000		5(b)	S	23	375	ULUWEHI				
	(1) 8-5-025:068-0000		5(b)	S	23	375	ULUWEHI				
	(1) 8-5-025:069-0000		5(b)	S	23	375	ULUWEHI				
	(1) 8-5-026:001-0000		5(b)	S	23	375	ULUWEHI				
	(1) 8-5-026:002-0000		5(b)	S	23	375	ULUWEHI				
	(1) 8-5-026:003-0000		5(b)	S	23	375	ULUWEHI				
	(1) 8-5-026:004-0000		5(b)	S	23	375	ULUWEHI				
	(1) 8-5-026:005-0000		5(b)	S	23	375	ULUWEHI				
	(1) 8-5-026:006-0000		5(b)	S	23	375	ULUWEHI				
	(1) 8-5-026:007-0000		5(b)	S	23	375	ULUWEHI				
	(1) 8-5-026:008-0000		5(b)	S	23	375	ULUWEHI				
	(1) 8-5-026:009-0000		5(b)	S	23	375	ULUWEHI				
	(1) 8-5-026:010-0000		5(b)	S	23	375	ULUWEHI				
	(1) 8-5-026:011-0000		5(b)	S	23	375	ULUWEHI				
	(1) 8-5-026:012-0000		5(b)	S	23	375	ULUWEHI				
	(1) 8-5-026:013-0000		5(b)	S	23	375	ULUWEHI				
	(1) 8-5-026:014-0000		5(b)	S	23	375	ULUWEHI				
	(1) 8-5-026:015-0000		5(b)	S	23	375	ULUWEHI				
	(1) 8-5-026:016-0000		5(b)	S	23	375	ULUWEHI				
	(1) 8-5-026:017-0000		5(b)	S	23	375	ULUWEHI				
	(1) 8-5-026:018-0000		5(b)	S	23	375	ULUWEHI				
	(1) 8-5-026:019-0000		5(b)	S	23	375	ULUWEHI				
	(1) 8-5-026:020-0000		5(b)	S	23	375	ULUWEHI				
	(1) 8-5-026:021-0000		5(b)	S	23	375	ULUWEHI				
	(1) 8-5-026:022-0000		5(b)	S	23	375	ULUWEHI				
	(1) 8-5-026:023-0000		5(b)	S	23	375	ULUWEHI				
	(1) 8-5-026:024-0000		5(b)	S	23	375	ULUWEHI				
	(1) 8-5-026:025-0000		5(b)	S	23	375	ULUWEHI				
	(1) 8-5-026:026-0000		5(b)	S	23	375	ULUWEHI				
	(1) 8-5-026:027-0000		5(b)	S	23	375	ULUWEHI				
	(1) 8-5-026:028-0000		5(b)	S	23	375	ULUWEHI				
	(1) 8-5-026:029-0000		5(b)	S	23	375	ULUWEHI				
	(1) 8-5-026:030-0000		5(b)	S	23	375	ULUWEHI				
	(1) 8-5-026:031-0000		5(b)	S	23	375	ULUWEHI				
	(1) 8-5-026:032-0000		5(b)	S	23	375	ULUWEHI				
	(1) 8-5-026:033-0000		5(b)	S	23	375	ULUWEHI				
	(1) 8-5-026:034-0000		5(b)	S	23	375	ULUWEHI				

Type	Tax Map Key	Other ID	Trust Land Status	Fund	Year	Appropriation	Name	Amount Not Transferred to OHA	Amount Transferred to OHA	Gross Receipt	Comment
	(1) 8-5-026:035-0000		5(b)	S	23	375	ULUWEHI				
	(1) 8-5-026:036-0000		5(b)	S	23	375	ULUWEHI				
	(1) 8-5-026:037-0000		5(b)	S	23	375	ULUWEHI				
	(1) 8-5-026:038-0000		5(b)	S	23	375	ULUWEHI				
	(1) 8-5-026:039-0000		5(b)	S	23	375	ULUWEHI				
	(1) 8-5-026:040-0000		5(b)	S	23	375	ULUWEHI				
	(1) 8-5-026:041-0000		5(b)	S	23	375	ULUWEHI				
	(1) 8-5-026:042-0000		5(b)	S	23	375	ULUWEHI				
	(1) 8-5-026:043-0000		5(b)	S	23	375	ULUWEHI				
	(1) 8-5-026:044-0000		5(b)	S	23	375	ULUWEHI				
	(1) 8-5-026:045-0000		5(b)	S	23	375	ULUWEHI				
	(1) 8-5-026:046-0000		5(b)	S	23	375	ULUWEHI				
	(1) 8-5-026:047-0000		5(b)	S	23	375	ULUWEHI				
	(1) 8-5-026:048-0000		5(b)	S	23	375	ULUWEHI				
	(1) 8-5-026:049-0000		5(b)	S	23	375	ULUWEHI				
	(1) 8-5-026:050-0000		5(b)	S	23	375	ULUWEHI				
	(1) 8-5-026:051-0000		5(b)	S	23	375	ULUWEHI				
	(1) 8-5-026:052-0000		5(b)	S	23	375	ULUWEHI				
	(1) 8-5-026:053-0000		5(b)	S	23	375	ULUWEHI				
	(1) 8-5-026:054-0000		5(b)	S	23	375	ULUWEHI				
	(1) 8-5-026:055-0000		5(b)	S	23	375	ULUWEHI				
	(1) 8-5-026:057-0000		5(b)	S	23	375	ULUWEHI				
	(1) 8-5-026:058-0000		5(b)	S	23	375	ULUWEHI				
	(1) 8-5-026:059-0000		5(b)	S	23	375	ULUWEHI				
	(1) 8-5-026:060-0000		5(b)	S	23	375	ULUWEHI				
	(1) 8-5-026:061-0000		5(b)	S	23	375	ULUWEHI				
	(1) 8-5-026:062-0000		5(b)	S	23	375	ULUWEHI				
	(1) 8-5-026:063-0000		5(b)	S	23	375	ULUWEHI				
	(1) 8-5-026:064-0000		5(b)	S	23	375	ULUWEHI				
	(1) 8-5-026:065-0000		5(b)	S	23	375	ULUWEHI				
	(1) 8-5-026:066-0000		5(b)	S	23	375	ULUWEHI				
	(1) 8-5-026:067-0000		5(b)	S	23	375	ULUWEHI				
	(1) 8-5-026:068-0000		5(b)	S	23	375	ULUWEHI				
	(1) 8-5-026:069-0000		5(b)	S	23	375	ULUWEHI				
	(1) 8-5-026:070-0000		5(b)	S	23	375	ULUWEHI				
	(1) 8-5-026:071-0000		5(b)	S	23	375	ULUWEHI				
	(1) 8-5-026:072-0000		5(b)	S	23	375	ULUWEHI				
	(1) 8-5-026:073-0000		5(b)	S	23	375	ULUWEHI				
	(1) 8-5-026:074-0000		5(b)	S	23	375	ULUWEHI				
	(1) 8-5-026:075-0000		5(b)	S	23	375	ULUWEHI				
	(1) 8-5-026:076-0000		5(b)	S	23	375	ULUWEHI				
	(1) 8-5-026:077-0000		5(b)	S	23	375	ULUWEHI				
	(1) 8-5-026:078-0000		5(b)	S	23	375	ULUWEHI				
	(1) 8-5-026:079-0000		5(b)	S	23	375	ULUWEHI				
	(1) 8-5-026:080-0000		5(b)	S	23	375	ULUWEHI				
	(1) 8-5-026:081-0000		5(b)	S	23	375	ULUWEHI				
	(1) 8-5-026:082-0000		5(b)	S	23	375	ULUWEHI				
	(1) 8-5-026:083-0000		5(b)	S	23	375	ULUWEHI				
	(1) 8-5-026:084-0000		5(b)	S	23	375	ULUWEHI				
	(1) 8-5-026:085-0000		5(b)	S	23	375	ULUWEHI				
	(1) 8-5-026:086-0000		5(b)	S	23	375	ULUWEHI				
	(1) 8-5-026:087-0000		5(b)	S	23	375	ULUWEHI				
	(1) 8-5-026:088-0000		5(b)	S	23	375	ULUWEHI				
	(1) 8-5-026:089-0000		5(b)	S	23	375	ULUWEHI				
	(1) 8-5-026:090-0000		5(b)	S	23	375	ULUWEHI				
	(1) 8-5-026:091-0000		5(b)	S	23	375	ULUWEHI				
	(1) 8-5-026:092-0000		5(b)	S	23	375	ULUWEHI				
	(1) 8-5-026:093-0000		5(b)	S	23	375	ULUWEHI				
	(1) 8-5-026:094-0000		5(b)	S	23	375	ULUWEHI				
	(1) 8-5-026:095-0000		5(b)	S	23	375	ULUWEHI				

Type	Tax Map Key	Other ID	Trust Land Status	Fund	Year	Appropriation	Name	Amount Not Transferred to OHA	Amount Transferred to OHA	Gross Receipt	Comment
	(1) 8-5-026.096-0000		5(b)	S	23	375	ULUWEHI				
	(1) 8-5-026.097-0000		5(b)	S	23	375	ULUWEHI				
	(1) 8-5-026.098-0000		5(b)	S	23	375	ULUWEHI				
	(1) 8-5-026.099-0000		5(b)	S	23	375	ULUWEHI				
	(1) 8-5-026.100-0000		5(b)	S	23	375	ULUWEHI				
	(1) 8-5-026.101-0000		5(b)	S	23	375	ULUWEHI				
	(1) 8-5-026.102-0000		5(b)	S	23	375	ULUWEHI				
	(1) 8-5-026.103-0000		5(b)	S	23	375	ULUWEHI				
	(1) 8-5-026.104-0000		5(b)	S	23	375	ULUWEHI				
	(1) 8-5-026.105-0000		5(b)	S	23	375	ULUWEHI				
	(1) 8-5-026.106-0000		5(b)	S	23	375	ULUWEHI				
	(1) 8-5-026.107-0000		5(b)	S	23	375	ULUWEHI				
	(1) 8-5-027.001-0000		5(b)	S	23	375	ULUWEHI				
	(1) 8-5-027.002-0000		5(b)	S	23	375	ULUWEHI				
	(1) 8-5-027.003-0000		5(b)	S	23	375	ULUWEHI				
	(1) 8-5-027.004-0000		5(b)	S	23	375	ULUWEHI				
	(1) 8-5-027.005-0000		5(b)	S	23	375	ULUWEHI				
	(1) 8-5-027.006-0000		5(b)	S	23	375	ULUWEHI				
	(1) 8-5-027.007-0000		5(b)	S	23	375	ULUWEHI				
	(1) 8-5-027.008-0000		5(b)	S	23	375	ULUWEHI				
	(1) 8-5-027.009-0000		5(b)	S	23	375	ULUWEHI				
	(1) 8-5-027.010-0000		5(b)	S	23	375	ULUWEHI				
	(1) 8-5-027.011-0000		5(b)	S	23	375	ULUWEHI				
	(1) 8-5-027.012-0000		5(b)	S	23	375	ULUWEHI				
	(1) 8-5-027.013-0000		5(b)	S	23	375	ULUWEHI				
	(1) 8-5-027.014-0000		5(b)	S	23	375	ULUWEHI				
	(1) 8-5-027.015-0000		5(b)	S	23	375	ULUWEHI				
	(1) 8-5-027.016-0000		5(b)	S	23	375	ULUWEHI				
	(1) 8-5-027.017-0000		5(b)	S	23	375	ULUWEHI				
	(1) 8-5-027.018-0000		5(b)	S	23	375	ULUWEHI				
	(1) 8-5-027.019-0000		5(b)	S	23	375	ULUWEHI				
	(1) 8-5-027.020-0000		5(b)	S	23	375	ULUWEHI				
	(1) 8-5-027.021-0000		5(b)	S	23	375	ULUWEHI				
	(1) 8-5-027.022-0000		5(b)	S	23	375	ULUWEHI				
	(1) 8-5-027.023-0000		5(b)	S	23	375	ULUWEHI				
	(1) 8-5-027.024-0000		5(b)	S	23	375	ULUWEHI				
	(1) 8-5-027.025-0000		5(b)	S	23	375	ULUWEHI				
	(1) 8-5-027.026-0000		5(b)	S	23	375	ULUWEHI				
	(1) 8-5-027.027-0000		5(b)	S	23	375	ULUWEHI				
	(1) 8-5-027.028-0000		5(b)	S	23	375	ULUWEHI				
	(1) 8-5-027.029-0000		5(b)	S	23	375	ULUWEHI				
	(1) 8-5-027.030-0000		5(b)	S	23	375	ULUWEHI				
	(1) 8-5-027.031-0000		5(b)	S	23	375	ULUWEHI				
	(1) 8-5-027.032-0000		5(b)	S	23	375	ULUWEHI				
	(1) 8-5-027.033-0000		5(b)	S	23	375	ULUWEHI				
	(1) 8-5-027.034-0000		5(b)	S	23	375	ULUWEHI				
	(1) 8-5-027.035-0000		5(b)	S	23	375	ULUWEHI				
	(1) 8-5-027.036-0000		5(b)	S	23	375	ULUWEHI				
	(1) 8-5-027.037-0000		5(b)	S	23	375	ULUWEHI				
	(1) 8-5-027.038-0000		5(b)	S	23	375	ULUWEHI				
	(1) 8-5-027.039-0000		5(b)	S	23	375	ULUWEHI				
	(1) 8-5-027.040-0000		5(b)	S	23	375	ULUWEHI				
	(1) 8-5-027.041-0000		5(b)	S	23	375	ULUWEHI				
	(1) 8-5-027.042-0000		5(b)	S	23	375	ULUWEHI				
	(1) 8-5-027.043-0000		5(b)	S	23	375	ULUWEHI				
	(1) 8-5-027.044-0000		5(b)	S	23	375	ULUWEHI				
	(1) 8-5-027.045-0000		5(b)	S	23	375	ULUWEHI				
	(1) 8-5-027.046-0000		5(b)	S	23	375	ULUWEHI				
	(1) 8-5-027.047-0000		5(b)	S	23	375	ULUWEHI				
	(1) 8-5-027.048-0000		5(b)	S	23	375	ULUWEHI				



Type	Tax Map Key	Other ID	Trust Land Status	Fund	Year	Appropriation	Name	Amount Not Transferred to OHA	Amount Transferred to OHA	Gross Receipt	Comment
	(1) 8-5-027.049-0000		5(b)	S	23	375	ULUWEHI				
	(1) 8-5-027.050-0000		5(b)	S	23	375	ULUWEHI				
	(1) 8-5-027.051-0000		5(b)	S	23	375	ULUWEHI				
	(1) 8-5-027.052-0000		5(b)	S	23	375	ULUWEHI				
	(1) 8-5-027.053-0000		5(b)	S	23	375	ULUWEHI				
	(1) 8-5-027.054-0000		5(b)	S	23	375	ULUWEHI				
	(1) 8-5-027.055-0000		5(b)	S	23	375	ULUWEHI				
	(1) 8-5-027.056-0000		5(b)	S	23	375	ULUWEHI				
	(1) 8-5-027.057-0000		5(b)	S	23	375	ULUWEHI				
	(1) 8-5-027.058-0000		5(b)	S	23	375	ULUWEHI				
	(1) 8-5-027.059-0000		5(b)	S	23	375	ULUWEHI				
	(1) 8-5-027.060-0000		5(b)	S	23	375	ULUWEHI				
	(1) 8-5-027.061-0000		5(b)	S	23	375	ULUWEHI				
	(1) 8-5-027.062-0000		5(b)	S	23	375	ULUWEHI				
	(1) 8-5-027.063-0000		5(b)	S	23	375	ULUWEHI				
	(1) 8-5-027.064-0000		5(b)	S	23	375	ULUWEHI				
	(1) 8-5-027.065-0000		5(b)	S	23	375	ULUWEHI				
	(1) 8-5-027.066-0000		5(b)	S	23	375	ULUWEHI				
	(1) 8-5-027.067-0000		5(b)	S	23	375	ULUWEHI				
	(1) 8-5-027.068-0000		5(b)	S	23	375	ULUWEHI				
	(1) 8-5-027.069-0000		5(b)	S	23	375	ULUWEHI				
	(1) 8-5-027.070-0000		5(b)	S	23	375	ULUWEHI				
Residential	(1) 8-5-027.071-0000		5(b)	S	23	375	ULUWEHI	5,145.65	1,286.41	6,432.06	06/22 receipts paid 1st Qtr FY 23 (timing difference)
CAM	(1) 8-5-027.072-0000		5(b)	S	23	375	ULUWEHI	887,776.00	0.00	887,776.00	Excluded Act178 revenue definition
Commercial	(1) 8-5-027.073-0000		5(b)	S	23	375	ULUWEHI	10,767.36	0.00	10,767.36	Excluded Act178 revenue definition
Commercial	(1) 8-5-027.073-0000		5(b)	S	23	375	ULUWEHI	31,254.76	7,813.69	39,068.45	07/22 - 05/23 receipts 20%
Commercial	(1) 8-5-027.073-0000		5(b)	S	23	375	ULUWEHI	4,031.75	0.00	4,031.75	06/23 receipts; 20% paid 1st Qtr FY24 (\$806,35)
	(1) 8-5-027.073-0000		5(b)	S	23	375	ULUWEHI				(timing difference)
	(1) 8-5-027.074-0000		5(b)	S	23	375	ULUWEHI				
	(1) 8-5-027.075-0000		5(b)	S	23	375	ULUWEHI				
	(1) 8-5-027.076-0000		5(b)	S	23	375	ULUWEHI				
	(1) 8-5-027.077-0000		5(b)	S	23	375	ULUWEHI				
	(1) 8-5-027.078-0000		5(b)	S	23	375	ULUWEHI				
	(1) 8-5-027.079-0000		5(b)	S	23	375	ULUWEHI				
	(1) 8-5-027.080-0000		5(b)	S	23	375	ULUWEHI				
	(1) 8-5-027.081-0000		5(b)	S	23	375	ULUWEHI				
	(1) 8-5-027.082-0000		5(b)	S	23	375	ULUWEHI				
	(1) 8-5-027.083-0000		5(b)	S	23	375	ULUWEHI				
	(1) 8-5-027.084-0000		5(b)	S	23	375	ULUWEHI				
	(1) 8-5-027.085-0000		5(b)	S	23	375	ULUWEHI				
	(1) 8-5-027.086-0000		5(b)	S	23	375	ULUWEHI				
	(1) 8-5-027.087-0000		5(b)	S	23	375	ULUWEHI				
	(1) 8-5-028.001-0000		5(e)	S	23	375	ULUWEHI				
	(1) 8-5-028.002-0000		5(e)	S	23	375	ULUWEHI				
	(1) 8-5-028.003-0000		5(e)	S	23	375	ULUWEHI				
	(1) 8-5-028.004-0000		5(e)	S	23	375	ULUWEHI				
	(1) 8-5-028.005-0000		5(e)	S	23	375	ULUWEHI				
	(1) 8-5-028.006-0000		5(e)	S	23	375	ULUWEHI				
	(1) 8-5-028.007-0000		5(e)	S	23	375	ULUWEHI				
	(1) 8-5-028.008-0000		5(e)	S	23	375	ULUWEHI				
	(1) 8-5-028.009-0000		5(e)	S	23	375	ULUWEHI				
	(1) 8-5-028.010-0000		5(e)	S	23	375	ULUWEHI				
	(1) 8-5-028.011-0000		5(e)	S	23	375	ULUWEHI				
	(1) 8-5-028.012-0000		5(e)	S	23	375	ULUWEHI				
	(1) 8-5-028.013-0000		5(e)	S	23	375	ULUWEHI				
	(1) 8-5-028.014-0000		5(e)	S	23	375	ULUWEHI				
	(1) 8-5-028.015-0000		5(e)	S	23	375	ULUWEHI				
	(1) 8-5-028.016-0000		5(e)	S	23	375	ULUWEHI				
	(1) 8-5-028.017-0000		5(e)	S	23	375	ULUWEHI				
	(1) 8-5-028.018-0000		5(e)	S	23	375	ULUWEHI				

Type	Tax Map Key	Other ID	Trust Land Status	Fund	Year	Appropriation	Name	Amount Not Transferred to OHA	Amount Transferred to OHA	Gross Receipt	Comment
	(1) 8-5-028:019-0000		5(e)	S	23	375	ULUWEHI				
	(1) 8-5-028:020-0000		5(e)	S	23	375	ULUWEHI				
	(1) 8-5-028:022-0000		5(b)	S	23	375	ULUWEHI				
	(1) 8-5-028:023-0000		5(e)	S	23	375	ULUWEHI				
	(1) 8-5-028:024-0000		5(e)	S	23	375	ULUWEHI				
	(1) 8-5-028:025-0000		5(e)	S	23	375	ULUWEHI				
	(1) 8-5-028:026-0000		5(e)	S	23	375	ULUWEHI				
	(1) 8-5-028:027-0000		5(e)	S	23	375	ULUWEHI				
	(1) 8-5-028:028-0000		5(e)	S	23	375	ULUWEHI				
	(1) 8-5-028:029-0000		5(e)	S	23	375	ULUWEHI				
	(1) 8-5-028:030-0000		5(e)	S	23	375	ULUWEHI				
	(1) 8-5-028:031-0000		5(e)	S	23	375	ULUWEHI				
	(1) 8-5-028:032-0000		5(e)	S	23	375	ULUWEHI				
	(1) 8-5-028:033-0000		5(e)	S	23	375	ULUWEHI				
	(1) 8-5-028:034-0000		5(e)	S	23	375	ULUWEHI				
	(1) 8-5-028:035-0000		5(b)	S	23	375	ULUWEHI				
	(1) 8-5-028:036-0000		5(b)	S	23	375	ULUWEHI				
	(1) 8-5-028:037-0000		5(b)	S	23	375	ULUWEHI				
	(1) 8-5-028:038-0000		5(b)	S	23	375	ULUWEHI				
	(1) 8-5-028:039-0000		5(b)	S	23	375	ULUWEHI				
	(2) 4-4-001:016-0000		5(b)	S	23	375	HONOKAWAI KAUAHLE				
Laundry, Commercial	(2) 4-4-001:026-0000		5(b)	T	22	906	Honokowai Kauhale Rental Project				
Laundry, Commercial	(2) 4-4-001:026-0000		5(b)	T	23	906	Honokowai Kauhale Rental Project	0.00	1,227.68	1,227.68	06/22 receipts paid 1st Qtr FY 23 (timing difference)
Laundry, Commercial	(2) 4-4-001:026-0000		5(b)	T	23	906	Honokowai Kauhale Rental Project	0.00	20,332.53	20,332.53	07/22 - 06-23 receipts
Ground lease	(2) 4-4-001:026-0000		5(b)	S	22	382	Honokowai Kauhale Rental Project	60.00	15.00	75.00	06/22 Ground lease income paid in FY23
	(2) 4-4-001:026-0000		5(b)	S	23	375	Honokowai Kauhale Rental Project				
	(2) 4-5-021:003-0000		5(b)	S	23	375	Villages of Leialii, Vill. 2, 3, 4, 5				
	(2) 4-5-021:018-0000		5(b)	S	23	375	Civic Ctr. Expansion				
	(2) 4-5-021:019-0000		5(b)	S	23	375	Park Expansion				
	(2) 4-5-021:021-0000		5(b)	S	23	375	VOL Por. Golf Course				
Lease rent	(2) 5-7-011:066-0000		5(b)	S	23	375	Kaluaaha Estates-Molokai	3,928.08	0.00	3,928.08	Excluded Act178 revenue definition
	(2) 5-7-011:070-0000		5(b)	S	23	375	Kaluaaha Estates-Molokai				
	(2) 5-7-011:071-0000		5(b)	S	23	375	Kaluaaha Estates-Molokai				
	(2) 5-7-011:076-0000		5(b)	S	23	375	Kaluaaha Estates-Molokai				
	(2) 5-7-011:078-0000		5(b)	S	23	375	Kaluaaha Estates-Molokai				
	(2) 5-7-011:084-0000		5(b)	S	23	375	Kaluaaha Estates-Molokai				
Commercial rent	(3) 7-4-017:030-0000		5(b)	T	22	906	LA`ILANI	0.00	931.20	931.20	06/22 receipts paid 1st Qtr FY 23 (timing difference)
Commercial rent	(3) 7-4-017:030-0000		5(b)	T	23	906	LA`ILANI	0.00	12,974.02	12,974.02	07/22 - 06/23 receipts
	(3) 7-4-017:030-0000		5(b)				LA`ILANI				
Commercial rent	(3) 7-4-017:030-0000		5(b)	S	23	382	LA`ILANI	2,424.00	606.00	3,030.00	06/22 receipts; 20% paid 1st Qtr FY23 (timing difference)
Commercial rent, late fees	(3) 7-4-017:030-0000		5(b)	S	23	382	LA`ILANI	29,088.00	7,272.00	36,360.00	07/22 - 06/23 receipts
Ground lease	(3) 7-4-017:030-0000		5(b)	S	22	382	LA`ILANI	60.00	15.00	75.00	06/22 Ground lease income paid in FY23
	(3) 7-4-017:030-0000		5(b)	S	23	375	LA`ILANI				
	(3) 7-4-017:030-0000		5(b)	S	23	375	LA`ILANI				
	(3) 7-4-017:057-0000		5(b)	S	23	375	Jack Hall Memorial				
	(3) 7-4-017:060-0000		No status	S	23	375	Jack Hall Memorial				
	(3) 7-4-019:042-0000		No status	S	23	375	Kapa Nui St. Roadway				
	(3) 7-4-019:043-0000		No status	S	23	375	Remnant Lot				
	(3) 7-4-021:019-0000		No status	S	23	375					
	(4) 1-8-007:019-0000		5(b)	S	23	375	Easement				
	(4) 1-8-007:020-0000		5(b)	S	23	375	Easement				
	(4) 1-8-013:047-0000		5(b)	S	23	375	Easement, Roadway Extension				
	(4) 1-8-014:113-0000		5(b)	S	23	375					
	(4) 1-8-008:086-0000		5(b)	S	23	375					
	(4) 1-8-008:087-0000		5(b)	S	23	375					
	(4) 1-8-008:088-0000		5(b)	S	23	375					
	(4) 1-8-008:089-0000		5(b)	S	23	375					
	(4) 1-8-009:048-0000		5(b)	S	23	375					
Laundry	(3) 2-4-066-022-0000		5(b)	T	23	906	Kamana Elderly Apts	0.00	956.85	956.85	07/22 - 06/23 receipts



Title of Report:	OHA Ceded Land Report FY 2023																			
Agency:	Natural Energy Laboratory of Hawaii Authority																			
Report as of:	June 30, 2023																			
Contact Person Name:	Jerrae Miranda																			
Contact Person Email:	<a href="mailto:jerrae.miranda@hawaii.gov">jerrae.miranda@hawaii.gov</a>																			
Contact Person Phone:	808-327-9542																			

Type	Tax Map Key	Trust Land Status	Fund	Year	Appropriation	Document No.	Name	Amount Not Transferred to OHA	Amount Transferred to OHA	Gross Receipt	Comment
Lease	(3)7-3-43:42	Ceded	S	2023	S-345-B	1203 Tech Park Improved	Monterey Bay Aquarium	166.88	41.72	208.60	
Lease	(3)7-3-43:42	Ceded	S	2023	S-345-B	1203 Tech Park Improved	Sea Salts of Hawaii	3,442.65	860.66	4,303.31	
Lease	(3)7-3-43:92 and (3)7-3-43:66	Ceded	S	2023	S-345-B	1203 Tech Park Improved	Taylor Shellfish @ Kona	2,597.70	649.42	3,247.12	
Lease	(3)7-3-043:075 & (3)7-3-043:067	Ceded	S	2023	S-345-B	1500 HOST Pk Percent Rent	Kona Cold Lobster	12,000.00	3,000.00	15,000.00	
Lease	(3)7-3-043:075 & (3)7-3-043:067	Ceded	S	2023	S-345-B	1203 Tech Park Improved	Terraformation	8,400.00	2,100.00	10,500.00	
Lease	(3)7-3-43:63 and (3)7-3-43:102	Ceded	S	2023	S-345-B	1203 Tech Park Improved	Destiny Deep Seawater, LLC	4,440.96	1,110.24	5,551.20	
Lease	(3)7-3-43:63 and (3)7-3-43:102	Ceded	S	2023	S-345-B	1203 Tech Park Improved	Kowa Premium Foods Hawaii Corporation	6,934.66	1,733.67	8,668.33	
Lease	(3)7-3-43:107	Ceded	S	2023	S-345-B	1303 Storage	Misc. Vendors	640.00	160.00	800.00	
Lease	(3)7-3-43:81	Ceded	S	2023	S-345-B	1401 Office Space	Misc. Vendors	166.88	41.72	208.60	
Lease	(3)7-3-43:84	Ceded	S	2023	S-345-B	1203 Tech Park Improved	Shrimp Improvement Systems Hawaii LLC	5,798.05	1,449.51	7,247.56	
Lease	(3)7-3-43:42	Ceded	S	2023	S-345-B	1306 RC Uncovered Space	Sea-Bird Electronics	83.20	20.80	104.00	
Lease	(3)7-3-43:42	Ceded	S	2023	S-345-B	1401 Office Space	Sea-Bird Electronics	83.60	20.90	104.50	
Lease	(3)7-3-43:42	Ceded	S	2023	S-345-B	1203 Tech Park Improved	Marine Mammal Center	669.42	167.35	836.77	
Lease	(3)7-3-43:63 and (3)7-3-43:102	Ceded	S	2023	S-345-B	1203 Tech Park Improved	Indo Pacific Sea Farms	450.58	112.64	563.22	
Lease	(3)7-3-43:67	Ceded	S	2023	S-345-B	1203 Tech Park Improved	Kohana Kai Aquafarms, LLC	305.76	76.44	382.20	
Lease	(3)7-3-43:78	Ceded	S	2023	S-345-B	1203 Tech Park Improved	Kona Deep Corporation	4,800.00	1,200.00	6,000.00	
Lease	(3)7-3-43:42	Ceded	S	2023	S-345-B	1203 Tech Park Improved	Kona Deep Corporation	90.41	22.60	113.01	
Lease	(3)7-3-43:42	Ceded	S	2023	S-345-B	1203 Tech Park Improved	LightManufacturing	1,137.60	284.40	1,422.00	
Lease	(3)7-3-43:42	Ceded	S	2023	S-345-B	1203 Tech Park Improved	Moana Technologies Inc - Sublease	4,566.80	1,141.70	5,708.50	
Lease	(3)7-3-43:42	Ceded	S	2023	S-345-B	1203 Tech Park Improved	Royal Hawaiian Sea Farms	690.98	172.75	863.73	
Lease	(3)7-3-43:42	Ceded	S	2023	S-345-B	1203 Tech Park Improved	WHEA (New Site)	882.36	220.59	1,102.95	
Lease	(3)7-3-43:42	Ceded	S	2023	S-345-B	1305 Lightning Detector	U of H Infrasonic	80.00	20.00	100.00	
Lease	(3)7-3-43:42	Ceded	S	2023	S-345-B	1306 RC Uncovered Space	Legacy Reef Foundation	2.35	0.59	2.94	
Lease	(3)7-3-43:42	Ceded	S	2023	S-345-B	1306 RC Uncovered Space	LightManufacturing	302.40	75.60	378.00	
Lease	(3)7-3-43:42	Ceded	S	2023	S-345-B	1306 RC Uncovered Space	U of H Infrasonic	1,921.41	480.35	2,401.76	
Lease	(3)7-3-43:42	Ceded	S	2023	S-345-B	1401 Office Space	Heimdal	204.80	51.20	256.00	
Lease	(3)7-3-43:42	Ceded	S	2023	S-345-B	1401 Office Space	RedVox, Inc.	707.59	176.90	884.49	
Lease	(3)7-3-43:42	Ceded	S	2023	S-345-B	1401 Office Space	U of H Infrasonic	2,510.46	627.61	3,138.07	
Lease	(3)7-3-43:42	Ceded	S	2023	S-345-B	1203 Tech Park Improved	Cyanotech Corporation	2,486.40	621.60	3,108.00	
Lease	(3)7-3-43:42	Ceded	S	2023	S-345-B	1401 Office Space	Tridentis Advanced Marine Vehicles	386.54	96.64	483.18	
Lease	(3)7-3-43:42	Ceded	S	2023	S-345-B	1203 Tech Park Improved	Cyanotech Corporation	19,931.86	4,982.96	24,914.82	
Lease	(3)7-3-043:073	Ceded	S	2023	S-345-B	1203 Tech Park Improved	EcoHarvest	594.40	148.60	743.00	
Lease	(3)7-3-43:42	Ceded	S	2023	S-345-B	1203 Tech Park Improved	Kona Cold Lobster	484.00	121.00	605.00	
Lease	(3)7-3-43:42	Ceded	S	2023	S-345-B	1203 Tech Park Improved	Koyo USA Corporation	25,733.34	6,433.33	32,166.67	
Lease	(3)7-3-43:42	Ceded	S	2023	S-345-B	1203 Tech Park Improved	Pacific Planktonics	200.59	50.15	250.74	
Lease	(3)7-3-43:42	Ceded	S	2023	S-345-B	1401 Office Space	EcoHarvest	403.20	100.80	504.00	
Lease	(3)7-3-43:42	Ceded	S	2023	S-345-B	1401 Office Space	Innovator Energy LLC	8.17	2.04	10.21	
Lease	(3)7-3-43:42	Ceded	S	2023	S-345-B	1401 Office Space	Innovator Energy LLC	320.74	80.19	400.93	
Lease	(3)7-3-43:42	Ceded	S	2023	S-345-B	0001 Tank rentals	Cyanotech Corporation	14.40	3.60	18.00	
Lease	(3)7-3-43:42	Ceded	S	2023	S-345-B	1203 Tech Park Improved	Forever Oceans	1,527.58	381.90	1,909.48	
Lease	(3)7-3-43:42	Ceded	S	2023	S-345-B	1203 Tech Park Improved	Forever Oceans	288.76	72.19	360.95	
Lease	(3)7-3-43:111	Ceded	S	2023	S-345-B	1203 Tech Park Improved	Forever Oceans	1,558.13	389.54	1,947.66	
Lease	(3)7-3-43:68, (3)7-3-43:70, (3)7-3-43:93, (3)7-3-43:99	Ceded	S	2023	S-345-B	1203 Tech Park Improved	Forever Oceans	(1,527.58)	(381.90)	(1,909.48)	
Lease	(3)7-3-43:80	Ceded	S	2023	S-345-B	1203 Tech Park Improved	Forever Oceans	(288.76)	(72.19)	(360.95)	
Lease	(3)7-3-43:94	Ceded	S	2023	S-345-B	1203 Tech Park Improved	Forever Oceans	(1,558.13)	(389.53)	(1,947.66)	
Lease	(3)7-3-43:83	Ceded	S	2023	S-345-B	1303 Storage	Makai Ocean Engineering	199.68	49.92	249.60	
Lease	(3)7-3-43:42	Ceded	S	2023	S-345-B	1303 Storage	Makai Ocean Engineering	635.86	158.96	794.82	
Lease	(3)7-3-43:42	Ceded	S	2023	S-345-B	1303 Storage	Makai Ocean Engineering	2,489.12	622.28	3,111.40	
Lease	(3)7-3-43:42	Ceded	S	2023	S-345-B	1303 Storage	Seatrec, Inc	166.88	41.72	208.60	
Lease	(3)7-3-43:42	Ceded	S	2023	S-345-B	1306 RC Uncovered Space	Makai Ocean Engineering	1,498.85	374.71	1,873.56	
Lease	(3)7-3-43:42	Ceded	S	2023	S-345-B	1306 RC Uncovered Space	Ocean Era LLC	544.00	136.00	680.00	
Lease	(3)7-3-43:42	Ceded	S	2023	S-345-B	1306 RC Uncovered Space	Ocean Era LLC	1,368.60	342.15	1,710.75	
Lease	(3)7-3-43:106	Ceded	S	2023	S-345-B	1401 Office Space	Makai Ocean Engineering	798.72	199.68	998.40	
Lease	(3)7-3-43:42	Ceded	S	2023	S-345-B	1401 Office Space	Makai Ocean Engineering	1,299.14	324.79	1,623.93	
Lease	(3)7-3-43:42	Ceded	S	2023	S-345-B	1401 Office Space	Makai Ocean Engineering	2,148.28	537.07	2,685.35	
Lease	(3)7-3-43:42	Ceded	S	2023	S-345-B	1401 Office Space	Ocean Era LLC	663.05	165.76	828.81	
Lease	(3)7-3-43:42	Ceded	S	2023	S-345-B	1401 Office Space	Ocean Era LLC	420.00	105.00	525.00	
Lease	(3)7-3-43:42	Ceded	S	2023	S-345-B	1401 Office Space	U of H Small Business Development Center	1,054.58	263.65	1,318.23	
Lease	(3)7-3-43:42	Ceded	S	2023	S-345-B	1306 RC Uncovered Space	Sea-Bird Electronics	83.20	20.80	104.00	
Lease	(3)7-3-43:92 and (3)7-3-43:66	Ceded	S	2023	S-345-B	1401 Office Space	Sea-Bird Electronics	83.60	20.90	104.50	

Type	Tax Map Key	Trust Land Status	Fund	Year	Appropriation	Document No.	Name	Amount Not Transferred to OHA	Amount Transferred to OHA	Gross Receipt	Comment
Lease	(3)7-3-043:075 & (3)7-3-043:067	Ceded	S	2023	S-345-B	1203 Tech Park Improved	Keahole Point Hatcheries LLC	364.44	91.11	455.55	
Lease	(3)7-3-043:075 & (3)7-3-043:067	Ceded	S	2023	S-345-B	1203 Tech Park Improved	Keahole Point Provisions	4,009.14	1,002.29	5,011.43	
Lease	(3)7-3-43:42	Ceded	S	2023	S-345-B	1203 Tech Park Improved	Jamestown Point Whitney Venture LLC	460.60	115.15	575.75	
Lease	(3)7-3-43:42	Ceded	S	2023	S-345-B	1203 Tech Park Improved	Jamestown Point Whitney Venture LLC	460.60	115.15	575.75	
Lease	(3)7-3-43:42	Ceded	S	2023	S-345-B	1203 Tech Park Improved	Kona Cold Lobster	484.00	121.00	605.00	
Lease	(3)7-3-43:42	Ceded	S	2023	S-345-B	1203 Tech Park Improved	Kona Cold Lobster	(484.00)	(121.00)	(605.00)	
Lease	(3)7-3-43:42	Ceded	S	2023	S-345-B	1306 RC Uncovered Space	Fatfish Farms LLC	1,083.68	270.92	1,354.60	
Lease	(3)7-3-43:42	Ceded	S	2023	S-345-B	1306 RC Uncovered Space	Fatfish Farms LLC	459.64	114.91	574.55	
Lease	(3)7-3-43:42 & (3)7-3-43:77	Ceded	S	2023	S-345-B	1306 RC Uncovered Space	Napoli Productions	216.00	54.00	270.00	
Lease	(3)7-3-43:42	Ceded	S	2023	S-345-B	1306 RC Uncovered Space	Napoli Productions	216.00	54.00	270.00	
Lease	(3)7-3-43:51	Ceded	S	2023	S-345-B	1306 RC Uncovered Space	Pacific Filtration Systems	282.60	70.65	353.25	
Lease	(3)7-3-43:101	Ceded	S	2023	S-345-B	1401 Office Space	Keahole Point Provisions	3,271.30	817.82	4,089.12	
Lease	(3)7-3-43:42	Ceded	S	2023	S-345-B	1401 Office Space	Fatfish Farms LLC	457.10	114.27	571.37	
Lease	(3)7-3-43:42	Ceded	S	2023	S-345-B	1203 Tech Park Improved	Shrimp Improvement Systems Hawaii LLC	5,798.05	1,449.51	7,247.56	
Lease	(3)7-3-43:42 & (3)7-3-43:77	Ceded	S	2023	S-345-B	1203 Tech Park Improved	Kohana Kai Aquafarms, LLC	305.76	76.44	382.20	
Lease	(3)7-3-43:42	Ceded	S	2023	S-345-B	1203 Tech Park Improved	Kowa Premium Foods Hawaii Corporation	6,934.66	1,733.67	8,668.33	
Lease	(3)7-3-043:075 & (3)7-3-043:067	Ceded	S	2023	S-345-B	1203 Tech Park Improved	Pacific Shellfish - Kona	2,280.02	570.00	2,850.02	
Lease	(3)7-3-043:075 & (3)7-3-043:067	Ceded	S	2023	S-345-B	1203 Tech Park Improved	Taylor Shellfish @ Kona	2,597.70	649.42	3,247.12	
Lease	(3)7-3-43:81	Ceded	S	2023	S-345-B	1306 RC Uncovered Space	Pacific Filtration Systems	282.60	70.65	353.25	
Lease	(3)7-3-43:42	Ceded	S	2023	S-345-B	1401 Office Space	U of H Infrasond	2,510.46	627.61	3,138.07	
Lease	(3)7-3-43:78	Ceded	S	2023	S-345-B	1500 HOST Pk Percent Rent	Ocean Rider - Sublease	6,826.40	1,706.60	8,533.00	
Lease	(3)7-3-43:42	Ceded	S	2023	S-345-B	1203 Tech Park Improved	Mats 4 LLC	2,090.68	522.67	2,613.35	
Lease	(3)7-3-43:42	Ceded	S	2023	S-345-B	1203 Tech Park Improved	Pacific Shellfish - Kona	2,280.02	570.00	2,850.02	
Lease	(3)7-3-43:42	Ceded	S	2023	S-345-B	1203 Tech Park Improved	Sea Salts of Hawaii	3,442.65	860.66	4,303.31	
Lease	(3)7-3-43:42	Ceded	S	2023	S-345-B	1306 RC Uncovered Space	Fatfish Farms LLC	1,083.68	270.92	1,354.60	
Lease	(3)7-3-43:42	Ceded	S	2023	S-345-B	1401 Office Space	Smarthomes.us	1,505.25	376.31	1,881.56	
Lease	(3)7-3-43:42	Ceded	S	2023	S-345-B	1401 Office Space	Fatfish Farms LLC	750.19	187.55	937.74	
Lease	(3)7-3-43:42	Ceded	S	2023	S-345-B	1401 Office Space	Fatfish Farms LLC	293.10	73.27	366.37	
Lease	(3)7-3-43:63 and (3)7-3-43:102	Ceded	S	2023	S-345-B	1203 Tech Park Improved	Terraformation	8,400.00	2,100.00	10,500.00	
Lease	(3)7-3-43:63 and (3)7-3-43:102	Ceded	S	2023	S-345-B	1203 Tech Park Improved	Blue Ocean Barns	416.33	104.08	520.41	
Lease	(3)7-3-43:63 and (3)7-3-43:102	Ceded	S	2023	S-345-B	1203 Tech Park Improved	Blue Ocean Barns	3,981.50	995.37	4,976.87	
Lease	(3)7-3-43:41	Ceded	S	2023	S-345-B	1203 Tech Park Improved	Blue Ocean Barns	3,981.50	995.37	4,976.87	
Lease	(3)7-3-43:84	Ceded	S	2023	S-345-B	1401 Office Space	Blue Ocean Barns	980.33	245.08	1,225.41	
Lease	(3)7-3-43:84	Ceded	S	2023	S-345-B	1401 Office Space	Blue Ocean Barns	980.33	245.08	1,225.41	
Lease	(3)7-3-43:86	Ceded	S	2023	S-345-B	1203 Tech Park Improved	Monterey Bay Aquarium	166.88	41.72	208.60	
Lease	(3)7-3-043:080	Ceded	S	2023	S-345-B	1203 Tech Park Improved	Moana Technologies Inc - Sublease	4,566.80	1,141.70	5,708.50	
Lease	(3)7-3-043:080	Ceded	S	2023	S-345-B	1203 Tech Park Improved	WHEA (New Site)	882.36	220.59	1,102.95	
Lease	(3)7-3-43:79	Ceded	S	2023	S-345-B	1203 Tech Park Improved	Indo Pacific Sea Farms	450.58	112.64	563.22	
Lease	(3)7-3-43:67	Ceded	S	2023	S-345-B	1203 Tech Park Improved	Ocean Rider - Sublease	718.20	179.55	897.75	
Lease	(3)7-3-043:080	Ceded	S	2023	S-345-B	1203 Tech Park Improved	Royal Hawaiian Sea Farms	690.98	172.75	863.73	
Lease	(3)7-3-43:42	Ceded	S	2023	S-345-B	1203 Tech Park Improved	EcoHarvest	255.60	63.90	319.50	
Lease	(3)7-3-43:67	Ceded	S	2023	S-345-B	1203 Tech Park Improved	EcoHarvest	338.80	84.70	423.50	
Lease	(3)7-3-43:42	Ceded	S	2023	S-345-B	1203 Tech Park Improved	LightManufacturing	284.72	71.18	355.90	
Lease	(3)7-3-43:42	Ceded	S	2023	S-345-B	1203 Tech Park Improved	LightManufacturing	852.88	213.22	1,066.10	
Lease	(3)7-3-043:073	Ceded	S	2023	S-345-B	1306 RC Uncovered Space	LightManufacturing	302.40	75.60	378.00	
Lease	(3)7-3-43:42	Ceded	S	2023	S-345-B	1401 Office Space	Tridentis Advanced Marine Vehicles	386.54	96.64	483.18	
Lease	(3)7-3-43:42	Ceded	S	2023	S-345-B	1401 Office Space	EcoHarvest	403.20	100.80	504.00	
Lease	(3)7-3-43:42	Ceded	S	2023	S-345-B	1401 Office Space	RedVox, Inc.	707.59	176.90	884.49	
Lease	(3)7-3-43:42	Ceded	S	2023	S-345-B	1203 Tech Park Improved	Keahole Point Hatcheries LLC	1,014.53	253.63	1,268.16	
Lease	(3)7-3-43:42	Ceded	S	2023	S-345-B	1203 Tech Park Improved	Keahole Point Provisions	4,009.14	1,002.29	5,011.43	
Lease	(3)7-3-43:42	Ceded	S	2023	S-345-B	1401 Office Space	Keahole Point Provisions	3,271.30	817.82	4,089.12	
Lease	(3)7-3-43:42	Ceded	S	2023	S-345-B	1203 Tech Park Improved	Cyanotech Corporation	2,486.40	621.60	3,108.00	
Lease	(3)7-3-43:42	Ceded	S	2023	S-345-B	1203 Tech Park Improved	Cyanotech Corporation	19,931.86	4,982.96	24,914.82	
Lease	(3)7-3-43:42	Ceded	S	2023	S-345-B	1203 Tech Park Improved	Marine Mammal Center	669.42	167.35	836.77	
Lease	(3)7-3-43:106	Ceded	S	2023	S-345-B	1203 Tech Park Improved	Destiny Deep Seawater, LLC	4,440.96	1,110.24	5,551.20	
Lease	(3)7-3-43:42	Ceded	S	2023	S-345-B	1203 Tech Park Improved	Kona Deep Corporation	4,709.59	1,177.40	5,886.99	
Lease	(3)7-3-43:71	Ceded	S	2023	S-345-B	1305 Lightening Detector	U of H Infrasond	80.00	20.00	100.00	
Lease	(3)7-3-43:42	Ceded	S	2023	S-345-B	1306 RC Uncovered Space	U of H Infrasond	1,921.41	480.35	2,401.76	
Lease	(3)7-3-43:42	Ceded	S	2023	S-345-B	1401 Office Space	Innovator Energy LLC	328.91	82.23	411.14	
Lease	(3)7-3-43:42	Ceded	S	2023	S-345-B	0001 Tank rentals	Cyanotech Corporation	14.40	3.60	18.00	
Lease	(3)7-3-43:42	Ceded	S	2023	S-345-B	1203 Tech Park Improved	Kona Cold Lobster	484.00	121.00	605.00	
Lease	(3)7-3-43:42	Ceded	S	2023	S-345-B	1203 Tech Park Improved	Koyo USA Corporation	25,733.34	6,433.33	32,166.67	
Lease	(3)7-3-43:42	Ceded	S	2023	S-345-B	1203 Tech Park Improved	Pacific Planktonics	200.59	50.15	250.74	
Lease	(3)7-3-43:42	Ceded	S	2023	S-345-B	1303 Storage	Makai Ocean Engineering	199.68	49.92	249.60	
Lease	(3)7-3-43:68, (3)7-3-43:70, (3)7-3-43:93, (3)7-3-43:99	Ceded	S	2023	S-345-B	1303 Storage	Makai Ocean Engineering	635.86	158.96	794.82	
Lease	(3)7-3-43:42	Ceded	S	2023	S-345-B	1303 Storage	Makai Ocean Engineering	2,489.12	622.28	3,111.40	
Lease	(3)7-3-43:101	Ceded	S	2023	S-345-B	1303 Storage	Seatrek, Inc	166.88	41.72	208.60	

Type	Tax Map Key	Trust Land Status	Fund	Year	Appropriation	Document No.	Name	Amount Not Transferred to OHA	Amount Transferred to OHA	Gross Receipt	Comment
Lease	(3)7-3-43:42	Ceded	S	2023	S-345-B	1306 RC Uncovered Space	Makai Ocean Engineering	1,498.85	374.71	1,873.56	
Lease	(3)7-3-43:42	Ceded	S	2023	S-345-B	1306 RC Uncovered Space	Ocean Era LLC	544.00	136.00	680.00	
Lease	(3)7-3-43:42	Ceded	S	2023	S-345-B	1306 RC Uncovered Space	Ocean Era LLC	1,368.60	342.15	1,710.75	
Lease	(3)7-3-43:42	Ceded	S	2023	S-345-B	1401 Office Space	Makai Ocean Engineering	798.72	199.68	998.40	
Lease	(3)7-3-43:42	Ceded	S	2023	S-345-B	1401 Office Space	Makai Ocean Engineering	1,299.14	324.79	1,623.93	
Lease	(3)7-3-43:42	Ceded	S	2023	S-345-B	1401 Office Space	Makai Ocean Engineering	2,148.28	537.07	2,685.35	
Lease	(3)7-3-43:42	Ceded	S	2023	S-345-B	1401 Office Space	Ocean Era LLC	663.05	165.76	828.81	
Lease	(3)7-3-43:42	Ceded	S	2023	S-345-B	1401 Office Space	Ocean Era LLC	420.00	105.00	525.00	
Lease	(3)7-3-43:42	Ceded	S	2023	S-345-B	1306 RC Uncovered Space	U of H HNEI	827.42	206.86	1,034.28	
Lease	(3)7-3-43:80	Ceded	S	2023	S-345-B	1401 Office Space	U of H HNEI	440.54	110.14	550.68	
Lease	(3)7-3-43:80	Ceded	S	2023	S-345-B	1203 Tech Park Improved	Mats 4 LLC	2,090.68	522.67	2,613.35	
Lease	(3)7-3-43:80	Ceded	S	2023	S-345-B	1306 RC Uncovered Space	Ocean Era LLC	544.00	136.00	680.00	
Lease	(3)7-3-43:86	Ceded	S	2023	S-345-B	1306 RC Uncovered Space	Ocean Era LLC	1,368.60	342.15	1,710.75	
Lease	(3)7-3-43:94	Ceded	S	2023	S-345-B	1306 RC Uncovered Space	Pacific Hybreed, Inc.	1,200.60	300.15	1,500.75	
Lease	(3)7-3-43:42	Ceded	S	2023	S-345-B	1306 RC Uncovered Space	Pacific Hybreed, Inc.	283.11	70.78	353.89	
Lease	(3)7-3-43:42	Ceded	S	2023	S-345-B	1306 RC Uncovered Space	Pacific Hybreed, Inc.	1,200.60	300.15	1,500.75	
Lease	(3)7-3-43:42	Ceded	S	2023	S-345-B	1306 RC Uncovered Space	Pacific Hybreed, Inc.	283.11	70.78	353.89	
Lease	(3)7-3-43:42	Ceded	S	2023	S-345-B	1401 Office Space	Ocean Era LLC	663.05	165.76	828.81	
Lease	(3)7-3-43:42	Ceded	S	2023	S-345-B	1401 Office Space	Ocean Era LLC	420.00	105.00	525.00	
Lease	(3)7-3-43:111	Ceded	S	2023	S-345-B	1203 Tech Park Improved	Monterey Bay Aquarium	166.88	41.72	208.60	
Lease	(3)7-3-43:80	Ceded	S	2023	S-345-B	1203 Tech Park Improved	Forever Oceans	1,670.07	417.52	2,087.59	
Lease	(3)7-3-43:41	Ceded	S	2023	S-345-B	1203 Tech Park Improved	Shrimp Improvement Systems Hawaii LLC	5,798.05	1,449.51	7,247.56	
Lease	(3)7-3-43:79	Ceded	S	2023	S-345-B	1203 Tech Park Improved	Terraformation	8,424.84	2,106.21	10,531.05	
Lease	(3)7-3-43:42	Ceded	S	2023	S-345-B	1203 Tech Park Improved	Pacific Shellfish - Kona	2,280.02	570.00	2,850.02	
Lease	(3)7-3-43:42	Ceded	S	2023	S-345-B	1203 Tech Park Improved	WHEA (New Site)	882.36	220.59	1,102.95	
Lease	(3)7-3-43:42	Ceded	S	2023	S-345-B	1306 RC Uncovered Space	Napoli Productions	216.00	54.00	270.00	
Lease	(3)7-3-43:42	Ceded	S	2023	S-345-B	1306 RC Uncovered Space	Pacific Filtration Systems	282.60	70.65	353.25	
Lease	(3)7-3-43:42	Ceded	S	2023	S-345-B	1306 RC Uncovered Space	Royal Belgian Institute	720.00	180.00	900.00	
Lease	(3)7-3-43:42	Ceded	S	2023	S-345-B	1306 RC Uncovered Space	Royal Belgian Institute	480.00	120.00	600.00	
Lease	(3)7-3-43:42	Ceded	S	2023	S-345-B	1401 Office Space	Smarthomes.us	1,505.25	376.31	1,881.56	
Lease	(3)7-3-43:107	Ceded	S	2023	S-345-B	1401 Office Space	Tridentis Advanced Marine Vehicles	386.54	96.64	483.18	
Lease	(3)7-3-43:81	Ceded	S	2023	S-345-B	1203 Tech Park Improved	Taylor Shellfish @ Kona	2,597.70	649.42	3,247.12	
Lease	(3)7-3-43:98, (3)7-3-43:99, (3)7-3-43:100	Ceded	S	2023	S-345-B	1306 RC Uncovered Space	Ocean Era LLC	544.00	136.00	680.00	
Lease	(3)7-3-43:98, (3)7-3-43:99, (3)7-3-43:100	Ceded	S	2023	S-345-B	1306 RC Uncovered Space	Ocean Era LLC	1,368.60	342.15	1,710.75	
Lease	(3)7-3-043:080	Ceded	S	2023	S-345-B	1401 Office Space	Ocean Era LLC	663.05	165.76	828.81	
Lease	(3)7-3-043:080	Ceded	S	2023	S-345-B	1401 Office Space	Ocean Era LLC	420.00	105.00	525.00	
Lease	(3)7-3-43:71	Ceded	S	2023	S-345-B	1306 RC Uncovered Space	U of H HNEI	827.42	206.86	1,034.28	
Lease	(3)7-3-43:42	Ceded	S	2023	S-345-B	1401 Office Space	U of H HNEI	440.54	110.14	550.68	
Lease	(3)7-3-43:42	Ceded	S	2023	S-345-B	1203 Tech Park Improved	Keahole Point Hatcheries LLC	1,014.53	253.63	1,268.16	
Lease	(3)7-3-43:42	Ceded	S	2023	S-345-B	1203 Tech Park Improved	Keahole Point Provisions	4,161.49	1,040.37	5,201.86	
Lease	(3)7-3-43:42	Ceded	S	2023	S-345-B	1401 Office Space	Keahole Point Provisions	3,271.30	817.82	4,089.12	
Lease	(3)7-3-43:42	Ceded	S	2023	S-345-B	1303 Storage	HATCH Accelatorator Fund, LP	360.00	90.00	450.00	
Lease	(3)7-3-043:080	Ceded	S	2023	S-345-B	1303 Storage	HATCH Accelatorator Fund, LP	360.00	90.00	450.00	
Lease	(3)7-3-43:42	Ceded	S	2023	S-345-B	1306 RC Uncovered Space	HATCH Accelatorator Fund, LP	999.60	249.90	1,249.50	
Lease	(3)7-3-43:42	Ceded	S	2023	S-345-B	1306 RC Uncovered Space	HATCH Accelatorator Fund, LP	999.60	249.90	1,249.50	
Lease	(3)7-3-43:42	Ceded	S	2023	S-345-B	1401 Office Space	HATCH Accelatorator Fund, LP	3,009.60	752.40	3,762.00	
Lease	(3)7-3-43:42	Ceded	S	2023	S-345-B	1401 Office Space	HATCH Accelatorator Fund, LP	3,009.60	752.40	3,762.00	
Lease	(3)7-3-43:42	Ceded	S	2023	S-345-B	1203 Tech Park Improved	Blue Ocean Barns	3,981.50	995.37	4,976.87	
Lease	(3)7-3-43:42 & (3)7-3-43:77	Ceded	S	2023	S-345-B	1203 Tech Park Improved	Kohana Kai Aquafarms, LLC	305.76	76.44	382.20	
Lease	(3)7-3-43:42 & (3)7-3-43:77	Ceded	S	2023	S-345-B	1203 Tech Park Improved	Royal Hawaiian Sea Farms	690.98	172.75	863.73	
Lease	(3)7-3-43:92 and (3)7-3-43:66	Ceded	S	2023	S-345-B	1203 Tech Park Improved	Sea Salts of Hawaii	3,442.65	860.66	4,303.31	
Lease	(3)7-3-043:075 & (3)7-3-043:067	Ceded	S	2023	S-345-B	1306 RC Uncovered Space	Pacific Hybreed, Inc.	1,200.60	300.15	1,500.75	
Lease	(3)7-3-043:075 & (3)7-3-043:067	Ceded	S	2023	S-345-B	1306 RC Uncovered Space	Pacific Hybreed, Inc.	283.11	70.78	353.89	
Lease	(3)7-3-43:42	Ceded	S	2023	S-345-B	1401 Office Space	Blue Ocean Barns	980.33	245.08	1,225.41	
Lease	(3)7-3-43:51	Ceded	S	2023	S-345-B	1401 Office Space	RedVox, Inc.	707.59	176.90	884.49	
Lease	(3)7-3-043:075 & (3)7-3-043:067	Ceded	S	2023	S-345-B	1203 Tech Park Improved	Keahole Point Provisions	1,839.20	459.80	2,299.00	
Lease	(3)7-3-43:42	Ceded	S	2023	S-345-B	1203 Tech Park Improved	Keahole Point Provisions	1,839.20	459.80	2,299.00	
Lease	(3)7-3-43:42	Ceded	S	2023	S-345-B	1203 Tech Park Improved	Destiny Deep Seawater, LLC	4,440.96	1,110.24	5,551.20	
Lease	(3)7-3-43:42	Ceded	S	2023	S-345-B	1203 Tech Park Improved	EcoHarvest	594.40	148.60	743.00	
Lease	(3)7-3-43:63 and (3)7-3-43:102	Ceded	S	2023	S-345-B	1203 Tech Park Improved	Koyo USA Corporation	25,733.34	6,433.33	32,166.67	
Lease	(3)7-3-43:63 and (3)7-3-43:102	Ceded	S	2023	S-345-B	1203 Tech Park Improved	Pacific Planktonics	200.59	50.15	250.74	
Lease	(3)7-3-43:63 and (3)7-3-43:102	Ceded	S	2023	S-345-B	1303 Storage	Seatrec, Inc	166.88	41.72	208.60	
Lease	(3)7-3-43:78	Ceded	S	2023	S-345-B	1401 Office Space	EcoHarvest	403.20	100.80	504.00	
Lease	(3)7-3-43:63 and (3)7-3-43:102	Ceded	S	2023	S-345-B	1401 Office Space	Innovator Energy LLC	328.91	82.23	411.14	
Lease	(3)7-3-43:107	Ceded	S	2023	S-345-B	1401 Office Space	Ryan Westerberg	92.18	23.04	115.22	
Lease	(3)7-3-43:83	Ceded	S	2023	S-345-B	1401 Office Space	Ryan Westerberg	394.97	98.74	493.71	
Lease	(3)7-3-43:42	Ceded	S	2023	S-345-B	1401 Office Space	Ryan Westerberg	394.97	98.74	493.71	

Type	Tax Map Key	Trust Land Status	Fund	Year	Appropriation	Document No.	Name	Amount Not Transferred to OHA	Amount Transferred to OHA	Gross Receipt	Comment
Lease	(3)7-3-43:42	Ceded	S	2023	S-345-B	1203 Tech Park Improved	Cyanotech Corporation	2,486.40	621.60	3,108.00	
Lease	(3)7-3-43:42	Ceded	S	2023	S-345-B	1203 Tech Park Improved	Cyanotech Corporation	19,931.86	4,982.96	24,914.82	
Lease	(3)7-3-43:42	Ceded	S	2023	S-345-B	0001 Tank rentals	Cyanotech Corporation	14.40	3.60	18.00	
Lease	(3)7-3-43:42	Ceded	S	2023	S-345-B	1203 Tech Park Improved	Indo Pacific Sea Farms	450.58	112.64	563.22	
Lease	(3)7-3-43:42	Ceded	S	2023	S-345-B	1203 Tech Park Improved	Kona Deep Corporation	4,800.00	1,200.00	6,000.00	
Lease	(3)7-3-43:42	Ceded	S	2023	S-345-B	1203 Tech Park Improved	Kona Deep Corporation	4,800.00	1,200.00	6,000.00	
Lease	(3)7-3-43:111	Ceded	S	2023	S-345-B	1203 Tech Park Improved	Kowa Premium Foods Hawaii Corporation	6,934.66	1,733.67	8,668.33	
Lease	(3)7-3-43:42	Ceded	S	2023	S-345-B	1203 Tech Park Improved	LightManufacturing	569.44	142.36	711.80	
Lease	(3)7-3-43:42	Ceded	S	2023	S-345-B	1203 Tech Park Improved	LightManufacturing	479.19	119.80	598.99	
Lease	(3)7-3-43:42	Ceded	S	2023	S-345-B	1203 Tech Park Improved	Moana Technologies Inc - Sublease	4,566.80	1,141.70	5,708.50	
Lease	(3)7-3-43:42	Ceded	S	2023	S-345-B	1303 Storage	Kona Cold Lobster	(484.00)	(121.00)	(605.00)	
Lease	(3)7-3-043:073	Ceded	S	2023	S-345-B	1306 RC Uncovered Space	LightManufacturing	302.40	75.60	378.00	
Lease	(3)7-3-43:68, (3)7-3-43:70, (3)7-3-43:93, (3)7-3-43:99	Ceded	S	2023	S-345-B	1401 Office Space	Legacy Reef Foundation	240.00	60.00	300.00	
Lease	(3)7-3-43:101	Ceded	S	2023	S-345-B	1500 HOST Pk Percent Rent	Kona Cold Lobster	(88.06)	(22.01)	(110.07)	
Lease	(3)7-3-43:42	Ceded	S	2023	S-345-B	1306 RC Uncovered Space	U of H HNEI	827.42	206.86	1,034.28	
Lease	(3)7-3-43:42	Ceded	S	2023	S-345-B	1401 Office Space	U of H HNEI	440.54	110.14	550.68	
Lease	(3)7-3-43:42	Ceded	S	2023	S-345-B	1203 Tech Park Improved	Mats 4 LLC	2,090.68	522.67	2,613.35	
Lease	(3)7-3-43:42	Ceded	S	2023	S-345-B	1306 RC Uncovered Space	Ocean Era LLC	544.00	136.00	680.00	
Lease	(3)7-3-43:42	Ceded	S	2023	S-345-B	1306 RC Uncovered Space	Ocean Era LLC	1,368.60	342.15	1,710.75	
Lease	(3)7-3-43:42	Ceded	S	2023	S-345-B	1306 RC Uncovered Space	Fatfish Farms LLC	1,083.68	270.92	1,354.60	
Lease	(3)7-3-43:42	Ceded	S	2023	S-345-B	1306 RC Uncovered Space	Fatfish Farms LLC	(459.64)	(114.91)	(574.55)	
Lease	(3)7-3-43:42	Ceded	S	2023	S-345-B	1401 Office Space	Ocean Era LLC	663.05	165.76	828.81	
Lease	(3)7-3-43:42	Ceded	S	2023	S-345-B	1401 Office Space	Ocean Era LLC	420.00	105.00	525.00	
Lease	(3)7-3-043:075 & (3)7-3-043:067	Ceded	S	2023	S-345-B	1401 Office Space	Fatfish Farms LLC	750.19	187.55	937.74	
Lease	(3)7-3-43:94	Ceded	S	2023	S-345-B	1203 Tech Park Improved	Monterey Bay Aquarium	166.88	41.72	208.60	
Lease	(3)7-3-43:106	Ceded	S	2023	S-345-B	1401 Office Space	Smarthomes.us	1,505.25	376.31	1,881.56	
Lease	(3)7-3-43:83	Ceded	S	2023	S-345-B	1203 Tech Park Improved	Taylor Shellfish @ Kona	2,597.70	649.42	3,247.12	
Lease	(3)7-3-43:42	Ceded	S	2023	S-345-B	1306 RC Uncovered Space	Royal Belgian Institute	720.00	180.00	900.00	
Lease	(3)7-3-43:42	Ceded	S	2023	S-345-B	1203 Tech Park Improved	Ocean Rider - Sublease	718.20	179.55	897.75	
Lease	(3)7-3-043:075 & (3)7-3-043:067	Ceded	S	2023	S-345-B	1303 Storage	Makai Ocean Engineering	199.68	49.92	249.60	
Lease	(3)7-3-43:42	Ceded	S	2023	S-345-B	1303 Storage	Makai Ocean Engineering	635.86	158.96	794.82	
Lease	(3)7-3-43:42 & (3)7-3-43:77	Ceded	S	2023	S-345-B	1303 Storage	Makai Ocean Engineering	2,489.12	622.28	3,111.40	
Lease	(3)7-3-43:80	Ceded	S	2023	S-345-B	1306 RC Uncovered Space	Makai Ocean Engineering	1,498.85	374.71	1,873.56	
Lease	(3)7-3-43:41	Ceded	S	2023	S-345-B	1401 Office Space	Makai Ocean Engineering	798.72	199.68	998.40	
Lease	(3)7-3-43:42	Ceded	S	2023	S-345-B	1401 Office Space	Makai Ocean Engineering	1,299.14	324.79	1,623.93	
Lease	(3)7-3-43:86	Ceded	S	2023	S-345-B	1401 Office Space	Makai Ocean Engineering	2,148.28	537.07	2,685.35	
Lease	(3)7-3-43:79	Ceded	S	2023	S-345-B	1203 Tech Park Improved	Shrimp Improvement Systems Hawaii LLC	5,798.05	1,449.51	7,247.56	
Lease	(3)7-3-43:42	Ceded	S	2023	S-345-B	1203 Tech Park Improved	Kohana Kai Aquafarms, LLC	305.76	76.44	382.20	
Lease	(3)7-3-43:42	Ceded	S	2023	S-345-B	1203 Tech Park Improved	Sea Salts of Hawaii	3,442.65	860.66	4,303.31	
Lease	(3)7-3-43:42	Ceded	S	2023	S-345-B	1306 RC Uncovered Space	Napoli Productions	216.00	54.00	270.00	
Lease	(3)7-3-43:42	Ceded	S	2023	S-345-B	1306 RC Uncovered Space	Sea-Bird Electronics	83.20	20.80	104.00	
Lease	(3)7-3-43:42	Ceded	S	2023	S-345-B	1306 RC Uncovered Space	Sea-Bird Electronics	83.20	20.80	104.00	
Lease	(3)7-3-43:42 & (3)7-3-43:77	Ceded	S	2023	S-345-B	1401 Office Space	Ryan Westerberg	394.97	98.74	493.71	
Lease	(3)7-3-43:42	Ceded	S	2023	S-345-B	1401 Office Space	U of H Small Business Development Center	1,054.58	263.65	1,318.23	
Lease	(3)7-3-43:42	Ceded	S	2023	S-345-B	1401 Office Space	U of H Small Business Development Center	1,054.58	263.65	1,318.23	
Lease	(3)7-3-43:42	Ceded	S	2023	S-345-B	1401 Office Space	U of H Small Business Development Center	1,054.58	263.65	1,318.23	
Lease	(3)7-3-43:42	Ceded	S	2023	S-345-B	1401 Office Space	Sea-Bird Electronics	83.60	20.90	104.50	
Lease	(3)7-3-43:42	Ceded	S	2023	S-345-B	1401 Office Space	Sea-Bird Electronics	83.60	20.90	104.50	
Lease	(3)7-3-43:42	Ceded	S	2023	S-345-B	1203 Tech Park Improved	Apparent, Inc	4,061.20	1,015.30	5,076.50	
Lease	(3)7-3-43:92 and (3)7-3-43:66	Ceded	S	2023	S-345-B	1203 Tech Park Improved	Apparent, Inc	4,061.20	1,015.30	5,076.50	
Lease	(3)7-3-043:075 & (3)7-3-043:067	Ceded	S	2023	S-345-B	1203 Tech Park Improved	Apparent, Inc	4,061.20	1,015.30	5,076.50	
Lease	(3)7-3-43:111	Ceded	S	2023	S-345-B	1203 Tech Park Improved	Kowa Premium Foods Hawaii Corporation	6,934.66	1,733.67	8,668.33	
Lease	(3)7-3-43:111	Ceded	S	2023	S-345-B	1203 Tech Park Improved	Pacific Shellfish - Kona	2,280.02	570.00	2,850.02	
Lease	(3)7-3-043:080	Ceded	S	2023	S-345-B	1306 RC Uncovered Space	Pacific Filtration Systems	282.60	70.65	353.25	
Lease	(3)7-3-43:51	Ceded	S	2023	S-345-B	1306 RC Uncovered Space	Ocean Era LLC	544.00	136.00	680.00	
Lease	(3)7-3-43:42	Ceded	S	2023	S-345-B	1306 RC Uncovered Space	Ocean Era LLC	1,368.60	342.15	1,710.75	
Lease	(3)7-3-043:080	Ceded	S	2023	S-345-B	1401 Office Space	Ocean Era LLC	663.05	165.76	828.81	
Lease	(3)7-3-43:42	Ceded	S	2023	S-345-B	1401 Office Space	Ocean Era LLC	420.00	105.00	525.00	
Lease	(3)7-3-43:63 and (3)7-3-43:102	Ceded	S	2023	S-345-B	1203 Tech Park Improved	Forever Oceans	1,670.07	417.49	2,087.56	
Lease	(3)7-3-43:63 and (3)7-3-43:102	Ceded	S	2023	S-345-B	1203 Tech Park Improved	Terraformation	8,416.00	2,104.00	10,520.00	
Lease	(3)7-3-43:78	Ceded	S	2023	S-345-B	1203 Tech Park Improved	Indo Pacific Sea Farms	450.58	112.64	563.22	
Lease	(3)7-3-43:42	Ceded	S	2023	S-345-B	1203 Tech Park Improved	Moana Technologies Inc - Sublease	4,566.80	1,141.70	5,708.50	
Lease	(3)7-3-43:42	Ceded	S	2023	S-345-B	1305 Lightning Detector	U of H Infrasonic	80.00	20.00	100.00	
Lease	(3)7-3-43:42	Ceded	S	2023	S-345-B	1305 Lightning Detector	U of H Infrasonic	80.00	20.00	100.00	
Lease	(3)7-3-43:63 and (3)7-3-43:102	Ceded	S	2023	S-345-B	1306 RC Uncovered Space	U of H Infrasonic	1,921.41	480.35	2,401.76	
Lease	(3)7-3-43:42	Ceded	S	2023	S-345-B	1306 RC Uncovered Space	U of H Infrasonic	1,921.41	480.35	2,401.76	
Lease	(3)7-3-43:42	Ceded	S	2023	S-345-B	1401 Office Space	RedVox, Inc.	707.59	176.90	884.49	

Type	Tax Map Key	Trust Land Status	Fund	Year	Appropriation	Document No.	Name	Amount Not Transferred to OHA	Amount Transferred to OHA	Gross Receipt	Comment
Lease	(3)7-3-43:42	Ceded	S	2023	S-345-B	1401 Office Space	U of H Infrasound	2,510.46	627.61	3,138.07	
Lease	(3)7-3-43:42	Ceded	S	2023	S-345-B	1401 Office Space	U of H Infrasound	2,510.46	627.61	3,138.07	
Lease	(3)7-3-43:42	Ceded	S	2023	S-345-B	1203 Tech Park Improved	Marine Mammal Center	669.42	167.35	836.77	
Lease	(3)7-3-43:42	Ceded	S	2023	S-345-B	1203 Tech Park Improved	Destiny Deep Seawater, LLC	4,440.96	1,110.24	5,551.20	
Lease	(3)7-3-43:42	Ceded	S	2023	S-345-B	1203 Tech Park Improved	Jamestown Point Whitney Venture LLC	460.60	115.15	575.75	
Lease	(3)7-3-43:42	Ceded	S	2023	S-345-B	1203 Tech Park Improved	Jamestown Point Whitney Venture LLC	460.60	115.15	575.75	
Lease	(3)7-3-43:42	Ceded	S	2023	S-345-B	1203 Tech Park Improved	LightManufacturing	943.13	235.78	1,178.91	
Lease	(3)7-3-43:42	Ceded	S	2023	S-345-B	1203 Tech Park Improved	LightManufacturing	194.47	48.62	243.09	
Lease	(3)7-3-43:42	Ceded	S	2023	S-345-B	1203 Tech Park Improved	Ocean Rider - Sublease	718.20	179.55	897.75	
Lease	(3)7-3-43:42	Ceded	S	2023	S-345-B	1303 Storage	Makai Ocean Engineering	199.68	49.92	249.60	
Lease	(3)7-3-43:107	Ceded	S	2023	S-345-B	1303 Storage	Makai Ocean Engineering	635.86	158.96	794.82	
Lease	(3)7-3-43:68, (3)7-3-43:70, (3)7-3-43:93, (3)7-3-43:99	Ceded	S	2023	S-345-B	1303 Storage	Makai Ocean Engineering	2,489.12	622.28	3,111.40	
Lease	(3)7-3-43:42	Ceded	S	2023	S-345-B	1303 Storage	Seatrec, Inc	166.88	41.72	208.60	
Lease	(3)7-3-043:073	Ceded	S	2023	S-345-B	1306 RC Uncovered Space	Legacy Reef Foundation	123.60	30.90	154.50	
Lease	(3)7-3-43:42	Ceded	S	2023	S-345-B	1306 RC Uncovered Space	LightManufacturing	302.40	75.60	378.00	
Lease	(3)7-3-43:42	Ceded	S	2023	S-345-B	1306 RC Uncovered Space	Makai Ocean Engineering	1,498.85	374.71	1,873.56	
Lease	(3)7-3-43:42	Ceded	S	2023	S-345-B	1401 Office Space	Legacy Reef Foundation	116.40	29.10	145.50	
Lease	(3)7-3-43:42	Ceded	S	2023	S-345-B	1401 Office Space	Makai Ocean Engineering	798.72	199.68	998.40	
Lease	(3)7-3-43:42	Ceded	S	2023	S-345-B	1401 Office Space	Makai Ocean Engineering	1,299.14	324.79	1,623.93	
Lease	(3)7-3-43:42	Ceded	S	2023	S-345-B	1401 Office Space	Makai Ocean Engineering	2,148.28	537.07	2,685.35	
Lease	(3)7-3-43:42	Ceded	S	2023	S-345-B	1203 Tech Park Improved	Blue Ocean Barns	3,981.50	995.37	4,976.87	
Lease	(3)7-3-43:42	Ceded	S	2023	S-345-B	1401 Office Space	Blue Ocean Barns	980.33	245.08	1,225.41	
Lease	(3)7-3-43:42	Ceded	S	2023	S-345-B	1203 Tech Park Improved	Keahole Point Hatcheries LLC	1,014.53	253.63	1,268.16	
Lease	(3)7-3-43:98, (3)7-3-43:99, (3)7-3-43:100	Ceded	S	2023	S-345-B	1203 Tech Park Improved	Keahole Point Provisions	4,161.49	1,040.37	5,201.86	
Lease	(3)7-3-43:98, (3)7-3-43:99, (3)7-3-43:100	Ceded	S	2023	S-345-B	1203 Tech Park Improved	Keahole Point Provisions	1,839.20	459.80	2,299.00	
Lease	(3)7-3-43:98, (3)7-3-43:99, (3)7-3-43:100	Ceded	S	2023	S-345-B	1203 Tech Park Improved	Pacific Planktonics	200.59	50.15	250.74	
Lease	(3)7-3-43:101	Ceded	S	2023	S-345-B	1203 Tech Park Improved	Royal Hawaiian Sea Farms	690.98	172.75	863.73	
Lease	(3)7-3-43:106	Ceded	S	2023	S-345-B	1401 Office Space	Keahole Point Provisions	3,271.30	817.80	4,089.12	
Lease	(3)7-3-43:83	Ceded	S	2023	S-345-B	1303 Storage	HATCH Accelerator Fund, LP	360.00	90.00	450.00	
Lease	(3)7-3-43:42	Ceded	S	2023	S-345-B	1306 RC Uncovered Space	HATCH Accelerator Fund, LP	999.60	249.90	1,249.50	
Lease	(3)7-3-43:42 & (3)7-3-43:77	Ceded	S	2023	S-345-B	1401 Office Space	HATCH Accelerator Fund, LP	3,009.60	752.40	3,762.00	
Lease	(3)7-3-43:42	Ceded	S	2023	S-345-B	1203 Tech Park Improved	Cyanotech Corporation	2,486.40	621.60	3,108.00	
Lease	(3)7-3-43:42	Ceded	S	2023	S-345-B	1203 Tech Park Improved	Cyanotech Corporation	16,411.86	4,102.96	20,514.82	
Lease	(3)7-3-43:86	Ceded	S	2023	S-345-B	1203 Tech Park Improved	Cyanotech Corporation	3,520.00	880.00	4,400.00	
Lease	(3)7-3-043:080	Ceded	S	2023	S-345-B	1203 Tech Park Improved	Koyo USA Corporation	25,733.34	6,433.33	32,166.67	
Lease	(3)7-3-043:080	Ceded	S	2023	S-345-B	0001 Tank rentals	Cyanotech Corporation	14.40	3.60	18.00	
Lease	(3)7-3-43:79	Ceded	S	2023	S-345-B	1203 Tech Park Improved	Marine Mammal Center	669.42	167.35	836.77	
Lease	(3)7-3-43:42	Ceded	S	2023	S-345-B	1203 Tech Park Improved	WHEA (New Site)	882.36	220.59	1,102.95	
Lease	(3)7-3-43:42	Ceded	S	2023	S-345-B	1306 RC Uncovered Space	Ocean Era LLC	544.00	136.00	680.00	
Lease	(3)7-3-43:42	Ceded	S	2023	S-345-B	1306 RC Uncovered Space	Ocean Era LLC	1,368.60	342.15	1,710.75	
Lease	(3)7-3-43:42	Ceded	S	2023	S-345-B	1306 RC Uncovered Space	Pacific Hybreed, Inc.	1,200.60	300.15	1,500.75	
Lease	(3)7-3-043:080	Ceded	S	2023	S-345-B	1306 RC Uncovered Space	Pacific Hybreed, Inc.	283.11	70.78	353.89	
Lease	(3)7-3-043:080	Ceded	S	2023	S-345-B	1401 Office Space	Ocean Era LLC	663.05	165.76	828.81	
Lease	(3)7-3-43:42	Ceded	S	2023	S-345-B	1401 Office Space	Ocean Era LLC	420.00	105.00	525.00	
Lease	(3)7-3-43:42	Ceded	S	2023	S-345-B	1401 Office Space	Tridentis Advanced Marine Vehicles	386.54	96.64	483.18	
Lease	(3)7-3-43:42	Ceded	S	2023	S-345-B	1203 Tech Park Improved	Forever Oceans	1,670.07	417.52	2,087.59	
Lease	(3)7-3-43:42	Ceded	S	2023	S-345-B	1306 RC Uncovered Space	U of H HNEI	827.42	206.86	1,034.28	
Lease	(3)7-3-43:42	Ceded	S	2023	S-345-B	1401 Office Space	U of H HNEI	440.54	110.14	550.68	
Lease	(3)7-3-43:42	Ceded	S	2023	S-345-B	1203 Tech Park Improved	EcoHarvest	255.60	63.90	319.50	
Lease	(3)7-3-43:42	Ceded	S	2023	S-345-B	1203 Tech Park Improved	EcoHarvest	338.80	84.70	423.50	
Lease	(3)7-3-43:107	Ceded	S	2023	S-345-B	1203 Tech Park Improved	Mats 4 LLC	2,090.68	522.67	2,613.35	
Lease	(3)7-3-43:41	Ceded	S	2023	S-345-B	1203 Tech Park Improved	Shrimp Improvement Systems Hawaii LLC	5,798.05	1,449.51	7,247.56	
Lease	(3)7-3-43:42	Ceded	S	2023	S-345-B	1203 Tech Park Improved	Sea Salts of Hawaii	3,442.65	860.66	4,303.31	
Lease	(3)7-3-43:42	Ceded	S	2023	S-345-B	1306 RC Uncovered Space	Fatfish Farms LLC	1,083.68	270.92	1,354.60	
Lease	(3)7-3-43:42	Ceded	S	2023	S-345-B	1306 RC Uncovered Space	Sea-Bird Electronics	83.20	20.80	104.00	
Lease	(3)7-3-43:42	Ceded	S	2023	S-345-B	1306 RC Uncovered Space	Fatfish Farms LLC	272.56	68.14	340.70	
Lease	(3)7-3-43:42	Ceded	S	2023	S-345-B	1306 RC Uncovered Space	Pacific Filtration Systems	282.60	70.65	353.25	
Lease	(3)7-3-43:42	Ceded	S	2023	S-345-B	1401 Office Space	EcoHarvest	403.20	100.80	504.00	
Lease	(3)7-3-43:42	Ceded	S	2023	S-345-B	1401 Office Space	Ryan Westenberg	394.97	98.74	493.71	
Lease	(3)7-3-43:42	Ceded	S	2023	S-345-B	1401 Office Space	Smarthomes.us	1,505.25	376.31	1,881.56	
Lease	(3)7-3-43:42	Ceded	S	2023	S-345-B	1401 Office Space	Fatfish Farms LLC	750.19	187.55	937.74	
Lease	(3)7-3-43:42	Ceded	S	2023	S-345-B	1401 Office Space	Sea-Bird Electronics	83.60	20.90	104.50	
Lease	(3)7-3-43:92 and (3)7-3-43:66	Ceded	S	2023	S-345-B	1203 Tech Park Improved	Keahole Point Provisions	4,161.49	1,040.37	5,201.86	
Lease	(3)7-3-043:075 & (3)7-3-043:067	Ceded	S	2023	S-345-B	1203 Tech Park Improved	Pacific Shellfish - Kona	2,306.00	576.50	2,882.50	
Lease	(3)7-3-043:075 & (3)7-3-043:067	Ceded	S	2023	S-345-B	1203 Tech Park Improved	Taylor Shellfish @ Kona	2,597.70	649.42	3,247.12	
Lease	(3)7-3-43:80	Ceded	S	2023	S-345-B	1203 Tech Park Improved	WHEA (New Site)	882.36	220.59	1,102.95	
Lease	(3)7-3-43:81	Ceded	S	2023	S-345-B	1305 Lightning Detector	U of H Infrasound	80.00	20.00	100.00	



Type	Tax Map Key	Trust Land Status	Fund	Year	Appropriation	Document No.	Name	Amount Not Transferred to OHA	Amount Transferred to OHA	Gross Receipt	Comment
Lease	(3)7-3-43:51	Ceded	S	2023	S-345-B	1306 RC Uncovered Space	U of H Infrasonic	1,921.41	480.35	2,401.76	
Lease	(3)7-3-43:71	Ceded	S	2023	S-345-B	1401 Office Space	Keahole Point Provisions	3,271.30	817.82	4,089.12	
Lease	(3)7-3-43:42	Ceded	S	2023	S-345-B	1401 Office Space	U of H Infrasonic	2,510.46	627.61	3,138.07	
Lease	(3)7-3-043:075 & (3)7-3-043:067	Ceded	S	2023	S-345-B	1203 Tech Park Improved	Blue Ocean Barns	3,981.50	995.37	4,976.87	
Lease	(3)7-3-43:42	Ceded	S	2023	S-345-B	1203 Tech Park Improved	Terraformation	8,416.00	2,104.00	10,520.00	
Lease	(3)7-3-43:63 and (3)7-3-43:102	Ceded	S	2023	S-345-B	1203 Tech Park Improved	Indo Pacific Sea Farms	450.58	112.64	563.22	
Lease	(3)7-3-43:63 and (3)7-3-43:102	Ceded	S	2023	S-345-B	1203 Tech Park Improved	Kohana Kai Aquafarms, LLC	305.76	76.44	382.20	
Lease	(3)7-3-43:42	Ceded	S	2023	S-345-B	1203 Tech Park Improved	Kowa Premium Foods Hawaii Corporation	8,705.62	2,176.41	10,882.03	
Lease	(3)7-3-43:42	Ceded	S	2023	S-345-B	1203 Tech Park Improved	Moana Technologies Inc - Sublease	4,566.80	1,141.70	5,708.50	
Lease	(3)7-3-43:42	Ceded	S	2023	S-345-B	1303 Storage	Makai Ocean Engineering	199.68	49.92	249.60	
Lease	(3)7-3-43:42	Ceded	S	2023	S-345-B	1303 Storage	Makai Ocean Engineering	635.86	158.96	794.82	
Lease	(3)7-3-43:42	Ceded	S	2023	S-345-B	1303 Storage	Makai Ocean Engineering	2,489.12	622.28	3,111.40	
Lease	(3)7-3-43:71	Ceded	S	2023	S-345-B	1303 Storage	Seatrec, Inc	166.88	41.72	208.60	
Lease	(3)7-3-43:78	Ceded	S	2023	S-345-B	1306 RC Uncovered Space	Makai Ocean Engineering	1,498.85	374.71	1,873.56	
Lease	(3)7-3-43:42	Ceded	S	2023	S-345-B	1401 Office Space	Blue Ocean Barns	980.33	245.08	1,225.41	
Lease	(3)7-3-43:42	Ceded	S	2023	S-345-B	1401 Office Space	Makai Ocean Engineering	798.72	199.68	998.40	
Lease	(3)7-3-43:42	Ceded	S	2023	S-345-B	1401 Office Space	Makai Ocean Engineering	1,299.14	324.79	1,623.93	
Lease	(3)7-3-43:42	Ceded	S	2023	S-345-B	1401 Office Space	Makai Ocean Engineering	2,148.28	537.07	2,685.35	
Lease	(3)7-3-43:63 and (3)7-3-43:102	Ceded	S	2023	S-345-B	1401 Office Space	RedVox, Inc.	707.59	176.90	884.49	
Lease	(3)7-3-43:42	Ceded	S	2023	S-345-B	1203 Tech Park Improved	Monterey Bay Aquarium	166.88	41.72	208.60	
Lease	(3)7-3-43:42	Ceded	S	2023	S-345-B	1203 Tech Park Improved	Monterey Bay Aquarium	166.88	41.72	208.60	
Lease	(3)7-3-43:42	Ceded	S	2023	S-345-B	1203 Tech Park Improved	Keahole Point Hatcheries LLC	1,014.53	253.63	1,268.16	
Lease	(3)7-3-43:42	Ceded	S	2023	S-345-B	1203 Tech Park Improved	Keahole Point Provisions	1,839.20	459.80	2,299.00	
Lease	(3)7-3-43:42	Ceded	S	2023	S-345-B	1203 Tech Park Improved	Forever Oceans	53.21	13.30	66.51	
Lease	(3)7-3-43:42	Ceded	S	2023	S-345-B	1203 Tech Park Improved	Forever Oceans	1,733.52	433.38	2,166.90	
Lease	(3)7-3-43:42	Ceded	S	2023	S-345-B	1203 Tech Park Improved	LightManufacturing	1,227.85	306.96	1,534.81	
Lease	(3)7-3-43:42	Ceded	S	2023	S-345-B	1203 Tech Park Improved	Royal Hawaiian Sea Farms	690.98	172.75	863.73	
Lease	(3)7-3-43:42	Ceded	S	2023	S-345-B	1306 RC Uncovered Space	Legacy Reef Foundation	219.40	54.85	274.25	
Lease	(3)7-3-43:111	Ceded	S	2023	S-345-B	1306 RC Uncovered Space	LightManufacturing	162.72	40.68	203.40	
Lease	(3)7-3-43:42	Ceded	S	2023	S-345-B	1401 Office Space	Legacy Reef Foundation	20.60	5.15	25.75	
Lease	(3)7-3-43:111	Ceded	S	2023	S-345-B	1203 Tech Park Improved	Cyanotech Corporation	2,486.40	621.60	3,108.00	
Lease	(3)7-3-43:42 & (3)7-3-43:77	Ceded	S	2023	S-345-B	1203 Tech Park Improved	Cyanotech Corporation	19,931.86	4,982.96	24,914.82	
Lease	(3)7-3-43:42	Ceded	S	2023	S-345-B	1203 Tech Park Improved	Koyo USA Corporation	25,733.34	6,433.33	32,166.67	
Lease	(3)7-3-43:42	Ceded	S	2023	S-345-B	1306 RC Uncovered Space	Napoli Productions	216.00	54.00	270.00	
Lease	(3)7-3-43:42	Ceded	S	2023	S-345-B	1306 RC Uncovered Space	Pacific Hybreed, Inc.	1,200.60	300.15	1,500.75	
Lease	(3)7-3-43:42	Ceded	S	2023	S-345-B	1306 RC Uncovered Space	Pacific Hybreed, Inc.	283.11	70.78	353.89	
Lease	(3)7-3-43:42	Ceded	S	2023	S-345-B	0001 Tank rentals	Cyanotech Corporation	14.40	3.60	18.00	
Lease	(3)7-3-43:42	Ceded	S	2023	S-345-B	1203 Tech Park Improved	Pacific Planktonics	200.59	50.15	250.74	
Lease	(3)7-3-43:42	Ceded	S	2023	S-345-B	1306 RC Uncovered Space	Ocean Era LLC	544.00	136.00	680.00	
Lease	(3)7-3-43:42	Ceded	S	2023	S-345-B	1306 RC Uncovered Space	Ocean Era LLC	173.40	43.35	216.75	
Lease	(3)7-3-43:42	Ceded	S	2023	S-345-B	1306 RC Uncovered Space	Ocean Era LLC	1,459.80	364.95	1,824.75	
Lease	(3)7-3-43:107	Ceded	S	2023	S-345-B	1306 RC Uncovered Space	Ocean Era LLC	567.39	141.85	709.24	
Lease	(3)7-3-43:42	Ceded	S	2023	S-345-B	1306 RC Uncovered Space	Ocean Era LLC	1,518.19	379.55	1,897.74	
Lease	(3)7-3-43:78	Ceded	S	2023	S-345-B	1401 Office Space	Ocean Era LLC	663.05	165.76	828.81	
Lease	(3)7-3-43:42	Ceded	S	2023	S-345-B	1401 Office Space	Ocean Era LLC	420.00	105.00	525.00	
Lease	(3)7-3-43:42	Ceded	S	2023	S-345-B	1401 Office Space	Ocean Era LLC	692.52	173.13	865.65	
Lease	(3)7-3-43:42	Ceded	S	2023	S-345-B	1401 Office Space	Ocean Era LLC	439.20	109.80	549.00	
Lease	(3)7-3-43:42	Ceded	S	2023	S-345-B	1401 Office Space	Tridentis Advanced Marine Vehicles	386.54	96.64	483.18	
Lease	(3)7-3-43:42	Ceded	S	2023	S-345-B	1401 Office Space	Tridentis Advanced Marine Vehicles	386.54	96.64	483.18	
Lease	(3)7-3-43:42	Ceded	S	2023	S-345-B	1203 Tech Park Improved	Marine Mammal Center	669.42	167.35	836.77	
Lease	(3)7-3-43:42	Ceded	S	2023	S-345-B	1203 Tech Park Improved	Shrimp Improvement Systems Hawaii LLC	5,798.05	1,449.51	7,247.56	
Lease	(3)7-3-43:42 & (3)7-3-43:77	Ceded	S	2023	S-345-B	1401 Office Space	Smarthomes.us	1,505.25	376.31	1,881.56	
Lease	(3)7-3-43:42 & (3)7-3-43:77	Ceded	S	2023	S-345-B	1203 Tech Park Improved	Mats 4 LLC	2,090.68	522.67	2,613.35	
Lease	(3)7-3-43:42	Ceded	S	2023	S-345-B	1306 RC Uncovered Space	Sea-Bird Electronics	83.20	20.80	104.00	
Lease	(3)7-3-43:79	Ceded	S	2023	S-345-B	1306 RC Uncovered Space	Napoli Productions	216.00	54.00	270.00	
Lease	(3)7-3-43:71	Ceded	S	2023	S-345-B	1306 RC Uncovered Space	Ocean Era LLC	567.39	141.85	709.24	
Lease	(3)7-3-43:81	Ceded	S	2023	S-345-B	1306 RC Uncovered Space	Ocean Era LLC	1,518.19	379.55	1,897.74	
Lease	(3)7-3-43:101	Ceded	S	2023	S-345-B	1401 Office Space	Sea-Bird Electronics	83.60	20.90	104.50	
Lease	(3)7-3-43:106	Ceded	S	2023	S-345-B	1401 Office Space	Ocean Era LLC	692.52	173.13	865.65	
Lease	(3)7-3-43:83	Ceded	S	2023	S-345-B	1401 Office Space	Ocean Era LLC	439.20	109.80	549.00	
Lease	(3)7-3-43:42	Ceded	S	2023	S-345-B	1306 RC Uncovered Space	U of H HNEI	827.42	206.86	1,034.28	
Lease	(3)7-3-43:42	Ceded	S	2023	S-345-B	1401 Office Space	U of H HNEI	440.54	110.14	550.68	
Lease	(3)7-3-43:42	Ceded	S	2023	S-345-B	1203 Tech Park Improved	Jamestown Point Whitney Venture LLC	11.30	2.82	14.12	
Lease	(3)7-3-43:42	Ceded	S	2023	S-345-B	1203 Tech Park Improved	Jamestown Point Whitney Venture LLC	478.10	119.53	597.63	
Lease	(3)7-3-43:42	Ceded	S	2023	S-345-B	1203 Tech Park Improved	Jamestown Point Whitney Venture LLC	478.10	119.53	597.63	
Lease	(3)7-3-43:41	Ceded	S	2023	S-345-B	1203 Tech Park Improved	Sea Salts of Hawaii	3,442.65	860.66	4,303.31	
Lease	(3)7-3-43:86	Ceded	S	2023	S-345-B	1203 Tech Park Improved	Taylor Shellfish @ Kona	2,597.70	649.42	3,247.12	

Type	Tax Map Key	Trust Land Status	Fund	Year	Appropriation	Document No.	Name	Amount Not Transferred to OHA	Amount Transferred to OHA	Gross Receipt	Comment
Lease	(3)7-3-43:68, (3)7-3-43:70, (3)7-3-43:93, (3)7-3-43:99	Ceded	S	2023	S-345-B	1203 Tech Park Improved	WHEA (New Site)	882.36	220.59	1,102.95	
Lease	(3)7-3-43:68, (3)7-3-43:70, (3)7-3-43:93, (3)7-3-43:99	Ceded	S	2023	S-345-B	1203 Tech Park Improved	Monterey Bay Aquarium	166.88	41.72	208.60	
Lease	(3)7-3-43:42	Ceded	S	2023	S-345-B	1401 Office Space	Blue Ocean Barns	980.33	245.08	1,225.41	
Lease	(3)7-3-43:42	Ceded	S	2023	S-345-B	1203 Tech Park Improved	Dear Ocean	169.55	42.39	211.94	
Lease	(3)7-3-43:42	Ceded	S	2023	S-345-B	1203 Tech Park Improved	Kohana Kai Aquafarms, LLC	305.76	76.44	382.20	
Lease	(3)7-3-043:080	Ceded	S	2023	S-345-B	1203 Tech Park Improved	Kowa Premium Foods Hawaii Corporation	8,705.62	2,176.41	10,882.03	
Lease	(3)7-3-43:94	Ceded	S	2023	S-345-B	1203 Tech Park Improved	LightManufacturing	1,422.32	355.58	1,777.90	
Lease	(3)7-3-43:51	Ceded	S	2023	S-345-B	1203 Tech Park Improved	LightManufacturing	1,422.32	355.58	1,777.90	
Lease	(3)7-3-43:42	Ceded	S	2023	S-345-B	1203 Tech Park Improved	Moana Technologies Inc - Sublease	4,566.80	1,141.70	5,708.50	
Lease	(3)7-3-43:42	Ceded	S	2023	S-345-B	1303 Storage	Seatrex, Inc	166.88	41.72	208.60	
Lease	(3)7-3-43:42	Ceded	S	2023	S-345-B	1305 Lightning Detector	U of H Infrasond	80.00	20.00	100.00	
Lease	(3)7-3-43:42	Ceded	S	2023	S-345-B	1306 RC Uncovered Space	Legacy Reef Foundation	343.00	85.75	428.75	
Lease	(3)7-3-43:42	Ceded	S	2023	S-345-B	1306 RC Uncovered Space	Legacy Reef Foundation	343.00	85.75	428.75	
Lease	(3)7-3-043:080	Ceded	S	2023	S-345-B	1306 RC Uncovered Space	LightManufacturing	139.68	34.92	174.60	
Lease	(3)7-3-43:42	Ceded	S	2023	S-345-B	1306 RC Uncovered Space	LightManufacturing	302.40	75.60	378.00	
Lease	(3)7-3-43:42	Ceded	S	2023	S-345-B	1306 RC Uncovered Space	U of H Infrasond	1,921.41	480.35	2,401.76	
Lease	(3)7-3-43:42	Ceded	S	2023	S-345-B	1401 Office Space	Dear Ocean	446.19	111.55	557.74	
Lease	(3)7-3-43:42	Ceded	S	2023	S-345-B	1401 Office Space	Legacy Reef Foundation	179.40	44.85	224.25	
Lease	(3)7-3-43:42	Ceded	S	2023	S-345-B	1401 Office Space	Legacy Reef Foundation	356.40	89.10	445.50	
Lease	(3)7-3-43:42	Ceded	S	2023	S-345-B	1401 Office Space	Legacy Reef Foundation	106.66	26.67	133.33	
Lease	(3)7-3-43:42	Ceded	S	2023	S-345-B	1401 Office Space	Legacy Reef Foundation	85.66	21.42	107.08	
Lease	(3)7-3-43:42	Ceded	S	2023	S-345-B	1401 Office Space	U of H Infrasond	2,510.46	627.61	3,138.07	
Lease	(3)7-3-43:42	Ceded	S	2023	S-345-B	1203 Tech Park Improved	Marine Mammal Center	669.42	167.35	836.77	
Lease	(3)7-3-43:42	Ceded	S	2023	S-345-B	1203 Tech Park Improved	Indo Pacific Sea Farms	450.58	112.64	563.22	
Lease	(3)7-3-43:42	Ceded	S	2023	S-345-B	1203 Tech Park Improved	Pacific Planktonics	200.59	50.15	250.74	
Lease	(3)7-3-43:42	Ceded	S	2023	S-345-B	1303 Storage	Makai Ocean Engineering	199.68	49.92	249.60	
Lease	(3)7-3-43:42	Ceded	S	2023	S-345-B	1303 Storage	Makai Ocean Engineering	635.86	158.96	794.82	
Lease	(3)7-3-43:42	Ceded	S	2023	S-345-B	1303 Storage	Makai Ocean Engineering	2,489.12	622.28	3,111.40	
Lease	(3)7-3-43:42	Ceded	S	2023	S-345-B	1306 RC Uncovered Space	Makai Ocean Engineering	1,498.85	374.71	1,873.56	
Lease	(3)7-3-043:073	Ceded	S	2023	S-345-B	1401 Office Space	Makai Ocean Engineering	798.72	199.68	998.40	
Lease	(3)7-3-43:42	Ceded	S	2023	S-345-B	1401 Office Space	Makai Ocean Engineering	1,299.14	324.79	1,623.93	
Lease	(3)7-3-43:42	Ceded	S	2023	S-345-B	1401 Office Space	Makai Ocean Engineering	2,148.28	537.05	2,685.33	
Lease	(3)7-3-43:42	Ceded	S	2023	S-345-B	1401 Office Space	RedVox, Inc.	707.59	176.90	884.49	
Lease	(3)7-3-43:42	Ceded	S	2023	S-345-B	1401 Office Space	U of H Small Business Development Center	1,054.58	263.65	1,318.23	
Lease	(3)7-3-43:42	Ceded	S	2023	S-345-B	1203 Tech Park Improved	Keahole Point Hatcheries LLC	1,014.53	253.63	1,268.16	
Lease	(3)7-3-43:42	Ceded	S	2023	S-345-B	1203 Tech Park Improved	Keahole Point Provisions	4,161.49	1,040.37	5,201.86	
Lease	(3)7-3-43:42	Ceded	S	2023	S-345-B	1203 Tech Park Improved	Keahole Point Provisions	1,839.20	459.80	2,299.00	
Lease	(3)7-3-43:42	Ceded	S	2023	S-345-B	1203 Tech Park Improved	Terraformation	8,416.00	2,104.00	10,520.00	
Lease	(3)7-3-43:42	Ceded	S	2023	S-345-B	1203 Tech Park Improved	Royal Hawaiian Movers	2,094.24	523.56	2,617.80	
Lease	(3)7-3-43:42	Ceded	S	2023	S-345-B	1203 Tech Park Improved	Royal Hawaiian Sea Farms	690.98	172.75	863.73	
Lease	(3)7-3-43:42	Ceded	S	2023	S-345-B	1203 Tech Park Improved	Ocean Rider - Sublease	718.20	179.55	897.75	
Lease	(3)7-3-43:42	Ceded	S	2023	S-345-B	1306 RC Uncovered Space	Pacific Filtration Systems	282.60	70.65	353.25	
Lease	(3)7-3-43:42	Ceded	S	2023	S-345-B	1401 Office Space	Keahole Point Provisions	3,271.30	817.82	4,089.12	
Lease	(3)7-3-43:42	Ceded	S	2023	S-345-B	1401 Office Space	Tridentis Advanced Marine Vehicles	816.95	204.24	1,021.19	
Lease	(3)7-3-43:42	Ceded	S	2023	S-345-B	1203 Tech Park Improved	Cyanotech Corporation	2,486.40	621.60	3,108.00	
Lease	(3)7-3-43:42	Ceded	S	2023	S-345-B	1203 Tech Park Improved	Cyanotech Corporation	19,931.86	4,982.96	24,914.82	
Lease	(3)7-3-43:42	Ceded	S	2023	S-345-B	1203 Tech Park Improved	EcoHarvest	255.60	63.90	319.50	
Lease	(3)7-3-43:42	Ceded	S	2023	S-345-B	1203 Tech Park Improved	EcoHarvest	338.80	84.70	423.50	
Lease	(3)7-3-43:42	Ceded	S	2023	S-345-B	1203 Tech Park Improved	EcoHarvest	255.60	63.90	319.50	
Lease	(3)7-3-43:42	Ceded	S	2023	S-345-B	1203 Tech Park Improved	EcoHarvest	338.80	84.70	423.50	
Lease	(3)7-3-43:42	Ceded	S	2023	S-345-B	1203 Tech Park Improved	EcoHarvest	65.52	16.38	81.90	
Lease	(3)7-3-43:42	Ceded	S	2023	S-345-B	1203 Tech Park Improved	Ocean Rider - Sublease	718.20	179.55	897.75	
Lease	(3)7-3-43:63 and (3)7-3-43:102	Ceded	S	2023	S-345-B	1203 Tech Park Improved	Koyo USA Corporation	25,733.34	6,433.33	32,166.67	
Lease	(3)7-3-43:63 and (3)7-3-43:102	Ceded	S	2023	S-345-B	1401 Office Space	EcoHarvest	403.20	100.80	504.00	
Lease	(3)7-3-43:63 and (3)7-3-43:102	Ceded	S	2023	S-345-B	1401 Office Space	EcoHarvest	403.20	100.80	504.00	
Lease	(3)7-3-43:92 and (3)7-3-43:66	Ceded	S	2023	S-345-B	1401 Office Space	EcoHarvest	179.20	44.80	224.00	
Lease	(3)7-3-043:075 & (3)7-3-043:067	Ceded	S	2023	S-345-B	1401 Office Space	EcoHarvest	(160.00)	(40.00)	(200.00)	
Lease	(3)7-3-043:075 & (3)7-3-043:067	Ceded	S	2023	S-345-B	0001 Tank rentals	Cyanotech Corporation	14.40	3.60	18.00	
Lease	(3)7-3-043:075 & (3)7-3-043:067	Ceded	S	2023	S-345-B	1306 RC Uncovered Space	U of H HNEI	827.42	206.86	1,034.28	
Lease	(3)7-3-43:42	Ceded	S	2023	S-345-B	1401 Office Space	U of H HNEI	440.54	110.14	550.68	
Lease	(3)7-3-43:42	Ceded	S	2023	S-345-B	1306 RC Uncovered Space	Fatfish Farms LLC	811.12	202.78	1,013.90	
Lease	(3)7-3-43:42	Ceded	S	2023	S-345-B	1306 RC Uncovered Space	Fatfish Farms LLC	1,083.68	270.92	1,354.60	
Lease	(3)7-3-43:80	Ceded	S	2023	S-345-B	1306 RC Uncovered Space	Pacific Hybreed, Inc.	1,200.60	300.15	1,500.75	
Lease	(3)7-3-43:111	Ceded	S	2023	S-345-B	1401 Office Space	Fatfish Farms LLC	750.19	187.55	937.74	
Lease	(3)7-3-43:111	Ceded	S	2023	S-345-B	1401 Office Space	Fatfish Farms LLC	750.19	187.55	937.74	
Lease	(3)7-3-43:111	Ceded	S	2023	S-345-B	1401 Office Space	Pacific Hybreed, Inc.	283.11	70.78	353.89	
Lease	(3)7-3-43:81	Ceded	S	2023	S-345-B	1401 Office Space	Ryan Westerberg	305.86	76.46	382.32	

Type	Tax Map Key	Trust Land Status	Fund	Year	Appropriation	Document No.	Name	Amount Not Transferred to OHA	Amount Transferred to OHA	Gross Receipt	Comment
Lease	(3)-7-3-43:81	Ceded	S	2023	S-345-B	1203 Tech Park Improved	Forever Oceans	1,733.52	433.38	2,166.90	
Lease	(3)-7-3-43:81	Ceded	S	2023	S-345-B	1401 Office Space	Tridentis Advanced Marine Vehicles	430.41	107.60	538.01	
Lease	(3)-7-3-43:81	Ceded	S	2023	S-345-B	1203 Tech Park Improved	Forever Oceans	144.70	36.18	180.88	
Lease	(3)7-3-43:42	Ceded	S	2023	S-345-B	1401 Office Space	Blue Ocean Barns	980.33	245.08	1,225.41	
Lease	(3)7-3-43:42	Ceded	S	2023	S-345-B	1303 Storage	HATCH Accelatorator Fund, LP	360.00	90.00	450.00	
Lease	(3)7-3-43:68, (3)7-3-43:70, (3)7-3-43:93, (3)7-3-43:99	Ceded	S	2023	S-345-B	1303 Storage	HATCH Accelatorator Fund, LP	360.00	90.00	450.00	
Lease	(3)7-3-43:42	Ceded	S	2023	S-345-B	1303 Storage	HATCH Accelatorator Fund, LP	360.00	90.00	450.00	
Lease	(3)7-3-43:42	Ceded	S	2023	S-345-B	1306 RC Uncovered Space	HATCH Accelatorator Fund, LP	999.60	249.90	1,249.50	
Lease	(3)7-3-43:80	Ceded	S	2023	S-345-B	1306 RC Uncovered Space	HATCH Accelatorator Fund, LP	999.60	249.90	1,249.50	
Lease	(3)7-3-43:42	Ceded	S	2023	S-345-B	1306 RC Uncovered Space	HATCH Accelatorator Fund, LP	999.60	249.90	1,249.50	
Lease	(3)7-3-043:073	Ceded	S	2023	S-345-B	1401 Office Space	HATCH Accelatorator Fund, LP	3,009.60	752.40	3,762.00	
Lease	(3)7-3-43:79	Ceded	S	2023	S-345-B	1401 Office Space	HATCH Accelatorator Fund, LP	3,009.60	752.40	3,762.00	
Lease	(3)7-3-43:42	Ceded	S	2023	S-345-B	1401 Office Space	HATCH Accelatorator Fund, LP	3,009.60	752.40	3,762.00	
Lease	(3)7-3-43:42	Ceded	S	2023	S-345-B	1203 Tech Park Improved	Marine Mammal Center	669.42	167.35	836.77	
Lease	(3)7-3-43:42	Ceded	S	2023	S-345-B	1203 Tech Park Improved	Dear Ocean	626.08	156.52	782.60	
Lease	(3)7-3-43:42	Ceded	S	2023	S-345-B	1203 Tech Park Improved	Koyo USA Corporation	25,733.34	6,433.33	32,166.67	
Lease	(3)7-3-43:42	Ceded	S	2023	S-345-B	1203 Tech Park Improved	Pacific Planktonics	200.59	50.15	250.74	
Lease	(3)7-3-43:42	Ceded	S	2023	S-345-B	1401 Office Space	Dear Ocean	367.15	91.79	458.94	
Lease	(3)7-3-43:42	Ceded	S	2023	S-345-B	1401 Office Space	RedVox, Inc.	707.59	176.90	884.49	
Lease	(3)7-3-43:42	Ceded	S	2023	S-345-B	1401 Office Space	U of H Small Business Development Center	1,054.58	263.65	1,318.23	
Lease	(3)7-3-43:41	Ceded	S	2023	S-345-B	1401 Office Space	U of H Small Business Development Center	1,054.58	263.65	1,318.23	
Lease	(3)7-3-43:42	Ceded	S	2023	S-345-B	1306 RC Uncovered Space	Sea-Bird Electronics	83.20	20.80	104.00	
Lease	(3)7-3-43:94	Ceded	S	2023	S-345-B	1401 Office Space	Sea-Bird Electronics	83.60	20.90	104.50	
Lease	(3)7-3-43:94	Ceded	S	2023	S-345-B	1203 Tech Park Improved	Blue Ocean Barns	3,981.50	995.37	4,976.87	
Lease	(3)-7-3-43:81	Ceded	S	2023	S-345-B	1203 Tech Park Improved	Blue Ocean Barns	3,981.50	995.37	4,976.87	
Lease	(3)7-3-43:92 and (3)7-3-43:66	Ceded	S	2023	S-345-B	1203 Tech Park Improved	Kohana Kai Aquafarms, LLC	305.76	76.44	382.20	
Lease	(3)7-3-43:42	Ceded	S	2023	S-345-B	1203 Tech Park Improved	Moana Technologies Inc - Sublease	4,566.80	1,141.70	5,708.50	
Lease	(3)7-3-43:101	Ceded	S	2023	S-345-B	1203 Tech Park Improved	Ocean Rider - Sublease	718.20	179.55	897.75	
Lease	(3)7-3-43:42	Ceded	S	2023	S-345-B	1203 Tech Park Improved	Royal Hawaiian Movers	2,094.24	523.56	2,617.80	
Lease	(3)7-3-43:42	Ceded	S	2023	S-345-B	1203 Tech Park Improved	Sea Salts of Hawaii	3,442.65	860.66	4,303.31	
Lease	(3)7-3-43:42	Ceded	S	2023	S-345-B	1203 Tech Park Improved	Taylor Shellfish @ Kona	2,597.70	649.42	3,247.12	
Lease	(3)7-3-43:42	Ceded	S	2023	S-345-B	1203 Tech Park Improved	WHEA (New Site)	882.36	220.59	1,102.95	
Lease	(3)7-3-43:42	Ceded	S	2023	S-345-B	1306 RC Uncovered Space	Fatfish Farms LLC	625.97	156.49	782.46	
Lease	(3)7-3-43:42	Ceded	S	2023	S-345-B	1306 RC Uncovered Space	Ocean Era LLC	567.39	141.85	709.24	
Lease	(3)7-3-43:42	Ceded	S	2023	S-345-B	1306 RC Uncovered Space	Ocean Era LLC	1,518.19	379.55	1,897.74	
Lease	(3)7-3-43:42	Ceded	S	2023	S-345-B	1401 Office Space	Ocean Era LLC	692.52	173.13	865.65	
Lease	(3)7-3-43:42	Ceded	S	2023	S-345-B	1401 Office Space	Ocean Era LLC	439.20	109.80	549.00	
Lease	(3)7-3-43:42	Ceded	S	2023	S-345-B	1203 Tech Park Improved	Indo Pacific Sea Farms	450.58	112.64	563.22	
Lease	(3)7-3-43:42	Ceded	S	2023	S-345-B	1203 Tech Park Improved	Kowa Premium Foods Hawaii Corporation	8,705.62	2,176.41	10,882.03	
Lease	(3)7-3-43:42	Ceded	S	2023	S-345-B	1203 Tech Park Improved	Shrimp Improvement Systems Hawaii LLC	3,179.54	794.89	3,974.43	
Lease	(3)7-3-43:42	Ceded	S	2023	S-345-B	1203 Tech Park Improved	Shrimp Improvement Systems Hawaii LLC	2,717.90	679.48	3,397.38	
Lease	(3)7-3-43:42 & (3)7-3-43:77	Ceded	S	2023	S-345-B	1203 Tech Park Improved	EcoHarvest	255.60	63.90	319.50	
Lease	(3)7-3-43:107	Ceded	S	2023	S-345-B	1203 Tech Park Improved	EcoHarvest	338.80	84.70	423.50	
Lease	(3)7-3-043:080	Ceded	S	2023	S-345-B	1203 Tech Park Improved	EcoHarvest	65.52	16.38	81.90	
Lease	(3)7-3-43:51	Ceded	S	2023	S-345-B	1203 Tech Park Improved	LightManufacturing	1,422.32	355.58	1,777.90	
Lease	(3)7-3-43:42	Ceded	S	2023	S-345-B	1203 Tech Park Improved	Pacific Shellfish - Kona	2,366.65	591.66	2,958.31	
Lease	(3)7-3-043:080	Ceded	S	2023	S-345-B	1203 Tech Park Improved	Royal Hawaiian Sea Farms	690.98	172.75	863.73	
Lease	(3)7-3-43:42	Ceded	S	2023	S-345-B	1303 Storage	Makai Ocean Engineering	199.68	49.92	249.60	
Lease	(3)7-3-43:42	Ceded	S	2023	S-345-B	1303 Storage	Makai Ocean Engineering	635.86	158.96	794.82	
Lease	(3)7-3-43:42	Ceded	S	2023	S-345-B	1303 Storage	Makai Ocean Engineering	2,489.12	622.28	3,111.40	
Lease	(3)7-3-43:42	Ceded	S	2023	S-345-B	1303 Storage	Seatrec, Inc	166.88	41.72	208.60	
Lease	(3)7-3-43:42	Ceded	S	2023	S-345-B	1305 Lightening Detector	U of H Infrasonic	80.00	20.00	100.00	
Lease	(3)7-3-43:42	Ceded	S	2023	S-345-B	1306 RC Uncovered Space	LightManufacturing	302.40	75.60	378.00	
Lease	(3)7-3-43:42	Ceded	S	2023	S-345-B	1306 RC Uncovered Space	Makai Ocean Engineering	1,498.85	374.71	1,873.56	
Lease	(3)7-3-43:42	Ceded	S	2023	S-345-B	1306 RC Uncovered Space	Napoli Productions	216.00	54.00	270.00	
Lease	(3)7-3-43:42	Ceded	S	2023	S-345-B	1306 RC Uncovered Space	Ocean Era LLC	567.39	141.85	709.24	
Lease	(3)7-3-43:63 and (3)7-3-43:102	Ceded	S	2023	S-345-B	1306 RC Uncovered Space	Ocean Era LLC	1,518.19	379.55	1,897.74	
Lease	(3)7-3-43:63 and (3)7-3-43:102	Ceded	S	2023	S-345-B	1306 RC Uncovered Space	U of H Infrasonic	1,921.41	480.35	2,401.76	
Lease	(3)7-3-43:71	Ceded	S	2023	S-345-B	1401 Office Space	Makai Ocean Engineering	798.72	199.68	998.40	
Lease	(3)7-3-43:78	Ceded	S	2023	S-345-B	1401 Office Space	Makai Ocean Engineering	1,299.14	324.79	1,623.93	
Lease	(3)7-3-43:42	Ceded	S	2023	S-345-B	1401 Office Space	EcoHarvest	403.20	100.80	504.00	
Lease	(3)7-3-43:63 and (3)7-3-43:102	Ceded	S	2023	S-345-B	1401 Office Space	EcoHarvest	179.20	44.80	224.00	
Lease	(3)7-3-43:42	Ceded	S	2023	S-345-B	1401 Office Space	EcoHarvest	(160.00)	(40.00)	(200.00)	
Lease	(3)7-3-43:42	Ceded	S	2023	S-345-B	1401 Office Space	Makai Ocean Engineering	2,148.28	537.07	2,685.35	
Lease	(3)7-3-43:42	Ceded	S	2023	S-345-B	1401 Office Space	Ocean Era LLC	692.52	173.13	865.65	
Lease	(3)7-3-43:42	Ceded	S	2023	S-345-B	1401 Office Space	Ocean Era LLC	439.20	109.80	549.00	
Lease	(3)7-3-43:86	Ceded	S	2023	S-345-B	1401 Office Space	Ryan Westerberg	345.36	86.34	431.70	

Type	Tax Map Key	Trust Land Status	Fund	Year	Appropriation	Document No.	Name	Amount Not Transferred to OHA	Amount Transferred to OHA	Gross Receipt	Comment
Lease	(3)7-3-43:42	Ceded	S	2023	S-345-B	1401 Office Space	U of H Infrasound	2,510.46	627.61	3,138.07	
Lease	(3)7-3-43:42	Ceded	S	2023	S-345-B	1203 Tech Park Improved	Mats 4 LLC	2,090.68	522.67	2,613.35	
Lease	(3)7-3-43:42	Ceded	S	2023	S-345-B	1306 RC Uncovered Space	Fatfish Farms LLC	1,083.68	270.92	1,354.60	
Lease	(3)7-3-43:42	Ceded	S	2023	S-345-B	1306 RC Uncovered Space	Nature Conservancy	145.29	36.32	181.61	
Lease	(3)7-3-43:42	Ceded	S	2023	S-345-B	1306 RC Uncovered Space	Nature Conservancy	409.44	102.36	511.80	
Lease	(3)7-3-43:42	Ceded	S	2023	S-345-B	1306 RC Uncovered Space	Nature Conservancy	409.44	102.36	511.80	
Lease	(3)7-3-43:42 & (3)7-3-43:77	Ceded	S	2023	S-345-B	1306 RC Uncovered Space	Ocean Era LLC	567.39	141.85	709.24	
Lease	(3)7-3-43:42	Ceded	S	2023	S-345-B	1306 RC Uncovered Space	Ocean Era LLC	1,518.19	379.55	1,897.74	
Lease	(3)7-3-43:106	Ceded	S	2023	S-345-B	1306 RC Uncovered Space	Ocean Era LLC	567.39	141.85	709.24	
Lease	(3)7-3-43:42	Ceded	S	2023	S-345-B	1306 RC Uncovered Space	Ocean Era LLC	1,518.19	379.55	1,897.74	
Lease	(3)7-3-43:42	Ceded	S	2023	S-345-B	1306 RC Uncovered Space	Ocean Era LLC	567.39	141.85	709.24	
Lease	(3)7-3-43:42	Ceded	S	2023	S-345-B	1306 RC Uncovered Space	Ocean Era LLC	1,518.19	379.55	1,897.74	
Lease	(3)7-3-43:42	Ceded	S	2023	S-345-B	1401 Office Space	Smarthomes.us	1,505.25	376.31	1,881.56	
Lease	(3)7-3-43:98, (3)7-3-43:99, (3)7-3-43:100	Ceded	S	2023	S-345-B	1401 Office Space	Fatfish Farms LLC	750.19	187.55	937.74	
Lease	(3)7-3-43:98, (3)7-3-43:99, (3)7-3-43:100	Ceded	S	2023	S-345-B	1401 Office Space	Nature Conservancy	134.90	33.73	168.63	
Lease	(3)7-3-43:101	Ceded	S	2023	S-345-B	1401 Office Space	Nature Conservancy	380.16	95.04	475.20	
Lease	(3)7-3-43:83	Ceded	S	2023	S-345-B	1401 Office Space	Nature Conservancy	380.16	95.04	475.20	
Lease	(3)7-3-43:83	Ceded	S	2023	S-345-B	1401 Office Space	Nature Conservancy	1,801.73	450.43	2,252.16	
Lease	(3)7-3-43:42 & (3)7-3-43:77	Ceded	S	2023	S-345-B	1401 Office Space	Ocean Era LLC	692.52	173.13	865.65	
Lease	(3)7-3-43:42	Ceded	S	2023	S-345-B	1401 Office Space	Ocean Era LLC	439.20	109.80	549.00	
Lease	(3)7-3-043:075 & (3)7-3-043:067	Ceded	S	2023	S-345-B	1401 Office Space	Ocean Era LLC	692.52	173.13	865.65	
Lease	(3)7-3-043:075 & (3)7-3-043:067	Ceded	S	2023	S-345-B	1401 Office Space	Ocean Era LLC	439.20	109.80	549.00	
Lease	(3)7-3-43:68, (3)7-3-43:70, (3)7-3-43:93, (3)7-3-43:99	Ceded	S	2023	S-345-B	1401 Office Space	Ocean Era LLC	692.52	173.13	865.65	
Lease	(3)7-3-043:075 & (3)7-3-043:067	Ceded	S	2023	S-345-B	1401 Office Space	Ocean Era LLC	439.20	109.80	549.00	
Lease	(3)7-3-43:42 & (3)7-3-43:77	Ceded	S	2023	S-345-B	1203 Tech Park Improved	Cyanotech Corporation	2,486.40	621.60	3,108.00	
Lease	(3)7-3-43:42 & (3)7-3-43:77	Ceded	S	2023	S-345-B	1203 Tech Park Improved	Cyanotech Corporation	19,931.86	4,982.96	24,914.82	
Lease	(3)7-3-43:42	Ceded	S	2023	S-345-B	0001 Tank rentals	Cyanotech Corporation	14.40	3.60	18.00	
Lease	(3)7-3-43:79	Ceded	S	2023	S-345-B	1203 Tech Park Improved	Keahole Point Hatcheries LLC	1,014.53	253.63	1,268.16	
Lease	(3)7-3-43:106	Ceded	S	2023	S-345-B	1203 Tech Park Improved	Keahole Point Provisions	4,161.49	1,040.37	5,201.86	
Lease	(3)7-3-43:42	Ceded	S	2023	S-345-B	1203 Tech Park Improved	Keahole Point Provisions	1,839.20	459.80	2,299.00	
Lease	(3)7-3-43:42	Ceded	S	2023	S-345-B	1401 Office Space	Keahole Point Provisions	3,271.30	817.82	4,089.12	
Lease	(3)7-3-43:42	Ceded	S	2023	S-345-B	1306 RC Uncovered Space	Sea-Bird Electronics	83.20	20.80	104.00	
Lease	(3)7-3-43:42	Ceded	S	2023	S-345-B	1401 Office Space	Sea-Bird Electronics	83.60	20.90	104.50	
Lease	(3)7-3-43:42	Ceded	S	2023	S-345-B	1401 Office Space	Smarthomes.us	1,505.25	376.31	1,881.56	
Lease	(3)7-3-43:42	Ceded	S	2023	S-345-B	1203 Tech Park Improved	Terraformation	8,735.81	2,183.95	10,919.76	
Lease	(3)7-3-43:42	Ceded	S	2023	S-345-B	1203 Tech Park Improved	Forever Oceans	1,670.07	417.52	2,087.59	
Lease	(3)7-3-43:42	Ceded	S	2023	S-345-B	1203 Tech Park Improved	Forever Oceans	1,670.07	417.52	2,087.59	
Lease	(3)7-3-43:42	Ceded	S	2023	S-345-B	1203 Tech Park Improved	Forever Oceans	66.02	16.51	82.53	
Lease	(3)7-3-43:92 and (3)7-3-43:66	Ceded	S	2023	S-345-B	1203 Tech Park Improved	Destiny Deep Seawater, LLC	4,440.96	1,110.24	5,551.20	
Lease	(3)7-3-43:92 and (3)7-3-43:66	Ceded	S	2023	S-345-B	1203 Tech Park Improved	Destiny Deep Seawater, LLC	4,440.96	1,110.24	5,551.20	
Lease	(3)7-3-043:075 & (3)7-3-043:067	Ceded	S	2023	S-345-B	1203 Tech Park Improved	Destiny Deep Seawater, LLC	(1,036.22)	(259.06)	(1,295.28)	
Lease	(3)7-3-043:075 & (3)7-3-043:067	Ceded	S	2023	S-345-B	1203 Tech Park Improved	Destiny Deep Seawater, LLC	(4,440.96)	(1,110.24)	(5,551.20)	
Lease	(3)7-3-43:41	Ceded	S	2023	S-345-B	1306 RC Uncovered Space	U of H HNEI	827.42	206.86	1,034.28	
Lease	(3)7-3-43:86	Ceded	S	2023	S-345-B	1401 Office Space	U of H HNEI	440.54	110.14	550.68	
Lease	(3)7-3-43:71	Ceded	S	2023	S-345-B	1203 Tech Park Improved	Shrimp Improvement Systems Hawaii LLC	6,018.38	1,504.59	7,522.97	
Lease	(3)7-3-43:81	Ceded	S	2023	S-345-B	1306 RC Uncovered Space	Fatfish Farms LLC	457.71	114.43	572.14	
Lease	(3)7-3-43:51	Ceded	S	2023	S-345-B	1401 Office Space	Fatfish Farms LLC	750.19	187.55	937.74	
Lease	(3)7-3-43:42	Ceded	S	2023	S-345-B	1203 Tech Park Improved	Terraformation	8,735.81	2,183.95	10,919.76	
Lease	(3)7-3-43:42	Ceded	S	2023	S-345-B	1203 Tech Park Improved	Dear Ocean	626.08	156.52	782.60	
Lease	(3)7-3-43:42	Ceded	S	2023	S-345-B	1203 Tech Park Improved	Mats 4 LLC	2,090.68	522.67	2,613.35	
Lease	(3)7-3-43:42	Ceded	S	2023	S-345-B	1203 Tech Park Improved	Moana Technologies Inc - Sublease	4,566.80	1,141.70	5,708.50	
Lease	(3)7-3-043:075 & (3)7-3-043:067	Ceded	S	2023	S-345-B	1306 RC Uncovered Space	Napoli Productions	216.00	54.00	270.00	
Lease	(3)7-3-43:42	Ceded	S	2023	S-345-B	1306 RC Uncovered Space	Nature Conservancy	409.44	102.36	511.80	
Lease	(3)7-3-43:42	Ceded	S	2023	S-345-B	1306 RC Uncovered Space	Nature Conservancy	409.44	102.36	511.80	
Lease	(3)7-3-43:42	Ceded	S	2023	S-345-B	1401 Office Space	Dear Ocean	367.15	91.79	458.94	
Lease	(3)7-3-43:42	Ceded	S	2023	S-345-B	1401 Office Space	Nature Conservancy	380.16	95.04	475.20	
Lease	(3)7-3-43:42	Ceded	S	2023	S-345-B	1401 Office Space	Nature Conservancy	761.30	190.32	951.62	
Lease	(3)7-3-43:42	Ceded	S	2023	S-345-B	1401 Office Space	Nature Conservancy	380.16	95.04	475.20	
Lease	(3)7-3-43:42	Ceded	S	2023	S-345-B	1401 Office Space	Nature Conservancy	761.30	190.32	951.62	
Lease	(3)7-3-43:107	Ceded	S	2023	S-345-B	1203 Tech Park Improved	Indo Pacific Sea Farms	450.58	112.64	563.22	
Lease	(3)7-3-43:63 and (3)7-3-43:102	Ceded	S	2023	S-345-B	1203 Tech Park Improved	Kohana Kai Aquafarms, LLC	305.76	76.44	382.20	
Lease	(3)7-3-43:63 and (3)7-3-43:102	Ceded	S	2023	S-345-B	1203 Tech Park Improved	Pacific Shellfish - Kona	2,366.65	591.66	2,958.31	
Lease	(3)7-3-43:42	Ceded	S	2023	S-345-B	1203 Tech Park Improved	Pacific Shellfish - Kona	2,366.65	591.66	2,958.31	
Lease	(3)7-3-43:42	Ceded	S	2023	S-345-B	1203 Tech Park Improved	Royal Hawaiian Movers	1,811.52	452.88	2,264.40	
Lease	(3)7-3-43:42	Ceded	S	2023	S-345-B	1203 Tech Park Improved	Keahole Point Hatcheries LLC	1,014.53	253.63	1,268.16	
Lease	(3)7-3-43:42	Ceded	S	2023	S-345-B	1203 Tech Park Improved	Pacific Planktonics	200.59	50.15	250.74	
Lease	(3)7-3-043:080	Ceded	S	2023	S-345-B	1203 Tech Park Improved	Sea Salts of Hawaii	3,442.65	860.66	4,303.31	

Type	Tax Map Key	Trust Land Status	Fund	Year	Appropriation	Document No.	Name	Amount Not Transferred to OHA	Amount Transferred to OHA	Gross Receipt	Comment
Lease	(3)7-3-043:073	Ceded	S	2023	S-345-B	1303 Storage	Makai Ocean Engineering	199.68	49.92	249.60	
Lease	(3)7-3-43:42	Ceded	S	2023	S-345-B	1303 Storage	Makai Ocean Engineering	635.86	158.96	794.82	
Lease	(3)7-3-43:94	Ceded	S	2023	S-345-B	1303 Storage	Makai Ocean Engineering	2,489.12	622.28	3,111.40	
Lease	(3)7-3-43:42	Ceded	S	2023	S-345-B	1306 RC Uncovered Space	Makai Ocean Engineering	1,498.85	374.71	1,873.56	
Lease	(3)7-3-43:42	Ceded	S	2023	S-345-B	1306 RC Uncovered Space	Ocean Era LLC	567.39	141.85	709.24	
Lease	(3)7-3-43:42	Ceded	S	2023	S-345-B	1306 RC Uncovered Space	Ocean Era LLC	1,518.19	379.55	1,897.74	
Lease	(3)7-3-043:080	Ceded	S	2023	S-345-B	1401 Office Space	Makai Ocean Engineering	798.72	199.68	998.40	
Lease	(3)7-3-43:42	Ceded	S	2023	S-345-B	1401 Office Space	Makai Ocean Engineering	1,299.14	324.79	1,623.93	
Lease	(3)7-3-43:42	Ceded	S	2023	S-345-B	1401 Office Space	Makai Ocean Engineering	2,148.28	537.07	2,685.35	
Lease	(3)7-3-43:42	Ceded	S	2023	S-345-B	1401 Office Space	RedVox, Inc.	707.59	176.90	884.49	
Lease	(3)7-3-43:42	Ceded	S	2023	S-345-B	1401 Office Space	Ocean Era LLC	692.52	173.13	865.65	
Lease	(3)7-3-43:42	Ceded	S	2023	S-345-B	1401 Office Space	Ocean Era LLC	439.20	109.80	549.00	
Lease	(3)7-3-43:42	Ceded	S	2023	S-345-B	1203 Tech Park Improved	Monterey Bay Aquarium	166.88	41.72	208.60	
Lease	(3)7-3-43:42	Ceded	S	2023	S-345-B	1401 Office Space	Blue Ocean Barns	980.33	245.08	1,225.41	
Lease	(3)7-3-43:42	Ceded	S	2023	S-345-B	1203 Tech Park Improved	Marine Mammal Center	669.42	167.35	836.77	
Lease	(3)7-3-43:42	Ceded	S	2023	S-345-B	1203 Tech Park Improved	LightManufacturing	1,422.32	355.58	1,777.90	
Lease	(3)7-3-43:42	Ceded	S	2023	S-345-B	1203 Tech Park Improved	Royal Hawaiian Sea Farms	690.98	172.75	863.73	
Lease	(3)7-3-43:63 and (3)7-3-43:102	Ceded	S	2023	S-345-B	1305 Lightning Detector	U of H Infrasonic	80.00	20.00	100.00	
Lease	(3)7-3-43:42	Ceded	S	2023	S-345-B	1306 RC Uncovered Space	LightManufacturing	302.40	75.60	378.00	
Lease	(3)7-3-43:42	Ceded	S	2023	S-345-B	1306 RC Uncovered Space	U of H Infrasonic	1,921.41	480.35	2,401.76	
Lease	(3)7-3-43:42	Ceded	S	2023	S-345-B	1401 Office Space	U of H Infrasonic	2,510.46	627.61	3,138.07	
Lease	(3)7-3-43:42	Ceded	S	2023	S-345-B	1401 Office Space	Tridentis Advanced Marine Vehicles	386.54	96.64	483.18	
Lease	(3)7-3-43:111	Ceded	S	2023	S-345-B	1401 Office Space	Tridentis Advanced Marine Vehicles	87.73	21.93	109.66	
Lease	(3)7-3-43:80	Ceded	S	2023	S-345-B	1303 Storage	HATCH Accelatorator Fund, LP	360.00	90.00	450.00	
Lease	(3)7-3-43:80	Ceded	S	2023	S-345-B	1306 RC Uncovered Space	HATCH Accelatorator Fund, LP	999.60	249.90	1,249.50	
Lease	(3)7-3-43:42	Ceded	S	2023	S-345-B	1401 Office Space	HATCH Accelatorator Fund, LP	3,009.60	752.40	3,762.00	
Lease	(3)7-3-43:42	Ceded	S	2023	S-345-B	1306 RC Uncovered Space	Pacific Hybreed, Inc.	1,200.60	300.15	1,500.75	
Lease	(3)7-3-043:075 & (3)7-3-043:067	Ceded	S	2023	S-345-B	1401 Office Space	Pacific Hybreed, Inc.	283.11	70.78	353.89	
Lease	(3)7-3-43:42	Ceded	S	2023	S-345-B	1203 Tech Park Improved	Cyanotech Corporation	2,486.40	621.60	3,108.00	
Lease	(3)7-3-43:42	Ceded	S	2023	S-345-B	1203 Tech Park Improved	Cyanotech Corporation	19,931.86	4,982.96	24,914.82	
Lease	(3)7-3-43:80	Ceded	S	2023	S-345-B	1203 Tech Park Improved	Ocean Rider - Sublease	718.20	179.55	897.75	
Lease	(3)7-3-43:80	Ceded	S	2023	S-345-B	1203 Tech Park Improved	Koyo USA Corporation	25,733.34	6,433.33	32,166.67	
Lease	(3)7-3-43:80	Ceded	S	2023	S-345-B	1401 Office Space	Ryan Westerberg	345.36	86.34	431.70	
Lease	(3)7-3-43:80	Ceded	S	2023	S-345-B	0001 Tank rentals	Cyanotech Corporation	14.40	3.60	18.00	
Lease	(3)7-3-43:80	Ceded	S	2023	S-345-B	1203 Tech Park Improved	Dear Ocean	626.08	156.52	782.60	
Lease	(3)7-3-43:80	Ceded	S	2023	S-345-B	1203 Tech Park Improved	EcoHarvest	255.60	63.90	319.50	
Lease	(3)7-3-43:78	Ceded	S	2023	S-345-B	1203 Tech Park Improved	EcoHarvest	338.80	84.70	423.50	
Lease	(3)7-3-43:42	Ceded	S	2023	S-345-B	1203 Tech Park Improved	EcoHarvest	65.52	16.38	81.90	
Lease	(3)7-3-43:68, (3)7-3-43:70, (3)7-3-43:93, (3)7-3-43:99	Ceded	S	2023	S-345-B	1203 Tech Park Improved	Kowa Premium Foods Hawaii Corporation	8,705.62	2,176.41	10,882.03	
Lease	(3)7-3-043:073	Ceded	S	2023	S-345-B	1303 Storage	HATCH Accelatorator Fund, LP	360.00	90.00	450.00	
Lease	(3)7-3-43:101	Ceded	S	2023	S-345-B	1306 RC Uncovered Space	HATCH Accelatorator Fund, LP	999.60	249.90	1,249.50	
Lease	(3)7-3-43:106	Ceded	S	2023	S-345-B	1401 Office Space	HATCH Accelatorator Fund, LP	3,009.60	752.40	3,762.00	
Lease	(3)7-3-43:83	Ceded	S	2023	S-345-B	1401 Office Space	Dear Ocean	367.15	91.79	458.94	
Lease	(3)7-3-43:42	Ceded	S	2023	S-345-B	1401 Office Space	EcoHarvest	403.20	100.80	504.00	
Lease	(3)7-3-43:42	Ceded	S	2023	S-345-B	1401 Office Space	EcoHarvest	179.20	44.80	224.00	
Lease	(3)7-3-43:92 and (3)7-3-43:66	Ceded	S	2023	S-345-B	1203 Tech Park Improved	Blue Ocean Barns	3,981.50	995.37	4,976.87	
Lease	(3)7-3-43:94	Ceded	S	2023	S-345-B	1203 Tech Park Improved	Monterey Bay Aquarium	166.88	41.72	208.60	
Lease	(3)7-3-43:81	Ceded	S	2023	S-345-B	1203 Tech Park Improved	Taylor Shellfish @ Kona	2,597.70	649.42	3,247.12	
Lease	(3)7-3-43:42	Ceded	S	2023	S-345-B	1306 RC Uncovered Space	U of H HNEI	827.42	206.86	1,034.28	
Lease	(3)7-3-43:42	Ceded	S	2023	S-345-B	1401 Office Space	U of H HNEI	440.54	110.14	550.68	
Lease	(3)7-3-43:42	Ceded	S	2023	S-345-B	1306 RC Uncovered Space	Sea-Bird Electronics	83.20	20.80	104.00	
Lease	(3)7-3-43:42	Ceded	S	2023	S-345-B	1401 Office Space	Sea-Bird Electronics	83.60	20.90	104.50	
Lease	(3)7-3-43:42	Ceded	S	2023	S-345-B	1203 Tech Park Improved	Jamestown Point Whitney Venture LLC	478.10	119.53	597.63	
Lease	(3)7-3-43:80	Ceded	S	2023	S-345-B	1203 Tech Park Improved	Jamestown Point Whitney Venture LLC	478.10	119.53	597.63	
Lease	(3)7-3-43:80	Ceded	S	2023	S-345-B	1203 Tech Park Improved	Sea Salts of Hawaii	3,295.00	823.75	4,118.75	
Lease	(3)7-3-43:42 & (3)7-3-43:77	Ceded	S	2023	S-345-B	1203 Tech Park Improved	WHEA (New Site)	882.36	220.59	1,102.95	
Lease	(3)7-3-43:42	Ceded	S	2023	S-345-B	1203 Tech Park Improved	WHEA (New Site)	882.36	220.59	1,102.95	
Lease	(3)7-3-43:42	Ceded	S	2023	S-345-B	1401 Office Space	Blue Ocean Barns	980.33	245.08	1,225.41	
Lease	(3)7-3-43:84	Ceded	S	2023	S-345-B	1401 Office Space	Smarthomes.us	1,505.25	376.31	1,881.56	
Lease	(3)7-3-43:84	Ceded	S	2023	S-345-B	1203 Tech Park Improved	Keahole Point Provisions	4,161.49	1,040.37	5,201.86	
Lease	(3)7-3-43:84	Ceded	S	2023	S-345-B	1203 Tech Park Improved	Keahole Point Provisions	1,839.20	459.80	2,299.00	
Lease	(3)7-3-43:84	Ceded	S	2023	S-345-B	1203 Tech Park Improved	Shrimp Improvement Systems Hawaii LLC	6,018.38	1,504.59	7,522.97	
Lease	(3)7-3-43:84	Ceded	S	2023	S-345-B	1401 Office Space	Keahole Point Provisions	3,271.30	817.82	4,089.12	
Lease	(3)7-3-43:84	Ceded	S	2023	S-345-B	1203 Tech Park Improved	Blue Ocean Barns	3,981.50	995.37	4,976.87	
Lease	(3)7-3-43:84	Ceded	S	2023	S-345-B	1203 Tech Park Improved	Blue Ocean Barns	3,981.50	995.37	4,976.87	
Lease	(3)7-3-43:42	Ceded	S	2023	S-345-B	1203 Tech Park Improved	Dear Ocean	626.08	156.52	782.60	
Lease	(3)7-3-43:42	Ceded	S	2023	S-345-B	1203 Tech Park Improved	Moana Technologies Inc - Sublease	4,566.80	1,141.70	5,708.50	

Type	Tax Map Key	Trust Land Status	Fund	Year	Appropriation	Document No.	Name	Amount Not Transferred to OHA	Amount Transferred to OHA	Gross Receipt	Comment
Lease	(3)7-3-43:42	Ceded	S	2023	S-345-B	1203 Tech Park Improved	Taylor Shellfish @ Kona	2,597.70	649.42	3,247.12	
Lease	(3)7-3-43:78	Ceded	S	2023	S-345-B	1306 RC Uncovered Space	Fatfish Farms LLC	1,083.68	270.92	1,354.60	
Lease	(3)7-3-43:42	Ceded	S	2023	S-345-B	1306 RC Uncovered Space	Napoli Productions	216.00	54.00	270.00	
Lease	(3)7-3-43:71	Ceded	S	2023	S-345-B	1306 RC Uncovered Space	Nature Conservancy	409.44	102.36	511.80	
Lease	(3)7-3-43:42	Ceded	S	2023	S-345-B	1306 RC Uncovered Space	Pacific Filtration Systems	282.60	70.65	353.25	
Lease	(3)7-3-43:42	Ceded	S	2023	S-345-B	1306 RC Uncovered Space	Pacific Filtration Systems	282.60	70.65	353.25	
Lease	(3)7-3-43:42	Ceded	S	2023	S-345-B	1401 Office Space	Dear Ocean	367.15	91.79	458.94	
Lease	(3)7-3-43:63 and (3)7-3-43:102	Ceded	S	2023	S-345-B	1401 Office Space	Nature Conservancy	380.16	95.04	475.20	
Lease	(3)7-3-43:63 and (3)7-3-43:102	Ceded	S	2023	S-345-B	1401 Office Space	Nature Conservancy	761.30	190.32	951.62	
Lease	(3)7-3-43:107	Ceded	S	2023	S-345-B	1401 Office Space	RedVox, Inc.	707.59	176.90	884.49	
Lease	(3)7-3-43:63 and (3)7-3-43:102	Ceded	S	2023	S-345-B	1203 Tech Park Improved	Keahole Point Hatcheries LLC	458.17	114.54	572.71	
Lease	(3)7-3-43:41	Ceded	S	2023	S-345-B	1203 Tech Park Improved	Keahole Point Hatcheries LLC	577.50	144.37	721.87	
Lease	(3)7-3-43:86	Ceded	S	2023	S-345-B	1203 Tech Park Improved	Keahole Point Provisions	4,161.49	1,040.37	5,201.86	
Lease	(3)7-3-043:080	Ceded	S	2023	S-345-B	1203 Tech Park Improved	Keahole Point Provisions	1,839.20	459.80	2,299.00	
Lease	(3)7-3-43:51	Ceded	S	2023	S-345-B	1203 Tech Park Improved	Indo Pacific Sea Farms	450.58	112.64	563.22	
Lease	(3)7-3-43:42	Ceded	S	2023	S-345-B	1203 Tech Park Improved	Kowa Premium Foods Hawaii Corporation	8,705.62	2,176.41	10,882.03	
Lease	(3)7-3-43:79	Ceded	S	2023	S-345-B	1203 Tech Park Improved	Ocean Rider - Sublease	718.20	179.55	897.75	
Lease	(3)7-3-43:42	Ceded	S	2023	S-345-B	1203 Tech Park Improved	Royal Hawaiian Movers	2,000.00	500.00	2,500.00	
Lease	(3)7-3-43:42	Ceded	S	2023	S-345-B	1203 Tech Park Improved	Royal Hawaiian Sea Farms	690.98	172.75	863.73	
Lease	(3)7-3-43:42	Ceded	S	2023	S-345-B	1303 Storage	Makai Ocean Engineering	199.68	49.92	249.60	
Lease	(3)7-3-043:080	Ceded	S	2023	S-345-B	1303 Storage	Makai Ocean Engineering	635.86	158.96	794.82	
Lease	(3)7-3-43:42	Ceded	S	2023	S-345-B	1303 Storage	Makai Ocean Engineering	2,489.12	622.28	3,111.40	
Lease	(3)7-3-43:42	Ceded	S	2023	S-345-B	1306 RC Uncovered Space	Makai Ocean Engineering	1,498.85	374.71	1,873.56	
Lease	(3)7-3-43:42	Ceded	S	2023	S-345-B	1401 Office Space	Keahole Point Provisions	3,271.30	817.82	4,089.12	
Lease	(3)7-3-43:42	Ceded	S	2023	S-345-B	1401 Office Space	Makai Ocean Engineering	798.72	199.68	998.40	
Lease	(3)7-3-43:42	Ceded	S	2023	S-345-B	1401 Office Space	Makai Ocean Engineering	1,299.14	324.79	1,623.93	
Lease	(3)7-3-43:42	Ceded	S	2023	S-345-B	1401 Office Space	Makai Ocean Engineering	2,148.28	537.07	2,685.35	
Lease	(3)7-3-043:075 & (3)7-3-043:067	Ceded	S	2023	S-345-B	1203 Tech Park Improved	Monterey Bay Aquarium	166.88	41.72	208.60	
Lease	(3)7-3-043:075 & (3)7-3-043:067	Ceded	S	2023	S-345-B	1306 RC Uncovered Space	Pacific Filtration Systems	282.60	70.65	353.25	
Lease	(3)7-3-43:42	Ceded	S	2023	S-345-B	1306 RC Uncovered Space	Pacific Hybreed, Inc.	1,200.60	300.15	1,500.75	
Lease	(3)7-3-43:42	Ceded	S	2023	S-345-B	1401 Office Space	Pacific Hybreed, Inc.	283.11	70.78	353.89	
Lease	(3)7-3-43:98, (3)7-3-43:99, (3)7-3-43:100	Ceded	S	2023	S-345-B	1203 Tech Park Improved	Marine Mammal Center	669.42	167.35	836.77	
Lease	(3)7-3-43:98, (3)7-3-43:99, (3)7-3-43:100	Ceded	S	2023	S-345-B	1203 Tech Park Improved	Cyanotech Corporation	2,486.40	621.60	3,108.00	
Lease	(3)7-3-43:42	Ceded	S	2023	S-345-B	1203 Tech Park Improved	Cyanotech Corporation	19,931.86	4,982.96	24,914.82	
Lease	(3)7-3-43:42	Ceded	S	2023	S-345-B	1203 Tech Park Improved	EcoHarvest	255.60	63.90	319.50	
Lease	(3)7-3-43:42	Ceded	S	2023	S-345-B	1203 Tech Park Improved	EcoHarvest	338.80	84.70	423.50	
Lease	(3)7-3-43:42	Ceded	S	2023	S-345-B	1203 Tech Park Improved	EcoHarvest	65.52	16.38	81.90	
Lease	(3)7-3-43:86	Ceded	S	2023	S-345-B	1203 Tech Park Improved	Kohana Kai Aquafarms, LLC	305.76	76.44	382.20	
Lease	(3)7-3-43:42	Ceded	S	2023	S-345-B	1203 Tech Park Improved	LightManufacturing	1,422.32	355.58	1,777.90	
Lease	(3)7-3-43:42	Ceded	S	2023	S-345-B	1203 Tech Park Improved	Mats 4 LLC	2,090.68	522.67	2,613.35	
Lease	(3)7-3-43:42	Ceded	S	2023	S-345-B	1203 Tech Park Improved	Pacific Planktonics	200.59	50.15	250.74	
Lease	(3)7-3-43:68, (3)7-3-43:70, (3)7-3-43:93, (3)7-3-43:99	Ceded	S	2023	S-345-B	1203 Tech Park Improved	Pacific Shellfish - Kona	2,366.65	591.66	2,958.31	
Lease	(3)7-3-043:073	Ceded	S	2023	S-345-B	1303 Storage	Seatrec, Inc	166.88	41.72	208.60	
Lease	(3)7-3-43:101	Ceded	S	2023	S-345-B	1303 Storage	Seatrec, Inc	166.88	41.72	208.60	
Lease	(3)7-3-43:83	Ceded	S	2023	S-345-B	1305 Lightning Detector	U of H Infrasonic	80.00	20.00	100.00	
Lease	(3)7-3-43:42	Ceded	S	2023	S-345-B	1306 RC Uncovered Space	LightManufacturing	302.40	75.60	378.00	
Lease	(3)7-3-43:42	Ceded	S	2023	S-345-B	1306 RC Uncovered Space	Ocean Era LLC	567.39	141.85	709.24	
Lease	(3)7-3-43:42	Ceded	S	2023	S-345-B	1306 RC Uncovered Space	Ocean Era LLC	1,518.19	379.55	1,897.74	
Lease	(3)7-3-43:42	Ceded	S	2023	S-345-B	1306 RC Uncovered Space	U of H Infrasonic	1,921.41	480.35	2,401.76	
Lease	(3)7-3-43:42	Ceded	S	2023	S-345-B	1401 Office Space	EcoHarvest	403.20	100.80	504.00	
Lease	(3)7-3-43:42 & (3)7-3-43:77	Ceded	S	2023	S-345-B	1401 Office Space	EcoHarvest	179.20	44.80	224.00	
Lease	(3)7-3-43:42 & (3)7-3-43:77	Ceded	S	2023	S-345-B	1401 Office Space	Ocean Era LLC	692.52	173.13	865.65	
Lease	(3)7-3-43:42	Ceded	S	2023	S-345-B	1401 Office Space	Ocean Era LLC	439.20	109.80	549.00	
Lease	(3)7-3-43:63 and (3)7-3-43:102	Ceded	S	2023	S-345-B	1401 Office Space	U of H Infrasonic	2,510.46	627.61	3,138.07	
Lease	(3)7-3-43:63 and (3)7-3-43:102	Ceded	S	2023	S-345-B	1401 Office Space	U of H Small Business Development Center	1,054.58	263.65	1,318.23	
Lease	(3)7-3-43:107	Ceded	S	2023	S-345-B	1401 Office Space	U of H Small Business Development Center	1,054.55	263.64	1,318.19	
Lease	(3)7-3-43:63 and (3)7-3-43:102	Ceded	S	2023	S-345-B	0001 Tank rentals	Cyanotech Corporation	14.40	3.60	18.00	
Lease	(3)7-3-43:94	Ceded	S	2023	S-345-B	1306 RC Uncovered Space	U of H HNEI	827.42	206.86	1,034.28	
Lease	(3)7-3-43:106	Ceded	S	2023	S-345-B	1401 Office Space	U of H HNEI	440.54	110.14	550.68	
Lease	(3)7-3-43:79	Ceded	S	2023	S-345-B	1401 Office Space	Ryan Westerberg	345.36	86.34	431.70	
Lease	(3)7-3-43:42	Ceded	S	2023	S-345-B	1401 Office Space	Smarthomes.us	1,505.25	376.31	1,881.56	
Lease	(3)7-3-43:42	Ceded	S	2023	S-345-B	1203 Tech Park Improved	Forever Oceans	1,661.90	415.48	2,077.38	
Lease	(3)7-3-43:42	Ceded	S	2023	S-345-B	1203 Tech Park Improved	Terraformation	8,735.81	2,183.95	10,919.76	
Lease	(3)7-3-43:42	Ceded	S	2023	S-345-B	1203 Tech Park Improved	Terraformation	(3,870.94)	(967.74)	(4,838.68)	
Lease	(3)7-3-43:42	Ceded	S	2023	S-345-B	1306 RC Uncovered Space	Pacific Hybreed, Inc.	1,200.60	300.15	1,500.75	
Lease	(3)7-3-43:42	Ceded	S	2023	S-345-B	1401 Office Space	Pacific Hybreed, Inc.	283.11	70.78	353.89	
Lease	(3)7-3-43:42	Ceded	S	2023	S-345-B	1500 HOST Pk Percent Rent	Keahole Point Provisions	276.80	69.20	346.00	

Type	Tax Map Key	Trust Land Status	Fund	Year	Appropriation	Document No.	Name	Amount Not Transferred to OHA	Amount Transferred to OHA	Gross Receipt	Comment
Lease	(3)7-3-43:42	Ceded	S	2023	S-345-B	1203 Tech Park Improved	Monterey Bay Aquarium	166.88	41.72	208.60	
Lease	(3)7-3-43:42	Ceded	S	2023	S-345-B	1203 Tech Park Improved	Monterey Bay Aquarium	240.00	60.00	300.00	
Lease	(3)7-3-43:81	Ceded	S	2023	S-345-B	1203 Tech Park Improved	Apparent, Inc	4,061.20	1,015.30	5,076.50	
Lease	(3)7-3-43:51	Ceded	S	2023	S-345-B	1203 Tech Park Improved	Apparent, Inc	4,061.20	1,015.30	5,076.50	
Lease	(3)7-3-43:80	Ceded	S	2023	S-345-B	1203 Tech Park Improved	Apparent, Inc	4,061.20	1,015.30	5,076.50	
Lease	(3)7-3-43:42	Ceded	S	2023	S-345-B	1203 Tech Park Improved	Apparent, Inc	4,061.20	1,015.30	5,076.50	
Lease	(3)7-3-43:42	Ceded	S	2023	S-345-B	1203 Tech Park Improved	Apparent, Inc	4,061.20	1,015.30	5,076.50	
Lease	(3)7-3-43:42	Ceded	S	2023	S-345-B	1203 Tech Park Improved	Apparent, Inc	4,061.20	1,015.30	5,076.50	
Lease	(3)7-3-43:42	Ceded	S	2023	S-345-B	1203 Tech Park Improved	Apparent, Inc	4,061.20	1,015.30	5,076.50	
Lease	(3)7-3-43:42	Ceded	S	2023	S-345-B	1203 Tech Park Improved	Koyo USA Corporation	25,733.34	6,433.33	32,166.67	
Lease	(3)7-3-43:42	Ceded	S	2023	S-345-B	1401 Office Space	Ryan Westerberg	345.36	86.34	431.70	
Lease	(3)7-3-43:42	Ceded	S	2023	S-345-B	1203 Tech Park Improved	Shrimp Improvement Systems Hawaii LLC	6,018.38	1,504.59	7,522.97	
Lease	(3)7-3-43:42	Ceded	S	2023	S-345-B	1203 Tech Park Improved	Mats 4 LLC	2,090.68	522.67	2,613.35	
Lease	(3)7-3-43:42	Ceded	S	2023	S-345-B	1203 Tech Park Improved	Sea Salts of Hawaii	3,295.00	823.75	4,118.75	
Lease	(3)7-3-43:42	Ceded	S	2023	S-345-B	1203 Tech Park Improved	Taylor Shellfish @ Kona	2,597.70	649.42	3,247.12	
Lease	(3)7-3-43:42	Ceded	S	2023	S-345-B	1203 Tech Park Improved	WHEA (New Site)	882.36	220.59	1,102.95	
Lease	(3)7-3-43:41	Ceded	S	2023	S-345-B	1306 RC Uncovered Space	Sea-Bird Electronics	83.20	20.80	104.00	
Lease	(3)7-3-043:080	Ceded	S	2023	S-345-B	1401 Office Space	Sea-Bird Electronics	83.60	20.90	104.50	
Lease	(3)7-3-043:080	Ceded	S	2023	S-345-B	1203 Tech Park Improved	Keahole Point Hatcheries LLC	1,053.08	263.27	1,316.35	
Lease	(3)7-3-43:42	Ceded	S	2023	S-345-B	1203 Tech Park Improved	Pacific Shellfish - Kona	2,366.65	591.66	2,958.31	
Lease	(3)7-3-43:92 and (3)7-3-43:66	Ceded	S	2023	S-345-B	1203 Tech Park Improved	Royal Hawaiian Movers	2,000.00	500.00	2,500.00	
Lease	(3)7-3-043:075 & (3)7-3-043:067	Ceded	S	2023	S-345-B	1306 RC Uncovered Space	Nature Conservancy	409.44	102.36	511.80	
Lease	(3)7-3-043:075 & (3)7-3-043:067	Ceded	S	2023	S-345-B	1401 Office Space	Fatfish Farms LLC	750.19	187.55	937.74	
Lease	(3)7-3-43:111	Ceded	S	2023	S-345-B	1401 Office Space	Nature Conservancy	380.16	95.04	475.20	
Lease	(3)7-3-43:42	Ceded	S	2023	S-345-B	1401 Office Space	Nature Conservancy	761.30	190.32	951.62	
Lease	(3)7-3-43:42	Ceded	S	2023	S-345-B	1401 Office Space	RedVox, Inc.	707.59	176.90	884.49	
Lease	(3)7-3-43:42	Ceded	S	2023	S-345-B	1203 Tech Park Improved	Terraformation	8,304.00	2,076.00	10,380.00	
Lease	(3)7-3-43:78	Ceded	S	2023	S-345-B	1203 Tech Park Improved	Terraformation	431.81	107.95	539.76	
Lease	(3)7-3-43:71	Ceded	S	2023	S-345-B	1401 Office Space	Blue Ocean Barns	1,599.15	399.79	1,998.94	
Lease	(3)7-3-43:42	Ceded	S	2023	S-345-B	1306 RC Uncovered Space	Pacific Hybreed, Inc.	1,200.60	300.15	1,500.75	
Lease	(3)7-3-43:42	Ceded	S	2023	S-345-B	1401 Office Space	Pacific Hybreed, Inc.	283.11	70.78	353.89	
Lease	(3)7-3-043:075 & (3)7-3-043:067	Ceded	S	2023	S-345-B	1203 Tech Park Improved	Kona Deep Corporation	4,800.00	1,200.00	6,000.00	
Lease	(3)7-3-043:075 & (3)7-3-043:067	Ceded	S	2023	S-345-B	1203 Tech Park Improved	Kona Deep Corporation	3,200.00	800.00	4,000.00	
Lease	(3)7-3-43:42	Ceded	S	2023	S-345-B	1203 Tech Park Improved	Kona Deep Corporation	1,600.00	400.00	2,000.00	
Lease	(3)7-3-43:42	Ceded	S	2023	S-345-B	1203 Tech Park Improved	Kona Deep Corporation	4,800.00	1,200.00	6,000.00	
Lease	(3)7-3-43:42	Ceded	S	2023	S-345-B	1203 Tech Park Improved	Kona Deep Corporation	4,800.00	1,200.00	6,000.00	
Lease	(3)7-3-43:42	Ceded	S	2023	S-345-B	1203 Tech Park Improved	Kona Deep Corporation	4,800.00	1,200.00	6,000.00	
Lease	(3)7-3-43:42	Ceded	S	2023	S-345-B	1203 Tech Park Improved	Kona Deep Corporation	4,800.00	1,200.00	6,000.00	
Lease	(3)7-3-43:42	Ceded	S	2023	S-345-B	1203 Tech Park Improved	EcoHarvest	255.60	63.90	319.50	
Lease	(3)7-3-43:42	Ceded	S	2023	S-345-B	1203 Tech Park Improved	EcoHarvest	338.80	84.70	423.50	
Lease	(3)7-3-43:42	Ceded	S	2023	S-345-B	1203 Tech Park Improved	EcoHarvest	65.52	16.38	81.90	
Lease	(3)7-3-43:42	Ceded	S	2023	S-345-B	1203 Tech Park Improved	Koyo USA Corporation	25,733.34	6,433.33	32,166.67	
Lease	(3)7-3-43:42	Ceded	S	2023	S-345-B	1203 Tech Park Improved	Pacific Planktonics	200.59	50.15	250.74	
Lease	(3)7-3-43:42	Ceded	S	2023	S-345-B	1203 Tech Park Improved	Ocean Rider - Sublease	718.20	179.55	897.75	
Lease	(3)7-3-43:42	Ceded	S	2023	S-345-B	1401 Office Space	EcoHarvest	403.20	100.80	504.00	
Lease	(3)7-3-43:42	Ceded	S	2023	S-345-B	1401 Office Space	EcoHarvest	179.20	44.80	224.00	
Lease	(3)7-3-43:68, (3)7-3-43:70, (3)7-3-43:93, (3)7-3-43:99	Ceded	S	2023	S-345-B	1401 Office Space	U of H Small Business Development Center	1,054.58	263.65	1,318.23	
Lease	(3)7-3-43:42 & (3)7-3-43:77	Ceded	S	2023	S-345-B	1203 Tech Park Improved	Cyanotech Corporation	2,486.40	621.60	3,108.00	
Lease	(3)7-3-043:073	Ceded	S	2023	S-345-B	1203 Tech Park Improved	Cyanotech Corporation	19,931.86	4,982.96	24,914.82	
Lease	(3)7-3-43:101	Ceded	S	2023	S-345-B	1203 Tech Park Improved	Marine Mammal Center	669.42	167.35	836.77	
Lease	(3)7-3-43:42	Ceded	S	2023	S-345-B	0001 Tank rentals	Cyanotech Corporation	14.40	3.60	18.00	
Lease	(3)7-3-43:42	Ceded	S	2023	S-345-B	1203 Tech Park Improved	Indo Pacific Sea Farms	450.58	112.64	563.22	
Lease	(3)7-3-43:42 & (3)7-3-43:77	Ceded	S	2023	S-345-B	1203 Tech Park Improved	Kowa Premium Foods Hawaii Corporation	8,705.62	2,176.41	10,882.03	
Lease	(3)7-3-43:42	Ceded	S	2023	S-345-B	1203 Tech Park Improved	LightManufacturing	1,422.32	355.58	1,777.90	
Lease	(3)7-3-43:42	Ceded	S	2023	S-345-B	1203 Tech Park Improved	Royal Hawaiian Sea Farms	690.98	172.75	863.73	
Lease	(3)7-3-43:42	Ceded	S	2023	S-345-B	1203 Tech Park Improved	kohana Kai Aquafarms, LLC	305.76	76.44	382.20	
Lease	(3)7-3-43:42	Ceded	S	2023	S-345-B	1203 Tech Park Improved	Moana Technologies Inc - Sublease	4,566.80	1,141.70	5,708.50	
Lease	(3)7-3-43:106	Ceded	S	2023	S-345-B	1303 Storage	Makai Ocean Engineering	3,324.66	831.16	4,155.82	
Lease	(3)7-3-43:42	Ceded	S	2023	S-345-B	1303 Storage	Seatrec, Inc	166.88	41.72	208.60	
Lease	(3)7-3-43:42	Ceded	S	2023	S-345-B	1305 Lightning Detector	U of H Infrasonic	80.00	20.00	100.00	
Lease	(3)7-3-43:42	Ceded	S	2023	S-345-B	1306 RC Uncovered Space	LightManufacturing	302.40	75.60	378.00	
Lease	(3)7-3-43:42	Ceded	S	2023	S-345-B	1306 RC Uncovered Space	Napoli Productions	216.00	54.00	270.00	
Lease	(3)7-3-43:42	Ceded	S	2023	S-345-B	1306 RC Uncovered Space	Pacific Filtration Systems	282.60	70.65	353.25	
Lease	(3)7-3-43:92 and (3)7-3-43:66	Ceded	S	2023	S-345-B	1306 RC Uncovered Space	Makai Ocean Engineering	1,498.85	374.71	1,873.56	
Lease	(3)7-3-43:80	Ceded	S	2023	S-345-B	1306 RC Uncovered Space	U of H Infrasonic	1,921.41	480.35	2,401.76	
Lease	(3)7-3-43:86	Ceded	S	2023	S-345-B	1401 Office Space	Makai Ocean Engineering	2,097.86	524.47	2,622.33	
Lease	(3)7-3-43:79	Ceded	S	2023	S-345-B	1401 Office Space	Makai Ocean Engineering	2,148.28	537.07	2,685.35	
Lease	(3)7-3-43:94	Ceded	S	2023	S-345-B	1203 Tech Park Improved	Keahole Point Provisions	4,161.49	1,040.37	5,201.86	

Type	Tax Map Key	Trust Land Status	Fund	Year	Appropriation	Document No.	Name	Amount Not Transferred to OHA	Amount Transferred to OHA	Gross Receipt	Comment
Lease	(3) 7-3-43:81	Ceded	S	2023	S-345-B	1203 Tech Park Improved	Keahole Point Provisions	1,839.20	459.80	2,299.00	
Lease	(3)7-3-43:83	Ceded	S	2023	S-345-B	1306 RC Uncovered Space	U of H HNEI	827.42	206.86	1,034.28	
Lease	(3)7-3-43:42	Ceded	S	2023	S-345-B	1401 Office Space	U of H HNEI	440.54	110.14	550.68	
Lease	(3)7-3-43:42	Ceded	S	2023	S-345-B	1203 Tech Park Improved	Jamestown Point Whitney Venture LLC	478.10	119.53	597.63	
Lease	(3)7-3-43:42	Ceded	S	2023	S-345-B	1203 Tech Park Improved	Jamestown Point Whitney Venture LLC	478.10	119.53	597.63	
Lease	(3)7-3-43:42	Ceded	S	2023	S-345-B	1401 Office Space	Smarthomes.us	1,505.25	376.31	1,881.56	
Lease	(3)7-3-43:42	Ceded	S	2023	S-345-B	1401 Office Space	U of H Infrasonic	2,510.46	627.61	3,138.07	
Lease	(3)7-3-43:111	Ceded	S	2023	S-345-B	1203 Tech Park Improved	Monterey Bay Aquarium	166.88	41.72	208.60	
Lease	(3)7-3-43:42	Ceded	S	2023	S-345-B	1203 Tech Park Improved	Dear Ocean	626.08	156.52	782.60	
Lease	(3)7-3-43:42	Ceded	S	2023	S-345-B	1203 Tech Park Improved	Kowa Premium Foods Hawaii Corporation	8,705.62	2,176.41	10,882.03	
Lease	(3)7-3-43:42	Ceded	S	2023	S-345-B	1306 RC Uncovered Space	Sea-Bird Electronics	83.20	20.80	104.00	
Lease	(3)7-3-43:107	Ceded	S	2023	S-345-B	1401 Office Space	Sea-Bird Electronics	83.60	20.90	104.50	
Lease	(3)7-3-43:63 and (3)7-3-43:102	Ceded	S	2023	S-345-B	1401 Office Space	Dear Ocean	367.15	91.79	458.94	
Lease	(3)7-3-43:63 and (3)7-3-43:102	Ceded	S	2023	S-345-B	1203 Tech Park Improved	Shrimp Improvement Systems Hawaii LLC	6,018.38	1,504.59	7,522.97	
Lease	(3)7-3-43:63 and (3)7-3-43:102	Ceded	S	2023	S-345-B	1203 Tech Park Improved	Mats 4 LLC	2,090.68	522.67	2,613.35	
Lease	(3)7-3-43:42	Ceded	S	2023	S-345-B	1203 Tech Park Improved	Sea Salts of Hawaii	3,295.00	823.75	4,118.75	
Lease	(3)7-3-43:42	Ceded	S	2023	S-345-B	1203 Tech Park Improved	WHEA (New Site)	882.36	220.59	1,102.95	
Lease	(3)7-3-43:42	Ceded	S	2023	S-345-B	1306 RC Uncovered Space	Fatfish Farms LLC	1,083.68	270.92	1,354.60	
Lease	(3)7-3-43:41	Ceded	S	2023	S-345-B	1306 RC Uncovered Space	Nature Conservancy	409.44	102.36	511.80	
Lease	(3)7-3-043:080	Ceded	S	2023	S-345-B	1401 Office Space	Fatfish Farms LLC	516.32	129.08	645.40	
Lease	(3)7-3-43:71	Ceded	S	2023	S-345-B	1401 Office Space	Nature Conservancy	380.16	95.04	475.20	
Lease	(3)7-3-43:51	Ceded	S	2023	S-345-B	1401 Office Space	Nature Conservancy	761.30	190.32	951.62	
Lease	(3)7-3-43:42	Ceded	S	2023	S-345-B	1203 Tech Park Improved	Blue Ocean Barns	3,981.50	995.37	4,976.87	
Lease	(3)7-3-43:42	Ceded	S	2023	S-345-B	1401 Office Space	Blue Ocean Barns	1,375.30	343.82	1,719.12	
Lease	(3)7-3-43:42	Ceded	S	2023	S-345-B	1401 Office Space	Tridentis Advanced Marine Vehicles	211.09	52.77	263.86	
Lease	(3)7-3-43:42	Ceded	S	2023	S-345-B	1203 Tech Park Improved	Cyanotech Corporation	2,486.40	621.60	3,108.00	
Lease	(3)7-3-043:080	Ceded	S	2023	S-345-B	1203 Tech Park Improved	Cyanotech Corporation	19,931.86	4,982.96	24,914.82	
Lease	(3)7-3-43:42	Ceded	S	2023	S-345-B	1203 Tech Park Improved	Marine Mammal Center	669.42	167.35	836.77	
Lease	(3)7-3-43:42	Ceded	S	2023	S-345-B	0001 Tank rentals	Cyanotech Corporation	14.40	3.60	18.00	
Lease	(3)7-3-43:42	Ceded	S	2023	S-345-B	1203 Tech Park Improved	Pacific Shellfish - Kona	2,366.65	591.66	2,958.31	
Lease	(3)7-3-43:42	Ceded	S	2023	S-345-B	1203 Tech Park Improved	Taylor Shellfish @ Kona	2,766.53	691.63	3,458.16	
Lease	(3)7-3-43:42	Ceded	S	2023	S-345-B	1203 Tech Park Improved	Moana Technologies Inc - Sublease	4,566.80	1,141.70	5,708.50	
Lease	(3)7-3-43:42	Ceded	S	2023	S-345-B	1305 Lightening Detector	U of H Infrasonic	80.00	20.00	100.00	
Lease	(3)7-3-43:42	Ceded	S	2023	S-345-B	1306 RC Uncovered Space	Fatfish Farms LLC	1,083.68	270.92	1,354.60	
Lease	(3)7-3-043:075 & (3)7-3-043:067	Ceded	S	2023	S-345-B	1306 RC Uncovered Space	Fatfish Farms LLC	1,083.68	270.92	1,354.60	
Lease	(3)7-3-043:075 & (3)7-3-043:067	Ceded	S	2023	S-345-B	1306 RC Uncovered Space	U of H Infrasonic	1,921.41	480.35	2,401.76	
Lease	(3)7-3-43:42	Ceded	S	2023	S-345-B	1401 Office Space	Fatfish Farms LLC	233.87	58.47	292.34	
Lease	(3)7-3-43:42	Ceded	S	2023	S-345-B	1401 Office Space	Fatfish Farms LLC	750.19	187.55	937.74	
Lease	(3)7-3-043:075 & (3)7-3-043:067	Ceded	S	2023	S-345-B	1401 Office Space	Fatfish Farms LLC	516.32	129.08	645.40	
Lease	(3)7-3-43:42	Ceded	S	2023	S-345-B	1401 Office Space	U of H Infrasonic	2,510.46	627.61	3,138.07	
Lease	(3)7-3-43:78	Ceded	S	2023	S-345-B	1401 Office Space	Ryan Westenberg	345.36	86.34	431.70	
Lease	(3)7-3-43:42	Ceded	S	2023	S-345-B	1203 Tech Park Improved	Royal Hawaiian Movers	2,000.00	500.00	2,500.00	
Lease	(3)7-3-43:42	Ceded	S	2023	S-345-B	1203 Tech Park Improved	Royal Hawaiian Sea Farms	690.98	172.75	863.73	
Lease	(3)7-3-43:42	Ceded	S	2023	S-345-B	1203 Tech Park Improved	Terraformation	8,735.81	2,183.95	10,919.76	
Lease	(3)7-3-43:111	Ceded	S	2023	S-345-B	1303 Storage	Makai Ocean Engineering	199.68	49.92	249.60	
Lease	(3)7-3-43:42	Ceded	S	2023	S-345-B	1303 Storage	Makai Ocean Engineering	635.86	158.96	794.82	
Lease	(3)7-3-43:42	Ceded	S	2023	S-345-B	1303 Storage	Makai Ocean Engineering	2,489.12	622.28	3,111.40	
Lease	(3)7-3-43:42	Ceded	S	2023	S-345-B	1303 Storage	Seatrec, Inc	166.88	41.72	208.60	
Lease	(3)7-3-43:42	Ceded	S	2023	S-345-B	1306 RC Uncovered Space	Pacific Hybreed, Inc.	1,200.60	300.15	1,500.75	
Lease	(3)7-3-43:42	Ceded	S	2023	S-345-B	1306 RC Uncovered Space	Makai Ocean Engineering	1,498.85	374.71	1,873.56	
Lease	(3)7-3-43:42	Ceded	S	2023	S-345-B	1401 Office Space	Pacific Hybreed, Inc.	283.11	70.78	353.89	
Lease	(3)7-3-43:42	Ceded	S	2023	S-345-B	1401 Office Space	Makai Ocean Engineering	798.72	199.68	998.40	
Lease	(3)7-3-43:42	Ceded	S	2023	S-345-B	1401 Office Space	Makai Ocean Engineering	1,299.14	324.79	1,623.93	
Lease	(3)7-3-43:71	Ceded	S	2023	S-345-B	1401 Office Space	Makai Ocean Engineering	2,148.28	537.07	2,685.35	
Lease	(3)7-3-43:42	Ceded	S	2023	S-345-B	1203 Tech Park Improved	Indo Pacific Sea Farms	450.58	112.64	563.22	
Lease	(3)7-3-43:42	Ceded	S	2023	S-345-B	1203 Tech Park Improved	LightManufacturing	1,422.32	355.58	1,777.90	
Lease	(3)7-3-43:42	Ceded	S	2023	S-345-B	1306 RC Uncovered Space	LightManufacturing	302.40	75.60	378.00	
Lease	(3)7-3-43:42	Ceded	S	2023	S-345-B	1401 Office Space	RedVox, Inc.	707.59	176.90	884.49	
Lease	(3)7-3-043:073	Ceded	S	2023	S-345-B	1203 Tech Park Improved	Keahole Point Hatcheries LLC	1,053.08	263.27	1,316.35	
Lease	(3)7-3-43:101	Ceded	S	2023	S-345-B	1203 Tech Park Improved	Keahole Point Provisions	4,161.49	1,040.37	5,201.86	
Lease	(3)7-3-43:106	Ceded	S	2023	S-345-B	1203 Tech Park Improved	Keahole Point Provisions	1,839.20	459.80	2,299.00	
Lease	(3)7-3-43:42	Ceded	S	2023	S-345-B	1203 Tech Park Improved	Forever Oceans	1,733.52	433.38	2,166.90	
Lease	(3)7-3-43:42	Ceded	S	2023	S-345-B	1203 Tech Park Improved	EcoHarvest	255.60	63.90	319.50	
Lease	(3)7-3-43:68, (3)7-3-43:70, (3)7-3-43:93, (3)7-3-43:99	Ceded	S	2023	S-345-B	1203 Tech Park Improved	EcoHarvest	338.80	84.70	423.50	
Lease	(3)7-3-43:42	Ceded	S	2023	S-345-B	1203 Tech Park Improved	EcoHarvest	65.52	16.38	81.90	
Lease	(3)7-3-43:78	Ceded	S	2023	S-345-B	1203 Tech Park Improved	Koyo USA Corporation	25,733.34	6,433.33	32,166.67	
Lease	(3)7-3-43:71	Ceded	S	2023	S-345-B	1203 Tech Park Improved	Ocean Rider - Sublease	718.20	179.55	897.75	



Type	Tax Map Key	Trust Land Status	Fund	Year	Appropriation	Document No.	Name	Amount Not Transferred to OHA	Amount Transferred to OHA	Gross Receipt	Comment
Lease	(3)7-3-43.42	Ceded	S	2023	S-345-B	1203 Tech Park Improved	Pacific Planktonics	200.59	50.15	250.74	
Lease	(3)7-3-43.42	Ceded	S	2023	S-345-B	1306 RC Uncovered Space	Pacific Filtration Systems	282.60	70.65	353.25	
Lease	(3)7-3-043.075 & (3)7-3-043.067	Ceded	S	2023	S-345-B	1401 Office Space	Keahole Point Provisions	3,271.30	817.82	4,089.12	
Lease	(3)7-3-043.075 & (3)7-3-043.067	Ceded	S	2023	S-345-B	1401 Office Space	Keahole Point Provisions	3,271.30	817.82	4,089.12	
Lease	(3)7-3-43.42	Ceded	S	2023	S-345-B	1401 Office Space	EcoHarvest	403.20	100.80	504.00	
Lease	(3)7-3-43.42	Ceded	S	2023	S-345-B	1401 Office Space	EcoHarvest	179.20	44.80	224.00	
Lease	(3)7-3-43.42	Ceded	S	2023	S-345-B	1401 Office Space	U of H Small Business Development Center	1,054.58	263.65	1,318.23	
Lease	(3)7-3-43.42	Ceded	S	2023	S-345-B	1306 RC Uncovered Space	U of H HNEI	827.42	206.86	1,034.28	
Lease	(3)7-3-43.42	Ceded	S	2023	S-345-B	1401 Office Space	U of H HNEI	440.54	110.14	550.68	
Lease	(3)7-3-43.42	Ceded	S	2023	S-345-B	1306 RC Uncovered Space	Napoli Productions	216.00	54.00	270.00	
Lease	(3)7-3-43.42	Ceded	S	2023	S-345-B	1306 RC Uncovered Space	Ocean Era LLC	567.39	141.85	709.24	
Lease	(3)7-3-43.42	Ceded	S	2023	S-345-B	1306 RC Uncovered Space	Ocean Era LLC	1,518.19	379.55	1,897.74	
Lease	(3)7-3-43.42	Ceded	S	2023	S-345-B	1401 Office Space	Ocean Era LLC	692.52	173.13	865.65	
Lease	(3)7-3-43.42	Ceded	S	2023	S-345-B	1401 Office Space	Ocean Era LLC	439.20	109.80	549.00	
Lease	(3)7-3-43.42	Ceded	S	2023	S-345-B	1303 Storage	HATCH Accelatoror Fund, LP	360.00	90.00	450.00	
Lease	(3)7-3-43.42	Ceded	S	2023	S-345-B	1306 RC Uncovered Space	HATCH Accelatoror Fund, LP	999.60	249.90	1,249.50	
Lease	(3)7-3-43.42	Ceded	S	2023	S-345-B	1401 Office Space	HATCH Accelatoror Fund, LP	3,009.60	752.40	3,762.00	
Lease	(3)7-3-43.66, (3)7-3-43.70, (3)7-3-43.93, (3)7-3-43.99	Ceded	S	2023	S-345-B	1203 Tech Park Improved	Shrimp Improvement Systems Hawaii LLC	6,018.38	1,504.59	7,522.97	
Lease	(3)7-3-43.42 & (3)7-3-43.77	Ceded	S	2023	S-345-B	1203 Tech Park Improved	Blue Ocean Barns	4,171.31	1,042.83	5,214.14	
Lease	(3)7-3-043.073	Ceded	S	2023	S-345-B	1203 Tech Park Improved	Mats 4 LLC	2,090.68	522.67	2,613.35	
Lease	(3)7-3-43.101	Ceded	S	2023	S-345-B	1203 Tech Park Improved	Sea Salts of Hawaii	3,295.00	823.75	4,118.75	
Lease	(3)7-3-43.42	Ceded	S	2023	S-345-B	1306 RC Uncovered Space	Ocean Era LLC	567.39	141.85	709.24	
Lease	(3)7-3-43.42	Ceded	S	2023	S-345-B	1306 RC Uncovered Space	Ocean Era LLC	1,518.19	379.55	1,897.74	
Lease	(3)7-3-43.42 & (3)7-3-43.77	Ceded	S	2023	S-345-B	1401 Office Space	Blue Ocean Barns	1,375.30	343.82	1,719.12	
Lease	(3)7-3-43.42	Ceded	S	2023	S-345-B	1401 Office Space	Ocean Era LLC	692.52	173.13	865.65	
Lease	(3)7-3-43.42	Ceded	S	2023	S-345-B	1401 Office Space	Ocean Era LLC	439.20	109.80	549.00	
Lease	(3)7-3-43.42	Ceded	S	2023	S-345-B	1401 Office Space	Ryan Westerberg	345.36	86.34	431.70	
Lease	(3)7-3-43.42	Ceded	S	2023	S-345-B	1203 Tech Park Improved	Dear Ocean	626.08	156.52	782.60	
Lease	(3)7-3-43.106	Ceded	S	2023	S-345-B	1203 Tech Park Improved	Taylor Shellfish @ Kona	2,766.53	691.63	3,458.16	
Lease	(3)7-3-43.42	Ceded	S	2023	S-345-B	1306 RC Uncovered Space	Sea-Bird Electronics	83.20	20.80	104.00	
Lease	(3)7-3-43.42	Ceded	S	2023	S-345-B	1306 RC Uncovered Space	Napoli Productions	216.00	54.00	270.00	
Lease	(3)7-3-43.42	Ceded	S	2023	S-345-B	1401 Office Space	Sea-Bird Electronics	83.60	20.90	104.50	
Lease	(3)7-3-43.42	Ceded	S	2023	S-345-B	1401 Office Space	Smarthomes.us	1,505.25	376.31	1,881.56	
Lease	(3)7-3-43.42	Ceded	S	2023	S-345-B	1401 Office Space	Dear Ocean	367.15	91.79	458.94	
Lease	(3)7-3-43.92 and (3)7-3-43.66	Ceded	S	2023	S-345-B	1203 Tech Park Improved	Keahole Point Hatcheries LLC	1,053.08	263.27	1,316.35	
Lease	(3)7-3-43.80	Ceded	S	2023	S-345-B	1203 Tech Park Improved	Terraformation	8,735.81	2,183.95	10,919.76	
Lease	(3)7-3-43.86	Ceded	S	2023	S-345-B	1203 Tech Park Improved	Kowa Premium Foods Hawaii Corporation	8,705.62	2,176.41	10,882.03	
Lease	(3)7-3-43.79	Ceded	S	2023	S-345-B	1203 Tech Park Improved	Moana Technologies Inc - Sublease	4,566.80	1,141.70	5,708.50	
Lease	(3)7-3-43.94	Ceded	S	2023	S-345-B	1203 Tech Park Improved	Pacific Shellfish - Kona	2,366.65	591.66	2,958.31	
Lease	(3)7-3-43.81	Ceded	S	2023	S-345-B	1203 Tech Park Improved	Royal Hawaiian Movers	2,000.00	500.00	2,500.00	
Lease	(3)7-3-43.83	Ceded	S	2023	S-345-B	1203 Tech Park Improved	WHEA (New Site)	882.36	220.59	1,102.95	
Lease	(3)7-3-43.42	Ceded	S	2023	S-345-B	1306 RC Uncovered Space	Nature Conservancy	409.44	102.36	511.80	
Lease	(3)7-3-43.42	Ceded	S	2023	S-345-B	1401 Office Space	Fatfish Farms LLC	233.87	58.47	292.34	
Lease	(3)7-3-43.42	Ceded	S	2023	S-345-B	1401 Office Space	Nature Conservancy	380.16	95.04	475.20	
Lease	(3)7-3-43.42	Ceded	S	2023	S-345-B	1401 Office Space	Nature Conservancy	761.30	190.32	951.62	
Lease	(3)7-3-43.42	Ceded	S	2023	S-345-B	1401 Office Space	RedVox, Inc.	707.59	176.90	884.49	
Lease	(3)7-3-43.111	Ceded	S	2023	S-345-B	1203 Tech Park Improved	Forever Oceans	1,799.70	449.92	2,249.62	
Lease	(3)7-3-43.42	Ceded	S	2023	S-345-B	1303 Storage	HATCH Accelatoror Fund, LP	360.00	90.00	450.00	
Lease	(3)7-3-43.42	Ceded	S	2023	S-345-B	1306 RC Uncovered Space	HATCH Accelatoror Fund, LP	999.60	249.90	1,249.50	
Lease	(3)7-3-43.42	Ceded	S	2023	S-345-B	1401 Office Space	HATCH Accelatoror Fund, LP	3,009.60	752.40	3,762.00	
Lease	(3)7-3-43.107	Ceded	S	2023	S-345-B	1203 Tech Park Improved	Marine Mammal Center	669.42	167.35	836.77	
Lease	(3)7-3-43.63 and (3)7-3-43.102	Ceded	S	2023	S-345-B	1203 Tech Park Improved	Cyanotech Corporation	2,486.40	621.60	3,108.00	
Lease	(3)7-3-43.63 and (3)7-3-43.102	Ceded	S	2023	S-345-B	1203 Tech Park Improved	Cyanotech Corporation	19,931.86	4,982.96	24,914.82	
Lease	(3)7-3-43.63 and (3)7-3-43.102	Ceded	S	2023	S-345-B	0001 Tank rentals	Cyanotech Corporation	14.40	3.60	18.00	
Lease	(3)7-3-43.42	Ceded	S	2023	S-345-B	1203 Tech Park Improved	EcoHarvest	255.60	63.90	319.50	
Lease	(3)7-3-43.42	Ceded	S	2023	S-345-B	1203 Tech Park Improved	EcoHarvest	338.80	84.70	423.50	
Lease	(3)7-3-43.42	Ceded	S	2023	S-345-B	1203 Tech Park Improved	EcoHarvest	65.52	16.38	81.90	
Lease	(3)7-3-43.41	Ceded	S	2023	S-345-B	1203 Tech Park Improved	Indo Pacific Sea Farms	450.58	112.64	563.22	
Lease	(3)7-3-043.080	Ceded	S	2023	S-345-B	1203 Tech Park Improved	LightManufacturing	1,422.32	355.58	1,777.90	
Lease	(3)7-3-43.71	Ceded	S	2023	S-345-B	1203 Tech Park Improved	Ocean Rider - Sublease	718.20	179.55	897.75	
Lease	(3)7-3-43.51	Ceded	S	2023	S-345-B	1203 Tech Park Improved	Royal Hawaiian Sea Farms	690.98	172.75	863.73	
Lease	(3)7-3-43.42	Ceded	S	2023	S-345-B	1303 Storage	Makai Ocean Engineering	199.68	49.92	249.60	
Lease	(3)7-3-43.42	Ceded	S	2023	S-345-B	1303 Storage	Makai Ocean Engineering	635.86	158.96	794.82	
Lease	(3)7-3-43.42	Ceded	S	2023	S-345-B	1303 Storage	Makai Ocean Engineering	2,489.12	622.28	3,111.40	
Lease	(3)7-3-43.42	Ceded	S	2023	S-345-B	1303 Storage	Seatrec, Inc	166.88	41.72	208.60	
Lease	(3)7-3-043.080	Ceded	S	2023	S-345-B	1306 RC Uncovered Space	LightManufacturing	302.40	75.60	378.00	
Lease	(3)7-3-43.42	Ceded	S	2023	S-345-B	1306 RC Uncovered Space	Makai Ocean Engineering	1,498.85	374.71	1,873.56	

Type	Tax Map Key	Trust Land Status	Fund	Year	Appropriation	Document No.	Name	Amount Not Transferred to OHA	Amount Transferred to OHA	Gross Receipt	Comment
Lease	(3)7-3-43.42	Ceded	S	2023	S-345-B	1306 RC Uncovered Space	Pacific Filtration Systems	282.60	70.65	353.25	
Lease	(3)7-3-43.42	Ceded	S	2023	S-345-B	1401 Office Space	EcoHarvest	403.20	100.80	504.00	
Lease	(3)7-3-43.42	Ceded	S	2023	S-345-B	1401 Office Space	EcoHarvest	179.20	44.80	224.00	
Lease	(3)7-3-43.42	Ceded	S	2023	S-345-B	1401 Office Space	Makai Ocean Engineering	798.72	199.68	998.40	
Lease	(3)7-3-43.42	Ceded	S	2023	S-345-B	1401 Office Space	Makai Ocean Engineering	1,299.14	324.79	1,623.93	
Lease	(3)7-3-43.42	Ceded	S	2023	S-345-B	1401 Office Space	Makai Ocean Engineering	2,148.28	537.07	2,685.35	
Lease	(3)7-3-043.075 & (3)7-3-043.067	Ceded	S	2023	S-345-B	1203 Tech Park Improved	Keahole Point Provisions	4,161.49	1,040.37	5,201.86	
Lease	(3)7-3-043.075 & (3)7-3-043.067	Ceded	S	2023	S-345-B	1203 Tech Park Improved	Keahole Point Provisions	1,839.20	459.80	2,299.00	
Lease	(3)7-3-43.42	Ceded	S	2023	S-345-B	1305 Lightning Detector	U of H Infrasonic	80.00	20.00	100.00	
Lease	(3)7-3-43.42	Ceded	S	2023	S-345-B	1306 RC Uncovered Space	U of H Infrasonic	1,921.41	480.35	2,401.76	
Lease	(3)7-3-043.075 & (3)7-3-043.067	Ceded	S	2023	S-345-B	1401 Office Space	Keahole Point Provisions	3,271.30	817.82	4,089.12	
Lease	(3)7-3-43.42	Ceded	S	2023	S-345-B	1401 Office Space	U of H Infrasonic	2,510.46	627.61	3,138.07	
Lease	(3)7-3-43.78	Ceded	S	2023	S-345-B	1203 Tech Park Improved	Koyo USA Corporation	25,733.34	6,433.33	32,166.67	
Lease	(3)7-3-43.42	Ceded	S	2023	S-345-B	1203 Tech Park Improved	Pacific Planktonics	200.59	50.15	250.74	
Lease	(3)7-3-43.42	Ceded	S	2023	S-345-B	1401 Office Space	Tridentis Advanced Marine Vehicles	386.54	96.64	483.18	
Lease	(3)7-3-43.42	Ceded	S	2023	S-345-B	1203 Tech Park Improved	Monterey Bay Aquarium	320.00	80.00	400.00	
Lease	(3)7-3-43.111	Ceded	S	2023	S-345-B	1203 Tech Park Improved	Forever Oceans	1,733.52	433.38	2,166.90	
Lease	(3)7-3-43.42	Ceded	S	2023	S-345-B	1303 Storage	HATCH Accelerator Fund, LP	360.00	90.00	450.00	
Lease	(3)7-3-43.42	Ceded	S	2023	S-345-B	1306 RC Uncovered Space	HATCH Accelerator Fund, LP	999.60	249.90	1,249.50	
Lease	(3)7-3-43.42	Ceded	S	2023	S-345-B	1306 RC Uncovered Space	Ocean Era LLC	567.39	141.85	709.24	
Lease	(3)7-3-43.42	Ceded	S	2023	S-345-B	1306 RC Uncovered Space	Ocean Era LLC	1,518.19	379.55	1,897.74	
Lease	(3)7-3-43.42	Ceded	S	2023	S-345-B	1401 Office Space	HATCH Accelerator Fund, LP	3,009.60	752.40	3,762.00	
Lease	(3)7-3-43.42	Ceded	S	2023	S-345-B	1401 Office Space	Ocean Era LLC	692.52	173.13	865.65	
Lease	(3)7-3-43.42	Ceded	S	2023	S-345-B	1401 Office Space	Ocean Era LLC	439.20	109.80	549.00	
Lease	(3)7-3-43.42	Ceded	S	2023	S-345-B	1401 Office Space	Ryan Westerberg	366.74	91.68	458.42	
Lease	(3)7-3-43.71	Ceded	S	2023	S-345-B	1500 HOST Pk Percent Rent	Ocean Rider - Sublease	1,600.00	400.00	2,000.00	
Lease	(3)7-3-43.42	Ceded	S	2023	S-345-B	1306 RC Uncovered Space	U of H HNEI	827.42	206.86	1,034.28	
Lease	(3)7-3-43.42	Ceded	S	2023	S-345-B	1306 RC Uncovered Space	Orion Space Solutions	51.60	12.90	64.50	
Lease	(3)7-3-43.42	Ceded	S	2023	S-345-B	1306 RC Uncovered Space	Orion Space Solutions	160.00	40.00	200.00	
Lease	(3)7-3-43.42	Ceded	S	2023	S-345-B	1401 Office Space	U of H HNEI	440.54	110.14	550.68	
Lease	(3)7-3-043.073	Ceded	S	2023	S-345-B	1203 Tech Park Improved	Mats 4 LLC	2,090.68	522.67	2,613.35	
Lease	(3)7-3-43.101	Ceded	S	2023	S-345-B	1203 Tech Park Improved	Sea Salts of Hawaii	3,509.16	877.29	4,386.45	
Lease	(3)7-3-43.108	Ceded	S	2023	S-345-B	1203 Tech Park Improved	Taylor Shellfish @ Kona	2,766.53	691.63	3,458.16	
Lease	(3)7-3-43.42	Ceded	S	2023	S-345-B	1306 RC Uncovered Space	Napoli Productions	233.28	58.32	291.60	
Lease	(3)7-3-43.42	Ceded	S	2023	S-345-B	1401 Office Space	Smarthomes.us	93.66	23.42	117.08	
Lease	(3)7-3-43.68, (3)7-3-43.70, (3)7-3-43.93, (3)7-3-43.99	Ceded	S	2023	S-345-B	1203 Tech Park Improved	Shrimp Improvement Systems Hawaii LLC	6,018.38	1,504.59	7,522.97	
Lease	(3)7-3-43.42	Ceded	S	2023	S-345-B	1401 Office Space	Smarthomes.us	1,598.91	399.73	1,998.64	
								<b>1,877,620.06</b>	<b>469,404.96</b>	<b>2,347,025.08</b>	

DBEDT-NELHA

FAMIS - EXPENDITURE REVENUE TRANSACTIONS BY DATE

6 results (records) for:

Department	Division	ProgramID	Appn	Accoi	MOF	Cost Center	Project No.	Phase	Activity	Rev or Exp
B	ALL	BED146	T-23-903	T		ALL	ALL	ALL	ALL	2

Account Title: OHA CEDED LANDS PROCEEDS (NELHA)

Appn Type: 3

Dept	Div	Pgm ID	MOF	Appn Type	Trans Code	F-FY-ACCT	Obj code	CC	Proj No	Amount	Doc Type	Doc No	Opt Data	FY/FM	Enc FM	Proc Date
B		BED146	T	3	804	T-23-903	8300	0008	EL0001	111,641.85	JV	00JT0536	1ST QTR ASSESSMNT FY23	202304	4	10/14/2022
B		BED146	T	3	804	T-23-903	9997	0008	EL0001	112,634.25	JV	00JT1013	2ND QTR ASSESSMNT FY23	202307	7	1/12/2023
B		BED146	T	3	804	T-23-903	9997	0008	EL0001	111,641.85	JV	00JT1056	1ST QTR ASSESSMNT FY23	202307	7	1/23/2023
B		BED146	T	3	804	T-23-903	8300	0008	EL0001	-111,641.85	JV	00JT1056	TO CORRECT OBJECT CODE	202307	7	1/23/2023
B		BED146	T	3	804	T-23-903	9997	0008	EL0001	110,144.39	JV	00JT1532	3RD QTR ASSESSMNT FY23	202310	10	4/13/2023
B		BED146	T	3	804	T-23-903	9997	0008	EL0001	134,984.47	JV	00JT0075	4TH QTR ASSESSMNT FY23	202401	1	7/18/2023
										<b>469,404.96</b>						

ACT 178 - Schedule of Agency Gross receipts												
Hawaii Public Housing Authority												
Report as of 09/30/2023												
Contact Person Name Benjamin Park												
Contact Person Email benjamin.park@hawaii.gov												
Contact Person Phone 808-832-4673												
Type	Tax Map Key	Other ID	Trust Land Status	Fund	Year	Appropriation	Document No.	Name	Amount Not Transferred to OHA	Amount Transferred to OHA	Gross Receipt	Comment
LC (Land Patent Grant 13,578)	(1) 2-1-039-012-0000	730 Captain Cooke Ave.	5 (b)	\$220	23	220		PUNCHBOWL HOMES	583,423.85	0.00	583,423.85	GRANT 13578 TO HHA. Property tax record indicates HHFC as fee owner.
LC (Land Patent Grant 11,925 & TCT)	(3) 2-4-028-007-0000	60 Holimala Street	5 (b)	\$220	23	220		LANAKULA HOMES I, II, III	375,937.61	0.00	375,937.61	HILO ACQUIRED FROM DLNR BY LPGA 11030(17/14/1942) and FROM the Territory of Hawaii by LPGA 11925 (5/9/1950) for total of 17.860 Ac; from the Territory of Hawaii by LPGA 11606 (9/17/1948) and GINICHI MURAKAMI LAND EXCHANGE (9/24/1964) for a total of 6.9. Property tax record indicates HHA as fee owner.
EO 2276 (Land Patent Grant S-14,478)	(3) 2-4-052-020-0000	30 Lokahi Street	5 (b)	\$220	23	220		PUNAHOLE HOMES	73,651.42	0.00	73,651.42	SOUTH HILO ACQ 5/9/66 FROM DLNR LP S-14,478. Property tax record indicates HHA as fee owner.
LC (Land Patent Grant S-103A-80)	(3) 2-4-025-092-0000	929 Ululani Street	\$220	23	220			POWAIKAI HOMES	81,639.83	0.00	81,639.83	SOUTH HILO ACQ 6/10/65 FROM DLNR LP S-14,330. Property tax record indicates HHA as fee owner.
LC (Land Patent Grant S-15,102)	(3) 2-4-056-021-0000	144 Kamana Street	5 (b)	\$220	23	220		HALE OLAOLA	184,726.25	0.00	184,726.25	ACQUIRED ON 3/12/73 FROM DLNR BY LPGA S-15102 (6.957 Ac) to the Hawaii Housing Authority [formerly HHA, now HCDC]. Portion of Kamana Street included in the LPGA area, Senior Citizen Housing Site. Property tax record indicates HHA as fee owner.
LC (EO)	(1) 4-1-009-012-0000	41-1260 Kalamanaole Hwy	\$220	23	220			KAUHALE O'HANA	125,397.98	0.00	125,397.98	Property part of Waimanalo School that was returned to DLNR and then transferred to HHA. Property tax record indicates STATE as fee owner.
LC	(3) 2-4-052-001-0000	19 Pamala St	5 (b)	\$220	23	220		KAUHALE O'HANAKAHI	116,703.48	0.00	116,703.48	Land originally surplus to LOKAHI Low Rent Housing project. Kauhale O'Hanakahi is federally funded and land should be subdivided. Property tax record indicates HHA as fee owner.
LC (Land Patent Grant S-14,315)	(4) 4-5-015-007-0000 (4) 4-5-015-038-0000 (4) 4-5-015-042-0000	4726 Malu Road	5 (b)	\$220	23	220		KAPAA	296,928.79	0.00	296,928.79	ACQUIRED on 4/27/1965 by the Hawaii Housing Authority (HHA, now HCDC) FROM DLNR BY LPGA S-14315, Formerly owned by the State of Hawaii. ACQUIRED by the Hawaii Housing Authority (HHA, now HCDC), dated 4/27/1965. Conveyed from DLNR by LPGA S-14315, Formerly owned by the State of Hawaii. ACQUIRED by the Hawaii Housing Authority (HHA, now HCDC) on 11/26/1975 by LPGA S-15288. Parcel is located in the Kapaa Homesteads, Series 4 and contains the HALE NANA KAI O KEA project. Property tax record indicates HHA as fee owner.
LDD S-24139)	(4) 2-3-012-030-0000	2625 Puu Rd	5 (b)	\$220	23	220		KALAEHO	49,690.08	0.00	49,690.08	Formerly owned by the State of Hawaii. Conveyed to the Hawaii Housing Authority (HHA, now HCDC) by LDD S-24139 on 6/24/1966. Property tax record indicates HHA as fee owner.
LC (Land Patent Grant S-15,288)	(4) 4-5-014-105-0000	4850 Kawaihau Rd	5 (b)	\$220	23	220		HALE NANA KAI O KEA	135,944.56	0.00	135,944.56	Formerly owned by the State of Hawaii. ACQUIRED by the Hawaii Housing Authority (HHA, now HCDC) on 11/26/1975 by LPGA S-15288. Parcel is located in the Kapaa Homesteads, Series 4 and contains the HALE NANA KAI O KEA project. Property tax record indicates HHA as fee owner.
LAND PATENT GRANT S-14,862	(3) 7-4-017-029-0000	74-991 Manawale'a St	5 (b)	\$220	23	220		KAMALINO	239,591.16	0.00	239,591.16	Hawaii Housing Authority (HHA, now HCDC) ACQUIRED PARCEL FROM DLNR BY LPGA S-14,862 on 4/17/1970. Property tax record indicates HHA as fee owner.
LAND PATENT GRANT S-15,497	(3) 7-4-017-058-0000	74-991 Manawale'a St	5 (b)	\$220	23	220		KEALAKEHE	306,280.59	0.00	306,280.59	Hawaii Housing Authority (HHA, now HCDC) ACQUIRED FROM DLNR through a LAND EXCHANGE by LPGA S-15497 on 8/24/1979. Property tax record indicates HHA as fee owner.
EO	(1) 8-5-028-044-0000	85-491 Farrington Hwy	5 (b)	\$220	23	220		KAU'OKALANI	274,005.47	0.00	274,005.47	Originally part of Waianae Intermediate School site EO 2229 and EO 2389. Property tax record indicates STATE as fee owner.
D6	(1) 4-1-022-100-0000 / (1) 4-1-023-050-0000 (1) 4-1-023-051-0000 / (1) 4-1-023-052-0000 (1) 4-1-023-053-0000 / (1) 4-1-023-054-0000 (1) 4-1-023-055-0000 / (1) 4-1-023-056-0000 (1) 4-1-023-057-0000 / (1) 4-1-023-058-0000 (1) 4-1-023-059-0000 / (1) 4-1-023-060-0000 (1) 4-1-023-061-0000 / (1) 4-1-023-062-0000 (1) 4-1-023-063-0000 / (1) 4-1-023-064-0000 (1) 4-1-023-068-0000 / (1) 4-1-028-005-0000 (1) 4-1-028-006-0000 / (1) 4-1-028-007-0000 (1) 4-1-028-008-0000 / (1) 4-1-028-009-0000 (1) 4-1-028-010-0000 / (1) 4-1-028-011-0000 (1) 4-1-028-012-0000 / (1) 4-1-028-013-0000 (1) 4-1-028-014-0000 / (1) 4-1-028-015-0000 (1) 4-1-028-016-0000 / (1) 4-1-028-017-0000 (1) 4-1-028-018-0000 / (1) 4-1-028-019-0000 (1) 4-1-028-020-0000 / (1) 4-1-028-021-0000 (1) 4-1-028-022-0000 / (1) 4-1-028-037-0000 (1) 4-1-028-108-0000 / (4) 2-4-052-022-0000 (1) 4-1-028-109-0000 / (1) 4-1-028-110-0000 (1) 4-1-028-111-0000 / (1) 4-1-028-112-0000 (1) 4-1-028-113-0000 / (1) 4-1-028-114-0000 (1) 4-1-028-118-0000 / (1) 4-1-028-119-0000 (1) 4-1-028-120-0000 / (1) 4-1-028-121-0000 (1) 4-1-028-122-0000	Humuniki Street/Humana Pl	5 (b)	\$220	23	220		WAIMANALO HOMES	156,112.89	0.00	156,112.89	ACQUIRED by the Hawaii Housing Authority (HHA, now HCDC) on 2/15/1986 from DLNR by LPGA S-14449. Property tax record indicates HPHA as fee owner and HHFC is the fee owner for the following TMS - 41028009, 41028015, 41028022, 41028109, 41028112, 41028114.
LC (Land Patent Grant S-14,675)	(1) 4-5-023-008-0000	41-1027 Kamau Place	5 (b)	\$220	23	220		KOOLAU VILLAGE	394,443.32	0.00	394,443.32	Formerly owned by the State of Hawaii. KOOLAU VILLAGE, KANEHOE; Conveyed to the Hawaii Housing Authority (HHA, now HCDC) on 8/18/1967 by DLNR LPGA S-14675. Property tax record indicates HPHA as fee owner.
LC (EO 2091)	(1) 3-9-022-003-0000	1564 Meyers Street	5 (b)	\$308	23	220		HAUKI HOMES	284,604.39	0.00	284,604.39	Property tax record indicates STATE as fee owner.
LC (EO 1274, 1704 & 2285)	(1) 1-6-009-003-0000	Ahihi Place	5 (b)	\$308	23	220		PJAHALA HOMES I, II, III	653,903.04	0.00	653,903.04	EO 1274 is original, EO 1704 removed portion lot street widening & EO2285 removed portion for Senior Center. Property tax records indicate STATE as fee owner and HHFC as lessee.
LC (EO 1941)	(3) 2-4-052-020-0000	30 Lokahi Street	5 (b)	\$308	23	220		LOKAIHI	152,728.40	0.00	152,728.40	Property tax record indicates STATE as fee owner.
	(1) 1-7-044-094, 097-0000	1645 Old Palama Street, 851 N. School St	5 (b)	\$337	23	220		HALIA HALE	154,250.92	0.00	154,250.92	Property tax record indicates STATE as fee owner.
Notes:												
Gross receipt total is based on program revenues (Rental & Miscellaneous). All balances are from information listed in our FY unaudited trial balances. Any consolidated amounts are allocated based on total number of units.												
As the Hawaii Public Housing Authority provides low income housing and meets the purposes listed in Section 5(f) of the Admissions Act of 1959, such as the betterment of conditions of native Hawaiians, development of farm and homeownership, public improvements, provisions of lands for public use, we do not pay revenues to OHA.												
									4,639,954.03			

DLNR-DOBOR

Title of Report:		Act 178 Report	ACT178																	
Agency:		DLNR - DOBOR	DLNR - DOBOR																	
Report as of:		6/30/2022	6/30/2023																	
Contact Person Name:		Randy Nako	Randy Nako																	
Contact Person Email:		<a href="mailto:randy.k.nako@hawaii.gov">randy.k.nako@hawaii.gov</a>	<a href="mailto:randy.k.nako@hawaii.gov">randy.k.nako@hawaii.gov</a>																	
Contact Person Phone:		808-587-0339	808-587-0339																	
Type	Tax Map Key	Other ID	Trust Land Status	Fund	Year	Appropriation	Document No.	Name		Amount Not Transferred to OHA	Amount Transferred to OHA	Gross Receipt	Comment							
Acquisition	1-2-23	0826	5(b)	Special	2023	S-23-360-C		Keeki Boat Ramp		\$20,137.60	\$5,034.40	\$25,172.00								
Acquisition	2-6-04	0827	5(b)	Special	2023	S-23-360-C		Waikiki Beach Waters		\$231,635.36	\$57,908.84	\$289,544.20								
Acquisition		0828	5(b)	Special	2023	S-23-360-C		Oahu - Waikiki		\$292,665.20	\$73,166.30	\$365,831.50								
Acquisition		0831	5(b)	Special	2023	S-23-360-C		Oahu - Beaches & Shorewaters		\$177,154.68	\$44,288.67	\$221,443.35								
Acquisition	2-3-37	0832	5(a)	Special	2023	S-23-360-C		Ala Wai Boat Harbor		\$3,765,830.12	\$941,457.53	\$4,707,287.65								
Acquisition	1-2-25	0833	5(b)	Special	2023	S-23-360-C		Keeki Small Boat Harbor		\$2,347,418.84	\$586,854.71	\$2,934,273.55								
Acquisition	6-6-02	0834	5(b)	Special	2023	S-23-360-C		Haleiwa Small Boat Harbor		\$759,140.72	\$189,785.18	\$948,925.90								
Acquisition	4-6-06	0835	5(b)	Special	2023	S-23-360-C		Heeia Kea Small Boat Harbor		\$503,046.56	\$125,761.64	\$628,808.20								
Acquisition	8-5-02	0836	5(b)	Special	2023	S-23-360-C		Waianae Small Boat Harbor		\$403,340.32	\$100,835.08	\$504,175.40								
Acquisition	3-9-07	0838	5(b)	Special	2023	S-23-360-C		Maunalua Bay Ramp		\$64,599.80	\$16,149.95	\$80,749.75								
Acquisition	1-5-41	0839	5(b)	Special	2023	S-23-360-C		Sand Island Ramp		\$7,728.96	\$1,932.24	\$9,661.20								
Acquisition		0881	5(b)	Special	2023	S-23-360-C		Maui - Beachs & Shorewaters		\$336,889.52	\$84,222.38	\$421,111.90								
Acquisition	4-6-001	0882	5(b)	Special	2023	S-23-360-C		Lahaina Harbor		\$1,896,498.36	\$474,124.59	\$2,370,622.95								
Acquisition	3-6-01	0883	5(b)	Special	2023	S-23-360-C		Maalaea Small Boat Harbor		\$2,004,177.68	\$501,044.42	\$2,505,222.10								
Acquisition	3-9-04	0885	5(b)	Special	2023	S-23-360-C		Kehei Boat Ramp		\$183,183.16	\$45,795.79	\$228,978.95								
Acquisition	4-2-05	0886	5(b)	Special	2023	S-23-360-C		Mala Boat Ramp		\$225,421.16	\$56,355.29	\$281,776.45								
Acquisition	3-7-01	0888	5(b)	Special	2023	S-23-360-C		Kahului Boat Ramp		\$6,322.88	\$1,580.72	\$7,903.60								
Acquisition	5-3-01	0889	5(b)	Special	2023	S-23-360-C		Kaunakakai Boat Harbor		\$56,557.36	\$14,139.34	\$70,696.70								
Acquisition	4-9-17	0890	5(b)	Special	2023	S-23-360-C		Manele Bay Small Boat Harbor		\$530,438.44	\$132,609.61	\$663,048.05								
Acquisition	4-4-01	0891	5(b)	Special	2023	S-23-360-C		Kaanapali		\$628,015.20	\$157,003.80	\$785,019.00								
Acquisition		0893	5(b)	Special	2023	S-23-360-C		Manele Ramp		\$5,605.44	\$1,401.36	\$7,006.80								
Acquisition		0841	5(b)	Special	2023	S-23-360-C		Hawaii - Beaches & Shorewaters		\$113,808.68	\$28,452.17	\$142,260.85								
Acquisition	2-2-31	0842	5(b)	Special	2023	S-23-360-C		Wailoa Boat Harbor		\$49,116.84	\$12,279.21	\$61,396.05								
Acquisition	7-4-08	0843	5(b)	Special	2023	S-23-360-C		Honokohau Small Boat Harbor		\$2,523,925.60	\$630,981.40	\$3,154,907.00								
Acquisition	7-8-12	0844	5(b)	Special	2023	S-23-360-C		Keauhou Boat Harbor		\$545,564.04	\$136,391.01	\$681,955.05								
Acquisition	6-1-03	0845	5(b)	Special	2023	S-23-360-C		Kawaihae Boat Harbor - North		\$43,054.24	\$10,763.56	\$53,817.80								
Acquisition	6-1-03	0846	5(b)	Special	2023	S-23-360-C		Kawaihae Boat Harbor - South		\$149,592.64	\$37,398.16	\$186,990.80								
Acquisition	7-5-06	0847	5(b)	Special	2023	S-23-360-C		Kailua-Kona Pier		\$640,535.16	\$160,133.79	\$800,668.95								
Acquisition	2-1-06	0848	5(b)	Special	2023	S-23-360-C		Reed's Bay		\$8,641.80	\$2,160.45	\$10,802.25								
Acquisition	6-9-02	0857	5(b)	Special	2023	S-23-360-C		Puako Ramp		\$46,082.44	\$11,520.61	\$57,603.05								
Acquisition		0861	5(b)	Special	2023	S-23-360-C		Kauai - Beachs & Shorewaters		\$139,465.28	\$34,866.32	\$174,331.60								
Acquisition	3-2-03	0862	5(b)	Special	2023	S-23-360-C		Nawiliwili Small Boat Harbor		\$507,954.68	\$126,988.67	\$634,943.35								
Acquisition	2-1-03	0863	5(b), 5(x)	Special	2023	S-23-360-C		Port Allen Boat Harbor		\$367,755.44	\$91,938.86	\$459,694.30								
Acquisition	5-5-01	0864	5(b)	Special	2023	S-23-360-C		Hanalei Boat Harbor		\$189,244.72	\$47,311.18	\$236,555.90								
Acquisition	1-2-06	0865	5(b)	Special	2023	S-23-360-C		Kikiaola Small Boat Harbor		\$361,479.24	\$90,369.81	\$451,849.05								
Acquisition	2-6-03	0866	5(b)	Special	2023	S-23-360-C		Kukuiaula Small Boat Harbor		\$62,440.16	\$15,610.04	\$78,050.20								
Acquisition	4-5-06	0868	5(b)	Special	2023	S-23-360-C		Waikaea Boat Ramp		\$10,945.52	\$2,736.38	\$13,681.90								
Acquisition		0870	5(b)	Special	2023	S-23-360-C		Northern ORMA (Na Pali)		\$12,864.40	\$3,216.10	\$16,080.50								
Acquisition		0881	5(b)	Special	2023	S-23-360-C		Maui - Beachs & Shorewaters		\$0.00	\$0.00	\$0.00								
Acquisition	4-2-05	0886	5(b)	Special	2023	S-23-360-C		Mala Boat Ramp		\$0.00	\$0.00	\$0.00								
										\$20,218,278.24	\$5,054,569.56	\$25,272,847.80								

<b>Agency</b>	<b>Amount Not Transferred to OHA</b>	<b>Amount Transferred to OHA</b>	<b>Gross Receipts</b>
Land & Natural Resources			
Forestry and Wildlife (DOFAW)	181,954.21	46,722.31	228,676.52
Land Division (LD)	11,064,027.95	2,731,725.49	13,795,753.44
State Parks (SP)	11,199,129.53	2,481,512.00	13,680,641.53
<b>Total</b>	<b>22,445,111.69</b>	<b>5,259,959.80</b>	<b>27,705,071.49</b>

DLNR-DOFAW-LD-SP

Title of Report: Act 178 Report															
Agency: Dept. of Land & Natural Resources															
Report as of: 6/30/2023															
Contact Person Name: Lolita Cabante															
Contact Person Email: lolita.m.cabante@hawaii.gov															
Contact Person Phone: 808-5870489															
Type	Tax Map Key	Other ID	Trust Land Status	Fund	Year	Appropriation	Post Date	Unit Type	Source Code	Document No.	Name	Amount Not Transferred to OHA	Amount Transferred to OHA	Gross Receipt	Comment
	NonLandNonBillable	z02		S	FY23	306	01/04/2023		1043		NON-TENANT	\$10,752.00		\$10,752.00	
	NonLandNonBillable	z02		S	FY23	306	01/06/2023		1043		NON-TENANT	\$2,028.00		\$2,028.00	
	NonLandNonBillable	z02		S	FY23	306	01/08/2023		1043		NON-TENANT	\$2,632.00		\$2,632.00	
	NonLandNonBillable	z02		S	FY23	306	01/09/2023		1043		NON-TENANT	\$4,548.00		\$4,548.00	
	NonLandNonBillable	z02		S	FY23	306	01/10/2023		1043		NON-TENANT	\$2,260.00		\$2,260.00	
	NonLandNonBillable	z02		S	FY23	306	01/11/2023		1043		NON-TENANT	\$5,228.00		\$5,228.00	
	NonLandNonBillable	z02		S	FY23	312	01/01/2023		0252		NON-TENANT	\$1,177.00		\$1,177.00	
	NonLandNonBillable	z02		S	FY23	312	01/01/2023		1213		NON-TENANT	\$295.00		\$295.00	
	NonLandNonBillable	z02		S	FY23	312	01/01/2023		1304		NON-TENANT	\$38,439.80		\$38,439.80	
	NonLandNonBillable	z02		S	FY23	312	01/01/2023		1308		NON-TENANT	\$116,659.00		\$116,659.00	
	NonLandNonBillable	z02		S	FY23	312	01/02/2023		0252		NON-TENANT	\$3,130.00		\$3,130.00	
	NonLandNonBillable	z02		S	FY23	312	01/02/2023		1213		NON-TENANT	\$9,060.00		\$9,060.00	
	NonLandNonBillable	z02		S	FY23	312	01/02/2023		1304		NON-TENANT	\$35,774.80		\$35,774.80	
	NonLandNonBillable	z02		S	FY23	312	01/02/2023		1308		NON-TENANT	\$104,715.80		\$104,715.80	
	NonLandNonBillable	z02		S	FY23	312	01/03/2023		0252		NON-TENANT	\$6,535.00		\$6,535.00	
	NonLandNonBillable	z02		S	FY23	312	01/03/2023		1213		NON-TENANT	\$20,930.00		\$20,930.00	
	NonLandNonBillable	z02		S	FY23	312	01/04/2023		0252		NON-TENANT	\$7,404.50		\$7,404.50	
	NonLandNonBillable	z02		S	FY23	312	01/04/2023		1213		NON-TENANT	\$1,680.00		\$1,680.00	
	NonLandNonBillable	z02		S	FY23	312	01/04/2023		1304		NON-TENANT	\$35,516.00		\$35,516.00	
	NonLandNonBillable	z02		S	FY23	312	01/04/2023		1308		NON-TENANT	\$111,357.40		\$111,357.40	
	NonLandNonBillable	z02		S	FY23	312	01/05/2023		0252		NON-TENANT	\$4,345.00		\$4,345.00	
	NonLandNonBillable	z02		S	FY23	312	01/05/2023		1213		NON-TENANT	\$4,005.00		\$4,005.00	
	NonLandNonBillable	z02		S	FY23	312	01/05/2023		1304		NON-TENANT	\$40,790.00		\$40,790.00	
	NonLandNonBillable	z02		S	FY23	312	01/05/2023		1308		NON-TENANT	\$86,263.00		\$86,263.00	
	NonLandNonBillable	z02		S	FY23	312	01/06/2023		0252		NON-TENANT	\$4,080.00		\$4,080.00	
	NonLandNonBillable	z02		S	FY23	312	01/06/2023		1213		NON-TENANT	\$6,720.00		\$6,720.00	
	NonLandNonBillable	z02		S	FY23	312	01/06/2023		1304		NON-TENANT	\$48,365.20		\$48,365.20	
	NonLandNonBillable	z02		S	FY23	312	01/06/2023		1308		NON-TENANT	\$142,921.80		\$142,921.80	
	NonLandNonBillable	z02		S	FY23	312	01/07/2023		0252		NON-TENANT	\$2,860.00		\$2,860.00	
	NonLandNonBillable	z02		S	FY23	312	01/07/2023		1213		NON-TENANT	\$865.00		\$865.00	
	NonLandNonBillable	z02		S	FY23	312	01/07/2023		1304		NON-TENANT	\$40,091.85		\$40,091.85	
	NonLandNonBillable	z02		S	FY23	312	01/07/2023		1308		NON-TENANT	\$125,929.40		\$125,929.40	
	NonLandNonBillable	z02		S	FY23	312	01/08/2023		0252		NON-TENANT	\$1,560.00		\$1,560.00	
	NonLandNonBillable	z02		S	FY23	312	01/08/2023		1213		NON-TENANT	\$280.00		\$280.00	
	NonLandNonBillable	z02		S	FY23	312	01/09/2023		0252		NON-TENANT	\$1,360.00		\$1,360.00	
	NonLandNonBillable	z02		S	FY23	312	01/09/2023		1213		NON-TENANT	\$935.00		\$935.00	
	NonLandNonBillable	z02		S	FY23	312	01/09/2023		1304		NON-TENANT	\$64,871.80		\$64,871.80	
	NonLandNonBillable	z02		S	FY23	312	01/09/2023		1308		NON-TENANT	\$228,626.20		\$228,626.20	
	NonLandNonBillable	z02		S	FY23	312	01/10/2023		0252		NON-TENANT	\$15,737.00		\$15,737.00	
	NonLandNonBillable	z02		S	FY23	312	01/10/2023		1213		NON-TENANT	\$2,780.00		\$2,780.00	
	NonLandNonBillable	z02		S	FY23	312	01/11/2023		0252		NON-TENANT	\$4,787.90		\$4,787.90	
	NonLandNonBillable	z02		S	FY23	312	01/11/2023		1213		NON-TENANT	\$3,410.00		\$3,410.00	
	NonLandNonBillable	z02		S	FY23	312	01/11/2023		1304		NON-TENANT	\$21,507.80		\$21,507.80	
	NonLandNonBillable	z02		S	FY23	312	01/11/2023		1308		NON-TENANT	\$55,048.60		\$55,048.60	
	NonLandNonBillable	z02		S	FY23	312	01/12/2023		0252		NON-TENANT	\$77,440.00		\$77,440.00	
	NonLandNonBillable	z02		S	FY23	312	01/12/2023		1213		NON-TENANT	\$1,580.00		\$1,580.00	
	NonLandNonBillable	z02		S	FY23	312	01/12/2023		1304		NON-TENANT	\$84,827.60		\$84,827.60	
	NonLandNonBillable	z02		S	FY23	312	01/12/2023		1308		NON-TENANT	\$250,303.80		\$250,303.80	
State Parks	NonLandBillable	z01		S	FY23	312	01/01/2023	041-1727	1307	sbk5194	SMITH'S MOTOR BOAT SERVICE	\$4,000.00		\$4,000.00	
State Parks	NonLandBillable	z01		S	FY23	312	01/02/2023	041-1727	1307	sbk5194	SMITH'S MOTOR BOAT SERVICE	\$4,000.00		\$4,000.00	

DLNR-DOFAW-LD-SP

State Parks	NonLandBillable	z01		S	FY23	312	01/03/2023	041-1727	1307	sbk5194	SMITH'S MOTOR BOAT SERVICE	\$4,000.00		\$4,000.00
State Parks	NonLandBillable	z01		S	FY23	312	01/04/2023	041-1727	1307	sbk5194	SMITH'S MOTOR BOAT SERVICE	\$4,000.00		\$4,000.00
State Parks	NonLandBillable	z01		S	FY23	312	01/06/2023	041-1727	1307	sbk5194	SMITH'S MOTOR BOAT SERVICE	\$8,000.00		\$8,000.00
State Parks	NonLandBillable	z01		S	FY23	312	01/07/2023	041-1727	1307	sbk5194	SMITH'S MOTOR BOAT SERVICE	\$4,000.00		\$4,000.00
State Parks	NonLandBillable	z01		S	FY23	312	01/08/2023	041-1727	1307	sbk5194	SMITH'S MOTOR BOAT SERVICE	\$4,000.00		\$4,000.00
State Parks	NonLandBillable	z01		S	FY23	312	01/09/2023	041-1727	1307	sbk5194	SMITH'S MOTOR BOAT SERVICE	\$4,000.00		\$4,000.00
State Parks	NonLandBillable	z01		S	FY23	312	01/11/2023	041-1727	1307	sbk5194	SMITH'S MOTOR BOAT SERVICE	\$8,000.00		\$8,000.00
State Parks	NonLandBillable	z01		S	FY23	312	01/12/2023	041-1727	1307	sbk5194	SMITH'S MOTOR BOAT SERVICE	\$0.00		\$0.00
Lease (Land)	4140040330000	k1000219	5(b)	S	FY23	312	01/04/2023	041-1725	1301	sql3863	KAUAI COUNTY YWCA	\$1,405.78		\$1,405.78
Lease (Land)	4140040330000	k1000219	5(b)	S	FY23	312	01/05/2023	041-1725	1301	sql3863	KAUAI COUNTY YWCA	\$3,036.80		\$3,036.80
Lease (Land)	4140040330000	k1000219	5(b)	S	FY23	312	01/09/2023	041-1725	1301	sql3863	KAUAI COUNTY YWCA	\$5,445.36		\$5,445.36
Lease (Land)	4140020780000	k1000170	5(b)	S	FY23	312	01/12/2023	041-1725	1301	sql4564	HONPA HONGWANJI MISSION OF HL	\$0.80		\$0.80
Lease (Land)	4390040020000	k3000253	5(b)	S	FY23	312	01/03/2023	041-1727	1307	sql4968	SMITH'S MOTOR BOAT SERVICE	\$298,758.13		\$298,758.13
Lease (Land)	4390040020000	k3000253	5(b)	S	FY23	312	01/06/2023	041-1727	1307	sql4968	SMITH'S MOTOR BOAT SERVICE	\$19,680.00		\$19,680.00
Lease (Land)	4390040020000	k3000253	5(b)	S	FY23	312	01/07/2023	041-1727	1307	sql4968	SMITH'S MOTOR BOAT SERVICE	\$170,995.37		\$170,995.37
State Parks	NonLandBillable	z01		S	FY23	312	01/03/2023	041-1726	1460	sp0004	NA PALI ZODIAC PRODUCTION S	\$22,013.17		\$22,013.17
State Parks	NonLandBillable	z01		S	FY23	312	01/04/2023	041-1726	1460	sp0004	NA PALI ZODIAC PRODUCTION S	\$12,805.34		\$12,805.34
State Parks	NonLandBillable	z01		S	FY23	312	01/05/2023	041-1726	1460	sp0004	NA PALI ZODIAC PRODUCTION S	\$7,555.37		\$7,555.37
State Parks	NonLandBillable	z01		S	FY23	312	01/07/2023	041-1726	1460	sp0004	NA PALI ZODIAC PRODUCTION S	\$7,733.61		\$7,733.61
State Parks	NonLandBillable	z01		S	FY23	312	01/08/2023	041-1726	1460	sp0004	NA PALI ZODIAC PRODUCTION S	\$3,704.26		\$3,704.26
State Parks	NonLandBillable	z01		S	FY23	312	01/10/2023	041-1726	1460	sp0004	NA PALI ZODIAC PRODUCTION S	\$3,814.28		\$3,814.28
State Parks	NonLandBillable	z01		S	FY23	312	01/11/2023	041-1726	1460	sp0004	NA PALI ZODIAC PRODUCTION S	\$5,757.61		\$5,757.61



DLNR-DOFAW-LD-SP

State Parks	NonLandBillable	z01	S	FY23	312	01/12/2023	041-1726	1460	sp0004	NA PALI ZODIAC PRODUCTION S	\$6,163.46	\$6,163.46
State Parks	NonLandBillable	z01	S	FY23	312	01/01/2023	041-1726	1460	sp0005	NA PALI COAST BOAT CHARTERS HEGARTY, TOM	\$3,155.68	\$3,155.68
State Parks	NonLandBillable	z01	S	FY23	312	01/03/2023	041-1726	1460	sp0005	NA PALI COAST BOAT CHARTERS HEGARTY, TOM	\$2,572.72	\$2,572.72
State Parks	NonLandBillable	z01	S	FY23	312	01/04/2023	041-1726	1460	sp0005	NA PALI COAST BOAT CHARTERS HEGARTY, TOM	\$2,052.82	\$2,052.82
State Parks	NonLandBillable	z01	S	FY23	312	01/10/2023	041-1726	1460	sp0005	NA PALI COAST BOAT CHARTERS HEGARTY, TOM	\$767.60	\$767.60
State Parks	NonLandNonBillable	z02	S	FY23	312	01/03/2023	041-1726	1460	sp0024	WAILUA KAYAK & CANOE, INC.	\$2,512.48	\$2,512.48
State Parks	NonLandNonBillable	z02	S	FY23	312	01/05/2023	041-1726	1460	sp0024	WAILUA KAYAK & CANOE, INC.	\$962.15	\$962.15
State Parks	NonLandNonBillable	z02	S	FY23	312	01/07/2023	041-1726	1460	sp0024	WAILUA KAYAK & CANOE, INC.	\$7,693.11	\$7,693.11
State Parks	NonLandNonBillable	z02	S	FY23	312	01/08/2023	041-1726	1460	sp0024	WAILUA KAYAK & CANOE, INC.	\$1,396.86	\$1,396.86
State Parks	NonLandNonBillable	z02	S	FY23	312	01/10/2023	041-1726	1460	sp0024	WAILUA KAYAK & CANOE, INC.	\$160.00	\$160.00
State Parks	NonLandNonBillable	z02	S	FY23	312	01/11/2023	041-1726	1460	sp0024	WAILUA KAYAK & CANOE, INC.	\$2,603.44	\$2,603.44
State Parks	NonLandNonBillable	z02	S	FY23	312	01/12/2023	041-1726	1460	sp0024	WAILUA KAYAK & CANOE, INC.	\$1,161.70	\$1,161.70
State Parks	NonLandNonBillable	z02	S	FY23	312	01/01/2023	041-1726	1460	sp0025	OUTFITTERS KAUAI	\$620.14	\$620.14
State Parks	NonLandNonBillable	z02	S	FY23	312	01/03/2023	041-1726	1460	sp0025	OUTFITTERS KAUAI	\$1,020.77	\$1,020.77
State Parks	NonLandNonBillable	z02	S	FY23	312	01/04/2023	041-1726	1460	sp0025	OUTFITTERS KAUAI	\$1,614.08	\$1,614.08
State Parks	NonLandNonBillable	z02	S	FY23	312	01/07/2023	041-1726	1460	sp0025	OUTFITTERS KAUAI	\$997.05	\$997.05
State Parks	NonLandNonBillable	z02	S	FY23	312	01/08/2023	041-1726	1460	sp0025	OUTFITTERS KAUAI	\$312.33	\$312.33
State Parks	NonLandNonBillable	z02	S	FY23	312	01/10/2023	041-1726	1460	sp0025	OUTFITTERS KAUAI	\$565.43	\$565.43
State Parks	NonLandNonBillable	z02	S	FY23	312	01/11/2023	041-1726	1460	sp0025	OUTFITTERS KAUAI	\$887.31	\$887.31
State Parks	NonLandNonBillable	z02	S	FY23	312	01/12/2023	041-1726	1460	sp0025	OUTFITTERS KAUAI	\$500.93	\$500.93
State Parks	NonLandNonBillable	z02	S	FY23	312	01/03/2023	041-1726	1460	sp0026	KAYAK WAILUA, LLC	\$6,357.00	\$6,357.00
State Parks	NonLandNonBillable	z02	S	FY23	312	01/04/2023	041-1726	1460	sp0026	KAYAK WAILUA, LLC	\$5,516.05	\$5,516.05
State Parks	NonLandNonBillable	z02	S	FY23	312	01/05/2023	041-1726	1460	sp0026	KAYAK WAILUA, LLC	\$2,106.46	\$2,106.46
State Parks	NonLandNonBillable	z02	S	FY23	312	01/07/2023	041-1726	1460	sp0026	KAYAK WAILUA, LLC	\$1,727.11	\$1,727.11
State Parks	NonLandNonBillable	z02	S	FY23	312	01/08/2023	041-1726	1460	sp0026	KAYAK WAILUA, LLC	\$2,069.39	\$2,069.39
State Parks	NonLandNonBillable	z02	S	FY23	312	01/10/2023	041-1726	1460	sp0026	KAYAK WAILUA, LLC	\$2,679.43	\$2,679.43
State Parks	NonLandNonBillable	z02	S	FY23	312	01/11/2023	041-1726	1460	sp0026	KAYAK WAILUA, LLC	\$4,311.47	\$4,311.47
State Parks	NonLandNonBillable	z02	S	FY23	312	01/01/2023	041-1726	1460	sp0027	WAILUA KAYAK ADVENTURE S, LLC	\$492.80	\$492.80

DLNR-DOFAW-LD-SP

State Parks	NonLandNonBillable	z02	S	FY23	312	01/03/2023	041-1726	1460	sp0027	WAILUA KAYAK ADVENTURE S, LLC	\$1,824.00	\$1,824.00
State Parks	NonLandNonBillable	z02	S	FY23	312	01/04/2023	041-1726	1460	sp0027	WAILUA KAYAK ADVENTURE S, LLC	\$1,536.00	\$1,536.00
State Parks	NonLandNonBillable	z02	S	FY23	312	01/07/2023	041-1726	1460	sp0027	WAILUA KAYAK ADVENTURE S, LLC	\$1,440.00	\$1,440.00
State Parks	NonLandNonBillable	z02	S	FY23	312	01/08/2023	041-1726	1460	sp0027	WAILUA KAYAK ADVENTURE S, LLC	\$445.44	\$445.44
State Parks	NonLandNonBillable	z02	S	FY23	312	01/10/2023	041-1726	1460	sp0027	WAILUA KAYAK ADVENTURE S, LLC	\$931.20	\$931.20
State Parks	NonLandNonBillable	z02	S	FY23	312	01/11/2023	041-1726	1460	sp0027	WAILUA KAYAK ADVENTURE S, LLC	\$864.48	\$864.48
State Parks	NonLandNonBillable	z02	S	FY23	312	01/12/2023	041-1726	1460	sp0027	WAILUA KAYAK ADVENTURE S, LLC	\$681.60	\$681.60
State Parks	NonLandNonBillable	z02	S	FY23	312	01/03/2023	041-1726	1460	sp0028	NAPALI OUTFITTERS, INC	\$4,364.50	\$4,364.50
State Parks	NonLandNonBillable	z02	S	FY23	312	01/04/2023	041-1726	1460	sp0028	NAPALI OUTFITTERS, INC	\$3,945.65	\$3,945.65
State Parks	NonLandNonBillable	z02	S	FY23	312	01/05/2023	041-1726	1460	sp0028	NAPALI OUTFITTERS, INC	\$6,065.56	\$6,065.56
State Parks	NonLandNonBillable	z02	S	FY23	312	01/07/2023	041-1726	1460	sp0028	NAPALI OUTFITTERS, INC	\$3,918.04	\$3,918.04
State Parks	NonLandNonBillable	z02	S	FY23	312	01/08/2023	041-1726	1460	sp0028	NAPALI OUTFITTERS, INC	\$1,282.63	\$1,282.63
State Parks	NonLandNonBillable	z02	S	FY23	312	01/10/2023	041-1726	1460	sp0028	NAPALI OUTFITTERS, INC	\$1,659.14	\$1,659.14
State Parks	NonLandNonBillable	z02	S	FY23	312	01/11/2023	041-1726	1460	sp0028	NAPALI OUTFITTERS, INC	\$1,002.00	\$1,002.00
State Parks	NonLandNonBillable	z02	S	FY23	312	01/12/2023	041-1726	1460	sp0028	NAPALI OUTFITTERS, INC	\$1,490.83	\$1,490.83
State Parks	NonLandNonBillable	z02	S	FY23	312	01/03/2023	041-1726	1460	sp0029	POLYNESIAN KAYAK ADVENTURE S, LLC	\$6,357.00	\$6,357.00
State Parks	NonLandNonBillable	z02	S	FY23	312	01/04/2023	041-1726	1460	sp0029	POLYNESIAN KAYAK ADVENTURE S, LLC	\$5,516.05	\$5,516.05
State Parks	NonLandNonBillable	z02	S	FY23	312	01/05/2023	041-1726	1460	sp0029	POLYNESIAN KAYAK ADVENTURE S, LLC	\$2,106.46	\$2,106.46
State Parks	NonLandNonBillable	z02	S	FY23	312	01/07/2023	041-1726	1460	sp0029	POLYNESIAN KAYAK ADVENTURE S, LLC	\$1,727.11	\$1,727.11
State Parks	NonLandNonBillable	z02	S	FY23	312	01/08/2023	041-1726	1460	sp0029	POLYNESIAN KAYAK ADVENTURE S, LLC	\$2,069.39	\$2,069.39
State Parks	NonLandNonBillable	z02	S	FY23	312	01/10/2023	041-1726	1460	sp0029	POLYNESIAN KAYAK ADVENTURE S, LLC	\$2,976.43	\$2,976.43
State Parks	NonLandNonBillable	z02	S	FY23	312	01/11/2023	041-1726	1460	sp0029	POLYNESIAN KAYAK ADVENTURE S, LLC	\$4,443.32	\$4,443.32
State Parks	NonLandNonBillable	z02	S	FY23	312	01/01/2023	041-1726	1460	sp0030	KAYAK ADVENTURE S, INC.	\$1,903.59	\$1,903.59
State Parks	NonLandNonBillable	z02	S	FY23	312	01/03/2023	041-1726	1460	sp0030	KAYAK ADVENTURE S, INC.	\$2,511.82	\$2,511.82

DLNR-DOFAW-LD-SP

State Parks	NonLandNonBillable	z02		S	FY23	312	01/04/2023	041-1726	1460	sp0030	KAYAK ADVENTURE S. INC.	\$4,630.32		\$4,630.32
State Parks	NonLandNonBillable	z02		S	FY23	312	01/05/2023	041-1726	1460	sp0030	KAYAK ADVENTURE S. INC.	\$1,930.43		\$1,930.43
State Parks	NonLandNonBillable	z02		S	FY23	312	01/07/2023	041-1726	1460	sp0030	KAYAK ADVENTURE S. INC.	\$2,218.98		\$2,218.98
State Parks	NonLandNonBillable	z02		S	FY23	312	01/08/2023	041-1726	1460	sp0030	KAYAK ADVENTURE S. INC.	\$1,914.97		\$1,914.97
State Parks	NonLandNonBillable	z02		S	FY23	312	01/10/2023	041-1726	1460	sp0030	KAYAK ADVENTURE S. INC.	\$3,862.46		\$3,862.46
State Parks	NonLandNonBillable	z02		S	FY23	312	01/11/2023	041-1726	1460	sp0030	KAYAK ADVENTURE S. INC.	\$3,703.27		\$3,703.27
State Parks	NonLandNonBillable	z02		S	FY23	312	01/03/2023	041-1726	1460	sp0031	DUKE'S KAYAK ADVENTURE S.	\$4,669.06		\$4,669.06
State Parks	NonLandNonBillable	z02		S	FY23	312	01/04/2023	041-1726	1460	sp0031	DUKE'S KAYAK ADVENTURE S.	\$4,781.70		\$4,781.70
State Parks	NonLandNonBillable	z02		S	FY23	312	01/05/2023	041-1726	1460	sp0031	DUKE'S KAYAK ADVENTURE S.	\$1,884.00		\$1,884.00
State Parks	NonLandNonBillable	z02		S	FY23	312	01/07/2023	041-1726	1460	sp0031	DUKE'S KAYAK ADVENTURE S.	\$2,236.80		\$2,236.80
State Parks	NonLandNonBillable	z02		S	FY23	312	01/08/2023	041-1726	1460	sp0031	DUKE'S KAYAK ADVENTURE S.	\$4,150.42		\$4,150.42
State Parks	NonLandNonBillable	z02		S	FY23	312	01/10/2023	041-1726	1460	sp0031	DUKE'S KAYAK ADVENTURE S.	\$1,366.13		\$1,366.13
State Parks	NonLandNonBillable	z02		S	FY23	312	01/11/2023	041-1726	1460	sp0031	DUKE'S KAYAK ADVENTURE S.	\$3,812.50		\$3,812.50
State Parks	NonLandNonBillable	z02		S	FY23	312	01/01/2023	041-1726	1460	sp0036	PROMOTIONAL CONCEPTS HAWAII, INC.	\$1,864.21		\$1,864.21
State Parks	NonLandNonBillable	z02		S	FY23	312	01/03/2023	041-1726	1460	sp0036	PROMOTIONAL CONCEPTS HAWAII, INC.	\$4,049.03		\$4,049.03
State Parks	NonLandNonBillable	z02		S	FY23	312	01/04/2023	041-1726	1460	sp0036	PROMOTIONAL CONCEPTS HAWAII, INC.	\$4,416.69		\$4,416.69
State Parks	NonLandNonBillable	z02		S	FY23	312	01/07/2023	041-1726	1460	sp0036	PROMOTIONAL CONCEPTS HAWAII, INC.	\$4,193.05		\$4,193.05
State Parks	NonLandNonBillable	z02		S	FY23	312	01/08/2023	041-1726	1460	sp0036	PROMOTIONAL CONCEPTS HAWAII, INC.	\$2,172.68		\$2,172.68
State Parks	NonLandNonBillable	z02		S	FY23	312	01/10/2023	041-1726	1460	sp0036	PROMOTIONAL CONCEPTS HAWAII, INC.	\$3,327.45		\$3,327.45
State Parks	NonLandNonBillable	z02		S	FY23	312	01/11/2023	041-1726	1460	sp0036	PROMOTIONAL CONCEPTS HAWAII, INC.	\$3,191.09		\$3,191.09
State Parks	NonLandNonBillable	z02		S	FY23	312	01/03/2023	041-1726	1460	sp0037	ALII KAYAKS, LLC	\$18,045.52		\$18,045.52
State Parks	NonLandNonBillable	z02		S	FY23	312	01/07/2023	041-1726	1460	sp0037	ALII KAYAKS, LLC	\$2,692.08		\$2,692.08
State Parks	NonLandNonBillable	z02		S	FY23	312	01/08/2023	041-1726	1460	sp0037	ALII KAYAKS, LLC	\$7,770.05		\$7,770.05
State Parks	NonLandNonBillable	z02		S	FY23	312	01/03/2023	041-1726	1460	sp0038	ALII KAYAKS, II	\$18,014.72		\$18,014.72

DLNR-DOFAW-LD-SP

State Parks	NonLandNonBillable	z02		S	FY23	312	01/07/2023	041-1726	1460	sp0038	ALII KAYAKS, II	\$1,883.25		\$1,883.25
State Parks	NonLandNonBillable	z02		S	FY23	312	01/08/2023	041-1726	1460	sp0038	ALII KAYAKS, II	\$5,514.04		\$5,514.04
	NonLandBillable	z01		S	FY23	312	01/01/2023	041-1727	1307	sp0039	THE LODGE AT KOKEE, LLC	\$6,010.62		\$6,010.62
	NonLandBillable	z01		S	FY23	312	01/03/2023	041-1727	1307	sp0039	THE LODGE AT KOKEE, LLC	\$7,172.78		\$7,172.78
	NonLandBillable	z01		S	FY23	312	01/04/2023	041-1727	1307	sp0039	THE LODGE AT KOKEE, LLC	\$11,878.35		\$11,878.35
	NonLandBillable	z01		S	FY23	312	01/05/2023	041-1727	1307	sp0039	THE LODGE AT KOKEE, LLC	\$6,836.34		\$6,836.34
	NonLandBillable	z01		S	FY23	312	01/07/2023	041-1727	1307	sp0039	THE LODGE AT KOKEE, LLC	\$12,657.49		\$12,657.49
	NonLandBillable	z01		S	FY23	312	01/08/2023	041-1727	1307	sp0039	THE LODGE AT KOKEE, LLC	\$6,885.63		\$6,885.63
	NonLandBillable	z01		S	FY23	312	01/10/2023	041-1727	1307	sp0039	THE LODGE AT KOKEE, LLC	\$6,466.85		\$6,466.85
	NonLandBillable	z01		S	FY23	312	01/11/2023	041-1727	1307	sp0039	THE LODGE AT KOKEE, LLC	\$12,811.91		\$12,811.91
	NonLandBillable	z01		S	FY23	312	01/12/2023	041-1727	1307	sp0039	THE LODGE AT KOKEE, LLC	\$5,803.16		\$5,803.16
State Parks	NonLandBillable	z01		S	FY23	312	01/04/2023	011-1720	0251	sp0042	COMPREHENSIVE FAMILY SERVICES KOKUA KALHI VALLEY	\$384.00		\$384.00
State Parks	NonLandNonBillable	z02		S	FY23	312	01/01/2023	041-1726	1460	sp0044	NA PALI KAYAK	\$1,781.80		\$1,781.80
State Parks	NonLandNonBillable	z02		S	FY23	312	01/04/2023	041-1726	1460	sp0044	NA PALI KAYAK	\$5,463.20		\$5,463.20
State Parks	NonLandNonBillable	z02		S	FY23	312	01/12/2023	041-1726	1460	sp0044	NA PALI KAYAK	\$1,110.20		\$1,110.20
State Parks	NonLandNonBillable	z02		S	FY23	312	01/04/2023	041-1726	1460	sp0045	KAYAK KAUAI	\$885.16		\$885.16
State Parks	NonLandNonBillable	z02		S	FY23	312	01/05/2023	041-1726	1460	sp0045	KAYAK KAUAI	\$2,043.64		\$2,043.64
State Parks	NonLandNonBillable	z02		S	FY23	312	01/01/2023	041-1726	1460	sp0046	OUTFITTERS KAUAI	\$342.40		\$342.40
State Parks	NonLandNonBillable	z02		S	FY23	312	01/03/2023	041-1726	1460	sp0046	OUTFITTERS KAUAI	\$228.27		\$228.27
State Parks	NonLandNonBillable	z02		S	FY23	312	01/04/2023	041-1726	1460	sp0046	OUTFITTERS KAUAI	\$148.50		\$148.50
State Parks	NonLandBillable	z01		S	FY23	312	01/03/2023	011-1727	1307	sp0047	CURTIS K, HONG	\$10,853.82		\$10,853.82
State Parks	NonLandBillable	z01		S	FY23	312	01/01/2023	041-1726	1460	sp0065	KAYAK PARTNERS, LLC	\$2,044.86		\$2,044.86
State Parks	NonLandBillable	z01		S	FY23	312	01/03/2023	041-1726	1460	sp0065	KAYAK PARTNERS, LLC	\$3,463.40		\$3,463.40
State Parks	NonLandBillable	z01		S	FY23	312	01/04/2023	041-1726	1460	sp0065	KAYAK PARTNERS, LLC	\$4,124.64		\$4,124.64
State Parks	NonLandBillable	z01		S	FY23	312	01/07/2023	041-1726	1460	sp0065	KAYAK PARTNERS, LLC	\$3,435.53		\$3,435.53
State Parks	NonLandBillable	z01		S	FY23	312	01/08/2023	041-1726	1460	sp0065	KAYAK PARTNERS, LLC	\$1,702.21		\$1,702.21
State Parks	NonLandBillable	z01		S	FY23	312	01/10/2023	041-1726	1460	sp0065	KAYAK PARTNERS, LLC	\$2,538.77		\$2,538.77
State Parks	NonLandBillable	z01		S	FY23	312	01/11/2023	041-1726	1460	sp0065	KAYAK PARTNERS, LLC	\$3,590.32		\$3,590.32
State Parks	NonLandBillable	z01		S	FY23	312	01/03/2023	041-1726	1460	sp0069	NAPALI OUTFITTERS, INC.	\$4,074.66		\$4,074.66
State Parks	NonLandBillable	z01		S	FY23	312	01/04/2023	041-1726	1460	sp0069	NAPALI OUTFITTERS, INC.	\$3,756.24		\$3,756.24
State Parks	NonLandBillable	z01		S	FY23	312	01/05/2023	041-1726	1460	sp0069	NAPALI OUTFITTERS, INC.	\$5,971.80		\$5,971.80

DLNR-DOFAW-LD-SP

State Parks	NonLandBillable	z01		S	FY23	312	01/07/2023	041-1726	1460	sp0069	NAPALI OUTFITTERS, INC.	\$2,162.28	\$2,162.28
State Parks	NonLandBillable	z01		S	FY23	312	01/08/2023	041-1726	1460	sp0069	NAPALI OUTFITTERS, INC.	\$954.60	\$954.60
State Parks	NonLandBillable	z01		S	FY23	312	01/10/2023	041-1726	1460	sp0069	NAPALI OUTFITTERS, INC.	\$1,194.36	\$1,194.36
State Parks	NonLandBillable	z01		S	FY23	312	01/11/2023	041-1726	1460	sp0069	NAPALI OUTFITTERS, INC.	\$759.24	\$759.24
State Parks	NonLandBillable	z01		S	FY23	312	01/12/2023	041-1726	1460	sp0069	NAPALI OUTFITTERS, INC.	\$1,545.12	\$1,545.12
State Parks	NonLandBillable	z01		S	FY23	312	01/03/2023	041-1726	1460	sp0072	WAILUA LLC	\$6,357.00	\$6,357.00
State Parks	NonLandBillable	z01		S	FY23	312	01/04/2023	041-1726	1460	sp0072	WAILUA LLC	\$5,516.05	\$5,516.05
State Parks	NonLandBillable	z01		S	FY23	312	01/05/2023	041-1726	1460	sp0072	WAILUA LLC	\$2,106.46	\$2,106.46
State Parks	NonLandBillable	z01		S	FY23	312	01/07/2023	041-1726	1460	sp0072	WAILUA LLC	\$1,727.11	\$1,727.11
State Parks	NonLandBillable	z01		S	FY23	312	01/08/2023	041-1726	1460	sp0072	WAILUA LLC	\$2,069.39	\$2,069.39
State Parks	NonLandBillable	z01		S	FY23	312	01/10/2023	041-1726	1460	sp0072	WAILUA LLC	\$2,946.45	\$2,946.45
State Parks	NonLandBillable	z01		S	FY23	312	01/11/2023	041-1726	1460	sp0072	WAILUA LLC	\$4,097.26	\$4,097.26
Lease (Land)	4140040380000	k1000223	5(b)	S	FY23	312	01/10/2023	041-1725	1301	sp0100	GARY BALDWIN	\$5,440.00	\$5,440.00
Lease (Land)	4140020280000	k1000133	5(b)	S	FY23	312	01/07/2023	041-1725	1301	sp0101	LUCY A. BLACK ET AL	\$5,440.00	\$5,440.00
Lease (Land)	4140040470000	k1000232	5(b)	S	FY23	312	01/09/2023	041-1725	1301	sp0102	CAMP KOKEE CORP	\$4,400.00	\$4,400.00
Lease (Land)	4140040280000	k1000214	5(b)	S	FY23	312	01/06/2023	041-1725	1301	sp0103	DONN A. CARSWELL	\$5,440.00	\$5,440.00
Lease (Land)	4140020250000	k1000130	5(b)	S	FY23	312	01/07/2023	041-1725	1301	sp0104	KATHRYN M. CASSEL	\$4,400.00	\$4,400.00
Lease (Land)	4140030140000	k1000189	5(b)	S	FY23	312	01/07/2023	041-1725	1301	sp0105	JOEL CAVASSO DENISE	\$5,440.00	\$5,440.00
Lease (Land)	4140040050000	k1000196	5(b)	S	FY23	312	01/07/2023	041-1725	1301	sp0107	CARSWELL	\$5,440.00	\$5,440.00
Lease (Land)	4140040030000	k1000194	5(b)	S	FY23	312	01/03/2023	041-1725	1301	sp0108	ELIZABETH DUNFORD	\$4,400.00	\$4,400.00
Lease (Land)	4140040030000	k1000194	5(b)	S	FY23	312	01/10/2023	041-1725	1301	sp0108	ELIZABETH DUNFORD	\$4,400.00	\$4,400.00
Lease (Land)	4140030160000	k1000190	5(b)	S	FY23	312	01/07/2023	041-1725	1301	sp0110	THOMAS AND CYNTHIA GOFF	\$5,440.00	\$5,440.00
Lease (Land)	4140030090000	k1000184	5(b)	S	FY23	312	01/07/2023	041-1725	1301	sp0111	MICHAEL A. GIVENS (TRUST)	\$7,600.00	\$7,600.00
Lease (Land)	4140040100000	k1000201	5(b)	S	FY23	312	01/07/2023	041-1725	1301	sp0113	KENNETH & CATHARINE HARDING	\$5,480.00	\$5,480.00
Lease (Land)	4140040430000	k1000228	5(b)	S	FY23	312	01/07/2023	041-1725	1301	sp0114	FRANK O. HAY, JR.	\$5,440.00	\$5,440.00
Lease (Land)	4140020150000	k1000122	5(b)	S	FY23	312	01/06/2023	041-1725	1301	sp0115	GLEN HONTZ	\$4,400.00	\$4,400.00
Lease (Land)	4140020610000	k1000159	5(b)	S	FY23	312	01/06/2023	041-1725	1301	sp0117	BERTHA KAWAKAMI ET AL	\$5,440.00	\$5,440.00
Lease (Land)	4140030050000	k1000180	5(b)	S	FY23	312	01/06/2023	041-1725	1301	sp0118	JOHN & CRYSTAL KOCHER	\$4,400.00	\$4,400.00
Lease (Land)	4140040090000	k1000200	5(b)	S	FY23	312	01/09/2023	041-1725	1301	sp0119	FITZGERALD, MICHELLE P.	\$5,440.00	\$5,440.00
Lease (Land)	4140040090000	k1000200	5(b)	S	FY23	312	01/12/2023	041-1725	1301	sp0119	FITZGERALD, MICHELLE P.	\$5,440.00	\$5,440.00
Lease (Land)	4140040540000	k1000239	5(b)	S	FY23	312	01/06/2023	041-1725	1301	sp0120	KOKEE MOUNTAIN HOUSE, INC.	\$5,440.00	\$5,440.00
Lease (Land)	4140040140000	k1000205	5(b)	S	FY23	312	01/06/2023	041-1725	1301	sp0121	LEALANI CORPORATIO N	\$5,440.00	\$5,440.00
Lease (Land)	4140040690000	k1000254	5(b)	S	FY23	312	01/07/2023	041-1725	1301	sp0122	MARAU AND HOBEY BECK	\$7,600.00	\$7,600.00
Lease (Land)	4140020630000	k1000161	5(b)	S	FY23	312	01/07/2023	041-1725	1301	sp0124	ISSAC AND DEBRA HOOKANO	\$4,400.00	\$4,400.00

DLNR-DOFAW-LD-SP

Lease (Land)	4140040040000	k1000195	5(b)	S	FY23	312	01/07/2023	041-1725	1301	sp0125	MILLER ROBERT L LOT 42, 44	\$5,440.00	\$5,440.00
Lease (Land)	4140020310000	k1000136	5(b)	S	FY23	312	01/07/2023	041-1725	1301	sp0126	WAKEFIELD M. & ROBERT M. MIST	\$7,600.00	\$7,600.00
Lease (Land)	4140020850000	k1000173	5(b)	S	FY23	312	01/06/2023	041-1725	1301	sp0127	STANLEY H. MORINAKA	\$4,400.00	\$4,400.00
Lease (Land)	4140020510000	k1000152	5(b)	S	FY23	312	01/07/2023	041-1725	1301	sp0128	KYOSHI & JULIA NAKAYA	\$4,400.00	\$4,400.00
Lease (Land)	4140040590000	k1000244	5(b)	S	FY23	312	01/06/2023	041-1725	1301	sp0130	CORWIN AND JOANNE ACCOBA	\$4,400.00	\$4,400.00
Lease (Land)	4140040680000	k1000253	5(b)	S	FY23	312	01/07/2023	041-1725	1301	sp0131	WILLIAM OLSON	\$4,400.00	\$4,400.00
Lease (Land)	4140020670000	k1000163	5(b)	S	FY23	312	01/07/2023	041-1725	1301	sp0132	WARREN H. ONISHI ET AL	\$4,400.00	\$4,400.00
Lease (Land)	4140040490000	k1000234	5(b)	S	FY23	312	01/07/2023	041-1725	1301	sp0133	RITA PEETERS	\$4,400.00	\$4,400.00
Lease (Land)	4140040160000	k1000206	5(b)	S	FY23	312	01/06/2023	041-1725	1301	sp0134	WENDY J. WICHMAN	\$0.72	\$0.72
Lease (Land)	4140040160000	k1000206	5(b)	S	FY23	312	01/07/2023	041-1725	1301	sp0134	WENDY J. WICHMAN	\$7,600.00	\$7,600.00
Lease (Land)	4140020290000	k1000134	5(b)	S	FY23	312	01/07/2023	041-1725	1301	sp0135	SAMUEL W. PRATT ET AL	\$7,600.00	\$7,600.00
Lease (Land)	4140040130000	k1000204	5(b)	S	FY23	312	01/06/2023	041-1725	1301	sp0136	RUTH ELIZABETH PICCARD	\$5,440.00	\$5,440.00
Lease (Land)	4140040360000	k1000221	5(b)	S	FY23	312	01/06/2023	041-1725	1301	sp0137	KEVIN HUFF	\$5,440.00	\$5,440.00
Lease (Land)	4140040190000	k1000209	5(b)	S	FY23	312	01/08/2023	041-1725	1301	sp0138	RICK RALSTON ET AL (KOEK)	\$7,600.00	\$7,600.00
Lease (Land)	4140030110000	k1000186	5(b)	S	FY23	312	01/06/2023	041-1725	1301	sp0139	KARL L. RAMIREZ	\$4,400.00	\$4,400.00
Lease (Land)	4140020460000	k1000149	5(b)	S	FY23	312	01/06/2023	041-1725	1301	sp0141	JUDITH SAMFORD	\$4,400.00	\$4,400.00
Lease (Land)	4140020460000	k1000149	5(b)	S	FY23	312	01/10/2023	041-1725	1301	sp0141	JUDITH SAMFORD	\$22.00	\$22.00
Lease (Land)	4140030080000	k1000183	5(b)	S	FY23	312	01/06/2023	041-1725	1301	sp0142	SHEEHAN FAMILY LIMITED	\$5,440.00	\$5,440.00
Lease (Land)	4140040550000	k1000240	5(b)	S	FY23	312	01/07/2023	041-1725	1301	sp0143	DONALD K. AND ROSEMARY K. SMYTHE	\$5,440.00	\$5,440.00
Lease (Land)	4140020440000	k1000147	5(b)	S	FY23	312	01/06/2023	041-1725	1301	sp0145	ANNE SUTTON	\$4,400.00	\$4,400.00
Lease (Land)	4140020680000	k1000164	5(b)	S	FY23	312	01/06/2023	041-1725	1301	sp0146	ROBERT T. SWENEY	\$4,400.00	\$4,400.00
Lease (Land)	4140020680000	k1000164	5(b)	S	FY23	312	01/09/2023	041-1725	1301	sp0146	ROBERT T. SWENEY	\$4,400.00	\$4,400.00
Lease (Land)	4140030100000	k1000185	5(b)	S	FY23	312	01/06/2023	041-1725	1301	sp0147	WORKSTAR OCCUPATIONAL HEALTH SYSTEMS INC	\$7,600.00	\$7,600.00
Lease (Land)	4140040580000	k1000243	5(b)	S	FY23	312	01/08/2023	041-1725	1301	sp0149	EDWARD JAMES TAYLOR	\$5,440.00	\$5,440.00
Lease (Land)	4140020270000	k1000132	5(b)	S	FY23	312	01/07/2023	041-1725	1301	sp0150	BRENT AND KAREN OLSON	\$4,400.00	\$4,400.00
Lease (Land)	4140020130000	k1000120	5(b)	S	FY23	312	01/07/2023	041-1725	1301	sp0151	RUTH THOMAS	\$4,400.00	\$4,400.00
Lease (Land)	4140020860000	k1000174	5(b)	S	FY23	312	01/07/2023	041-1725	1301	sp0152	ANNA KNAPP-THUENTE ET AL	\$5,440.00	\$5,440.00
Lease (Land)	4140030030000	k1000178	5(b)	S	FY23	312	01/06/2023	041-1725	1301	sp0154	A.J. & ELIZABETH TOULON	\$5,440.00	\$5,440.00
Lease (Land)	4140040240000	k1000212	5(b)	S	FY23	312	01/06/2023	041-1725	1301	sp0155	WAIMEA GARAGE LTD LOT 58	\$1,600.00	\$1,600.00
Lease (Land)	4140040240000	k1000212	5(b)	S	FY23	312	01/07/2023	041-1725	1301	sp0155	WAIMEA GARAGE LTD LOT 58	\$1,600.00	\$1,600.00
Lease (Land)	4140040240000	k1000212	5(b)	S	FY23	312	01/09/2023	041-1725	1301	sp0155	WAIMEA GARAGE LTD LOT 58	\$2,240.00	\$2,240.00
Lease (Land)	4140040180000	k1000208	5(b)	S	FY23	312	01/10/2023	041-1725	1301	sp0156	WICHMAN, ANTHONY	\$7,600.00	\$7,600.00

DLNR-DOFAW-LD-SP

Lease (Land)	4140040170000	k1000207	5(b)	S	FY23	312	01/07/2023	041-1725	1301	sp0157	WICHMAN, CHARLES RICE JR.	\$7,600.00	\$7,600.00
Lease (Land)	4140040120000	k1000203	5(b)	S	FY23	312	01/06/2023	041-1725	1301	sp0158	GAYLORD & CAROL WILCOX	\$5,440.00	\$5,440.00
Lease (Land)	4140030130000	k1000188	5(b)	S	FY23	312	01/06/2023	041-1725	1301	sp0159	THOMAS B. WILLIAMSON	\$7,600.00	\$7,600.00
Lease (Land)	4140040080000	k1000199	5(b)	S	FY23	312	01/07/2023	041-1725	1301	sp0160	JAMES E. & CYNTHIA E. WILSON	\$5,440.00	\$5,440.00
Lease (Land)	4140030170000	k1000191	5(b)	S	FY23	312	01/07/2023	041-1725	1301	sp0161	KAREN MARIE BELLAVITA	\$7,600.00	\$7,600.00
Lease (Land)	4140030060000	k1000181	5(b)	S	FY23	312	01/06/2023	041-1725	1301	sp0163	NICHOLS BECK	\$5,440.00	\$5,440.00
Lease (Land)	4140020400000	k1000143	5(b)	S	FY23	312	01/08/2023	041-1725	1301	sp0164	EVERETT KALANI HAUMEA	\$4,400.00	\$4,400.00
Lease (Land)	4140030040000	k1000179	5(b)	S	FY23	312	01/06/2023	041-1725	1301	sp0165	WAYNE & DEBORAH JACINTHO	\$5,440.00	\$5,440.00
Lease (Land)	4140020080000	k1000117	5(b)	S	FY23	312	01/06/2023	041-1725	1301	sp0166	IVAN NITTA	\$4,400.00	\$4,400.00
Lease (Land)	4140020430000	k1000146	5(b)	S	FY23	312	01/11/2023	041-1725	1301	sp0167	RUSSELL AND TRACY FU	\$800.00	\$800.00
Lease (Land)	4140040630000	k1000248	5(b)	S	FY23	312	01/07/2023	041-1725	1301	sp0168	WILKINSON, CHRISTINE R.	\$5,440.00	\$5,440.00
Lease (Land)	4140030120000	k1000187	5(b)	S	FY23	312	01/06/2023	041-1725	1301	sp0169	KIKIAOLA LAND CO LTD	\$7,600.00	\$7,600.00
Lease (Land)	4140020520000	k1000153	5(b)	S	FY23	312	01/06/2023	041-1725	1301	sp0170	PAULETTE BURTRNER	\$5,440.00	\$5,440.00
Lease (Land)	4140040500000	k1000235	5(b)	S	FY23	312	01/10/2023	041-1725	1301	sp0171	MALCOLM S. SMITH	\$4,400.00	\$4,400.00
Lease (Land)	4140020230000	k1000128	5(b)	S	FY23	312	01/08/2023	041-1725	1301	sp0173	LAWRENCE C. CABRINHA, TRUSTEE	\$5,440.00	\$5,440.00
Lease (Land)	4140020620000	k1000160	5(b)	S	FY23	312	01/06/2023	041-1725	1301	sp0174	KAPUA O KA MAILE JANAI	\$5,440.00	\$5,440.00
Lease (Land)	4140020180000	k1000124	5(b)	S	FY23	312	01/07/2023	041-1725	1301	sp0175	LEWIS, TARADEN	\$5,440.00	\$5,440.00
Lease (Land)	4140040350000	k1000220	5(b)	S	FY23	312	01/07/2023	041-1725	1301	sp0176	RODNEY AND DEBBIE HOEME	\$5,440.00	\$5,440.00
Lease (Land)	4140020140000	k1000121	5(b)	S	FY23	312	01/08/2023	041-1725	1301	sp0177	AILEEN S. NITTA ET AL	\$4,400.00	\$4,400.00
Lease (Land)	4140040300000	k1000216	5(b)	S	FY23	312	01/07/2023	041-1725	1301	sp0178	GEORGE AND ELIZABETH KAWAMURA	\$5,440.00	\$5,440.00
Lease (Land)	4140020260000	k1000131	5(b)	S	FY23	312	01/07/2023	041-1725	1301	sp0179	KENNETH R. WOOD	\$4,400.00	\$4,400.00
Lease (Land)	4140020540000	k1000155	5(b)	S	FY23	312	01/06/2023	041-1725	1301	sp0180	WILCOX MEMORIAL HOSPITAL	\$7,600.00	\$7,600.00
Lease (Land)	4140040210000	k1000211	5(b)	S	FY23	312	01/06/2023	041-1725	1301	sp0181	RUTH BELMONTE	\$5,440.00	\$5,440.00
Lease (Land)	4140040200000	k1000210	5(b)	S	FY23	312	01/06/2023	041-1725	1301	sp0182	KUMUWELA, INC.	\$5,440.00	\$5,440.00
Lease (Land)	4140040010000	k1000192	5(b)	S	FY23	312	01/06/2023	041-1725	1301	sp0183a	DAVID K. & LINDA A. SPROAT	\$4,400.00	\$4,400.00
Lease (Land)	4140040410000	k1000226	5(b)	S	FY23	312	01/07/2023	041-1725	1301	sp0184	BERT AND VICKI AGOR	\$5,440.00	\$5,440.00
Lease (Land)	4140020350000	k1000139	5(b)	S	FY23	312	01/07/2023	041-1725	1301	sp0185a	SABRA KAUKA	\$5,440.00	\$5,440.00
Lease (Land)	4140020210000	k1000126	5(b)	S	FY23	312	01/06/2023	041-1725	1301	sp0187	ELEANOR SNYDER SUSAN STAYTON ET AL	\$4,400.00	\$4,400.00
Lease (Land)	4140020220000	k1000127	5(b)	S	FY23	312	01/07/2023	041-1725	1301	sp0188	AL	\$4,400.00	\$4,400.00
Lease (Land)	4140020200000	k1000125	5(b)	S	FY23	312	01/06/2023	041-1725	1301	sp0189	KA IMI NAAUAO O HAWAII #13	\$5,440.00	\$5,440.00
Lease (Land)	4140040270000	k1000213	5(b)	S	FY23	312	01/07/2023	041-1725	1301	sp0191	HAWAII CONFERENCE FOUNDATION	\$369.60	\$369.60
Lease (Land)	4140020410000	k1000144	5(b)	S	FY23	312	01/06/2023	041-1725	1301	sp0193	KAUAI CHRISTIAN FELLOWSHIP	\$4,400.00	\$4,400.00

DLNR-DOFAW-LD-SP

Permit (Land)	4140020550000	k1000156	5(b)	S	FY23	312	01/07/2023	041-1725	1301	sp0402	CAMP HALE KOA ASSOCIATION	\$407.23	\$407.23
State Parks	NonLandBillable	z01		S	FY23	312	01/01/2023	028-1716	1213	sp0408	REPUBLIC PARKING NORTHWEST, INC.	\$86,184.48	\$86,184.48
State Parks	NonLandBillable	z01		S	FY23	312	01/02/2023	028-1716	1213	sp0408	REPUBLIC PARKING NORTHWEST, INC.	\$99,496.96	\$99,496.96
State Parks	NonLandBillable	z01		S	FY23	312	01/03/2023	028-1716	1213	sp0408	REPUBLIC PARKING NORTHWEST, INC.	\$134,642.95	\$134,642.95
State Parks	NonLandBillable	z01		S	FY23	312	01/04/2023	028-1716	1213	sp0408	REPUBLIC PARKING NORTHWEST, INC.	\$122,044.80	\$122,044.80
State Parks	NonLandBillable	z01		S	FY23	312	01/06/2023	028-1716	1213	sp0408	REPUBLIC PARKING NORTHWEST, INC.	\$98,358.95	\$98,358.95
State Parks	NonLandBillable	z01		S	FY23	312	01/08/2023	028-1716	1213	sp0408	REPUBLIC PARKING NORTHWEST, INC.	\$78,535.12	\$78,535.12
Lease (Land)	4140030070000	k1000182	5(b)	S	FY23	312	01/07/2023	041-1725	1301	sp0450	ANNETTE T.P. PERREIRA ET AL	\$5,280.00	\$5,280.00
Lease (Land)	4140040070000	k1000198	5(b)	S	FY23	312	01/06/2023	041-1725	1301	sp0451	VANICE M. ARANJO	\$4,720.00	\$4,720.00
Lease (Land)	4140040110000	k1000202	5(b)	S	FY23	312	01/06/2023	041-1725	1301	sp0452	JEFF A. BRANDENBURG	\$3,760.00	\$3,760.00
Lease (Land)	4140040400000	k1000225	5(b)	S	FY23	312	01/09/2023	041-1725	1301	sp0453	WALLACE, MICHAEL	\$14,400.00	\$14,400.00
Lease (Land)	4140040520000	k1000237	5(b)	S	FY23	312	01/07/2023	041-1725	1301	sp0454	JAMES B. & HARVEST EDMONDS	\$6,400.00	\$6,400.00
Lease (Land)	4140040530000	k1000238	5(b)	S	FY23	312	01/08/2023	041-1725	1301	sp0455	JODIE SILVA	\$6,560.00	\$6,560.00
Lease (Land)	4140020120000	k1000119	5(b)	S	FY23	312	01/06/2023	041-1725	1301	sp0456	RONALD AND NOVEAN VALDEZ	\$5,920.00	\$5,920.00
Lease (Land)	4140020480000	k1000151	5(b)	S	FY23	312	01/07/2023	041-1725	1301	sp0457	VERA C. TABE	\$7,760.00	\$7,760.00
Lease (Land)	4140020300000	k1000135	5(b)	S	FY23	312	01/06/2023	041-1725	1301	sp0458	DAVID W. ALEXANDER	\$6,080.00	\$6,080.00
Lease (Land)	4140020360000	k1000140	5(b)	S	FY23	312	01/07/2023	041-1725	1301	sp0459	NEIL J. CLENDENINN	\$11,440.00	\$11,440.00
Lease (Land)	4140020340000	k1000138	5(b)	S	FY23	312	01/06/2023	041-1725	1301	sp0460	YVETTE SCRIBNER	\$6,080.00	\$6,080.00
Lease (Land)	4140020420000	k1000145	5(b)	S	FY23	312	01/07/2023	041-1725	1301	sp0461	LEON GONZALVES, SR.	\$5,920.00	\$5,920.00
Lease (Land)	4140020320000	k1000137	5(b)	S	FY23	312	01/07/2023	041-1725	1301	sp0462	DOUGLAS T. ALLEN	\$8,000.00	\$8,000.00
Lease (Land)	4140020660000	k1000162	5(b)	S	FY23	312	01/07/2023	041-1725	1301	sp0463	DANIELLE RAMOS	\$5,920.00	\$5,920.00
Lease (Land)	4140020710000	k1000166	5(b)	S	FY23	312	01/07/2023	041-1725	1301	sp0464	MARC A. SICIGNANO	\$7,600.00	\$7,600.00
Lease (Land)	4140020760000	k1000169	5(b)	S	FY23	312	01/07/2023	041-1725	1301	sp0465	JOSEPH W. PIMENTAL, SR. ET AL	\$6,000.00	\$6,000.00
State Parks	NonLandBillable	z01		S	FY23	312	01/09/2023	041-1720	0251	sp0466	THE STORYBOOK THEATRE OF HAWAII	\$2,000.00	\$2,000.00
State Parks	NonLandBillable	z01		S	FY23	312	01/02/2023	027-1716	1213	sp0467	DIAMOND PARKING SERVICES, LLC	\$65,437.82	\$65,437.82
State Parks	NonLandBillable	z01		S	FY23	312	01/03/2023	027-1716	1213	sp0467	DIAMOND PARKING SERVICES, LLC	\$70,323.45	\$70,323.45
State Parks	NonLandBillable	z01		S	FY23	312	01/04/2023	027-1716	1213	sp0467	DIAMOND PARKING SERVICES, LLC	\$73,086.07	\$73,086.07



DLNR-DOFAW-LD-SP

State Parks	NonLandBillable	z01		S	FY23	312	01/05/2023	027-1716	1213	sp0467	DIAMOND PARKING SERVICES, LLC	\$128,223.61		\$128,223.61
State Parks	NonLandBillable	z01		S	FY23	312	01/07/2023	027-1716	1213	sp0467	DIAMOND PARKING SERVICES, LLC	\$117,652.55		\$117,652.55
State Parks	NonLandBillable	z01		S	FY23	312	01/09/2023	027-1716	1213	sp0467	DIAMOND PARKING SERVICES, LLC	\$58,945.28		\$58,945.28
State Parks	NonLandBillable	z01		S	FY23	312	01/10/2023	027-1716	1213	sp0467	DIAMOND PARKING SERVICES, LLC	\$122,810.71		\$122,810.71
State Parks	NonLandBillable	z01		S	FY23	312	01/11/2023	027-1716	1213	sp0467	DIAMOND PARKING SERVICES, LLC	\$69,851.28		\$69,851.28
State Parks	NonLandBillable	z01		S	FY23	312	01/01/2023	128-1716	1310	sp0470	PRO PARK, INC.	\$400.00		\$400.00
State Parks	NonLandBillable	z01		S	FY23	312	01/02/2023	128-1716	1310	sp0470	PRO PARK, INC.	\$400.00		\$400.00
State Parks	NonLandBillable	z01		S	FY23	312	01/03/2023	128-1716	1310	sp0470	PRO PARK, INC.	\$400.00		\$400.00
State Parks	NonLandBillable	z01		S	FY23	312	01/04/2023	128-1716	1310	sp0470	PRO PARK, INC.	\$400.00		\$400.00
State Parks	NonLandBillable	z01		S	FY23	312	01/05/2023	128-1716	1310	sp0470	PRO PARK, INC.	\$400.00		\$400.00
State Parks	NonLandBillable	z01		S	FY23	312	01/06/2023	128-1716	1310	sp0470	PRO PARK, INC.	\$400.00		\$400.00
State Parks	NonLandBillable	z01		S	FY23	312	01/07/2023	128-1716	1310	sp0470	PRO PARK, INC.	\$400.00		\$400.00
State Parks	NonLandBillable	z01		S	FY23	312	01/08/2023	128-1716	1310	sp0470	PRO PARK, INC.	\$9,474.01		\$9,474.01
State Parks	NonLandBillable	z01		S	FY23	312	01/09/2023	128-1716	1310	sp0470	PRO PARK, INC.	\$8,423.99		\$8,423.99
State Parks	NonLandBillable	z01		S	FY23	312	01/10/2023	128-1716	1310	sp0470	PRO PARK, INC.	\$10,089.45		\$10,089.45
State Parks	NonLandBillable	z01		S	FY23	312	01/11/2023	128-1716	1310	sp0470	PRO PARK, INC.	\$9,960.71		\$9,960.71
State Parks	NonLandBillable	z01		S	FY23	312	01/12/2023	128-1716	1310	sp0470	PRO PARK, INC.	\$8,336.70		\$8,336.70
State Parks	NonLandBillable	z01		S	FY23	312	01/01/2023	041-1727	1307	sp0501	SMITH'S MOTOR BOAT SERVICE INC.	\$655.50		\$655.50
State Parks	NonLandBillable	z01		S	FY23	312	01/02/2023	041-1727	1307	sp0501	SMITH'S MOTOR BOAT SERVICE INC.	\$655.50		\$655.50
State Parks	NonLandBillable	z01		S	FY23	312	01/03/2023	041-1727	1307	sp0501	SMITH'S MOTOR BOAT SERVICE INC.	\$655.50		\$655.50
State Parks	NonLandBillable	z01		S	FY23	312	01/04/2023	041-1727	1307	sp0501	SMITH'S MOTOR BOAT SERVICE INC.	\$655.50		\$655.50
State Parks	NonLandBillable	z01		S	FY23	312	01/06/2023	041-1727	1307	sp0501	SMITH'S MOTOR BOAT SERVICE INC.	\$1,311.00		\$1,311.00
State Parks	NonLandBillable	z01		S	FY23	312	01/07/2023	041-1727	1307	sp0501	SMITH'S MOTOR BOAT SERVICE INC.	\$655.50		\$655.50
State Parks	NonLandBillable	z01		S	FY23	312	01/08/2023	041-1727	1307	sp0501	SMITH'S MOTOR BOAT SERVICE INC.	\$655.50		\$655.50
State Parks	NonLandBillable	z01		S	FY23	312	01/09/2023	041-1727	1307	sp0501	SMITH'S MOTOR BOAT SERVICE INC.	\$655.50		\$655.50

DLNR-DOFAW-LD-SP

State Parks	NonLandBillable	z01	S	FY23	312	01/11/2023	041-1727	1307	sp0501	SMITH'S MOTOR BOAT SERVICE INC.	\$1,311.00	\$1,311.00
State Parks	NonLandBillable	z01	S	FY23	312	01/12/2023	041-1727	1307	sp0501	SMITH'S MOTOR BOAT SERVICE INC.	\$0.00	\$0.00
State Parks	NonLandBillable	z01	S	FY23	312	01/01/2023	041-1727	1307	sp0502	SMITH'S MOTOR BOAT SERVICE INC.	\$251.17	\$251.17
State Parks	NonLandBillable	z01	S	FY23	312	01/02/2023	041-1727	1307	sp0502	SMITH'S MOTOR BOAT SERVICE INC.	\$251.17	\$251.17
State Parks	NonLandBillable	z01	S	FY23	312	01/03/2023	041-1727	1307	sp0502	SMITH'S MOTOR BOAT SERVICE INC.	\$251.17	\$251.17
State Parks	NonLandBillable	z01	S	FY23	312	01/04/2023	041-1727	1307	sp0502	SMITH'S MOTOR BOAT SERVICE INC.	\$251.17	\$251.17
State Parks	NonLandBillable	z01	S	FY23	312	01/06/2023	041-1727	1307	sp0502	SMITH'S MOTOR BOAT SERVICE INC.	\$502.34	\$502.34
State Parks	NonLandBillable	z01	S	FY23	312	01/07/2023	041-1727	1307	sp0502	SMITH'S MOTOR BOAT SERVICE INC.	\$251.17	\$251.17
State Parks	NonLandBillable	z01	S	FY23	312	01/08/2023	041-1727	1307	sp0502	SMITH'S MOTOR BOAT SERVICE INC.	\$251.17	\$251.17
State Parks	NonLandBillable	z01	S	FY23	312	01/09/2023	041-1727	1307	sp0502	SMITH'S MOTOR BOAT SERVICE INC.	\$251.17	\$251.17
State Parks	NonLandBillable	z01	S	FY23	312	01/11/2023	041-1727	1307	sp0502	SMITH'S MOTOR BOAT SERVICE INC.	\$502.34	\$502.34
State Parks	NonLandBillable	z01	S	FY23	312	01/12/2023	041-1727	1307	sp0502	SMITH'S MOTOR BOAT SERVICE INC.	\$0.00	\$0.00
State Parks	NonLandBillable	z01	S	FY23	312	01/01/2023	041-1727	1307	sp0510	NAPALI OUTFITTERS, INC.	\$3,333.34	\$3,333.34
State Parks	NonLandBillable	z01	S	FY23	312	01/02/2023	041-1727	1307	sp0510	NAPALI OUTFITTERS, INC.	\$3,333.34	\$3,333.34
State Parks	NonLandBillable	z01	S	FY23	312	01/03/2023	041-1727	1307	sp0510	NAPALI OUTFITTERS, INC.	\$3,333.34	\$3,333.34
State Parks	NonLandBillable	z01	S	FY23	312	01/04/2023	041-1727	1307	sp0510	NAPALI OUTFITTERS, INC.	\$3,333.34	\$3,333.34
State Parks	NonLandBillable	z01	S	FY23	312	01/05/2023	041-1727	1307	sp0510	NAPALI OUTFITTERS, INC.	\$3,333.34	\$3,333.34
State Parks	NonLandBillable	z01	S	FY23	312	01/06/2023	041-1727	1307	sp0510	NAPALI OUTFITTERS, INC.	\$3,333.34	\$3,333.34
State Parks	NonLandBillable	z01	S	FY23	312	01/07/2023	041-1727	1307	sp0510	NAPALI OUTFITTERS, INC.	\$3,333.34	\$3,333.34
State Parks	NonLandBillable	z01	S	FY23	312	01/08/2023	041-1727	1307	sp0510	NAPALI OUTFITTERS, INC.	\$3,333.34	\$3,333.34

DLNR-DOFAW-LD-SP

State Parks	NonLandBillable	z01		S	FY23	312	01/09/2023	041-1727	1307	sp0510	NAPALI OUTFITTERS, INC.	\$3,333.34		\$3,333.34
State Parks	NonLandBillable	z01		S	FY23	312	01/10/2023	041-1727	1307	sp0510	NAPALI OUTFITTERS, INC.	\$3,333.34		\$3,333.34
State Parks	NonLandBillable	z01		S	FY23	312	01/11/2023	041-1727	1307	sp0510	NAPALI OUTFITTERS, INC.	\$3,333.34		\$3,333.34
State Parks	NonLandBillable	z01		S	FY23	312	01/12/2023	041-1727	1307	sp0510	NAPALI OUTFITTERS, INC.	\$3,333.34		\$3,333.34
State Parks	NonLandNonBillable	z02		S	FY23	312	01/01/2023	011-1727	1307	sp0521	PACIFIC HISTORIC PARKS	\$22,109.52		\$22,109.52
State Parks	NonLandNonBillable	z02		S	FY23	312	01/03/2023	011-1727	1307	sp0521	PACIFIC HISTORIC PARKS	\$14,911.08		\$14,911.08
State Parks	NonLandNonBillable	z02		S	FY23	312	01/04/2023	011-1727	1307	sp0521	PACIFIC HISTORIC PARKS	\$27,905.26		\$27,905.26
State Parks	NonLandNonBillable	z02		S	FY23	312	01/07/2023	011-1727	1307	sp0521	PACIFIC HISTORIC PARKS	\$33,543.69		\$33,543.69
State Parks	NonLandNonBillable	z02		S	FY23	312	01/08/2023	011-1727	1307	sp0521	PACIFIC HISTORIC PARKS	\$9,122.70		\$9,122.70
State Parks	NonLandNonBillable	z02		S	FY23	312	01/10/2023	011-1727	1307	sp0521	PACIFIC HISTORIC PARKS	\$21,959.99		\$21,959.99
State Parks	NonLandNonBillable	z02		S	FY23	312	01/11/2023	011-1727	1307	sp0521	PACIFIC HISTORIC PARKS	\$26,920.13		\$26,920.13
State Parks	NonLandNonBillable	z02		S	FY23	312	01/01/2023	041-1726	1460	sp0525	KAUAI WATER SKI & SURF CO., INC.	\$1,610.68		\$1,610.68
State Parks	NonLandNonBillable	z02		S	FY23	312	01/07/2023	041-1726	1460	sp0525	KAUAI WATER SKI & SURF CO., INC.	\$1,892.33		\$1,892.33
State Parks	NonLandNonBillable	z02		S	FY23	312	01/03/2023	041-1726	1460	sp0526	OUTFITTERS KAUAI LTD.	\$710.41		\$710.41
State Parks	NonLandNonBillable	z02		S	FY23	312	01/07/2023	041-1726	1460	sp0526	OUTFITTERS KAUAI LTD.	\$3,991.49		\$3,991.49
State Parks	NonLandNonBillable	z02		S	FY23	312	01/08/2023	041-1726	1460	sp0526	OUTFITTERS KAUAI LTD.	\$622.45		\$622.45
State Parks	NonLandNonBillable	z02		S	FY23	312	01/10/2023	041-1726	1460	sp0526	OUTFITTERS KAUAI LTD.	\$951.54		\$951.54
State Parks	NonLandNonBillable	z02		S	FY23	312	01/11/2023	041-1726	1460	sp0526	OUTFITTERS KAUAI LTD.	\$963.13		\$963.13
State Parks	NonLandNonBillable	z02		S	FY23	312	01/03/2023	041-1726	1460	sp0527	WAILUA KAYAK & CANOE, INC.	\$802.00		\$802.00
State Parks	NonLandNonBillable	z02		S	FY23	312	01/05/2023	041-1726	1460	sp0527	WAILUA KAYAK & CANOE, INC.	\$702.31		\$702.31
State Parks	NonLandNonBillable	z02		S	FY23	312	01/07/2023	041-1726	1460	sp0527	WAILUA KAYAK & CANOE, INC.	\$3,834.78		\$3,834.78
State Parks	NonLandNonBillable	z02		S	FY23	312	01/08/2023	041-1726	1460	sp0527	WAILUA KAYAK & CANOE, INC.	\$665.69		\$665.69
State Parks	NonLandNonBillable	z02		S	FY23	312	01/10/2023	041-1726	1460	sp0527	WAILUA KAYAK & CANOE, INC.	\$232.12		\$232.12
State Parks	NonLandNonBillable	z02		S	FY23	312	01/11/2023	041-1726	1460	sp0527	WAILUA KAYAK & CANOE, INC.	\$1,202.51		\$1,202.51
State Parks	NonLandNonBillable	z02		S	FY23	312	01/12/2023	041-1726	1460	sp0527	WAILUA KAYAK & CANOE, INC.	\$741.19		\$741.19
State Parks	NonLandNonBillable	z02		S	FY23	312	01/01/2023	041-1726	1460	sp0528	WAILUA KAYAK ADVENTURE S. LLC	\$168.00		\$168.00
State Parks	NonLandNonBillable	z02		S	FY23	312	01/03/2023	041-1726	1460	sp0528	WAILUA KAYAK ADVENTURE S. LLC	\$485.60		\$485.60
State Parks	NonLandNonBillable	z02		S	FY23	312	01/04/2023	041-1726	1460	sp0528	WAILUA KAYAK ADVENTURE S. LLC	\$352.72		\$352.72

DLNR-DOFAW-LD-SP

State Parks	NonLandNonBillable	z02	S	FY23	312	01/07/2023	041-1726	1460	sp0528	WAILUA KAYAK ADVENTURE S. LLC	\$363.76	\$363.76
State Parks	NonLandNonBillable	z02	S	FY23	312	01/08/2023	041-1726	1460	sp0528	WAILUA KAYAK ADVENTURE S. LLC	\$160.00	\$160.00
State Parks	NonLandNonBillable	z02	S	FY23	312	01/10/2023	041-1726	1460	sp0528	WAILUA KAYAK ADVENTURE S. LLC	\$346.00	\$346.00
State Parks	NonLandNonBillable	z02	S	FY23	312	01/11/2023	041-1726	1460	sp0528	WAILUA KAYAK ADVENTURE S. LLC	\$378.40	\$378.40
State Parks	NonLandNonBillable	z02	S	FY23	312	01/03/2023	041-1726	1460	sp0529	NAPALI OUTFITTERS, INC.	\$614.05	\$614.05
State Parks	NonLandNonBillable	z02	S	FY23	312	01/04/2023	041-1726	1460	sp0529	NAPALI OUTFITTERS, INC.	\$797.57	\$797.57
State Parks	NonLandNonBillable	z02	S	FY23	312	01/05/2023	041-1726	1460	sp0529	NAPALI OUTFITTERS, INC.	\$812.88	\$812.88
State Parks	NonLandNonBillable	z02	S	FY23	312	01/07/2023	041-1726	1460	sp0529	NAPALI OUTFITTERS, INC.	\$458.07	\$458.07
State Parks	NonLandNonBillable	z02	S	FY23	312	01/08/2023	041-1726	1460	sp0529	NAPALI OUTFITTERS, INC.	\$238.49	\$238.49
State Parks	NonLandNonBillable	z02	S	FY23	312	01/10/2023	041-1726	1460	sp0529	NAPALI OUTFITTERS, INC.	\$237.89	\$237.89
State Parks	NonLandNonBillable	z02	S	FY23	312	01/11/2023	041-1726	1460	sp0529	NAPALI OUTFITTERS, INC.	\$160.00	\$160.00
State Parks	NonLandNonBillable	z02	S	FY23	312	01/12/2023	041-1726	1460	sp0529	NAPALI OUTFITTERS, INC.	\$245.02	\$245.02
State Parks	NonLandNonBillable	z02	S	FY23	312	01/01/2023	011-1727	1307	sp0531	BOTTLING GROUP, LLC	\$6,087.27	\$6,087.27
State Parks	NonLandNonBillable	z02	S	FY23	312	01/03/2023	011-1727	1307	sp0531	BOTTLING GROUP, LLC	\$13,799.94	\$13,799.94
State Parks	NonLandNonBillable	z02	S	FY23	312	01/04/2023	011-1727	1307	sp0531	BOTTLING GROUP, LLC	\$6,545.78	\$6,545.78
State Parks	NonLandNonBillable	z02	S	FY23	312	01/05/2023	011-1727	1307	sp0531	BOTTLING GROUP, LLC	\$6,348.34	\$6,348.34
State Parks	NonLandNonBillable	z02	S	FY23	312	01/07/2023	011-1727	1307	sp0531	BOTTLING GROUP, LLC	\$9,700.96	\$9,700.96
State Parks	NonLandNonBillable	z02	S	FY23	312	01/08/2023	011-1727	1307	sp0531	BOTTLING GROUP, LLC	\$5,586.86	\$5,586.86
State Parks	NonLandNonBillable	z02	S	FY23	312	01/01/2023	128-1716	1310	sp0543	PRO PARK INC.	\$412,046.64	\$412,046.64
State Parks	NonLandNonBillable	z02	S	FY23	312	01/02/2023	128-1716	1310	sp0543	PRO PARK INC.	\$441,374.54	\$441,374.54
State Parks	NonLandNonBillable	z02	S	FY23	312	01/03/2023	128-1716	1310	sp0543	PRO PARK INC.	\$338,422.88	\$338,422.88
State Parks	NonLandNonBillable	z02	S	FY23	312	01/04/2023	128-1716	1310	sp0543	PRO PARK INC.	\$291,110.51	\$291,110.51
State Parks	NonLandNonBillable	z02	S	FY23	312	01/05/2023	128-1716	1310	sp0543	PRO PARK INC.	\$302,274.98	\$302,274.98
State Parks	NonLandNonBillable	z02	S	FY23	312	01/06/2023	128-1716	1310	sp0543	PRO PARK INC.	\$314,847.48	\$314,847.48
State Parks	NonLandNonBillable	z02	S	FY23	312	01/07/2023	128-1716	1310	sp0543	PRO PARK INC.	\$332,179.94	\$332,179.94
State Parks	NonLandNonBillable	z02	S	FY23	312	01/08/2023	128-1716	1310	sp0543	PRO PARK INC.	\$156,847.66	\$156,847.66
State Parks	NonLandBillable	z01	S	FY23	312	01/01/2023	003-1716	1213	sp0544	DIAMOND PARKING SERVICES, LLC	\$19,418.83	\$19,418.83
State Parks	NonLandBillable	z01	S	FY23	312	01/02/2023	003-1716	1213	sp0544	DIAMOND PARKING SERVICES, LLC	\$18,038.85	\$18,038.85
State Parks	NonLandBillable	z01	S	FY23	312	01/03/2023	003-1716	1213	sp0544	DIAMOND PARKING SERVICES, LLC	\$26,668.21	\$26,668.21
State Parks	NonLandBillable	z01	S	FY23	312	01/04/2023	003-1716	1213	sp0544	DIAMOND PARKING SERVICES, LLC	\$29,321.46	\$29,321.46

DLNR-DOFAW-LD-SP

State Parks	NonLandBillable	z01		S	FY23	312	01/05/2023	003-1716	1213	sp0544	DIAMOND PARKING SERVICES, LLC	\$24,573.14		\$24,573.14
State Parks	NonLandBillable	z01		S	FY23	312	01/06/2023	003-1716	1213	sp0544	DIAMOND PARKING SERVICES, LLC	\$19,158.83		\$19,158.83
State Parks	NonLandBillable	z01		S	FY23	312	01/07/2023	003-1716	1213	sp0544	DIAMOND PARKING SERVICES, LLC	\$21,504.37		\$21,504.37
State Parks	NonLandBillable	z01		S	FY23	312	01/08/2023	003-1716	1213	sp0544	DIAMOND PARKING SERVICES, LLC	\$21,852.66		\$21,852.66
State Parks	NonLandBillable	z01		S	FY23	312	01/09/2023	003-1716	1213	sp0544	DIAMOND PARKING SERVICES, LLC	\$34,428.51		\$34,428.51
State Parks	NonLandBillable	z01		S	FY23	312	01/10/2023	003-1716	1213	sp0544	DIAMOND PARKING SERVICES, LLC	\$12,060.43		\$12,060.43
State Parks	NonLandBillable	z01		S	FY23	312	01/12/2023	003-1716	1213	sp0544	DIAMOND PARKING SERVICES, LLC	\$20,955.02		\$20,955.02
State Parks	NonLandBillable	z01		S	FY23	312	01/02/2023	028-1716	1213	sp0545	DIAMOND PARKING SERVICES, LLC	\$146,658.06		\$146,658.06
State Parks	NonLandBillable	z01		S	FY23	312	01/03/2023	028-1716	1213	sp0545	DIAMOND PARKING SERVICES, LLC	\$178,692.76		\$178,692.76
State Parks	NonLandBillable	z01		S	FY23	312	01/04/2023	028-1716	1213	sp0545	DIAMOND PARKING SERVICES, LLC	\$163,684.28		\$163,684.28
State Parks	NonLandBillable	z01		S	FY23	312	01/05/2023	028-1716	1213	sp0545	DIAMOND PARKING SERVICES, LLC	\$240,372.83		\$240,372.83
State Parks	NonLandBillable	z01		S	FY23	312	01/07/2023	028-1716	1213	sp0545	DIAMOND PARKING SERVICES, LLC	\$233,093.55		\$233,093.55
State Parks	NonLandBillable	z01		S	FY23	312	01/09/2023	028-1716	1213	sp0545	DIAMOND PARKING SERVICES, LLC	\$218,725.19		\$218,725.19
State Parks	NonLandBillable	z01		S	FY23	312	01/10/2023	028-1716	1213	sp0545	DIAMOND PARKING SERVICES, LLC	\$129,805.33		\$129,805.33
State Parks	NonLandBillable	z01		S	FY23	312	01/11/2023	028-1716	1213	sp0545	DIAMOND PARKING SERVICES, LLC	\$119,706.38		\$119,706.38
Permit (Land)	4390040080000	k3000285	5(b)	S	FY23	312	01/07/2023	041-1721	0252	sp0546	MICHAEL AND LELAND FERNANDES	\$384.00		\$384.00
Permit (Land)	4390040010000	k3000252	5(b)	S	FY23	312	01/07/2023	041-1721	0252	sp0547	MICHAEL AND LELAND FERNANDES	\$364.80		\$364.80
State Parks	NonLandBillable	z01		S	FY23	312	01/02/2023	011-1721	0252	sp0550	GO HOLOHOLO, INC.	\$6,400.00		\$6,400.00
State Parks	NonLandBillable	z01		S	FY23	312	01/04/2023	011-1721	0252	sp0550	GO HOLOHOLO, INC.	\$16,000.00		\$16,000.00
State Parks	NonLandBillable	z01		S	FY23	312	01/07/2023	011-1721	0252	sp0550	GO HOLOHOLO, INC.	\$6,400.00		\$6,400.00
State Parks	NonLandBillable	z01		S	FY23	312	01/08/2023	011-1721	0252	sp0550	GO HOLOHOLO, INC.	\$6,400.00		\$6,400.00
State Parks	NonLandBillable	z01		S	FY23	312	01/10/2023	011-1721	0252	sp0550	GO HOLOHOLO, INC.	\$3,200.00		\$3,200.00
State Parks	NonLandBillable	z01		S	FY23	312	01/11/2023	011-1721	0252	sp0550	GO HOLOHOLO, INC.	\$6,400.00		\$6,400.00

DLNR-DOFAW-LD-SP

State Parks	NonLandBillable	z01		S	FY23	312	01/01/2023	048-1716	1213	sp0555	REPUBLIC PARKING NORTHWEST, LLC	\$231,758.04		\$231,758.04
State Parks	NonLandBillable	z01		S	FY23	312	01/02/2023	048-1716	1213	sp0555	REPUBLIC PARKING NORTHWEST, LLC	\$239,298.04		\$239,298.04
State Parks	NonLandBillable	z01		S	FY23	312	01/03/2023	048-1716	1213	sp0555	REPUBLIC PARKING NORTHWEST, LLC	\$268,772.73		\$268,772.73
State Parks	NonLandBillable	z01		S	FY23	312	01/04/2023	048-1716	1213	sp0555	REPUBLIC PARKING NORTHWEST, LLC	\$233,032.47		\$233,032.47
State Parks	NonLandBillable	z01		S	FY23	312	01/05/2023	048-1716	1213	sp0555	REPUBLIC PARKING NORTHWEST, LLC	\$224,913.77		\$224,913.77
State Parks	NonLandBillable	z01		S	FY23	312	01/06/2023	048-1716	1213	sp0555	REPUBLIC PARKING NORTHWEST, LLC	\$215,907.77		\$215,907.77
State Parks	NonLandBillable	z01		S	FY23	312	01/07/2023	048-1716	1213	sp0555	REPUBLIC PARKING NORTHWEST, LLC	\$198,706.15		\$198,706.15
State Parks	NonLandBillable	z01		S	FY23	312	01/08/2023	048-1716	1213	sp0555	REPUBLIC PARKING NORTHWEST, LLC	\$205,986.82		\$205,986.82
State Parks	NonLandBillable	z01		S	FY23	312	01/01/2023	041-1726	1460	sp8701	LADY ANN CRUISES	\$5,794.06		\$5,794.06
State Parks	NonLandBillable	z01		S	FY23	312	01/03/2023	041-1726	1460	sp8701	LADY ANN CRUISES	\$6,083.24		\$6,083.24
State Parks	NonLandBillable	z01		S	FY23	312	01/04/2023	041-1726	1460	sp8701	LADY ANN CRUISES	\$10,152.61		\$10,152.61
State Parks	NonLandBillable	z01		S	FY23	312	01/05/2023	041-1726	1460	sp8701	LADY ANN CRUISES	\$2,486.89		\$2,486.89
State Parks	NonLandBillable	z01		S	FY23	312	01/07/2023	041-1726	1460	sp8701	LADY ANN CRUISES	\$1,255.64		\$1,255.64
State Parks	NonLandBillable	z01		S	FY23	312	01/08/2023	041-1726	1460	sp8701	LADY ANN CRUISES	\$1,830.29		\$1,830.29
State Parks	NonLandBillable	z01		S	FY23	312	01/10/2023	041-1726	1460	sp8701	LADY ANN CRUISES	\$2,301.64		\$2,301.64
State Parks	NonLandBillable	z01		S	FY23	312	01/11/2023	041-1726	1460	sp8701	LADY ANN CRUISES	\$4,494.45		\$4,494.45
Permit (Land)	4420030030000	k4000087	5(b)	S	FY23	312	01/01/2023	041-1721	0252	srp7308	MARY THRONAS, TRUSTEE	\$201.60		\$201.60
Permit (Land)	4420030030000	k4000087	5(b)	S	FY23	312	01/03/2023	041-1721	0252	srp7308	MARY THRONAS, TRUSTEE	\$100.80		\$100.80
Permit (Land)	4420030030000	k4000087	5(b)	S	FY23	312	01/06/2023	041-1721	0252	srp7308	MARY THRONAS, TRUSTEE	\$67.20		\$67.20
Permit (Land)	4420030030000	k4000087	5(b)	S	FY23	312	01/07/2023	041-1721	0252	srp7308	MARY THRONAS, TRUSTEE	\$100.80		\$100.80
Permit (Land)	4420030030000	k4000087	5(b)	S	FY23	312	01/10/2023	041-1721	0252	srp7308	MARY THRONAS, TRUSTEE	\$67.20		\$67.20
	NonLandNonBillable	z02		S	FY23	316	01/01/2023		0252		NON-TENANT	\$9,750.00		\$9,750.00
	NonLandNonBillable	z02		S	FY23	316	01/02/2023		0252		NON-TENANT	\$300.00		\$300.00
	NonLandNonBillable	z02		S	FY23	316	01/03/2023		0252		NON-TENANT	\$160.00		\$160.00
	NonLandNonBillable	z02		S	FY23	316	01/04/2023		0251		NON-TENANT	\$200.00		\$200.00
	NonLandNonBillable	z02		S	FY23	316	01/04/2023		0252		NON-TENANT	\$1,722.60		\$1,722.60
	NonLandNonBillable	z02		S	FY23	316	01/06/2023		0252		NON-TENANT	\$1,141.60		\$1,141.60
	NonLandNonBillable	z02		S	FY23	316	01/08/2023		0252		NON-TENANT	\$1,473.70		\$1,473.70
	NonLandNonBillable	z02		S	FY23	316	01/09/2023		0252		NON-TENANT	\$1,037.20		\$1,037.20
	NonLandNonBillable	z02		S	FY23	316	01/10/2023		0252		NON-TENANT	\$348.00		\$348.00
	NonLandNonBillable	z02		S	FY23	316	01/11/2023		0252		NON-TENANT	\$1,008.20		\$1,008.20
	NonLandNonBillable	z02		S	FY23	316	01/12/2023		0252		NON-TENANT	\$13,800.00		\$13,800.00
Lease (Land)	322037052_092_093	h2000954	5(b)	S	FY23	316	01/04/2023	136-1720	0251	gl3583	YAMADA CONSOLIDATED, INC.	\$34,320.00		\$34,320.00
Lease (Land)	322037052_092_093	h2000954	5(b)	S	FY23	316	01/10/2023	136-1720	0251	gl3583	YAMADA CONSOLIDATED, INC.	\$34,320.00		\$34,320.00
Lease (Land)	3220490170000	h2000416	5(b)	S	FY23	316	01/06/2023	136-1720	0251	gl3591	JIEYU SHEPARD	\$5,820.00		\$5,820.00
Lease (Land)	3220490170000	h2000416	5(b)	S	FY23	316	01/12/2023	136-1720	0251	gl3591	JIEYU SHEPARD	\$5,820.00		\$5,820.00
Lease (Land)	322032067_078	h2000955	5(b)	S	FY23	316	01/01/2023	136-1720	0251	gl3592	HAWAII PLANING MILL, LTD.	\$13,466.40		\$13,466.40

DLNR-DOFAW-LD-SP

Lease (Land)	322032067.078	h2000955	5(b)	S	FY23	316	01/07/2023	136-1720	0251	gl3592	HAWAII PLANING MILL, LTD.	\$13,466.40	\$13,466.40
Lease (Land)	3220490120000	h2000411	5(b)	S	FY23	316	01/06/2023	136-1720	0251	gl3593	HILO AUTOMOTIVE SUPPLY CENTER	\$6,784.00	\$6,784.00
Lease (Land)	3220490120000	h2000411	5(b)	S	FY23	316	01/12/2023	136-1720	0251	gl3593	HILO AUTOMOTIVE SUPPLY CENTER	\$6,784.00	\$6,784.00
Lease (Land)	3220500860000	h2000432	5(b)	S	FY23	316	01/01/2023	136-1720	0251	gl3595	HEIDE & COOK, LLC	\$4,100.00	\$4,100.00
Lease (Land)	3220500860000	h2000432	5(b)	S	FY23	316	01/07/2023	136-1720	0251	gl3595	HEIDE & COOK, LLC	\$4,100.00	\$4,100.00
Lease (Land)	3220490110000	h2000410	5(b)	S	FY23	316	01/02/2023	136-1720	0251	gl3596	PARADISE PLANTS HOME AND GARDEN CENTRAL LLC	\$6,000.00	\$6,000.00
Lease (Land)	3220490110000	h2000410	5(b)	S	FY23	316	01/07/2023	136-1720	0251	gl3596	PARADISE PLANTS HOME AND GARDEN CENTRAL LLC	\$6,000.00	\$6,000.00
Lease (Land)	3220500850000	h2000431	5(b)	S	FY23	316	01/01/2023	136-1720	0251	gl3598	MAUNA KEA INFRARED, LLC	\$4,704.00	\$4,704.00
Lease (Land)	3220500850000	h2000431	5(b)	S	FY23	316	01/06/2023	136-1720	0251	gl3598	MAUNA KEA INFRARED, LLC	\$4,704.00	\$4,704.00
Lease (Land)	3220500900000	h2000433	5(b)	S	FY23	316	01/07/2023	136-1720	0251	gl3599	CENTRAL SUPPLY, INC.	\$11,137.50	\$11,137.50
Lease (Land)	3220500900000	h2000433	5(b)	S	FY23	316	01/12/2023	136-1720	0251	gl3599	CENTRAL SUPPLY, INC.	\$11,137.50	\$11,137.50
Lease (Land)	3220500970000	h2000437	5(b)	S	FY23	316	01/06/2023	136-1720	0251	gl3600	HILO MECHANICAL, INC.	\$6,000.00	\$6,000.00
Lease (Land)	3220500970000	h2000437	5(b)	S	FY23	316	01/12/2023	136-1720	0251	gl3600	HILO MECHANICAL, INC.	\$6,000.00	\$6,000.00
Lease (Land)	3220490070000	h2000408	5(b)	S	FY23	316	01/06/2023	136-1720	0251	gl3601	COCA-COLA BOTTLING OF HAWAII, LLC	\$11,880.00	\$11,880.00
Lease (Land)	322049015.016	h2000956	5(b)	S	FY23	316	01/06/2023	136-1720	0251	gl3603	JIEYU SHEPARD	\$9,881.20	\$9,881.20
Lease (Land)	322049015.016	h2000956	5(b)	S	FY23	316	01/12/2023	136-1720	0251	gl3603	JIEYU SHEPARD	\$9,881.20	\$9,881.20
Lease (Land)	3220490020000	h2000405	5(b)	S	FY23	316	01/01/2023	136-1720	0251	gl3604	ROGER ANTONIO	\$4,364.00	\$4,364.00
Lease (Land)	3220490020000	h2000405	5(b)	S	FY23	316	01/07/2023	136-1720	0251	gl3604	ROGER ANTONIO	\$4,364.00	\$4,364.00
Lease (Land)	3220490020000	h2000405	5(b)	S	FY23	316	01/12/2023	136-1720	0251	gl3604	ROGER ANTONIO	\$4,364.00	\$4,364.00
Lease (Land)	3220500960000	h2000436	5(b)	S	FY23	316	01/06/2023	136-1720	0251	gl3606	THE FOOD BASKET, INC.	\$1,200.00	\$1,200.00
Lease (Land)	322032068.070	h2000957	5(b)	S	FY23	316	01/01/2023	136-1720	0251	gl3609	HAWAII PLANING MILL LTD.	\$30,524.00	\$30,524.00
Lease (Land)	322032068.070	h2000957	5(b)	S	FY23	316	01/07/2023	136-1720	0251	gl3609	HAWAII PLANING MILL LTD.	\$30,524.00	\$30,524.00
Lease (Land)	3220320210000	h2000348	5(b)	S	FY23	316	01/01/2023	136-1720	0251	gl3611	HAWAII PLANING MILL, LTD.	\$32,319.60	\$32,319.60
Lease (Land)	3220320210000	h2000348	5(b)	S	FY23	316	01/07/2023	136-1720	0251	gl3611	HAWAII PLANING MILL, LTD.	\$32,319.60	\$32,319.60
Lease (Land)	3220490130000	h2000412	5(b)	S	FY23	316	01/01/2023	136-1720	0251	gl3619	MATTOS ELECTRIC, LLC	\$6,048.00	\$6,048.00
Lease (Land)	3220490130000	h2000412	5(b)	S	FY23	316	01/07/2023	136-1720	0251	gl3619	MATTOS ELECTRIC, LLC	\$6,048.00	\$6,048.00
Lease (Land)	3220490040000	h2000406	5(b)	S	FY23	316	01/01/2023	136-1720	0251	gl3620	CHIKA NAKANO REPAIR SHOP, INC.	\$11,040.00	\$11,040.00

DLNR-DOFAW-LD-SP

Lease (Land)	3220490040000	h2000406	5(b)	S	FY23	316	01/07/2023	136-1720	0251	gl3620	CHIKA NAKANO REPAIR SHOP, INC.	\$11,040.00	\$11,040.00
Lease (Land)	3220490060000	h2000407	5(b)	S	FY23	316	01/02/2023	136-1720	0251	gl3621	CRESCENT CITY PROPERTIES, INC.	\$13,640.00	\$13,640.00
Lease (Land)	3220490060000	h2000407	5(b)	S	FY23	316	01/08/2023	136-1720	0251	gl3621	CRESCENT CITY PROPERTIES, INC.	\$13,640.00	\$13,640.00
Lease (Land)	3220500950000	h2000435	5(b)	S	FY23	316	01/03/2023	136-1720	0251	gl3622	HIROSHI & NAOE MATSUBARA	\$5,240.00	\$5,240.00
Lease (Land)	3220500950000	h2000435	5(b)	S	FY23	316	01/09/2023	136-1720	0251	gl3622	HIROSHI & NAOE MATSUBARA	\$5,240.00	\$5,240.00
Lease (Land)	3220500980000	h2000438	5(b)	S	FY23	316	01/02/2023	136-1720	0251	gl3670	MACHIDA INC.	\$5,600.00	\$5,600.00
Lease (Land)	3220500980000	h2000438	5(b)	S	FY23	316	01/08/2023	136-1720	0251	gl3670	MACHIDA INC.	\$5,600.00	\$5,600.00
Lease (Land)	3220500150000	h2000421	5(b)	S	FY23	316	01/01/2023	136-1720	0251	gl3716	HAWAIIAN FRESH PRODUCTS, INC.	\$1,533.34	\$1,533.34
Lease (Land)	3220500150000	h2000421	5(b)	S	FY23	316	01/02/2023	136-1720	0251	gl3716	HAWAIIAN FRESH PRODUCTS, INC.	\$1,533.34	\$1,533.34
Lease (Land)	3220500150000	h2000421	5(b)	S	FY23	316	01/03/2023	136-1720	0251	gl3716	HAWAIIAN FRESH PRODUCTS, INC.	\$1,533.34	\$1,533.34
Lease (Land)	3220500150000	h2000421	5(b)	S	FY23	316	01/04/2023	136-1720	0251	gl3716	HAWAIIAN FRESH PRODUCTS, INC.	\$2,223.37	\$2,223.37
Lease (Land)	3220500150000	h2000421	5(b)	S	FY23	316	01/05/2023	136-1720	0251	gl3716	HAWAIIAN FRESH PRODUCTS, INC.	\$1,533.34	\$1,533.34
Lease (Land)	3220500150000	h2000421	5(b)	S	FY23	316	01/06/2023	136-1720	0251	gl3716	HAWAIIAN FRESH PRODUCTS, INC.	\$2,033.64	\$2,033.64
Lease (Land)	3220500150000	h2000421	5(b)	S	FY23	316	01/07/2023	136-1720	0251	gl3716	HAWAIIAN FRESH PRODUCTS, INC.	\$1,533.34	\$1,533.34
Lease (Land)	3220500150000	h2000421	5(b)	S	FY23	316	01/08/2023	136-1720	0251	gl3716	HAWAIIAN FRESH PRODUCTS, INC.	\$1,533.34	\$1,533.34
Lease (Land)	3220500150000	h2000421	5(b)	S	FY23	316	01/10/2023	136-1720	0251	gl3716	HAWAIIAN FRESH PRODUCTS, INC.	\$3,066.68	\$3,066.68
Lease (Land)	3220500150000	h2000421	5(b)	S	FY23	316	01/12/2023	136-1720	0251	gl3716	HAWAIIAN FRESH PRODUCTS, INC.	\$1,533.34	\$1,533.34
Lease (Land)	3220580140000	h2000484	5(b)	S	FY23	316	01/02/2023	136-1720	0251	gl3742	JH MOKU OLA, LLC	\$21,005.91	\$21,005.91
Lease (Land)	3220580140000	h2000484	5(b)	S	FY23	316	01/05/2023	136-1720	0251	gl3742	JH MOKU OLA, LLC	\$21,005.91	\$21,005.91
Lease (Land)	3220580140000	h2000484	5(b)	S	FY23	316	01/07/2023	136-1720	0251	gl3742	JH MOKU OLA, LLC	\$21,005.91	\$21,005.91
Lease (Land)	3220580140000	h2000484	5(b)	S	FY23	316	01/11/2023	136-1720	0251	gl3742	JH MOKU OLA, LLC	\$21,005.91	\$21,005.91
Lease (Land)	3220500760000	h2000424	5(b)	S	FY23	316	01/03/2023	136-1720	0251	gl3750	JIEYU SHEPARD	\$2,710.00	\$2,710.00
Lease (Land)	3220500760000	h2000424	5(b)	S	FY23	316	01/06/2023	136-1720	0251	gl3750	JIEYU SHEPARD	\$2,710.00	\$2,710.00
Lease (Land)	3220500760000	h2000424	5(b)	S	FY23	316	01/09/2023	136-1720	0251	gl3750	JIEYU SHEPARD	\$2,710.00	\$2,710.00
Lease (Land)	3220500760000	h2000424	5(b)	S	FY23	316	01/12/2023	136-1720	0251	gl3750	JIEYU SHEPARD	\$2,710.00	\$2,710.00
Lease (Land)	4450110460000	k4000179	5(b)	S	FY23	316	01/04/2023	156-1720	0251	gl3832	HOTEL CORAL REEF, LLC	\$51,600.00	\$51,600.00
Lease (Land)	4450110460000	k4000179	5(b)	S	FY23	316	01/10/2023	156-1720	0251	gl3832	HOTEL CORAL REEF, LLC	\$51,600.00	\$51,600.00



DLNR-DOFAW-LD-SP

Lease (Land)	3220500930000	h2000434	5(b)	S	FY23	316	01/02/2023	136-1720	0251	gl3875	ALTERNATIVE ENERGY MARKETING, INC.	\$5,320.00	\$5,320.00
Lease (Land)	3220500930000	h2000434	5(b)	S	FY23	316	01/05/2023	136-1720	0251	gl3875	ALTERNATIVE ENERGY MARKETING, INC.	\$5,320.00	\$5,320.00
Lease (Land)	3220500930000	h2000434	5(b)	S	FY23	316	01/07/2023	136-1720	0251	gl3875	ALTERNATIVE ENERGY MARKETING, INC.	\$5,320.00	\$5,320.00
Lease (Land)	3220500930000	h2000434	5(b)	S	FY23	316	01/10/2023	136-1720	0251	gl3875	ALTERNATIVE ENERGY MARKETING, INC.	\$5,320.00	\$5,320.00
Lease (Land)	322058020,021,022	h2000961	5(b)	S	FY23	316	01/01/2023	136-1720	0251	gl3925	HAWAII ELECTRIC LIGHT CO. INC.	\$26,969.00	\$26,969.00
Lease (Land)	322058020,021,022	h2000961	5(b)	S	FY23	316	01/04/2023	136-1720	0251	gl3925	HAWAII ELECTRIC LIGHT CO. INC.	\$26,969.00	\$26,969.00
Lease (Land)	322058020,021,022	h2000961	5(b)	S	FY23	316	01/07/2023	136-1720	0251	gl3925	HAWAII ELECTRIC LIGHT CO. INC.	\$26,969.00	\$26,969.00
Lease (Land)	322058020,021,022	h2000961	5(b)	S	FY23	316	01/11/2023	136-1720	0251	gl3925	HAWAII ELECTRIC LIGHT CO. INC.	\$26,969.00	\$26,969.00
Lease (Land)	3220370660000	h2000377	5(b)	S	FY23	316	01/10/2023	136-1720	0251	gl3935	ALAN R. NAGAKURA, TRUSTEE	\$7,680.00	\$7,680.00
Lease (Land)	3220370660000	h2000377	5(b)	S	FY23	316	01/11/2023	136-1720	0251	gl3935	ALAN R. NAGAKURA, TRUSTEE	\$15,360.00	\$15,360.00
Lease (Land)	3210030050000	h2000005	5(b)	S	FY23	316	01/01/2023	136-1720	0251	gl3961	HILLO-HAWAIIAN ASSOCIATES, INC.	\$74,160.00	\$74,160.00
Lease (Land)	3210030050000	h2000005	5(b)	S	FY23	316	01/03/2023	136-1720	0251	gl3961	HILLO-HAWAIIAN ASSOCIATES, INC.	\$22,471.64	\$22,471.64
Lease (Land)	3210030050000	h2000005	5(b)	S	FY23	316	01/06/2023	136-1720	0251	gl3961	HILLO-HAWAIIAN ASSOCIATES, INC.	\$74,160.00	\$74,160.00
Lease (Land)	3210030050000	h2000005	5(b)	S	FY23	316	01/11/2023	136-1720	0251	gl3961	HILLO-HAWAIIAN ASSOCIATES, INC.	\$112,941.42	\$112,941.42
Lease (Land)	322058029,030	h2000962	5(b)	S	FY23	316	01/01/2023	136-1720	0251	gl3999	MS AUTO, INC.	\$7,760.00	\$7,760.00
Lease (Land)	322058029,030	h2000962	5(b)	S	FY23	316	01/04/2023	136-1720	0251	gl3999	MS AUTO, INC.	\$7,760.00	\$7,760.00
Lease (Land)	322058029,030	h2000962	5(b)	S	FY23	316	01/07/2023	136-1720	0251	gl3999	MS AUTO, INC.	\$7,760.00	\$7,760.00
Lease (Land)	322058029,030	h2000962	5(b)	S	FY23	316	01/10/2023	136-1720	0251	gl3999	MS AUTO, INC.	\$7,760.00	\$7,760.00
Lease (Land)	1410130100000	o4000176	5(b)	S	FY23	316	01/01/2023	126-1720	0251	gl4095	OLOMANA GOLF LINKS, INC.	\$28,000.00	\$28,000.00
Lease (Land)	1410130100000	o4000176	5(b)	S	FY23	316	01/03/2023	126-1720	0251	gl4095	OLOMANA GOLF LINKS, INC.	\$28,000.00	\$28,000.00
Lease (Land)	1410130100000	o4000176	5(b)	S	FY23	316	01/06/2023	126-1720	0251	gl4095	OLOMANA GOLF LINKS, INC.	\$28,000.00	\$28,000.00
Lease (Land)	1410130100000	o4000176	5(b)	S	FY23	316	01/10/2023	126-1720	0251	gl4095	OLOMANA GOLF LINKS, INC.	\$28,000.00	\$28,000.00
Lease (Land)	3220580330000	h2000501	5(b)	S	FY23	316	01/01/2023	136-1720	0251	gl4201	STEPHEN HAROLD FRANK, TRUSTEE	\$3,595.74	\$3,595.74
Lease (Land)	3220580330000	h2000501	5(b)	S	FY23	316	01/06/2023	136-1720	0251	gl4201	STEPHEN HAROLD FRANK, TRUSTEE	\$3,595.74	\$3,595.74
Lease (Land)	3220580330000	h2000501	5(b)	S	FY23	316	01/10/2023	136-1720	0251	gl4201	STEPHEN HAROLD FRANK, TRUSTEE	\$7,191.48	\$7,191.48

DLNR-DOFAW-LD-SP

Lease (Water)	363001002.004_006	h5000133	5(b)	S	FY23	316	01/04/2023	038-1723	0256	gl4203	PARKER RANCH, INC.	\$26.04	\$26.04
Lease (Water)	363001002.004_006	h5000133	5(b)	S	FY23	316	01/06/2023	038-1723	0256	gl4203	PARKER RANCH, INC.	\$63.97	\$63.97
Lease (Land)	2390040290000	m3000343	5(b)	S	FY23	316	01/02/2023	146-1720	0251	gl4212	RUBY & SONS HOSPITALITY LLC	\$104,000.00	\$104,000.00
Lease (Land)	2390040290000	m3000343	5(b)	S	FY23	316	01/08/2023	146-1720	0251	gl4212	RUBY & SONS HOSPITALITY LLC	\$103,700.00	\$103,700.00
Lease (Land)	3220580250000	h2000493	5(b)	S	FY23	316	01/03/2023	136-1720	0251	gl4283	KAPALAMA COMMERCIAL CENTER	\$3,921.60	\$3,921.60
Lease (Land)	3220580250000	h2000493	5(b)	S	FY23	316	01/06/2023	136-1720	0251	gl4283	KAPALAMA COMMERCIAL CENTER	\$3,922.40	\$3,922.40
Lease (Land)	3220580250000	h2000493	5(b)	S	FY23	316	01/09/2023	136-1720	0251	gl4283	KAPALAMA COMMERCIAL CENTER	\$3,921.60	\$3,921.60
Lease (Land)	3220370810000	h2000378	5(b)	S	FY23	316	01/03/2023	136-1720	0251	gl4284	KAPALAMA COMMERCIAL CENTER	\$6,696.00	\$6,696.00
Lease (Land)	3220370810000	h2000378	5(b)	S	FY23	316	01/06/2023	136-1720	0251	gl4284	KAPALAMA COMMERCIAL CENTER	\$6,696.00	\$6,696.00
Lease (Land)	3220370810000	h2000378	5(b)	S	FY23	316	01/09/2023	136-1720	0251	gl4284	KAPALAMA COMMERCIAL CENTER	\$6,696.00	\$6,696.00
Lease (Land)	322058035_040	h2000965	5(b)	S	FY23	316	01/05/2023	136-1720	0251	gl4300	WILLIAM A. MILLER	\$22,756.00	\$22,756.00
Lease (Land)	322058035_040	h2000965	5(b)	S	FY23	316	01/11/2023	136-1720	0251	gl4300	WILLIAM A. MILLER	\$22,756.00	\$22,756.00
Lease (Land)	3220370890000	h2000380	5(b)	S	FY23	316	01/04/2023	136-1720	0251	gl4302	YAMADA TRANSFER, INC.	\$66,536.00	\$66,536.00
Lease (Land)	3220370890000	h2000380	5(b)	S	FY23	316	01/10/2023	136-1720	0251	gl4302	YAMADA TRANSFER, INC.	\$66,536.00	\$66,536.00
Lease (Land)	3220580150000	h2000485	5(b)	S	FY23	316	01/03/2023	136-1720	0251	gl4303	DAVID DE LUZ	\$5,442.00	\$5,442.00
Lease (Land)	3220580150000	h2000485	5(b)	S	FY23	316	01/05/2023	136-1720	0251	gl4303	DAVID DE LUZ	\$5,442.00	\$5,442.00
Lease (Land)	3220580150000	h2000485	5(b)	S	FY23	316	01/08/2023	136-1720	0251	gl4303	DAVID DE LUZ	\$5,442.00	\$5,442.00
Lease (Land)	3220580150000	h2000485	5(b)	S	FY23	316	01/11/2023	136-1720	0251	gl4303	DAVID DE LUZ	\$5,442.00	\$5,442.00
Lease (Land)	3220580030000	h2000481	5(b)	S	FY23	316	01/03/2023	136-1720	0251	gl4307	CQ PACIFIC LLC	\$2,557.99	\$2,557.99
Lease (Land)	3220580030000	h2000481	5(b)	S	FY23	316	01/06/2023	136-1720	0251	gl4307	CQ PACIFIC LLC	\$2,558.01	\$2,558.01
Lease (Land)	3220580030000	h2000481	5(b)	S	FY23	316	01/09/2023	136-1720	0251	gl4307	CQ PACIFIC LLC	\$2,557.99	\$2,557.99
Lease (Land)	3220580030000	h2000481	5(b)	S	FY23	316	01/12/2023	136-1720	0251	gl4307	CQ PACIFIC LLC	\$2,558.01	\$2,558.01
Lease (Land)	3220580020000	h2000480	5(b)	S	FY23	316	01/01/2023	136-1720	0251	gl4308	KAR PROPERTY, LLC	\$1,597.33	\$1,597.33
Lease (Land)	3220580020000	h2000480	5(b)	S	FY23	316	01/02/2023	136-1720	0251	gl4308	KAR PROPERTY, LLC	\$1,597.33	\$1,597.33
Lease (Land)	3220580020000	h2000480	5(b)	S	FY23	316	01/03/2023	136-1720	0251	gl4308	KAR PROPERTY, LLC	\$1,597.33	\$1,597.33
Lease (Land)	3220580020000	h2000480	5(b)	S	FY23	316	01/04/2023	136-1720	0251	gl4308	KAR PROPERTY, LLC	\$1,637.57	\$1,637.57
Lease (Land)	3220580020000	h2000480	5(b)	S	FY23	316	01/05/2023	136-1720	0251	gl4308	KAR PROPERTY, LLC	\$1,597.33	\$1,597.33
Lease (Land)	3220580020000	h2000480	5(b)	S	FY23	316	01/07/2023	136-1720	0251	gl4308	KAR PROPERTY, LLC	\$3,154.42	\$3,154.42
Lease (Land)	3220580020000	h2000480	5(b)	S	FY23	316	01/08/2023	136-1720	0251	gl4308	KAR PROPERTY, LLC	\$3,194.66	\$3,194.66
Lease (Land)	3220580020000	h2000480	5(b)	S	FY23	316	01/10/2023	136-1720	0251	gl4308	KAR PROPERTY, LLC	\$1,597.33	\$1,597.33
Lease (Land)	3220580020000	h2000480	5(b)	S	FY23	316	01/11/2023	136-1720	0251	gl4308	KAR PROPERTY, LLC	\$1,597.33	\$1,597.33
Lease (Land)	3220580020000	h2000480	5(b)	S	FY23	316	01/12/2023	136-1720	0251	gl4308	KAR PROPERTY, LLC	\$1,597.33	\$1,597.33

DLNR-DOFAW-LD-SP

Lease (Land)	3220580320000	h2000500	5(b)	S	FY23	316	01/02/2023	136-1720	0251	gl4309	WESTERN PACIFIC INVESTMENT S	\$4,104.00	\$4,104.00
Lease (Land)	3220580320000	h2000500	5(b)	S	FY23	316	01/05/2023	136-1720	0251	gl4309	WESTERN PACIFIC INVESTMENT S	\$4,104.00	\$4,104.00
Lease (Land)	3220580320000	h2000500	5(b)	S	FY23	316	01/08/2023	136-1720	0251	gl4309	WESTERN PACIFIC INVESTMENT S	\$4,104.00	\$4,104.00
Lease (Land)	3220580320000	h2000500	5(b)	S	FY23	316	01/12/2023	136-1720	0251	gl4309	WESTERN PACIFIC INVESTMENT S	\$4,104.00	\$4,104.00
Lease (Land)	3220580310000	h2000499	5(b)	S	FY23	316	01/02/2023	136-1720	0251	gl4310	ALUMSIDE PRODUCTS, INC.	\$4,104.00	\$4,104.00
Lease (Land)	3220580310000	h2000499	5(b)	S	FY23	316	01/05/2023	136-1720	0251	gl4310	ALUMSIDE PRODUCTS, INC.	\$4,104.00	\$4,104.00
Lease (Land)	3220580310000	h2000499	5(b)	S	FY23	316	01/08/2023	136-1720	0251	gl4310	ALUMSIDE PRODUCTS, INC.	\$4,104.00	\$4,104.00
Lease (Land)	3220580310000	h2000499	5(b)	S	FY23	316	01/11/2023	136-1720	0251	gl4310	ALUMSIDE PRODUCTS, INC.	\$4,104.00	\$4,104.00
Lease (Land)	3220580260000	h2000494	5(b)	S	FY23	316	01/02/2023	136-1720	0251	gl4312	GARY J. & KAREN RUBIO	\$6,480.00	\$6,480.00
Lease (Land)	3220580260000	h2000494	5(b)	S	FY23	316	01/04/2023	136-1720	0251	gl4312	GARY J. & KAREN RUBIO	\$362.00	\$362.00
Lease (Land)	3220580260000	h2000494	5(b)	S	FY23	316	01/09/2023	136-1720	0251	gl4312	GARY J. & KAREN RUBIO	\$6,118.00	\$6,118.00
Lease (Land)	3220580240000	h2000492	5(b)	S	FY23	316	01/02/2023	136-1720	0251	gl4313	SCOTT T. NAKAHARA	\$2,396.00	\$2,396.00
Lease (Land)	3220580240000	h2000492	5(b)	S	FY23	316	01/04/2023	136-1720	0251	gl4313	SCOTT T. NAKAHARA	\$63.96	\$63.96
Lease (Land)	3220580240000	h2000492	5(b)	S	FY23	316	01/05/2023	136-1720	0251	gl4313	SCOTT T. NAKAHARA	\$2,396.00	\$2,396.00
Lease (Land)	3220580240000	h2000492	5(b)	S	FY23	316	01/08/2023	136-1720	0251	gl4313	SCOTT T. NAKAHARA	\$2,332.04	\$2,332.04
Lease (Land)	3220580240000	h2000492	5(b)	S	FY23	316	01/11/2023	136-1720	0251	gl4313	SCOTT T. NAKAHARA	\$2,396.00	\$2,396.00
Lease (Land)	3220580230000	h2000491	5(b)	S	FY23	316	01/02/2023	136-1720	0251	gl4314	SCOTT T. NAKAHARA	\$2,518.00	\$2,518.00
Lease (Land)	3220580230000	h2000491	5(b)	S	FY23	316	01/04/2023	136-1720	0251	gl4314	SCOTT T. NAKAHARA	\$65.18	\$65.18
Lease (Land)	3220580230000	h2000491	5(b)	S	FY23	316	01/05/2023	136-1720	0251	gl4314	SCOTT T. NAKAHARA	\$2,518.00	\$2,518.00
Lease (Land)	3220580230000	h2000491	5(b)	S	FY23	316	01/08/2023	136-1720	0251	gl4314	SCOTT T. NAKAHARA	\$2,452.82	\$2,452.82
Lease (Land)	3220580230000	h2000491	5(b)	S	FY23	316	01/11/2023	136-1720	0251	gl4314	SCOTT T. NAKAHARA	\$2,518.00	\$2,518.00
Lease (Land)	3210100330000	h2000112	5(b)	S	FY23	316	01/04/2023	136-1720	0251	gl4323	KALANIANAO LE REAL ESTATE INVESTMENT S LLC	\$50,400.00	\$50,400.00
Lease (Land)	3210100330000	h2000112	5(b)	S	FY23	316	01/10/2023	136-1720	0251	gl4323	KALANIANAO LE REAL ESTATE INVESTMENT S LLC	\$50,400.00	\$50,400.00
Lease (Land)	3220371220000	h2000387	5(b)	S	FY23	316	01/01/2023	136-1720	0251	gl4330	MICHAEL T. NAKASHIMA	\$3,760.00	\$3,760.00
Lease (Land)	3220371220000	h2000387	5(b)	S	FY23	316	01/03/2023	136-1720	0251	gl4330	MICHAEL T. NAKASHIMA	\$3,760.00	\$3,760.00
Lease (Land)	3220371220000	h2000387	5(b)	S	FY23	316	01/07/2023	136-1720	0251	gl4330	MICHAEL T. NAKASHIMA	\$3,760.00	\$3,760.00
Lease (Land)	3220371220000	h2000387	5(b)	S	FY23	316	01/10/2023	136-1720	0251	gl4330	MICHAEL T. NAKASHIMA	\$3,760.00	\$3,760.00
Lease (Land)	3220371440000	h2000389	5(b)	S	FY23	316	01/03/2023	136-1720	0251	gl4331	J.W. MCCULLY, TRUSTEE	\$2,945.00	\$2,945.00
Lease (Land)	3220371440000	h2000389	5(b)	S	FY23	316	01/06/2023	136-1720	0251	gl4331	J.W. MCCULLY, TRUSTEE	\$2,945.00	\$2,945.00
Lease (Land)	3220371440000	h2000389	5(b)	S	FY23	316	01/09/2023	136-1720	0251	gl4331	J.W. MCCULLY, TRUSTEE	\$2,945.00	\$2,945.00

DLNR-DOFAW-LD-SP

Lease (Land)	3220371440000	h2000389	5(b)	S	FY23	316	01/03/2023	136-1720	0251	gl4332	J.W. MCCULLY, TRUSTEE	\$3,170.00	\$3,170.00
Lease (Land)	3220371440000	h2000389	5(b)	S	FY23	316	01/06/2023	136-1720	0251	gl4332	J.W. MCCULLY, TRUSTEE	\$3,170.00	\$3,170.00
Lease (Land)	3220371440000	h2000389	5(b)	S	FY23	316	01/09/2023	136-1720	0251	gl4332	J.W. MCCULLY, TRUSTEE	\$3,170.00	\$3,170.00
Lease (Land)	3220370560000	h2000375	5(b)	S	FY23	316	01/01/2023	136-1720	0251	gl4333	KAWIKA OHANA, LLC	\$9,840.00	\$9,840.00
Lease (Land)	3220370560000	h2000375	5(b)	S	FY23	316	01/06/2023	136-1720	0251	gl4333	KAWIKA OHANA, LLC	\$9,840.00	\$9,840.00
Lease (Land)	3220370560000	h2000375	5(b)	S	FY23	316	01/12/2023	136-1720	0251	gl4333	KAWIKA OHANA, LLC	\$9,840.00	\$9,840.00
Lease (Land)	3220370880000	h2000379	5(b)	S	FY23	316	01/01/2023	136-1720	0251	gl4359	MIKHAEL NAKASHIMA	\$2,856.00	\$2,856.00
Lease (Land)	3220370880000	h2000379	5(b)	S	FY23	316	01/03/2023	136-1720	0251	gl4359	MIKHAEL NAKASHIMA	\$924.00	\$924.00
Lease (Land)	3220370880000	h2000379	5(b)	S	FY23	316	01/05/2023	136-1720	0251	gl4359	MIKHAEL NAKASHIMA	\$3,780.00	\$3,780.00
Lease (Land)	3220370880000	h2000379	5(b)	S	FY23	316	01/07/2023	136-1720	0251	gl4359	MIKHAEL NAKASHIMA	\$3,780.00	\$3,780.00
Lease (Land)	3220370880000	h2000379	5(b)	S	FY23	316	01/11/2023	136-1720	0251	gl4359	MIKHAEL NAKASHIMA	\$3,780.00	\$3,780.00
Lease (Land)	3220580150000	h2000485	5(b)	S	FY23	316	01/03/2023	136-1720	0251	gl4379	DAVID DE LUZ	\$7,174.00	\$7,174.00
Lease (Land)	3220580150000	h2000485	5(b)	S	FY23	316	01/05/2023	136-1720	0251	gl4379	DAVID DE LUZ	\$7,174.00	\$7,174.00
Lease (Land)	3220580150000	h2000485	5(b)	S	FY23	316	01/08/2023	136-1720	0251	gl4379	DAVID DE LUZ	\$7,174.00	\$7,174.00
Lease (Land)	3220580150000	h2000485	5(b)	S	FY23	316	01/11/2023	136-1720	0251	gl4379	DAVID DE LUZ	\$7,174.00	\$7,174.00
Lease (Land)	3220580010000	h2000479	5(b)	S	FY23	316	01/02/2023	136-1720	0251	gl4443	I. KITAGAWA AND COMPANY, LIMITED	\$10,580.00	\$10,580.00
Lease (Land)	3220580010000	h2000479	5(b)	S	FY23	316	01/05/2023	136-1720	0251	gl4443	I. KITAGAWA AND COMPANY, LIMITED	\$10,580.00	\$10,580.00
Lease (Land)	3220580010000	h2000479	5(b)	S	FY23	316	01/08/2023	136-1720	0251	gl4443	I. KITAGAWA AND COMPANY, LIMITED	\$10,580.00	\$10,580.00
Lease (Land)	3220580010000	h2000479	5(b)	S	FY23	316	01/11/2023	136-1720	0251	gl4443	I. KITAGAWA AND COMPANY, LIMITED	\$10,580.00	\$10,580.00
Lease (Land)	2230370110000	m2000152	5(a)	S	FY23	316	01/04/2023	095-1720	0251	gl4570	HALEAKALA WALDORF SCHOOL	\$3,409.17	\$3,409.17
Lease (Water)	215011007.216002009	m1000290	5(b)	S	FY23	316	01/03/2023	026-1723	0256	gl4660	AINA O KIPAHULU ASSOCIATION	\$4.00	\$4.00
Lease (Water)	215011007.216002009	m1000290	5(b)	S	FY23	316	01/09/2023	026-1723	0256	gl4660	AINA O KIPAHULU ASSOCIATION	\$4.00	\$4.00
Lease (Water)	215011007.216002009	m1000290	5(b)	S	FY23	316	01/04/2023	026-1723	0256	gl4661	KIPAHULU WAI HUI	\$17.94	\$17.94
Lease (Land)	3210120250000	h2000123	5(b)	S	FY23	316	01/02/2023	136-1720	0251	gl4662	MEADOW GOLD DAIRIES HAWAII, LLC & ARS HOLDING, LLC	\$23,424.00	\$23,424.00
Lease (Land)	3210120250000	h2000123	5(b)	S	FY23	316	01/04/2023	136-1720	0251	gl4662	MEADOW GOLD DAIRIES HAWAII, LLC & ARS HOLDING, LLC	\$274.24	\$274.24
Lease (Land)	3210120250000	h2000123	5(b)	S	FY23	316	01/07/2023	136-1720	0251	gl4662	MEADOW GOLD DAIRIES HAWAII, LLC & ARS HOLDING, LLC	\$23,149.76	\$23,149.76
Lease (Land)	3220370940000	h2000383	5(b)	S	FY23	316	01/02/2023	136-1720	0251	gl4663	YAMADA TRANSFER	\$15,200.00	\$15,200.00
Lease (Land)	3220370940000	h2000383	5(b)	S	FY23	316	01/07/2023	136-1720	0251	gl4663	YAMADA TRANSFER	\$15,200.00	\$15,200.00

DLNR-DOFAW-LD-SP

Lease (Land)	3220370970000	h2000385	5(b)	S	FY23	316	01/02/2023	136-1720	0251	gl4664	J.D. AND BARBARA A. UMPHREY, CO-TRUSTEES	\$7,280.00	\$7,280.00
Lease (Land)	3220370970000	h2000385	5(b)	S	FY23	316	01/04/2023	136-1720	0251	gl4664	J.D. AND BARBARA A. UMPHREY, CO-TRUSTEES	\$112.80	\$112.80
Lease (Land)	3220370970000	h2000385	5(b)	S	FY23	316	01/07/2023	136-1720	0251	gl4664	J.D. AND BARBARA A. UMPHREY, CO-TRUSTEES	\$7,167.20	\$7,167.20
Lease (Land)	3220370980000	h2000386	5(b)	S	FY23	316	01/02/2023	136-1720	0251	gl4665	DMS DIESEL REPAIR, LLC	\$8,000.00	\$8,000.00
Lease (Land)	3220370980000	h2000386	5(b)	S	FY23	316	01/05/2023	136-1720	0251	gl4665	DMS DIESEL REPAIR, LLC	\$8,000.00	\$8,000.00
Lease (Land)	3220370980000	h2000386	5(b)	S	FY23	316	01/09/2023	136-1720	0251	gl4665	DMS DIESEL REPAIR, LLC	\$8,000.00	\$8,000.00
Lease (Land)	3220370980000	h2000386	5(b)	S	FY23	316	01/12/2023	136-1720	0251	gl4665	DMS DIESEL REPAIR, LLC	\$8,000.00	\$8,000.00
Lease (Land)	3220580120000	h2000483	5(b)	S	FY23	316	01/01/2023	136-1720	0251	gl4667	A. P. WATER SUPPLY, INC.	\$7,080.00	\$7,080.00
Lease (Land)	3220580120000	h2000483	5(b)	S	FY23	316	01/03/2023	136-1720	0251	gl4667	A. P. WATER SUPPLY, INC.	\$4,720.00	\$4,720.00
Lease (Land)	3220580120000	h2000483	5(b)	S	FY23	316	01/04/2023	136-1720	0251	gl4667	A. P. WATER SUPPLY, INC.	\$104.24	\$104.24
Lease (Land)	3220580120000	h2000483	5(b)	S	FY23	316	01/06/2023	136-1720	0251	gl4667	A. P. WATER SUPPLY, INC.	\$4,720.00	\$4,720.00
Lease (Land)	3220580120000	h2000483	5(b)	S	FY23	316	01/07/2023	136-1720	0251	gl4667	A. P. WATER SUPPLY, INC.	\$4,615.76	\$4,615.76
Lease (Land)	3220580120000	h2000483	5(b)	S	FY23	316	01/09/2023	136-1720	0251	gl4667	A. P. WATER SUPPLY, INC.	\$2,360.00	\$2,360.00
Lease (Land)	3220580120000	h2000483	5(b)	S	FY23	316	01/11/2023	136-1720	0251	gl4667	A. P. WATER SUPPLY, INC.	\$2,360.00	\$2,360.00
Lease (Land)	3220580120000	h2000483	5(b)	S	FY23	316	01/12/2023	136-1720	0251	gl4667	A. P. WATER SUPPLY, INC.	\$4,720.00	\$4,720.00
Lease (Land)	3220580390000	h2000503	5(b)	S	FY23	316	01/02/2023	136-1720	0251	gl4668	MYONG NAN PARK	\$5,240.00	\$5,240.00
Lease (Land)	3220580390000	h2000503	5(b)	S	FY23	316	01/05/2023	136-1720	0251	gl4668	MYONG NAN PARK	\$5,240.00	\$5,240.00
Lease (Land)	3220580390000	h2000503	5(b)	S	FY23	316	01/08/2023	136-1720	0251	gl4668	MYONG NAN PARK	\$5,240.00	\$5,240.00
Lease (Land)	3220580390000	h2000503	5(b)	S	FY23	316	01/11/2023	136-1720	0251	gl4668	MYONG NAN PARK	\$5,240.00	\$5,240.00
Lease (Land)	3220320100000	h2000345	5(b)	S	FY23	316	01/01/2023	136-1720	0251	gl5001	PUBTIME, INC.	\$2,610.00	\$2,610.00
Lease (Land)	3220320100000	h2000345	5(b)	S	FY23	316	01/02/2023	136-1720	0251	gl5001	PUBTIME, INC.	\$2,610.00	\$2,610.00
Lease (Land)	3220320100000	h2000345	5(b)	S	FY23	316	01/03/2023	136-1720	0251	gl5001	PUBTIME, INC.	\$2,610.00	\$2,610.00
Lease (Land)	3220320100000	h2000345	5(b)	S	FY23	316	01/04/2023	136-1720	0251	gl5001	PUBTIME, INC.	\$2,729.52	\$2,729.52
Lease (Land)	3220320100000	h2000345	5(b)	S	FY23	316	01/05/2023	136-1720	0251	gl5001	PUBTIME, INC.	\$2,610.00	\$2,610.00
Lease (Land)	3220320100000	h2000345	5(b)	S	FY23	316	01/07/2023	136-1720	0251	gl5001	PUBTIME, INC.	\$5,100.48	\$5,100.48
Lease (Land)	3220320100000	h2000345	5(b)	S	FY23	316	01/08/2023	136-1720	0251	gl5001	PUBTIME, INC.	\$2,610.00	\$2,610.00
Lease (Land)	3220320100000	h2000345	5(b)	S	FY23	316	01/09/2023	136-1720	0251	gl5001	PUBTIME, INC.	\$2,610.00	\$2,610.00
Lease (Land)	3220320100000	h2000345	5(b)	S	FY23	316	01/10/2023	136-1720	0251	gl5001	PUBTIME, INC.	\$2,610.00	\$2,610.00
Lease (Land)	3220320100000	h2000345	5(b)	S	FY23	316	01/11/2023	136-1720	0251	gl5001	PUBTIME, INC.	\$2,610.00	\$2,610.00
Lease (Land)	3220320100000	h2000345	5(b)	S	FY23	316	01/12/2023	136-1720	0251	gl5001	PUBTIME, INC.	\$2,610.00	\$2,610.00
Lease (Land)	3210050210000	h2000023	5(b)	S	FY23	316	01/05/2023	136-1720	0251	gl5018	BAYVIEW BANYAN CORP.	\$17,400.00	\$17,400.00
Lease (Land)	3210050210000	h2000023	5(b)	S	FY23	316	01/07/2023	136-1720	0251	gl5018	BAYVIEW BANYAN CORP.	\$6,480.00	\$6,480.00
Lease (Land)	3210050210000	h2000023	5(b)	S	FY23	316	01/11/2023	136-1720	0251	gl5018	BAYVIEW BANYAN CORP.	\$20,640.00	\$20,640.00

DLNR-DOFAW-LD-SP

Lease (Land)	3220370960000	h2000384	5(b)	S	FY23	316	01/05/2023	136-1720	0251	gl5186	HAWAII PETROLEUM, INC.	\$6,080.00	\$6,080.00
Lease (Land)	3220370960000	h2000384	5(b)	S	FY23	316	01/11/2023	136-1720	0251	gl5186	HAWAII PETROLEUM, INC.	\$6,080.00	\$6,080.00
Lease (Land)	321009006.007.042.048	h2000970	5(b)	S	FY23	316	01/05/2023	136-1720	0251	gl5187	ALOHA PETROLEUM, LTD.	\$34,760.00	\$34,760.00
Lease (Land)	321009006.007.042.048	h2000970	5(b)	S	FY23	316	01/11/2023	136-1720	0251	gl5187	ALOHA PETROLEUM, LTD.	\$34,760.00	\$34,760.00
Term Easement	325009002.004.005.012.326018004	h2000976	5(b)	S	FY23	316	01/04/2023	136-1720	0251	gl5365	WAILUKU RIVER HYDROELEC TRIC LTD., PART.	\$3,000.00	\$3,000.00
Term Easement	325009002.004.005.012.326018004	h2000976	5(b)	S	FY23	316	01/11/2023	136-1720	0251	gl5365	WAILUKU RIVER HYDROELEC TRIC LTD., PART.	\$3,000.00	\$3,000.00
Lease (Land)	4450120050000	k4000188	5(b)	S	FY23	316	01/04/2023	156-1720	0251	gl5578	HOTEL CORAL REEF, LLC	\$10,800.00	\$10,800.00
Lease (Land)	4450120050000	k4000188	5(b)	S	FY23	316	01/10/2023	156-1720	0251	gl5578	HOTEL CORAL REEF, LLC	\$10,800.00	\$10,800.00
Lease (Land)	322032062.063	h2001059	5(b)	S	FY23	316	01/01/2023	136-1720	0251	gl5642	EDMUND CLARENCE OLSON, TRUSTEE	\$12,583.38	\$12,583.38
Lease (Land)	322032062.063	h2001059	5(b)	S	FY23	316	01/12/2023	136-1720	0251	gl5642	EDMUND CLARENCE OLSON, TRUSTEE	\$12,583.38	\$12,583.38
Lease (Land)	3220580170000	h2000486	5(b)	S	FY23	316	01/01/2023	136-1720	0251	gl5656	BIG ISLAND TOYOTA, INC.	\$12,680.00	\$12,680.00
Lease (Land)	3220580170000	h2000486	5(b)	S	FY23	316	01/07/2023	136-1720	0251	gl5656	BIG ISLAND TOYOTA, INC.	\$12,680.00	\$12,680.00
Lease (Water)	3730490360000	h7000173	5(b)	S	FY23	316	01/02/2023	038-1723	0256	gl5706	HAWAII ELECTRIC LIGHT CO. INC.	\$142.25	\$142.25
Lease (Water)	3730490360000	h7000173	5(b)	S	FY23	316	01/03/2023	038-1723	0256	gl5706	HAWAII ELECTRIC LIGHT CO. INC.	\$156.17	\$156.17
Lease (Land)	2480010010000	m4000323	5(b)	S	FY23	316	01/01/2023	146-1720	0251	gl5731	KAHEAWA WIND POWER, LLC	\$81,000.00	\$81,000.00
Lease (Land)	2480010010000	m4000323	5(b)	S	FY23	316	01/07/2023	146-1720	0251	gl5731	KAHEAWA WIND POWER, LLC	\$81,000.00	\$81,000.00
Lease (Land)	2480010010000	m4000323	5(b)	S	FY23	316	01/08/2023	146-1720	0251	gl5731	KAHEAWA WIND POWER, LLC	\$156,742.40	\$156,742.40
Lease (Land)	321001012.321005013.016.017.027.032.046	h2001024	5(b)	S	FY23	316	01/01/2023	136-1720	0251	gl5844	WHR, LLC.	\$192,058.29	\$192,058.29
Lease (Land)	321001012.321005013.016.017.027.032.046	h2001024	5(b)	S	FY23	316	01/08/2023	136-1720	0251	gl5844	WHR, LLC.	\$232,108.18	\$232,108.18
Lease (Land)	3220370630000	h2000376	5(b)	S	FY23	316	01/06/2023	136-1720	0251	gl5848	DAVID S. DELUZ, SR., TRUSTEE	\$13,540.00	\$13,540.00
Lease (Land)	3220370630000	h2000376	5(b)	S	FY23	316	01/12/2023	136-1720	0251	gl5848	DAVID S. DELUZ, SR., TRUSTEE	\$13,540.00	\$13,540.00
Lease (Land)	369007014A	h6000201	5(b)	S	FY23	316	01/01/2023	136-1720	0251	gl5862	ATTN: CHIEF ACCOUNTING OFFICER GLOBAL RESORT PARTNERS	\$74,360.00	\$74,360.00
Lease (Land)	239001085A	m3000450	5(b)	S	FY23	316	01/03/2023	024-1720	0251	gl5929	AOAO O NA LOKO IA O MAUI	\$1,041.08	\$1,041.08
Lease (Land)	239001085A	m3000450	5(b)	S	FY23	316	01/10/2023	024-1720	0251	gl5929	AOAO O NA LOKO IA O MAUI	\$1,092.00	\$1,092.00
Lease (Land)	2350010140000	m3000134	5(b)	S	FY23	316	01/01/2023	146-1720	0251	gl6003	KAHEAWA WIND POWER II, LLC	\$77,040.00	\$77,040.00

DLNR-DOFAW-LD-SP

Lease (Land)	2360010140000	m3000134	5(b)	S	FY23	316	01/07/2023	146-1720	0251	gl6003	KAHEAWA WIND POWER II, LLC	\$77,040.00		\$77,040.00
Lease (Land)	2360010140000	m3000134	5(b)	S	FY23	316	01/08/2023	146-1720	0251	gl6003	KAHEAWA WIND POWER II, LLC	\$267,181.26		\$267,181.26
Lease (Land)	115033001.002.018.021	o1001204	Multiple	S	FY23	316	01/04/2023	127-1720	0251	gl6011	4 WHEELS AUTO, LLC	\$71,471.40		\$71,471.40
Lease (Land)	115033001.002.018.021	o1001204	Multiple	S	FY23	316	01/10/2023	127-1720	0251	gl6011	4 WHEELS AUTO, LLC	\$71,471.40		\$71,471.40
Lease (Land)	141014004.011	o4001345	5(b)	S	FY23	316	01/03/2023	126-1720	0251	gl6057	HAWAII PACIFIC UNIVERSITY	\$59,920.00		\$59,920.00
Lease (Land)	141014004.011	o4001345	5(b)	S	FY23	316	01/07/2023	126-1720	0251	gl6057	HAWAII PACIFIC UNIVERSITY	\$1,380.26		\$1,380.26
Lease (Land)	141014004.011	o4001345	5(b)	S	FY23	316	01/09/2023	126-1720	0251	gl6057	HAWAII PACIFIC UNIVERSITY	\$83,695.10		\$83,695.10
Lease (Land)	141014004.011	o4001345	5(b)	S	FY23	316	01/11/2023	126-1720	0251	gl6057	HAWAII PACIFIC UNIVERSITY	\$59,920.00		\$59,920.00
Lease (Land)	3220320640000	h2000357	5(b)	S	FY23	316	01/06/2023	136-1720	0251	gl6101	LEE-C CORP, DBA KEN'S HOUSE OF PANCAKES	\$5,712.00		\$5,712.00
Lease (Land)	3220320640000	h2000357	5(b)	S	FY23	316	01/12/2023	136-1720	0251	gl6101	LEE-C CORP, DBA KEN'S HOUSE OF PANCAKES	\$5,712.00		\$5,712.00
Land License	3210130020000	h2000238	5(b)	S	FY23	316	01/02/2023	136-1722	0264	ll0357	YAMADA & SONS, INC.	\$69,888.94		\$69,888.94
Land License	3210130020000	h2000238	5(b)	S	FY23	316	01/04/2023	136-1722	0264	ll0357	YAMADA & SONS, INC.	\$21,379.99		\$21,379.99
Land License	3210130020000	h2000238	5(b)	S	FY23	316	01/05/2023	136-1722	0264	ll0357	YAMADA & SONS, INC.	\$4,328.80		\$4,328.80
Land License	3210130020000	h2000238	5(b)	S	FY23	316	01/10/2023	136-1722	0264	ll0357	YAMADA & SONS, INC.	\$9,000.00		\$9,000.00
Land License	3210130020000	h2000238	5(b)	S	FY23	316	01/03/2023	136-1722	0264	ll0359	YAMADA AND SONS, INC.	\$12,800.00		\$12,800.00
Land License	3210130020000	h2000238	5(b)	S	FY23	316	01/09/2023	136-1722	0264	ll0359	YAMADA AND SONS, INC.	\$12,800.00		\$12,800.00
Geothermal Minir	NonLandBillable	z01		S	FY23	316	01/01/2023	034-1724	0257	ll0902	KAPOHO LAND PARTNERSHI P	\$298,873.53		\$298,873.53
Geothermal Minir	NonLandBillable	z01		S	FY23	316	01/03/2023	034-1724	0257	ll0902	KAPOHO LAND PARTNERSHI P	\$436,026.36		\$436,026.36
Geothermal Minir	NonLandBillable	z01		S	FY23	316	01/04/2023	034-1724	0257	ll0902	KAPOHO LAND PARTNERSHI P	\$88,483.19		\$88,483.19
Geothermal Minir	NonLandBillable	z01		S	FY23	316	01/06/2023	034-1724	0257	ll0902	KAPOHO LAND PARTNERSHI P	\$74,120.16		\$74,120.16
Geothermal Minir	NonLandBillable	z01		S	FY23	316	01/08/2023	034-1724	0257	ll0902	KAPOHO LAND PARTNERSHI P	\$235,875.15		\$235,875.15
Geothermal Minir	NonLandBillable	z01		S	FY23	316	01/11/2023	034-1724	0257	ll0902	KAPOHO LAND PARTNERSHI P	\$379,433.23		\$379,433.23
Geothermal Minir	NonLandBillable	z01		S	FY23	316	01/12/2023	034-1724	0257	ll0902	KAPOHO LAND PARTNERSHI P	\$188,935.13		\$188,935.13
Permit (Land)	1120210420000	o1000345	5(b)	S	FY23	316	01/01/2023	126-1721	0252	rp5557	ED YAMASHIRO, INC.	\$3,007.26		\$3,007.26
Permit (Land)	1120210420000	o1000345	5(b)	S	FY23	316	01/02/2023	126-1721	0252	rp5557	ED YAMASHIRO, INC.	\$3,007.26		\$3,007.26
Permit (Land)	1120210420000	o1000345	5(b)	S	FY23	316	01/03/2023	126-1721	0252	rp5557	ED YAMASHIRO, INC.	\$3,007.26		\$3,007.26

DLNR-DOFAW-LD-SP

Permit (Land)	1120210420000	o1000345	5(b)	S	FY23	316	01/05/2023	126-1721	0252	rp5557	ED YAMASHIRO, INC.	\$6,014.52	\$6,014.52
Permit (Land)	1120210420000	o1000345	5(b)	S	FY23	316	01/06/2023	126-1721	0252	rp5557	ED YAMASHIRO, INC.	\$3,097.47	\$3,097.47
Permit (Land)	1120210420000	o1000345	5(b)	S	FY23	316	01/07/2023	126-1721	0252	rp5557	ED YAMASHIRO, INC.	\$3,097.47	\$3,097.47
Permit (Land)	1120210420000	o1000345	5(b)	S	FY23	316	01/08/2023	126-1721	0252	rp5557	ED YAMASHIRO, INC.	\$3,097.47	\$3,097.47
Permit (Land)	1120210420000	o1000345	5(b)	S	FY23	316	01/09/2023	126-1721	0252	rp5557	ED YAMASHIRO, INC.	\$3,097.47	\$3,097.47
Permit (Land)	1120210420000	o1000345	5(b)	S	FY23	316	01/10/2023	126-1721	0252	rp5557	ED YAMASHIRO, INC.	\$3,097.47	\$3,097.47
Permit (Land)	1120210420000	o1000345	5(b)	S	FY23	316	01/11/2023	126-1721	0252	rp5557	ED YAMASHIRO, INC.	\$3,097.47	\$3,097.47
Permit (Land)	1120210420000	o1000345	5(b)	S	FY23	316	01/12/2023	126-1721	0252	rp5557	ED YAMASHIRO, INC.	\$3,097.47	\$3,097.47
Permit (Water)	397001001.398001003.009.010.013	h9000152	5(b)	S	FY23	316	01/01/2023	038-1723	0256	rp7054	KAPAPALA RANCH	\$11.37	\$11.37
Permit (Water)	397001001.398001003.009.010.013	h9000152	5(b)	S	FY23	316	01/02/2023	038-1723	0256	rp7054	KAPAPALA RANCH	\$22.74	\$22.74
Permit (Water)	397001001.398001003.009.010.013	h9000152	5(b)	S	FY23	316	01/03/2023	038-1723	0256	rp7054	KAPAPALA RANCH	\$11.37	\$11.37
Permit (Water)	397001001.398001003.009.010.013	h9000152	5(b)	S	FY23	316	01/04/2023	038-1723	0256	rp7054	KAPAPALA RANCH	\$11.37	\$11.37
Permit (Water)	397001001.398001003.009.010.013	h9000152	5(b)	S	FY23	316	01/05/2023	038-1723	0256	rp7054	KAPAPALA RANCH	\$11.37	\$11.37
Permit (Water)	397001001.398001003.009.010.013	h9000152	5(b)	S	FY23	316	01/06/2023	038-1723	0256	rp7054	KAPAPALA RANCH	\$11.37	\$11.37
Permit (Water)	397001001.398001003.009.010.013	h9000152	5(b)	S	FY23	316	01/07/2023	038-1723	0256	rp7054	KAPAPALA RANCH	\$13.01	\$13.01
Permit (Water)	397001001.398001003.009.010.013	h9000152	5(b)	S	FY23	316	01/08/2023	038-1723	0256	rp7054	KAPAPALA RANCH	\$12.19	\$12.19
Permit (Water)	397001001.398001003.009.010.013	h9000152	5(b)	S	FY23	316	01/09/2023	038-1723	0256	rp7054	KAPAPALA RANCH	\$12.19	\$12.19
Permit (Water)	397001001.398001003.009.010.013	h9000152	5(b)	S	FY23	316	01/10/2023	038-1723	0256	rp7054	KAPAPALA RANCH	\$12.19	\$12.19
Permit (Water)	397001001.398001003.009.010.013	h9000152	5(b)	S	FY23	316	01/12/2023	038-1723	0256	rp7054	KAPAPALA RANCH	\$12.19	\$12.19
Permit (Water)	4490010010000	k4000473	5(b)	S	FY23	316	01/01/2023	046-1723	0256	rp7088	JEFFREY S, LINDNER	\$87.70	\$87.70
Permit (Water)	4490010010000	k4000473	5(b)	S	FY23	316	01/02/2023	046-1723	0256	rp7088	JEFFREY S, LINDNER	\$87.70	\$87.70
Permit (Water)	4490010010000	k4000473	5(b)	S	FY23	316	01/03/2023	046-1723	0256	rp7088	JEFFREY S, LINDNER	\$87.70	\$87.70
Permit (Water)	4490010010000	k4000473	5(b)	S	FY23	316	01/04/2023	046-1723	0256	rp7088	JEFFREY S, LINDNER	\$87.70	\$87.70
Permit (Water)	4490010010000	k4000473	5(b)	S	FY23	316	01/05/2023	046-1723	0256	rp7088	JEFFREY S, LINDNER	\$87.70	\$87.70
Permit (Water)	4490010010000	k4000473	5(b)	S	FY23	316	01/06/2023	046-1723	0256	rp7088	JEFFREY S, LINDNER	\$87.70	\$87.70
Permit (Water)	4490010010000	k4000473	5(b)	S	FY23	316	01/07/2023	046-1723	0256	rp7088	JEFFREY S, LINDNER	\$100.36	\$100.36
Permit (Water)	4490010010000	k4000473	5(b)	S	FY23	316	01/08/2023	046-1723	0256	rp7088	JEFFREY S, LINDNER	\$94.04	\$94.04
Permit (Water)	4490010010000	k4000473	5(b)	S	FY23	316	01/09/2023	046-1723	0256	rp7088	JEFFREY S, LINDNER	\$94.03	\$94.03
Permit (Water)	4490010010000	k4000473	5(b)	S	FY23	316	01/11/2023	046-1723	0256	rp7088	JEFFREY S, LINDNER	\$188.06	\$188.06
Permit (Water)	4490010010000	k4000473	5(b)	S	FY23	316	01/12/2023	046-1723	0256	rp7088	JEFFREY S, LINDNER	\$94.03	\$94.03
Permit (Land)	1120210440000	o1000347	5(b)	S	FY23	316	01/01/2023	126-1721	0252	rp7188	DOONWOOD ENGINEERIN G, INC.	\$644.14	\$644.14
Permit (Land)	1120210440000	o1000347	5(b)	S	FY23	316	01/03/2023	126-1721	0252	rp7188	DOONWOOD ENGINEERIN G, INC.	\$1,334.72	\$1,334.72
Permit (Land)	1120210440000	o1000347	5(b)	S	FY23	316	01/04/2023	126-1721	0252	rp7188	DOONWOOD ENGINEERIN G, INC.	\$597.70	\$597.70
Permit (Land)	1120210440000	o1000347	5(b)	S	FY23	316	01/05/2023	126-1721	0252	rp7188	DOONWOOD ENGINEERIN G, INC.	\$644.14	\$644.14
Permit (Land)	1120210440000	o1000347	5(b)	S	FY23	316	01/06/2023	126-1721	0252	rp7188	DOONWOOD ENGINEERIN G, INC.	\$663.46	\$663.46
Permit (Land)	1120210440000	o1000347	5(b)	S	FY23	316	01/07/2023	126-1721	0252	rp7188	DOONWOOD ENGINEERIN G, INC.	\$663.46	\$663.46



DLNR-DOFAW-LD-SP

Permit (Land)	1120210440000	o1000347	5(b)	S	FY23	316	01/08/2023	126-1721	0252	rp7188	DOONWOOD ENGINEERIN G, INC.	\$663.46	\$663.46
Permit (Land)	1120210440000	o1000347	5(b)	S	FY23	316	01/09/2023	126-1721	0252	rp7188	DOONWOOD ENGINEERIN G, INC.	\$663.46	\$663.46
Permit (Land)	1120210440000	o1000347	5(b)	S	FY23	316	01/10/2023	126-1721	0252	rp7188	DOONWOOD ENGINEERIN G, INC.	\$663.46	\$663.46
Permit (Land)	1120210440000	o1000347	5(b)	S	FY23	316	01/11/2023	126-1721	0252	rp7188	DOONWOOD ENGINEERIN G, INC.	\$663.46	\$663.46
Permit (Land)	1120210440000	o1000347	5(b)	S	FY23	316	01/12/2023	126-1721	0252	rp7188	DOONWOOD ENGINEERIN G, INC.	\$663.46	\$663.46
Permit (Land)	2220070150000	m2000104	5(b)	S	FY23	316	01/01/2023	146-1721	0252	rp7208	RAYCOM NATIONAL, INC.	\$1,920.00	\$1,920.00
Permit (Land)	2220070150000	m2000104	5(b)	S	FY23	316	01/02/2023	146-1721	0252	rp7208	RAYCOM NATIONAL, INC.	\$1,860.80	\$1,860.80
Permit (Land)	2220070150000	m2000104	5(b)	S	FY23	316	01/03/2023	146-1721	0252	rp7208	RAYCOM NATIONAL, INC.	\$1,920.00	\$1,920.00
Permit (Land)	2220070150000	m2000104	5(b)	S	FY23	316	01/04/2023	146-1721	0252	rp7208	RAYCOM NATIONAL, INC.	\$1,801.01	\$1,801.01
Permit (Land)	2220070150000	m2000104	5(b)	S	FY23	316	01/05/2023	146-1721	0252	rp7208	RAYCOM NATIONAL, INC.	\$1,860.21	\$1,860.21
Permit (Land)	2220070150000	m2000104	5(b)	S	FY23	316	01/06/2023	146-1721	0252	rp7208	RAYCOM NATIONAL, INC.	\$1,920.00	\$1,920.00
Permit (Land)	2220070150000	m2000104	5(b)	S	FY23	316	01/07/2023	146-1721	0252	rp7208	RAYCOM NATIONAL, INC.	\$3,653.94	\$3,653.94
Permit (Land)	2220070150000	m2000104	5(b)	S	FY23	316	01/08/2023	146-1721	0252	rp7208	RAYCOM NATIONAL, INC.	\$808.04	\$808.04
Permit (Land)	2220070150000	m2000104	5(b)	S	FY23	316	01/09/2023	146-1721	0252	rp7208	RAYCOM NATIONAL, INC.	\$2,112.00	\$2,112.00
Permit (Land)	2220070150000	m2000104	5(b)	S	FY23	316	01/10/2023	146-1721	0252	rp7208	RAYCOM NATIONAL, INC.	\$4,224.00	\$4,224.00
Permit (Land)	2220070150000	m2000104	5(b)	S	FY23	316	01/12/2023	146-1721	0252	rp7208	RAYCOM NATIONAL, INC.	\$4,224.00	\$4,224.00
Permit (Land)	2220070140000	m2000103	5(b)	S	FY23	316	01/01/2023	146-1721	0252	rp7209	RAYCOM NATIONAL, INC.	\$1,920.00	\$1,920.00
Permit (Land)	2220070140000	m2000103	5(b)	S	FY23	316	01/02/2023	146-1721	0252	rp7209	RAYCOM NATIONAL, INC.	\$1,860.80	\$1,860.80
Permit (Land)	2220070140000	m2000103	5(b)	S	FY23	316	01/03/2023	146-1721	0252	rp7209	RAYCOM NATIONAL, INC.	\$1,920.00	\$1,920.00
Permit (Land)	2220070140000	m2000103	5(b)	S	FY23	316	01/04/2023	146-1721	0252	rp7209	RAYCOM NATIONAL, INC.	\$1,801.01	\$1,801.01
Permit (Land)	2220070140000	m2000103	5(b)	S	FY23	316	01/05/2023	146-1721	0252	rp7209	RAYCOM NATIONAL, INC.	\$1,860.21	\$1,860.21
Permit (Land)	2220070140000	m2000103	5(b)	S	FY23	316	01/06/2023	146-1721	0252	rp7209	RAYCOM NATIONAL, INC.	\$1,859.02	\$1,859.02
Permit (Land)	2220070140000	m2000103	5(b)	S	FY23	316	01/07/2023	146-1721	0252	rp7209	RAYCOM NATIONAL, INC.	\$4,162.42	\$4,162.42
Permit (Land)	2220070140000	m2000103	5(b)	S	FY23	316	01/08/2023	146-1721	0252	rp7209	RAYCOM NATIONAL, INC.	\$360.54	\$360.54
Permit (Land)	2220070140000	m2000103	5(b)	S	FY23	316	01/09/2023	146-1721	0252	rp7209	RAYCOM NATIONAL, INC.	\$2,112.00	\$2,112.00
Permit (Land)	2220070140000	m2000103	5(b)	S	FY23	316	01/10/2023	146-1721	0252	rp7209	RAYCOM NATIONAL, INC.	\$4,224.00	\$4,224.00
Permit (Land)	2220070140000	m2000103	5(b)	S	FY23	316	01/11/2023	146-1721	0252	rp7209	RAYCOM NATIONAL, INC.	\$2,112.00	\$2,112.00
Permit (Land)	2220070140000	m2000103	5(b)	S	FY23	316	01/12/2023	146-1721	0252	rp7209	RAYCOM NATIONAL, INC.	\$2,112.00	\$2,112.00

DLNR-DOFAW-LD-SP

Permit (Land)	419010034.035.038:419011007	k1000611	5(b)	S	FY23	316	01/01/2023	156-1721	0252	rp7256	SUNRISE CAPITAL, INC.	\$571.86	\$571.86
Permit (Land)	419010034.035.038:419011007	k1000611	5(b)	S	FY23	316	01/02/2023	156-1721	0252	rp7256	SUNRISE CAPITAL, INC.	\$1,143.72	\$1,143.72
Permit (Land)	419010034.035.038:419011007	k1000611	5(b)	S	FY23	316	01/03/2023	156-1721	0252	rp7256	SUNRISE CAPITAL, INC.	\$571.86	\$571.86
Permit (Land)	419010034.035.038:419011007	k1000611	5(b)	S	FY23	316	01/04/2023	156-1721	0252	rp7256	SUNRISE CAPITAL, INC.	\$571.86	\$571.86
Permit (Land)	419010034.035.038:419011007	k1000611	5(b)	S	FY23	316	01/05/2023	156-1721	0252	rp7256	SUNRISE CAPITAL, INC.	\$571.86	\$571.86
Permit (Land)	419010034.035.038:419011007	k1000611	5(b)	S	FY23	316	01/07/2023	156-1721	0252	rp7256	SUNRISE CAPITAL, INC.	\$589.01	\$589.01
Permit (Land)	419010034.035.038:419011007	k1000611	5(b)	S	FY23	316	01/08/2023	156-1721	0252	rp7256	SUNRISE CAPITAL, INC.	\$1,178.02	\$1,178.02
Permit (Land)	419010034.035.038:419011007	k1000611	5(b)	S	FY23	316	01/10/2023	156-1721	0252	rp7256	SUNRISE CAPITAL, INC.	\$1,132.13	\$1,132.13
Permit (Land)	419010034.035.038:419011007	k1000611	5(b)	S	FY23	316	01/11/2023	156-1721	0252	rp7256	SUNRISE CAPITAL, INC.	\$634.90	\$634.90
Permit (Land)	419010034.035.038:419011007	k1000611	5(b)	S	FY23	316	01/12/2023	156-1721	0252	rp7256	SUNRISE CAPITAL, INC.	\$589.01	\$589.01
Permit (Water)	2110010440000	m1000009	5(b)	S	FY23	316	01/01/2023	026-1723	0256	rp7263	ALEXANDER & BALDWIN, INC.	\$637.40	\$637.40
Permit (Water)	2110010440000	m1000009	5(b)	S	FY23	316	01/02/2023	026-1723	0256	rp7263	ALEXANDER & BALDWIN, INC.	\$1,274.80	\$1,274.80
Permit (Water)	2110010440000	m1000009	5(b)	S	FY23	316	01/03/2023	026-1723	0256	rp7263	ALEXANDER & BALDWIN, INC.	\$637.40	\$637.40
Permit (Water)	2110010440000	m1000009	5(b)	S	FY23	316	01/04/2023	026-1723	0256	rp7263	ALEXANDER & BALDWIN, INC.	\$637.40	\$637.40
Permit (Water)	2110010440000	m1000009	5(b)	S	FY23	316	01/05/2023	026-1723	0256	rp7263	ALEXANDER & BALDWIN, INC.	\$637.40	\$637.40
Permit (Water)	2110010440000	m1000009	5(b)	S	FY23	316	01/08/2023	026-1723	0256	rp7263	ALEXANDER & BALDWIN, INC.	\$2,175.86	\$2,175.86
Permit (Water)	2110010440000	m1000009	5(b)	S	FY23	316	01/09/2023	026-1723	0256	rp7263	ALEXANDER & BALDWIN, INC.	\$725.29	\$725.29
Permit (Water)	2110010440000	m1000009	5(b)	S	FY23	316	01/10/2023	026-1723	0256	rp7263	ALEXANDER & BALDWIN, INC.	\$725.29	\$725.29
Permit (Water)	2110010440000	m1000009	5(b)	S	FY23	316	01/11/2023	026-1723	0256	rp7263	ALEXANDER & BALDWIN, INC.	\$725.29	\$725.29
Permit (Water)	2110010440000	m1000009	5(b)	S	FY23	316	01/12/2023	026-1723	0256	rp7263	ALEXANDER & BALDWIN, INC.	\$725.29	\$725.29
Permit (Water)	211001050.229014001.005.011.012.017	m2000341	5(b)	S	FY23	316	01/01/2023	026-1723	0256	rp7264	ALEXANDER & BALDWIN, INC.	\$2,488.11	\$2,488.11
Permit (Water)	211001050.229014001.005.011.012.017	m2000341	5(b)	S	FY23	316	01/02/2023	026-1723	0256	rp7264	ALEXANDER & BALDWIN, INC.	\$4,976.22	\$4,976.22
Permit (Water)	211001050.229014001.005.011.012.017	m2000341	5(b)	S	FY23	316	01/03/2023	026-1723	0256	rp7264	ALEXANDER & BALDWIN, INC.	\$2,488.11	\$2,488.11
Permit (Water)	211001050.229014001.005.011.012.017	m2000341	5(b)	S	FY23	316	01/04/2023	026-1723	0256	rp7264	ALEXANDER & BALDWIN, INC.	\$2,488.11	\$2,488.11
Permit (Water)	211001050.229014001.005.011.012.017	m2000341	5(b)	S	FY23	316	01/05/2023	026-1723	0256	rp7264	ALEXANDER & BALDWIN, INC.	\$2,488.11	\$2,488.11
Permit (Water)	211001050.229014001.005.011.012.017	m2000341	5(b)	S	FY23	316	01/08/2023	026-1723	0256	rp7264	ALEXANDER & BALDWIN, INC.	\$8,493.62	\$8,493.62
Permit (Water)	211001050.229014001.005.011.012.017	m2000341	5(b)	S	FY23	316	01/09/2023	026-1723	0256	rp7264	ALEXANDER & BALDWIN, INC.	\$2,831.21	\$2,831.21
Permit (Water)	211001050.229014001.005.011.012.017	m2000341	5(b)	S	FY23	316	01/10/2023	026-1723	0256	rp7264	ALEXANDER & BALDWIN, INC.	\$2,831.21	\$2,831.21

DLNR-DOFAW-LD-SP

Permit (Water)	211001050.229014001.005.011.012.017	m2000341	5(b)	S	FY23	316	01/11/2023	026-1723	0256	rp7264	ALEXANDER & BALDWIN, INC.	\$2,831.21		\$2,831.21
Permit (Water)	211001050.229014001.005.011.012.017	m2000341	5(b)	S	FY23	316	01/12/2023	026-1723	0256	rp7264	ALEXANDER & BALDWIN, INC.	\$2,831.21		\$2,831.21
Permit (Water)	2110020020000	m1000016	5(b)	S	FY23	316	01/01/2023	026-1723	0256	rp7265	ALEXANDER & BALDWIN, INC.	\$1,304.84		\$1,304.84
Permit (Water)	2110020020000	m1000016	5(b)	S	FY23	316	01/02/2023	026-1723	0256	rp7265	ALEXANDER & BALDWIN, INC.	\$2,609.68		\$2,609.68
Permit (Water)	2110020020000	m1000016	5(b)	S	FY23	316	01/03/2023	026-1723	0256	rp7265	ALEXANDER & BALDWIN, INC.	\$1,304.84		\$1,304.84
Permit (Water)	2110020020000	m1000016	5(b)	S	FY23	316	01/04/2023	026-1723	0256	rp7265	ALEXANDER & BALDWIN, INC.	\$1,304.84		\$1,304.84
Permit (Water)	2110020020000	m1000016	5(b)	S	FY23	316	01/05/2023	026-1723	0256	rp7265	ALEXANDER & BALDWIN, INC.	\$1,304.84		\$1,304.84
Permit (Water)	2110020020000	m1000016	5(b)	S	FY23	316	01/08/2023	026-1723	0256	rp7265	ALEXANDER & BALDWIN, INC.	\$4,454.32		\$4,454.32
Permit (Water)	2110020020000	m1000016	5(b)	S	FY23	316	01/09/2023	026-1723	0256	rp7265	ALEXANDER & BALDWIN, INC.	\$1,484.77		\$1,484.77
Permit (Water)	2110020020000	m1000016	5(b)	S	FY23	316	01/10/2023	026-1723	0256	rp7265	ALEXANDER & BALDWIN, INC.	\$1,484.77		\$1,484.77
Permit (Water)	2110020020000	m1000016	5(b)	S	FY23	316	01/11/2023	026-1723	0256	rp7265	ALEXANDER & BALDWIN, INC.	\$1,484.77		\$1,484.77
Permit (Water)	2110020020000	m1000016	5(b)	S	FY23	316	01/12/2023	026-1723	0256	rp7265	ALEXANDER & BALDWIN, INC.	\$1,484.77		\$1,484.77
Permit (Water)	212004005.007	m1000302	5(b)	S	FY23	316	01/01/2023	026-1723	0256	rp7266	EAST MAUI IRRIGATION CO. LTD.	\$535.52		\$535.52
Permit (Water)	212004005.007	m1000302	5(b)	S	FY23	316	01/02/2023	026-1723	0256	rp7266	EAST MAUI IRRIGATION CO. LTD.	\$1,071.04		\$1,071.04
Permit (Water)	212004005.007	m1000302	5(b)	S	FY23	316	01/03/2023	026-1723	0256	rp7266	EAST MAUI IRRIGATION CO. LTD.	\$535.52		\$535.52
Permit (Water)	212004005.007	m1000302	5(b)	S	FY23	316	01/04/2023	026-1723	0256	rp7266	EAST MAUI IRRIGATION CO. LTD.	\$535.52		\$535.52
Permit (Water)	212004005.007	m1000302	5(b)	S	FY23	316	01/05/2023	026-1723	0256	rp7266	EAST MAUI IRRIGATION CO. LTD.	\$535.52		\$535.52
Permit (Water)	212004005.007	m1000302	5(b)	S	FY23	316	01/08/2023	026-1723	0256	rp7266	EAST MAUI IRRIGATION CO. LTD.	\$1,828.09		\$1,828.09
Permit (Water)	212004005.007	m1000302	5(b)	S	FY23	316	01/09/2023	026-1723	0256	rp7266	EAST MAUI IRRIGATION CO. LTD.	\$609.36		\$609.36
Permit (Water)	212004005.007	m1000302	5(b)	S	FY23	316	01/10/2023	026-1723	0256	rp7266	EAST MAUI IRRIGATION CO. LTD.	\$609.36		\$609.36
Permit (Water)	212004005.007	m1000302	5(b)	S	FY23	316	01/11/2023	026-1723	0256	rp7266	EAST MAUI IRRIGATION CO. LTD.	\$609.36		\$609.36
Permit (Water)	212004005.007	m1000302	5(b)	S	FY23	316	01/12/2023	026-1723	0256	rp7266	EAST MAUI IRRIGATION CO. LTD.	\$609.36		\$609.36
Permit (Water)	3970010010000	h9000126	5(b)	S	FY23	316	01/01/2023	038-1723	0256	rp7267	WOOD VALLEY WATER & FARM COOPERATIVE	\$125.00		\$125.00
Permit (Water)	3970010010000	h9000126	5(b)	S	FY23	316	01/03/2023	038-1723	0256	rp7267	WOOD VALLEY WATER & FARM COOPERATIVE	\$125.00		\$125.00
Permit (Water)	3970010010000	h9000126	5(b)	S	FY23	316	01/07/2023	038-1723	0256	rp7267	WOOD VALLEY WATER & FARM COOPERATIVE	\$147.89		\$147.89

DLNR-DOFAW-LD-SP

Permit (Water)	4390010010000	k3000220	5(b)	S	FY23	316	01/01/2023	046-1723	0256	rp7340	KAUAI ISLAND UTILITY COOPERATIVE	\$1,181.23	\$1,181.23
Permit (Water)	4390010010000	k3000220	5(b)	S	FY23	316	01/02/2023	046-1723	0256	rp7340	KAUAI ISLAND UTILITY COOPERATIVE	\$1,181.23	\$1,181.23
Permit (Water)	4390010010000	k3000220	5(b)	S	FY23	316	01/03/2023	046-1723	0256	rp7340	KAUAI ISLAND UTILITY COOPERATIVE	\$1,181.23	\$1,181.23
Permit (Water)	4390010010000	k3000220	5(b)	S	FY23	316	01/04/2023	046-1723	0256	rp7340	KAUAI ISLAND UTILITY COOPERATIVE	\$1,181.23	\$1,181.23
Permit (Water)	4390010010000	k3000220	5(b)	S	FY23	316	01/05/2023	046-1723	0256	rp7340	KAUAI ISLAND UTILITY COOPERATIVE	\$1,181.23	\$1,181.23
Permit (Water)	4390010010000	k3000220	5(b)	S	FY23	316	01/06/2023	046-1723	0256	rp7340	KAUAI ISLAND UTILITY COOPERATIVE	\$1,181.23	\$1,181.23
Permit (Water)	4390010010000	k3000220	5(b)	S	FY23	316	01/07/2023	046-1723	0256	rp7340	KAUAI ISLAND UTILITY COOPERATIVE	\$1,181.23	\$1,181.23
Permit (Water)	4390010010000	k3000220	5(b)	S	FY23	316	01/08/2023	046-1723	0256	rp7340	KAUAI ISLAND UTILITY COOPERATIVE	\$1,181.23	\$1,181.23
Permit (Water)	4390010010000	k3000220	5(b)	S	FY23	316	01/09/2023	046-1723	0256	rp7340	KAUAI ISLAND UTILITY COOPERATIVE	\$1,181.23	\$1,181.23
Permit (Water)	4390010010000	k3000220	5(b)	S	FY23	316	01/10/2023	046-1723	0256	rp7340	KAUAI ISLAND UTILITY COOPERATIVE	\$1,181.23	\$1,181.23
Permit (Water)	4390010010000	k3000220	5(b)	S	FY23	316	01/11/2023	046-1723	0256	rp7340	KAUAI ISLAND UTILITY COOPERATIVE	\$1,181.23	\$1,181.23
Permit (Water)	4390010010000	k3000220	5(b)	S	FY23	316	01/12/2023	046-1723	0256	rp7340	KAUAI ISLAND UTILITY COOPERATIVE	\$1,181.23	\$1,181.23
Permit (Land)	2490030270000	m4000367	5(b)	S	FY23	316	01/01/2023	146-1721	0252	rp7343	CLUB LANAI PROPERTIES, LLC	\$1,442.00	\$1,442.00
Permit (Land)	2490030270000	m4000367	5(b)	S	FY23	316	01/02/2023	146-1721	0252	rp7343	CLUB LANAI PROPERTIES, LLC	\$1,442.00	\$1,442.00
Permit (Land)	2490030270000	m4000367	5(b)	S	FY23	316	01/03/2023	146-1721	0252	rp7343	CLUB LANAI PROPERTIES, LLC	\$1,442.00	\$1,442.00
Permit (Land)	2490030270000	m4000367	5(b)	S	FY23	316	01/05/2023	146-1721	0252	rp7343	CLUB LANAI PROPERTIES, LLC	\$2,884.00	\$2,884.00
Permit (Land)	2490030270000	m4000367	5(b)	S	FY23	316	01/07/2023	146-1721	0252	rp7343	CLUB LANAI PROPERTIES, LLC	\$2,970.53	\$2,970.53
Permit (Land)	2490030270000	m4000367	5(b)	S	FY23	316	01/08/2023	146-1721	0252	rp7343	CLUB LANAI PROPERTIES, LLC	\$1,485.26	\$1,485.26
Permit (Land)	2490030270000	m4000367	5(b)	S	FY23	316	01/10/2023	146-1721	0252	rp7343	CLUB LANAI PROPERTIES, LLC	\$2,970.53	\$2,970.53
Permit (Land)	2490030270000	m4000367	5(b)	S	FY23	316	01/11/2023	146-1721	0252	rp7343	CLUB LANAI PROPERTIES, LLC	\$1,485.26	\$1,485.26

DLNR-DOFAW-LD-SP

Permit (Land)	3890030830000	h8000130	5(b)	S	FY23	316	01/01/2023	038-1723	0256	rp7360	KAPUA ORCHARD ESTATES, LLC	\$7.50	\$7.50
Permit (Land)	3890030830000	h8000130	5(b)	S	FY23	316	01/02/2023	038-1723	0256	rp7360	KAPUA ORCHARD ESTATES, LLC	\$7.50	\$7.50
Permit (Land)	3890030830000	h8000130	5(b)	S	FY23	316	01/03/2023	038-1723	0256	rp7360	KAPUA ORCHARD ESTATES, LLC	\$7.50	\$7.50
Permit (Land)	3890030830000	h8000130	5(b)	S	FY23	316	01/04/2023	038-1723	0256	rp7360	KAPUA ORCHARD ESTATES, LLC	\$7.50	\$7.50
Permit (Land)	3890030830000	h8000130	5(b)	S	FY23	316	01/06/2023	038-1723	0256	rp7360	KAPUA ORCHARD ESTATES, LLC	\$7.50	\$7.50
Permit (Land)	3890030830000	h8000130	5(b)	S	FY23	316	01/07/2023	038-1723	0256	rp7360	KAPUA ORCHARD ESTATES, LLC	\$15.00	\$15.00
Permit (Land)	3890030830000	h8000130	5(b)	S	FY23	316	01/08/2023	038-1723	0256	rp7360	KAPUA ORCHARD ESTATES, LLC	\$7.50	\$7.50
Permit (Land)	3890030830000	h8000130	5(b)	S	FY23	316	01/10/2023	038-1723	0256	rp7360	KAPUA ORCHARD ESTATES, LLC	\$15.00	\$15.00
Permit (Land)	3890030830000	h8000130	5(b)	S	FY23	316	01/11/2023	038-1723	0256	rp7360	KAPUA ORCHARD ESTATES, LLC	\$7.50	\$7.50
Permit (Land)	4410030440001	k4000023	5(b)	S	FY23	316	01/04/2023	156-1721	0252	rp7407	COCO PALMS VENTURES, LLC.	\$2.63	\$2.63
Permit (Land)	4410030440001	k4000023	5(b)	S	FY23	316	01/08/2023	156-1721	0252	rp7407	COCO PALMS VENTURES, LLC.	\$43.81	\$43.81
Permit (Land)	4410030440001	k4000023	5(b)	S	FY23	316	01/09/2023	156-1721	0252	rp7407	COCO PALMS VENTURES, LLC.	\$11.03	\$11.03
Permit (Land)	4410030440001	k4000023	5(b)	S	FY23	316	01/10/2023	156-1721	0252	rp7407	COCO PALMS VENTURES, LLC.	\$11.03	\$11.03
Permit (Land)	4410030440001	k4000023	5(b)	S	FY23	316	01/11/2023	156-1721	0252	rp7407	COCO PALMS VENTURES, LLC.	\$11.03	\$11.03
Permit (Land)	4410030440001	k4000023	5(b)	S	FY23	316	01/12/2023	156-1721	0252	rp7407	COCO PALMS VENTURES, LLC.	\$11.03	\$11.03
Permit (Water)	397001001.015	h9000206	5(b)	S	FY23	316	01/02/2023	038-1723	0256	rp7426	KUAH-IWI CONTRACTORS, INC.	\$79.11	\$79.11
Permit (Water)	397001001.015	h9000206	5(b)	S	FY23	316	01/04/2023	038-1723	0256	rp7426	KUAH-IWI CONTRACTORS, INC.	\$26.37	\$26.37
Permit (Water)	397001001.015	h9000206	5(b)	S	FY23	316	01/05/2023	038-1723	0256	rp7426	KUAH-IWI CONTRACTORS, INC.	\$26.37	\$26.37
Permit (Water)	397001001.015	h9000206	5(b)	S	FY23	316	01/06/2023	038-1723	0256	rp7426	KUAH-IWI CONTRACTORS, INC.	\$26.37	\$26.37
Permit (Water)	397001001.015	h9000206	5(b)	S	FY23	316	01/07/2023	038-1723	0256	rp7426	KUAH-IWI CONTRACTORS, INC.	\$22.57	\$22.57
Permit (Water)	397001001.015	h9000206	5(b)	S	FY23	316	01/09/2023	038-1723	0256	rp7426	KUAH-IWI CONTRACTORS, INC.	\$64.15	\$64.15
Permit (Water)	397001001.015	h9000206	5(b)	S	FY23	316	01/10/2023	038-1723	0256	rp7426	KUAH-IWI CONTRACTORS, INC.	\$28.27	\$28.27
Permit (Water)	397001001.015	h9000206	5(b)	S	FY23	316	01/11/2023	038-1723	0256	rp7426	KUAH-IWI CONTRACTORS, INC.	\$28.27	\$28.27

DLNR-DOFAW-LD-SP

Permit (Water)	397001001.015	h9000206	5(b)	S	FY23	316	01/12/2023	038-1723	0256	rp7426	KUAHIVI CONTRACTORS, INC.	\$28.27	\$28.27
Permit (Water)	396006015.016,017,018;396007002;396008003	h9000153	5(b)	S	FY23	316	01/01/2023	038-1723	0256	rp7432	EDMUND C. OLSON, TRUSTEE	\$22.74	\$22.74
Permit (Water)	396006015.016,017,018;396007002;396008003	h9000153	5(b)	S	FY23	316	01/03/2023	038-1723	0256	rp7432	EDMUND C. OLSON, TRUSTEE	\$11.37	\$11.37
Permit (Water)	396006015.016,017,018;396007002;396008003	h9000153	5(b)	S	FY23	316	01/04/2023	038-1723	0256	rp7432	EDMUND C. OLSON, TRUSTEE	\$22.74	\$22.74
Permit (Water)	396006015.016,017,018;396007002;396008003	h9000153	5(b)	S	FY23	316	01/06/2023	038-1723	0256	rp7432	EDMUND C. OLSON, TRUSTEE	\$11.37	\$11.37
Permit (Water)	396006015.016,017,018;396007002;396008003	h9000153	5(b)	S	FY23	316	01/07/2023	038-1723	0256	rp7432	EDMUND C. OLSON, TRUSTEE	\$11.37	\$11.37
Permit (Water)	396006015.016,017,018;396007002;396008003	h9000153	5(b)	S	FY23	316	01/08/2023	038-1723	0256	rp7432	EDMUND C. OLSON, TRUSTEE	\$11.37	\$11.37
Permit (Water)	396006015.016,017,018;396007002;396008003	h9000153	5(b)	S	FY23	316	01/09/2023	038-1723	0256	rp7432	EDMUND C. OLSON, TRUSTEE	\$26.02	\$26.02
Permit (Water)	396006015.016,017,018;396007002;396008003	h9000153	5(b)	S	FY23	316	01/11/2023	038-1723	0256	rp7432	EDMUND C. OLSON, TRUSTEE	\$24.38	\$24.38
Permit (Land)	4410030170000	k4000019	5(b)	S	FY23	316	01/04/2023	156-1721	0252	rp7444	COCO PALMS VENTURES LLC	\$1,179.98	\$1,179.98
Permit (Land)	4410030170000	k4000019	5(b)	S	FY23	316	01/08/2023	156-1721	0252	rp7444	COCO PALMS VENTURES LLC	\$1,253.69	\$1,253.69
Permit (Land)	4410030170000	k4000019	5(b)	S	FY23	316	01/09/2023	156-1721	0252	rp7444	COCO PALMS VENTURES LLC	\$315.72	\$315.72
Permit (Land)	4410030170000	k4000019	5(b)	S	FY23	316	01/10/2023	156-1721	0252	rp7444	COCO PALMS VENTURES LLC	\$291.72	\$291.72
Permit (Land)	4410030170000	k4000019	5(b)	S	FY23	316	01/11/2023	156-1721	0252	rp7444	COCO PALMS VENTURES LLC	\$339.72	\$339.72
Permit (Land)	4410030170000	k4000019	5(b)	S	FY23	316	01/12/2023	156-1721	0252	rp7444	COCO PALMS VENTURES LLC	\$315.72	\$315.72
Permit (Water)	326009000	h2000966	5(b)	S	FY23	316	01/01/2023	038-1723	0256	rp7463	HAWAII ELECTRIC LIGHT CO., INC.	\$544.27	\$544.27
Permit (Water)	326009000	h2000966	5(b)	S	FY23	316	01/02/2023	038-1723	0256	rp7463	HAWAII ELECTRIC LIGHT CO., INC.	\$1,046.63	\$1,046.63
Permit (Water)	326009000	h2000966	5(b)	S	FY23	316	01/03/2023	038-1723	0256	rp7463	HAWAII ELECTRIC LIGHT CO., INC.	\$1,499.12	\$1,499.12
Permit (Water)	326009000	h2000966	5(b)	S	FY23	316	01/06/2023	038-1723	0256	rp7463	HAWAII ELECTRIC LIGHT CO., INC.	\$10.18	\$10.18
Permit (Water)	326009000	h2000966	5(b)	S	FY23	316	01/07/2023	038-1723	0256	rp7463	HAWAII ELECTRIC LIGHT CO., INC.	\$583.81	\$583.81
Permit (Water)	326009000	h2000966	5(b)	S	FY23	316	01/08/2023	038-1723	0256	rp7463	HAWAII ELECTRIC LIGHT CO., INC.	\$2,141.86	\$2,141.86
Permit (Water)	326009000	h2000966	5(b)	S	FY23	316	01/10/2023	038-1723	0256	rp7463	HAWAII ELECTRIC LIGHT CO., INC.	\$44.33	\$44.33
Permit (Water)	326009000	h2000966	5(b)	S	FY23	316	01/11/2023	038-1723	0256	rp7463	HAWAII ELECTRIC LIGHT CO., INC.	\$554.00	\$554.00

DLNR-DOFAW-LD-SP

Permit (Water)	326009000	h2000966	5(b)	S	FY23	316	01/12/2023	038-1723	0256	rp7463	HAWAII ELECTRIC LIGHT CO., INC.	\$554.00	\$554.00
Permit (Land)	1120210360000	o1000339	5(b)	S	FY23	316	01/01/2023	126-1721	0252	rp7470	JSR EQUIPMENT, INC.	\$3,591.94	\$3,591.94
Permit (Land)	1120210360000	o1000339	5(b)	S	FY23	316	01/02/2023	126-1721	0252	rp7470	JSR EQUIPMENT, INC.	\$3,591.94	\$3,591.94
Permit (Land)	1120210360000	o1000339	5(b)	S	FY23	316	01/03/2023	126-1721	0252	rp7470	JSR EQUIPMENT, INC.	\$3,591.94	\$3,591.94
Permit (Land)	1120210360000	o1000339	5(b)	S	FY23	316	01/04/2023	126-1721	0252	rp7470	JSR EQUIPMENT, INC.	\$3,591.94	\$3,591.94
Permit (Land)	1120210360000	o1000339	5(b)	S	FY23	316	01/05/2023	126-1721	0252	rp7470	JSR EQUIPMENT, INC.	\$3,591.94	\$3,591.94
Permit (Land)	1120210360000	o1000339	5(b)	S	FY23	316	01/06/2023	126-1721	0252	rp7470	JSR EQUIPMENT, INC.	\$3,699.70	\$3,699.70
Permit (Land)	1120210360000	o1000339	5(b)	S	FY23	316	01/07/2023	126-1721	0252	rp7470	JSR EQUIPMENT, INC.	\$3,699.70	\$3,699.70
Permit (Land)	1120210360000	o1000339	5(b)	S	FY23	316	01/08/2023	126-1721	0252	rp7470	JSR EQUIPMENT, INC.	\$3,699.70	\$3,699.70
Permit (Land)	1120210360000	o1000339	5(b)	S	FY23	316	01/09/2023	126-1721	0252	rp7470	JSR EQUIPMENT, INC.	\$3,699.70	\$3,699.70
Permit (Land)	1120210360000	o1000339	5(b)	S	FY23	316	01/10/2023	126-1721	0252	rp7470	JSR EQUIPMENT, INC.	\$3,699.70	\$3,699.70
Permit (Land)	1120210360000	o1000339	5(b)	S	FY23	316	01/11/2023	126-1721	0252	rp7470	JSR EQUIPMENT, INC.	\$3,699.70	\$3,699.70
Permit (Land)	1120210360000	o1000339	5(b)	S	FY23	316	01/12/2023	126-1721	0252	rp7470	JSR EQUIPMENT, INC.	\$3,699.70	\$3,699.70
Permit (Land)	2450010530000	m4000057	5(b)	S	FY23	316	01/01/2023	146-1721	0252	rp7484	YAMADA PACIFIC, INC.	\$1,816.88	\$1,816.88
Permit (Land)	2450010530000	m4000057	5(b)	S	FY23	316	01/02/2023	146-1721	0252	rp7484	YAMADA PACIFIC, INC.	\$1,816.88	\$1,816.88
Permit (Land)	2450010530000	m4000057	5(b)	S	FY23	316	01/03/2023	146-1721	0252	rp7484	YAMADA PACIFIC, INC.	\$1,816.88	\$1,816.88
Permit (Land)	2450010530000	m4000057	5(b)	S	FY23	316	01/04/2023	146-1721	0252	rp7484	YAMADA PACIFIC, INC.	\$1,816.88	\$1,816.88
Permit (Land)	2450010530000	m4000057	5(b)	S	FY23	316	01/05/2023	146-1721	0252	rp7484	YAMADA PACIFIC, INC.	\$1,816.88	\$1,816.88
Permit (Land)	2450010530000	m4000057	5(b)	S	FY23	316	01/06/2023	146-1721	0252	rp7484	YAMADA PACIFIC, INC.	\$2,180.26	\$2,180.26
Permit (Land)	2450010530000	m4000057	5(b)	S	FY23	316	01/07/2023	146-1721	0252	rp7484	YAMADA PACIFIC, INC.	\$2,180.26	\$2,180.26
Permit (Land)	2450010530000	m4000057	5(b)	S	FY23	316	01/08/2023	146-1721	0252	rp7484	YAMADA PACIFIC, INC.	\$2,180.26	\$2,180.26
Permit (Land)	2450010530000	m4000057	5(b)	S	FY23	316	01/09/2023	146-1721	0252	rp7484	YAMADA PACIFIC, INC.	\$2,180.26	\$2,180.26
Permit (Land)	2450010530000	m4000057	5(b)	S	FY23	316	01/10/2023	146-1721	0252	rp7484	YAMADA PACIFIC, INC.	\$2,180.26	\$2,180.26
Permit (Land)	2450010530000	m4000057	5(b)	S	FY23	316	01/11/2023	146-1721	0252	rp7484	YAMADA PACIFIC, INC.	\$2,180.26	\$2,180.26
Permit (Land)	2450010530000	m4000057	5(b)	S	FY23	316	01/12/2023	146-1721	0252	rp7484	YAMADA PACIFIC, INC.	\$2,180.26	\$2,180.26
Permit (Land)	4450090430000	k4000166	5(b)	S	FY23	316	01/01/2023	156-1721	0252	rp7507	STEVE THATCHER	\$804.22	\$804.22
Permit (Land)	4450090430000	k4000166	5(b)	S	FY23	316	01/02/2023	156-1721	0252	rp7507	STEVE THATCHER	\$756.18	\$756.18
Permit (Land)	4450090430000	k4000166	5(b)	S	FY23	316	01/03/2023	156-1721	0252	rp7507	STEVE THATCHER	\$756.18	\$756.18
Permit (Land)	4450090430000	k4000166	5(b)	S	FY23	316	01/04/2023	156-1721	0252	rp7507	STEVE THATCHER	\$1,704.52	\$1,704.52
Permit (Land)	4450090430000	k4000166	5(b)	S	FY23	316	01/06/2023	156-1721	0252	rp7507	STEVE THATCHER	\$804.22	\$804.22

DLNR-DOFAW-LD-SP

Permit (Land)	4450090430000	k4000166	5(b)	S	FY23	316	01/07/2023	156-1721	0252	rp7507	STEVE THATCHER	\$1,656.70	\$1,656.70
Permit (Land)	4450090430000	k4000166	5(b)	S	FY23	316	01/08/2023	156-1721	0252	rp7507	STEVE THATCHER	\$1,632.57	\$1,632.57
Permit (Land)	4450090430000	k4000166	5(b)	S	FY23	316	01/10/2023	156-1721	0252	rp7507	STEVE THATCHER	\$1,753.24	\$1,753.24
Permit (Land)	4450090430000	k4000166	5(b)	S	FY23	316	01/12/2023	156-1721	0252	rp7507	STEVE THATCHER	\$892.72	\$892.72
Permit (Land)	4190050490000	k1000488	5(b)	S	FY23	316	01/02/2023	156-1721	0252	rp7509	BANK OF HAWAII, REAL ESTATE MANAGER	\$3,729.84	\$3,729.84
Permit (Land)	4190050490000	k1000488	5(b)	S	FY23	316	01/03/2023	156-1721	0252	rp7509	BANK OF HAWAII, REAL ESTATE MANAGER	\$1,864.92	\$1,864.92
Permit (Land)	4190050490000	k1000488	5(b)	S	FY23	316	01/04/2023	156-1721	0252	rp7509	BANK OF HAWAII, REAL ESTATE MANAGER	\$1,864.92	\$1,864.92
Permit (Land)	4190050490000	k1000488	5(b)	S	FY23	316	01/05/2023	156-1721	0252	rp7509	BANK OF HAWAII, REAL ESTATE MANAGER	\$1,864.92	\$1,864.92
Permit (Land)	4190050490000	k1000488	5(b)	S	FY23	316	01/06/2023	156-1721	0252	rp7509	BANK OF HAWAII, REAL ESTATE MANAGER	\$1,920.86	\$1,920.86
Permit (Land)	4190050490000	k1000488	5(b)	S	FY23	316	01/07/2023	156-1721	0252	rp7509	BANK OF HAWAII, REAL ESTATE MANAGER	\$1,920.86	\$1,920.86
Permit (Land)	4190050490000	k1000488	5(b)	S	FY23	316	01/08/2023	156-1721	0252	rp7509	BANK OF HAWAII, REAL ESTATE MANAGER	\$1,920.86	\$1,920.86
Permit (Land)	4190050490000	k1000488	5(b)	S	FY23	316	01/09/2023	156-1721	0252	rp7509	BANK OF HAWAII, REAL ESTATE MANAGER	\$1,920.86	\$1,920.86
Permit (Land)	4190050490000	k1000488	5(b)	S	FY23	316	01/10/2023	156-1721	0252	rp7509	BANK OF HAWAII, REAL ESTATE MANAGER	\$1,920.86	\$1,920.86
Permit (Land)	4190050490000	k1000488	5(b)	S	FY23	316	01/12/2023	156-1721	0252	rp7509	BANK OF HAWAII, REAL ESTATE MANAGER	\$3,841.72	\$3,841.72
Permit (Land)	1120210460000	o1000349	5(b)	S	FY23	316	01/02/2023	126-1721	0252	rp7514	UNITED LAUNDRY SERVICES, INC.	\$119.62	\$119.62
Permit (Land)	1120210460000	o1000349	5(b)	S	FY23	316	01/03/2023	126-1721	0252	rp7514	UNITED LAUNDRY SERVICES, INC.	\$537.91	\$537.91
Permit (Land)	1120210460000	o1000349	5(b)	S	FY23	316	01/05/2023	126-1721	0252	rp7514	UNITED LAUNDRY SERVICES, INC.	\$115.02	\$115.02
Permit (Land)	1120210460000	o1000349	5(b)	S	FY23	316	01/06/2023	126-1721	0252	rp7514	UNITED LAUNDRY SERVICES, INC.	\$115.02	\$115.02
Permit (Land)	1120210460000	o1000349	5(b)	S	FY23	316	01/09/2023	126-1721	0252	rp7514	UNITED LAUNDRY SERVICES, INC.	\$588.87	\$588.87
Permit (Land)	1120210460000	o1000349	5(b)	S	FY23	316	01/10/2023	126-1721	0252	rp7514	UNITED LAUNDRY SERVICES, INC.	\$118.46	\$118.46
Permit (Land)	1120210460000	o1000349	5(b)	S	FY23	316	01/11/2023	126-1721	0252	rp7514	UNITED LAUNDRY SERVICES, INC.	\$118.46	\$118.46



DLNR-DOFAW-LD-SP

Permit (Land)	1120210460000	o1000349	5(b)	S	FY23	316	01/12/2023	126-1721	0252	rp7514	UNITED LAUNDRY SERVICES, INC.	\$118.46	\$118.46
Permit (Land)	3750070690000	h7000266	5(b)	S	FY23	316	01/02/2023	136-1721	0252	rp7567	KAILUA KONA VILLAGE DEV GROUP, LLC	\$940.80	\$940.80
Permit (Land)	3750070690000	h7000266	5(b)	S	FY23	316	01/04/2023	136-1721	0252	rp7567	KAILUA KONA VILLAGE DEV GROUP, LLC	\$470.40	\$470.40
Permit (Land)	3750070690000	h7000266	5(b)	S	FY23	316	01/05/2023	136-1721	0252	rp7567	KAILUA KONA VILLAGE DEV GROUP, LLC	\$940.80	\$940.80
Permit (Land)	3750070690000	h7000266	5(b)	S	FY23	316	01/07/2023	136-1721	0252	rp7567	KAILUA KONA VILLAGE DEV GROUP, LLC	\$969.02	\$969.02
Permit (Land)	3750070690000	h7000266	5(b)	S	FY23	316	01/09/2023	136-1721	0252	rp7567	KAILUA KONA VILLAGE DEV GROUP, LLC	\$484.51	\$484.51
Permit (Land)	3750070690000	h7000266	5(b)	S	FY23	316	01/10/2023	136-1721	0252	rp7567	KAILUA KONA VILLAGE DEV GROUP, LLC	\$484.51	\$484.51
Permit (Land)	3750070690000	h7000266	5(b)	S	FY23	316	01/11/2023	136-1721	0252	rp7567	KAILUA KONA VILLAGE DEV GROUP, LLC	\$969.02	\$969.02
Permit (Land)	3750060340000	h7000253	5(b)	S	FY23	316	01/07/2023	136-1721	0252	rp7580	BOUGAINVILLE EA PLAZA LIMITED PARTNERSHIP	\$99.02	\$99.02
Permit (Land)	3750060340000	h7000253	5(b)	S	FY23	316	01/08/2023	136-1721	0252	rp7580	BOUGAINVILLE EA PLAZA LIMITED PARTNERSHIP	\$99.02	\$99.02
Permit (Land)	3750060340000	h7000253	5(b)	S	FY23	316	01/09/2023	136-1721	0252	rp7580	BOUGAINVILLE EA PLAZA LIMITED PARTNERSHIP	\$792.19	\$792.19
Permit (Land)	3220290260000	h2000337	5(b)	S	FY23	316	01/01/2023	136-1721	0252	rp7612	CAFE 100, INC.	\$93.82	\$93.82
Permit (Land)	3220290260000	h2000337	5(b)	S	FY23	316	01/02/2023	136-1721	0252	rp7612	CAFE 100, INC.	\$93.82	\$93.82
Permit (Land)	3220290260000	h2000337	5(b)	S	FY23	316	01/03/2023	136-1721	0252	rp7612	CAFE 100, INC.	\$93.82	\$93.82
Permit (Land)	3220290260000	h2000337	5(b)	S	FY23	316	01/04/2023	136-1721	0252	rp7612	CAFE 100, INC.	\$93.82	\$93.82
Permit (Land)	3220290260000	h2000337	5(b)	S	FY23	316	01/05/2023	136-1721	0252	rp7612	CAFE 100, INC.	\$93.82	\$93.82
Permit (Land)	3220290260000	h2000337	5(b)	S	FY23	316	01/06/2023	136-1721	0252	rp7612	CAFE 100, INC.	\$96.64	\$96.64
Permit (Land)	3220290260000	h2000337	5(b)	S	FY23	316	01/07/2023	136-1721	0252	rp7612	CAFE 100, INC.	\$96.64	\$96.64
Permit (Land)	3220290260000	h2000337	5(b)	S	FY23	316	01/08/2023	136-1721	0252	rp7612	CAFE 100, INC.	\$96.64	\$96.64
Permit (Land)	3220290260000	h2000337	5(b)	S	FY23	316	01/09/2023	136-1721	0252	rp7612	CAFE 100, INC.	\$96.64	\$96.64
Permit (Land)	3220290260000	h2000337	5(b)	S	FY23	316	01/10/2023	136-1721	0252	rp7612	CAFE 100, INC.	\$96.64	\$96.64
Permit (Land)	3220290260000	h2000337	5(b)	S	FY23	316	01/11/2023	136-1721	0252	rp7612	CAFE 100, INC.	\$96.64	\$96.64
Permit (Land)	3220290260000	h2000337	5(b)	S	FY23	316	01/12/2023	136-1721	0252	rp7612	CAFE 100, INC.	\$96.64	\$96.64
Permit (Land)	4410050170000	k4000039	5(b)	S	FY23	316	01/04/2023	156-1721	0252	rp7613	COCO PALMS VENTURES LLC	\$884.82	\$884.82
Permit (Land)	4410050170000	k4000039	5(b)	S	FY23	316	01/08/2023	156-1721	0252	rp7613	COCO PALMS VENTURES LLC	\$950.38	\$950.38

DLNR-DOFAW-LD-SP

Permit (Land)	4410050170000	k4000039	5(b)	S	FY23	316	01/09/2023	156-1721	0252	rp7613	COCO PALMS VENTURES LLC	\$239.34	\$239.34
Permit (Land)	4410050170000	k4000039	5(b)	S	FY23	316	01/10/2023	156-1721	0252	rp7613	COCO PALMS VENTURES LLC	\$239.34	\$239.34
Permit (Land)	4410050170000	k4000039	5(b)	S	FY23	316	01/11/2023	156-1721	0252	rp7613	COCO PALMS VENTURES LLC	\$239.34	\$239.34
Permit (Land)	4410050170000	k4000039	5(b)	S	FY23	316	01/12/2023	156-1721	0252	rp7613	COCO PALMS VENTURES LLC	\$239.34	\$239.34
Permit (Land)	3220500790000	h2000427	5(b)	S	FY23	316	01/01/2023	136-1721	0252	rp7716	HILO TERMITE & PEST CONTROL, LTD.	\$2,288.22	\$2,288.22
Permit (Land)	3220500790000	h2000427	5(b)	S	FY23	316	01/02/2023	136-1721	0252	rp7716	HILO TERMITE & PEST CONTROL, LTD.	\$2,288.22	\$2,288.22
Permit (Land)	3220500790000	h2000427	5(b)	S	FY23	316	01/03/2023	136-1721	0252	rp7716	HILO TERMITE & PEST CONTROL, LTD.	\$2,288.22	\$2,288.22
Permit (Land)	3220500790000	h2000427	5(b)	S	FY23	316	01/04/2023	136-1721	0252	rp7716	HILO TERMITE & PEST CONTROL, LTD.	\$2,288.22	\$2,288.22
Permit (Land)	3220500790000	h2000427	5(b)	S	FY23	316	01/05/2023	136-1721	0252	rp7716	HILO TERMITE & PEST CONTROL, LTD.	\$2,288.22	\$2,288.22
Permit (Land)	3220500790000	h2000427	5(b)	S	FY23	316	01/06/2023	136-1721	0252	rp7716	HILO TERMITE & PEST CONTROL, LTD.	\$2,745.87	\$2,745.87
Permit (Land)	3220500790000	h2000427	5(b)	S	FY23	316	01/07/2023	136-1721	0252	rp7716	HILO TERMITE & PEST CONTROL, LTD.	\$2,745.87	\$2,745.87
Permit (Land)	3220500790000	h2000427	5(b)	S	FY23	316	01/08/2023	136-1721	0252	rp7716	HILO TERMITE & PEST CONTROL, LTD.	\$2,745.87	\$2,745.87
Permit (Land)	3220500790000	h2000427	5(b)	S	FY23	316	01/09/2023	136-1721	0252	rp7716	HILO TERMITE & PEST CONTROL, LTD.	\$2,745.87	\$2,745.87
Permit (Land)	3220500790000	h2000427	5(b)	S	FY23	316	01/10/2023	136-1721	0252	rp7716	HILO TERMITE & PEST CONTROL, LTD.	\$2,745.87	\$2,745.87
Permit (Land)	3220500790000	h2000427	5(b)	S	FY23	316	01/11/2023	136-1721	0252	rp7716	HILO TERMITE & PEST CONTROL, LTD.	\$2,745.87	\$2,745.87
Permit (Land)	3220500790000	h2000427	5(b)	S	FY23	316	01/12/2023	136-1721	0252	rp7716	HILO TERMITE & PEST CONTROL, LTD.	\$2,745.87	\$2,745.87
Permit (Land)	3170130980000	h1000639	5(b)	S	FY23	316	01/01/2023	136-1721	0252	rp7719	HAWAII EXPLOSIVES AND PYROTECHNI CS, INC.	\$57.59	\$57.59
Permit (Land)	3170130980000	h1000639	5(b)	S	FY23	316	01/02/2023	136-1721	0252	rp7719	HAWAII EXPLOSIVES AND PYROTECHNI CS, INC.	\$57.59	\$57.59

DLNR-DOFAW-LD-SP

Permit (Land)	3170130980000	h1000639	5(b)	S	FY23	316	01/03/2023	136-1721	0252	rp7719	HAWAII EXPLOSIVES AND PYROTECHNI CS, INC.	\$57.59	\$57.59
Permit (Land)	3170130980000	h1000639	5(b)	S	FY23	316	01/04/2023	136-1721	0252	rp7719	HAWAII EXPLOSIVES AND PYROTECHNI CS, INC.	\$57.59	\$57.59
Permit (Land)	3170130980000	h1000639	5(b)	S	FY23	316	01/05/2023	136-1721	0252	rp7719	HAWAII EXPLOSIVES AND PYROTECHNI CS, INC.	\$57.59	\$57.59
Permit (Land)	3170130980000	h1000639	5(b)	S	FY23	316	01/06/2023	136-1721	0252	rp7719	HAWAII EXPLOSIVES AND PYROTECHNI CS, INC.	\$66.14	\$66.14
Permit (Land)	3170130980000	h1000639	5(b)	S	FY23	316	01/07/2023	136-1721	0252	rp7719	HAWAII EXPLOSIVES AND PYROTECHNI CS, INC.	\$52.50	\$52.50
Permit (Land)	3170130980000	h1000639	5(b)	S	FY23	316	01/08/2023	136-1721	0252	rp7719	HAWAII EXPLOSIVES AND PYROTECHNI CS, INC.	\$99.83	\$99.83
Permit (Land)	3170130980000	h1000639	5(b)	S	FY23	316	01/09/2023	136-1721	0252	rp7719	HAWAII EXPLOSIVES AND PYROTECHNI CS, INC.	\$18.81	\$18.81
Permit (Land)	3170130980000	h1000639	5(b)	S	FY23	316	01/10/2023	136-1721	0252	rp7719	HAWAII EXPLOSIVES AND PYROTECHNI CS, INC.	\$59.32	\$59.32
Permit (Land)	3170130980000	h1000639	5(b)	S	FY23	316	01/11/2023	136-1721	0252	rp7719	HAWAII EXPLOSIVES AND PYROTECHNI CS, INC.	\$59.32	\$59.32
Permit (Land)	3170130980000	h1000639	5(b)	S	FY23	316	01/12/2023	136-1721	0252	rp7719	HAWAII EXPLOSIVES AND PYROTECHNI CS, INC.	\$59.32	\$59.32
Permit (Land)	2390040010000	m3000342	5(b)	S	FY23	316	01/02/2023	146-1721	0252	rp7723	AOAO OF MANA KAI-MAUI	\$384.45	\$384.45
Permit (Land)	2390040010000	m3000342	5(b)	S	FY23	316	01/04/2023	146-1721	0252	rp7723	AOAO OF MANA KAI-MAUI	\$66.22	\$66.22
Permit (Land)	2390040010000	m3000342	5(b)	S	FY23	316	01/05/2023	146-1721	0252	rp7723	AOAO OF MANA KAI-MAUI	\$189.18	\$189.18
Permit (Land)	2390040010000	m3000342	5(b)	S	FY23	316	01/07/2023	146-1721	0252	rp7723	AOAO OF MANA KAI-MAUI	\$228.56	\$228.56
Permit (Land)	2390040010000	m3000342	5(b)	S	FY23	316	01/09/2023	146-1721	0252	rp7723	AOAO OF MANA KAI-MAUI	\$252.76	\$252.76
Permit (Land)	2390040010000	m3000342	5(b)	S	FY23	316	01/10/2023	146-1721	0252	rp7723	AOAO OF MANA KAI-MAUI	\$9.24	\$9.24
Permit (Land)	2390040010000	m3000342	5(b)	S	FY23	316	01/11/2023	146-1721	0252	rp7723	AOAO OF MANA KAI-MAUI	\$245.28	\$245.28
Permit (Land)	2390040010000	m3000342	5(b)	S	FY23	316	01/12/2023	146-1721	0252	rp7723	AOAO OF MANA KAI-MAUI	\$122.64	\$122.64
Permit (Land)	1120210400000	o1000343	5(b)	S	FY23	316	01/01/2023	126-1721	0252	rp7725	PESTANA CORP. DBA BOB'S	\$6,776.82	\$6,776.82
Permit (Land)	1120210400000	o1000343	5(b)	S	FY23	316	01/02/2023	126-1721	0252	rp7725	PESTANA CORP. DBA BOB'S	\$3,121.85	\$3,121.85
Permit (Land)	1120210400000	o1000343	5(b)	S	FY23	316	01/03/2023	126-1721	0252	rp7725	PESTANA CORP. DBA BOB'S	\$3,133.95	\$3,133.95
Permit (Land)	1120210400000	o1000343	5(b)	S	FY23	316	01/04/2023	126-1721	0252	rp7725	PESTANA CORP. DBA BOB'S	\$3,295.86	\$3,295.86

DLNR-DOFAW-LD-SP

Permit (Land)	1120210400000	o1000343	5(b)	S	FY23	316	01/05/2023	126-1721	0252	rp7725	PESTANA CORP. DBA BOB'S	\$3,295.86	\$3,295.86
Permit (Land)	1120210400000	o1000343	5(b)	S	FY23	316	01/06/2023	126-1721	0252	rp7725	PESTANA CORP. DBA BOB'S	\$3,566.56	\$3,566.56
Permit (Land)	1120210400000	o1000343	5(b)	S	FY23	316	01/07/2023	126-1721	0252	rp7725	PESTANA CORP. DBA BOB'S	\$3,514.74	\$3,514.74
Permit (Land)	1120210400000	o1000343	5(b)	S	FY23	316	01/08/2023	126-1721	0252	rp7725	PESTANA CORP. DBA BOB'S	\$3,373.46	\$3,373.46
Permit (Land)	1120210400000	o1000343	5(b)	S	FY23	316	01/09/2023	126-1721	0252	rp7725	PESTANA CORP. DBA BOB'S	\$3,514.74	\$3,514.74
Permit (Land)	1120210400000	o1000343	5(b)	S	FY23	316	01/10/2023	126-1721	0252	rp7725	PESTANA CORP. DBA BOB'S	\$3,177.68	\$3,177.68
Permit (Land)	1120210400000	o1000343	5(b)	S	FY23	316	01/11/2023	126-1721	0252	rp7725	PESTANA CORP. DBA BOB'S	\$3,443.51	\$3,443.51
Permit (Land)	1120210400000	o1000343	5(b)	S	FY23	316	01/12/2023	126-1721	0252	rp7725	PESTANA CORP. DBA BOB'S	\$3,444.05	\$3,444.05
Permit (Land)	1120210410000	o1000344	5(b)	S	FY23	316	01/01/2023	126-1721	0252	rp7748	ROBERT'S CENTRAL LAUPAHOEH OE INC.	\$4,578.01	\$4,578.01
Permit (Land)	1120210410000	o1000344	5(b)	S	FY23	316	01/02/2023	126-1721	0252	rp7748	ROBERT'S CENTRAL LAUPAHOEH OE INC.	\$4,577.06	\$4,577.06
Permit (Land)	1120210410000	o1000344	5(b)	S	FY23	316	01/03/2023	126-1721	0252	rp7748	ROBERT'S CENTRAL LAUPAHOEH OE INC.	\$4,576.10	\$4,576.10
Permit (Land)	1120210410000	o1000344	5(b)	S	FY23	316	01/04/2023	126-1721	0252	rp7748	ROBERT'S CENTRAL LAUPAHOEH OE INC.	\$10,658.90	\$10,658.90
Permit (Land)	1120210410000	o1000344	5(b)	S	FY23	316	01/05/2023	126-1721	0252	rp7748	ROBERT'S CENTRAL LAUPAHOEH OE INC.	\$4,674.00	\$4,674.00
Permit (Land)	1120210410000	o1000344	5(b)	S	FY23	316	01/06/2023	126-1721	0252	rp7748	ROBERT'S CENTRAL LAUPAHOEH OE INC.	\$4,394.93	\$4,394.93
Permit (Land)	1120210410000	o1000344	5(b)	S	FY23	316	01/07/2023	126-1721	0252	rp7748	ROBERT'S CENTRAL LAUPAHOEH OE INC.	\$5,233.48	\$5,233.48
Permit (Land)	1120210410000	o1000344	5(b)	S	FY23	316	01/08/2023	126-1721	0252	rp7748	ROBERT'S CENTRAL LAUPAHOEH OE INC.	\$4,813.54	\$4,813.54
Permit (Land)	1120210410000	o1000344	5(b)	S	FY23	316	01/09/2023	126-1721	0252	rp7748	ROBERT'S CENTRAL LAUPAHOEH OE INC.	\$4,813.54	\$4,813.54
Permit (Land)	1120210410000	o1000344	5(b)	S	FY23	316	01/10/2023	126-1721	0252	rp7748	ROBERT'S CENTRAL LAUPAHOEH OE INC.	\$4,813.54	\$4,813.54
Permit (Land)	1120210410000	o1000344	5(b)	S	FY23	316	01/11/2023	126-1721	0252	rp7748	ROBERT'S CENTRAL LAUPAHOEH OE INC.	\$4,813.54	\$4,813.54
Permit (Land)	1120210410000	o1000344	5(b)	S	FY23	316	01/12/2023	126-1721	0252	rp7748	ROBERT'S CENTRAL LAUPAHOEH OE INC.	\$4,813.54	\$4,813.54
Permit (Land)	2390041490000	m3000350	5(b)	S	FY23	316	01/01/2023	146-1721	0252	rp7780	RUBY & SONS HOSPITALITY LLC	\$300.00	\$300.00
Permit (Land)	2390041490000	m3000350	5(b)	S	FY23	316	01/04/2023	146-1721	0252	rp7780	RUBY & SONS HOSPITALITY LLC	\$600.00	\$600.00
Permit (Land)	2390041490000	m3000350	5(b)	S	FY23	316	01/05/2023	146-1721	0252	rp7780	RUBY & SONS HOSPITALITY LLC	\$925.00	\$925.00

DLNR-DOFAW-LD-SP

Permit (Land)	2390041490000	m3000350	5(b)	S	FY23	316	01/07/2023	146-1721	0252	rp7780	RUBY & SONS HOSPITALITY LLC	\$293.00	\$293.00
Permit (Land)	2390041490000	m3000350	5(b)	S	FY23	316	01/08/2023	146-1721	0252	rp7780	RUBY & SONS HOSPITALITY LLC	\$300.00	\$300.00
Permit (Land)	2390041490000	m3000350	5(b)	S	FY23	316	01/09/2023	146-1721	0252	rp7780	RUBY & SONS HOSPITALITY LLC	\$318.00	\$318.00
Permit (Land)	2390041490000	m3000350	5(b)	S	FY23	316	01/10/2023	146-1721	0252	rp7780	RUBY & SONS HOSPITALITY LLC	\$309.00	\$309.00
Permit (Land)	2390041490000	m3000350	5(b)	S	FY23	316	01/11/2023	146-1721	0252	rp7780	RUBY & SONS HOSPITALITY LLC	\$309.00	\$309.00
Permit (Land)	2390041490000	m3000350	5(b)	S	FY23	316	01/12/2023	146-1721	0252	rp7780	RUBY & SONS HOSPITALITY LLC	\$309.00	\$309.00
Permit (Land)	245001009A	m4000054	5(b)	S	FY23	316	01/02/2023	146-1721	0252	rp7783	THE HARRY & JEANETTE WEINBERG FOUNDATION, INC.	\$3,331.64	\$3,331.64
Permit (Land)	245001009A	m4000054	5(b)	S	FY23	316	01/03/2023	146-1721	0252	rp7783	THE HARRY & JEANETTE WEINBERG FOUNDATION, INC.	\$1,665.82	\$1,665.82
Permit (Land)	245001009A	m4000054	5(b)	S	FY23	316	01/05/2023	146-1721	0252	rp7783	THE HARRY & JEANETTE WEINBERG FOUNDATION, INC.	\$1,665.82	\$1,665.82
Permit (Land)	245001009A	m4000054	5(b)	S	FY23	316	01/06/2023	146-1721	0252	rp7783	THE HARRY & JEANETTE WEINBERG FOUNDATION, INC.	\$3,581.51	\$3,581.51
Permit (Land)	245001009A	m4000054	5(b)	S	FY23	316	01/07/2023	146-1721	0252	rp7783	THE HARRY & JEANETTE WEINBERG FOUNDATION, INC.	\$1,915.69	\$1,915.69
Permit (Land)	245001009A	m4000054	5(b)	S	FY23	316	01/08/2023	146-1721	0252	rp7783	THE HARRY & JEANETTE WEINBERG FOUNDATION, INC.	\$1,915.69	\$1,915.69
Permit (Land)	245001009A	m4000054	5(b)	S	FY23	316	01/09/2023	146-1721	0252	rp7783	THE HARRY & JEANETTE WEINBERG FOUNDATION, INC.	\$3,831.38	\$3,831.38
Permit (Land)	245001009A	m4000054	5(b)	S	FY23	316	01/11/2023	146-1721	0252	rp7783	THE HARRY & JEANETTE WEINBERG FOUNDATION, INC.	\$1,915.69	\$1,915.69
Permit (Land)	245001009A	m4000054	5(b)	S	FY23	316	01/12/2023	146-1721	0252	rp7783	THE HARRY & JEANETTE WEINBERG FOUNDATION, INC.	\$1,915.69	\$1,915.69
Permit (Land)	3690010150000	h6000168	5(b)	S	FY23	316	01/01/2023	136-1721	0252	rp7786	VOLCANO ISLAND HONEY CO., LLC	\$39.74	\$39.74
Permit (Land)	3690010150000	h6000168	5(b)	S	FY23	316	01/02/2023	136-1721	0252	rp7786	VOLCANO ISLAND HONEY CO., LLC	\$39.74	\$39.74
Permit (Land)	3690010150000	h6000168	5(b)	S	FY23	316	01/04/2023	136-1721	0252	rp7786	VOLCANO ISLAND HONEY CO., LLC	\$79.48	\$79.48
Permit (Land)	3690010150000	h6000168	5(b)	S	FY23	316	01/05/2023	136-1721	0252	rp7786	VOLCANO ISLAND HONEY CO., LLC	\$39.74	\$39.74

DLNR-DOFAW-LD-SP

Permit (Land)	3690010150000	h6000168	5(b)	S	FY23	316	01/06/2023	136-1721	0252	rp7786	VOLCANO ISLAND HONEY CO., LLC	\$40.94	\$40.94
Permit (Land)	3690010150000	h6000168	5(b)	S	FY23	316	01/07/2023	136-1721	0252	rp7786	VOLCANO ISLAND HONEY CO., LLC	\$40.94	\$40.94
Permit (Land)	3690010150000	h6000168	5(b)	S	FY23	316	01/09/2023	136-1721	0252	rp7786	VOLCANO ISLAND HONEY CO., LLC	\$122.81	\$122.81
Permit (Land)	3690010150000	h6000168	5(b)	S	FY23	316	01/10/2023	136-1721	0252	rp7786	VOLCANO ISLAND HONEY CO., LLC	\$40.94	\$40.94
Permit (Land)	3690010150000	h6000168	5(b)	S	FY23	316	01/11/2023	136-1721	0252	rp7786	VOLCANO ISLAND HONEY CO., LLC	\$40.94	\$40.94
Permit (Land)	3690010150000	h6000168	5(b)	S	FY23	316	01/12/2023	136-1721	0252	rp7786	VOLCANO ISLAND HONEY CO., LLC	\$40.94	\$40.94
Permit (Land)	2220040890000	m2000086	5(b)	S	FY23	316	01/01/2023	146-1721	0252	rp7787	PACIFIC RADIO GROUP, INC.	\$1,076.25	\$1,076.25
Permit (Land)	2220040890000	m2000086	5(b)	S	FY23	316	01/02/2023	146-1721	0252	rp7787	PACIFIC RADIO GROUP, INC.	\$1,076.25	\$1,076.25
Permit (Land)	2220040890000	m2000086	5(b)	S	FY23	316	01/03/2023	146-1721	0252	rp7787	PACIFIC RADIO GROUP, INC.	\$1,076.25	\$1,076.25
Permit (Land)	2220040890000	m2000086	5(b)	S	FY23	316	01/04/2023	146-1721	0252	rp7787	PACIFIC RADIO GROUP, INC.	\$1,076.25	\$1,076.25
Permit (Land)	2220040890000	m2000086	5(b)	S	FY23	316	01/05/2023	146-1721	0252	rp7787	PACIFIC RADIO GROUP, INC.	\$1,076.25	\$1,076.25
Permit (Land)	2220040890000	m2000086	5(b)	S	FY23	316	01/06/2023	146-1721	0252	rp7787	PACIFIC RADIO GROUP, INC.	\$753.38	\$753.38
Permit (Land)	2220040890000	m2000086	5(b)	S	FY23	316	01/07/2023	146-1721	0252	rp7787	PACIFIC RADIO GROUP, INC.	\$1,076.25	\$1,076.25
Permit (Land)	2220040890000	m2000086	5(b)	S	FY23	316	01/08/2023	146-1721	0252	rp7787	PACIFIC RADIO GROUP, INC.	\$1,076.25	\$1,076.25
Permit (Land)	2220040890000	m2000086	5(b)	S	FY23	316	01/09/2023	146-1721	0252	rp7787	PACIFIC RADIO GROUP, INC.	\$1,076.25	\$1,076.25
Permit (Land)	2220040890000	m2000086	5(b)	S	FY23	316	01/10/2023	146-1721	0252	rp7787	PACIFIC RADIO GROUP, INC.	\$1,076.25	\$1,076.25
Permit (Land)	2220040890000	m2000086	5(b)	S	FY23	316	01/11/2023	146-1721	0252	rp7787	PACIFIC RADIO GROUP, INC.	\$1,043.98	\$1,043.98
Permit (Land)	2220040890000	m2000086	5(b)	S	FY23	316	01/12/2023	146-1721	0252	rp7787	PACIFIC RADIO GROUP, INC.	\$1,323.78	\$1,323.78
Permit (Land)	3220500830000	h2000430	5(b)	S	FY23	316	01/01/2023	136-1721	0252	rp7890	RUEL ABALOS	\$1,001.50	\$1,001.50
Permit (Land)	3220500830000	h2000430	5(b)	S	FY23	316	01/02/2023	136-1721	0252	rp7890	RUEL ABALOS	\$1,001.50	\$1,001.50
Permit (Land)	3220500830000	h2000430	5(b)	S	FY23	316	01/03/2023	136-1721	0252	rp7890	RUEL ABALOS	\$1,001.50	\$1,001.50
Permit (Land)	3220500830000	h2000430	5(b)	S	FY23	316	01/05/2023	136-1721	0252	rp7890	RUEL ABALOS	\$1,001.50	\$1,001.50
Permit (Land)	3220500830000	h2000430	5(b)	S	FY23	316	01/06/2023	136-1721	0252	rp7890	RUEL ABALOS	\$2,002.99	\$2,002.99
Permit (Land)	3220500830000	h2000430	5(b)	S	FY23	316	01/07/2023	136-1721	0252	rp7890	RUEL ABALOS	\$1,031.54	\$1,031.54
Permit (Land)	3220500830000	h2000430	5(b)	S	FY23	316	01/08/2023	136-1721	0252	rp7890	RUEL ABALOS	\$1,031.54	\$1,031.54
Permit (Land)	3220500830000	h2000430	5(b)	S	FY23	316	01/09/2023	136-1721	0252	rp7890	RUEL ABALOS	\$989.33	\$989.33
Permit (Land)	3220500830000	h2000430	5(b)	S	FY23	316	01/11/2023	136-1721	0252	rp7890	RUEL ABALOS	\$2,012.77	\$2,012.77
Permit (Land)	3210050220000	h2000024	5(b)	S	FY23	316	01/06/2023	136-1721	0252	rp7892	REEDS BAY RESORT HOTEL, LTD.	\$32,982.53	\$32,982.53
Permit (Land)	3210050220000	h2000024	5(b)	S	FY23	316	01/07/2023	136-1721	0252	rp7892	REEDS BAY RESORT HOTEL, LTD.	\$315.55	\$315.55

DLNR-DOFAW-LD-SP

Permit (Land)	1120210450000	o1000348	5(b)	S	FY23	316	01/02/2023	126-1721	0252	rp7893	UNITED LAUNDRY SERVICES, LLC	\$15,198.62		\$15,198.62
Permit (Land)	1120210450000	o1000348	5(b)	S	FY23	316	01/05/2023	126-1721	0252	rp7893	UNITED LAUNDRY SERVICES, LLC	\$2,533.10		\$2,533.10
Permit (Land)	1120210450000	o1000348	5(b)	S	FY23	316	01/06/2023	126-1721	0252	rp7893	UNITED LAUNDRY SERVICES, LLC	\$2,533.10		\$2,533.10
Permit (Land)	1120210450000	o1000348	5(b)	S	FY23	316	01/09/2023	126-1721	0252	rp7893	UNITED LAUNDRY SERVICES, LLC	\$12,969.49		\$12,969.49
Permit (Land)	1120210450000	o1000348	5(b)	S	FY23	316	01/10/2023	126-1721	0252	rp7893	UNITED LAUNDRY SERVICES, LLC	\$2,609.10		\$2,609.10
Permit (Land)	1120210450000	o1000348	5(b)	S	FY23	316	01/11/2023	126-1721	0252	rp7893	UNITED LAUNDRY SERVICES, LLC	\$2,609.10		\$2,609.10
Permit (Land)	1120210450000	o1000348	5(b)	S	FY23	316	01/12/2023	126-1721	0252	rp7893	UNITED LAUNDRY SERVICES, LLC	\$2,609.10		\$2,609.10
Permit (Land)	322032011.085.086	h2000958	5(b)	S	FY23	316	01/01/2023	136-1721	0252	rp7912	PACIFIC WASTE, INC.	\$2,360.29		\$2,360.29
Permit (Land)	322032011.085.086	h2000958	5(b)	S	FY23	316	01/02/2023	136-1721	0252	rp7912	PACIFIC WASTE, INC.	\$2,360.29		\$2,360.29
Permit (Land)	322032011.085.086	h2000958	5(b)	S	FY23	316	01/03/2023	136-1721	0252	rp7912	PACIFIC WASTE, INC.	\$4,720.58		\$4,720.58
Permit (Land)	322032011.085.086	h2000958	5(b)	S	FY23	316	01/05/2023	136-1721	0252	rp7912	PACIFIC WASTE, INC.	\$2,360.29		\$2,360.29
Permit (Land)	322032011.085.086	h2000958	5(b)	S	FY23	316	01/06/2023	136-1721	0252	rp7912	PACIFIC WASTE, INC.	\$2,360.29		\$2,360.29
Permit (Land)	322032011.085.086	h2000958	5(b)	S	FY23	316	01/07/2023	136-1721	0252	rp7912	PACIFIC WASTE, INC.	\$2,431.10		\$2,431.10
Permit (Land)	322032011.085.086	h2000958	5(b)	S	FY23	316	01/08/2023	136-1721	0252	rp7912	PACIFIC WASTE, INC.	\$2,431.10		\$2,431.10
Permit (Land)	322032011.085.086	h2000958	5(b)	S	FY23	316	01/09/2023	136-1721	0252	rp7912	PACIFIC WASTE, INC.	\$4,862.20		\$4,862.20
Permit (Land)	322032011.085.086	h2000958	5(b)	S	FY23	316	01/10/2023	136-1721	0252	rp7912	PACIFIC WASTE, INC.	\$2,431.10		\$2,431.10
Permit (Land)	322032011.085.086	h2000958	5(b)	S	FY23	316	01/12/2023	136-1721	0252	rp7912	PACIFIC WASTE, INC.	\$2,431.10		\$2,431.10
Permit (Land)	322032011.085.086	h2000958	5(b)	S	FY23	316	01/01/2024	136-1721	0252	rp7912	PACIFIC WASTE, INC.	\$2,431.10		\$2,431.10
Permit (Land)	3210050200000	h2000022	5(b)	S	FY23	316	01/01/2023	136-1721	0252	rp7914	OCEANFRONT 121, INC.	\$3,708.59		\$3,708.59
Permit (Land)	3210050200000	h2000022	5(b)	S	FY23	316	01/02/2023	136-1721	0252	rp7914	OCEANFRONT 121, INC.	\$3,708.59		\$3,708.59
Permit (Land)	3210050200000	h2000022	5(b)	S	FY23	316	01/03/2023	136-1721	0252	rp7914	OCEANFRONT 121, INC.	\$3,708.59		\$3,708.59
Permit (Land)	3210050200000	h2000022	5(b)	S	FY23	316	01/04/2023	136-1721	0252	rp7914	OCEANFRONT 121, INC.	\$3,708.59		\$3,708.59
Permit (Land)	3210050200000	h2000022	5(b)	S	FY23	316	01/05/2023	136-1721	0252	rp7914	OCEANFRONT 121, INC.	\$3,708.59		\$3,708.59
Permit (Land)	1350230410000	o3000155	5(b)	S	FY23	316	01/01/2023	126-1721	0252	rp7915	RESORTTRUST HAWAII, LLC	\$1,120.00		\$1,120.00
Permit (Land)	1350230410000	o3000155	5(b)	S	FY23	316	01/02/2023	126-1721	0252	rp7915	RESORTTRUST HAWAII, LLC	\$1,120.00		\$1,120.00
Permit (Land)	1350230410000	o3000155	5(b)	S	FY23	316	01/03/2023	126-1721	0252	rp7915	RESORTTRUST HAWAII, LLC	\$1,120.00		\$1,120.00
Permit (Land)	1350230410000	o3000155	5(b)	S	FY23	316	01/04/2023	126-1721	0252	rp7915	RESORTTRUST HAWAII, LLC	\$1,120.00		\$1,120.00
Permit (Land)	1350230410000	o3000155	5(b)	S	FY23	316	01/05/2023	126-1721	0252	rp7915	RESORTTRUST HAWAII, LLC	\$1,120.00		\$1,120.00
Permit (Land)	1350230410000	o3000155	5(b)	S	FY23	316	01/06/2023	126-1721	0252	rp7915	RESORTTRUST HAWAII, LLC	\$1,220.80		\$1,220.80
Permit (Land)	1350230410000	o3000155	5(b)	S	FY23	316	01/07/2023	126-1721	0252	rp7915	RESORTTRUST HAWAII, LLC	\$1,086.40		\$1,086.40
Permit (Land)	1350230410000	o3000155	5(b)	S	FY23	316	01/08/2023	126-1721	0252	rp7915	RESORTTRUST HAWAII, LLC	\$1,153.60		\$1,153.60
Permit (Land)	1350230410000	o3000155	5(b)	S	FY23	316	01/09/2023	126-1721	0252	rp7915	RESORTTRUST HAWAII, LLC	\$1,153.60		\$1,153.60

DLNR-DOFAW-LD-SP

Permit (Land)	1350230410000	o3000155	5(b)	S	FY23	316	01/10/2023	126-1721	0252	rp7915	RESORTTRU ST HAWAII, LLC	\$1,153.60	\$1,153.60
Permit (Land)	1350230410000	o3000155	5(b)	S	FY23	316	01/11/2023	126-1721	0252	rp7915	RESORTTRU ST HAWAII, LLC	\$1,153.60	\$1,153.60
Permit (Land)	1350230410000	o3000155	5(b)	S	FY23	316	01/12/2023	126-1721	0252	rp7915	RESORTTRU ST HAWAII, LLC	\$1,153.60	\$1,153.60
Permit (Land)	3960060100000	h9000096	5(b)	S	FY23	316	01/02/2023	038-1723	0256	rp7918	KAU MAHI, LLC	\$22.46	\$22.46
Permit (Land)	3960060100000	h9000096	5(b)	S	FY23	316	01/05/2023	038-1723	0256	rp7918	KAU MAHI, LLC	\$33.69	\$33.69
Permit (Land)	3960060100000	h9000096	5(b)	S	FY23	316	01/07/2023	038-1723	0256	rp7918	KAU MAHI, LLC	\$11.23	\$11.23
Permit (Land)	3960060100000	h9000096	5(b)	S	FY23	316	01/08/2023	038-1723	0256	rp7918	KAU MAHI, LLC	\$23.27	\$23.27
Permit (Land)	3960060100000	h9000096	5(b)	S	FY23	316	01/10/2023	038-1723	0256	rp7918	KAU MAHI, LLC	\$25.70	\$25.70
Permit (Land)	321006078.085	h2001185	5(b)	S	FY23	316	01/01/2023	136-1721	0252	rp7919	KIMI HOTEL, INC.	\$251.00	\$251.00
Permit (Land)	321006078.085	h2001185	5(b)	S	FY23	316	01/02/2023	136-1721	0252	rp7919	KIMI HOTEL, INC.	\$251.00	\$251.00
Permit (Land)	321006078.085	h2001185	5(b)	S	FY23	316	01/03/2023	136-1721	0252	rp7919	KIMI HOTEL, INC.	\$251.00	\$251.00
Permit (Land)	321006078.085	h2001185	5(b)	S	FY23	316	01/04/2023	136-1721	0252	rp7919	KIMI HOTEL, INC.	\$251.00	\$251.00
Permit (Land)	321006078.085	h2001185	5(b)	S	FY23	316	01/05/2023	136-1721	0252	rp7919	KIMI HOTEL, INC.	\$251.00	\$251.00
Permit (Land)	321006078.085	h2001185	5(b)	S	FY23	316	01/06/2023	136-1721	0252	rp7919	KIMI HOTEL, INC.	\$235.50	\$235.50
Permit (Land)	3220580040000	h2000482	5(b)	S	FY23	316	01/05/2023	136-1721	0252	rp7930	MARINE TOYS FOR TOTS FOUNDATION	\$384.00	\$384.00
Permit (Land)	3220580040000	h2000482	5(b)	S	FY23	316	01/07/2023	136-1721	0252	rp7930	MARINE TOYS FOR TOTS FOUNDATION	\$11.52	\$11.52
Permit (Land)	3220490220000	h2000418	5(b)	S	FY23	316	01/02/2023	136-1721	0252	rp7931	BANK OF HAWAII	\$7,442.44	\$7,442.44
Permit (Land)	3220490220000	h2000418	5(b)	S	FY23	316	01/03/2023	136-1721	0252	rp7931	BANK OF HAWAII	\$3,721.22	\$3,721.22
Permit (Land)	3220490220000	h2000418	5(b)	S	FY23	316	01/04/2023	136-1721	0252	rp7931	BANK OF HAWAII	\$3,721.22	\$3,721.22
Permit (Land)	3220490220000	h2000418	5(b)	S	FY23	316	01/05/2023	136-1721	0252	rp7931	BANK OF HAWAII	\$3,721.22	\$3,721.22
Permit (Land)	3220490220000	h2000418	5(b)	S	FY23	316	01/06/2023	136-1721	0252	rp7931	BANK OF HAWAII	\$3,721.22	\$3,721.22
Permit (Land)	3220490220000	h2000418	5(b)	S	FY23	316	01/07/2023	136-1721	0252	rp7931	BANK OF HAWAII	\$3,944.50	\$3,944.50
Permit (Land)	3220490220000	h2000418	5(b)	S	FY23	316	01/08/2023	136-1721	0252	rp7931	BANK OF HAWAII	\$3,832.86	\$3,832.86
	NonLandNonBillable	z02		S	FY23	325	01/05/2023		0252		NON-TENANT	\$949.26	\$949.26
	NonLandNonBillable	z02		S	FY23	325	01/06/2023		0252		NON-TENANT	\$888.46	\$888.46
Term Easement	2490030270000	m4000367	5(b)	S	FY23	325	01/11/2023	023-1720	0251	18md141	LANAI RESORT, LLC DBA PULAMA LANAI	\$14,260.00	\$14,260.00
Term Easement	378012040A,041A,051A,075A	h7000413	5(b)	S	FY23	325	01/07/2023	039-1720	0251	gl5613	GEORGE AND SHARON HANDGIS, TRUSTEES	\$1,468.80	\$1,468.80
Lease (Land)	146001010A	o4000661	5(b)	S	FY23	325	01/05/2023	014-1720	0251	gl5784	JING YANG	\$969.20	\$969.20
Term Easement	378012041A	h7000415	5(b)	S	FY23	325	01/03/2023	039-1720	0251	gl5877	MICHAEL DELESALLE	\$308.00	\$308.00
Term Easement	378012041A	h7000415	5(b)	S	FY23	325	01/07/2023	039-1720	0251	gl5877	MICHAEL DELESALLE	\$512.00	\$512.00
Term Easement	1590010380000	o5000228	5(b)	S	FY23	325	01/09/2023	014-1720	0251	gl5959	STANLEY ZERNE, TRUSTEES	\$6,400.00	\$6,400.00
Term Easement	1590010380000	o5000228	5(b)	S	FY23	325	01/08/2023	014-1720	0251	gl5960	HOLAWA C, LLC	\$2,880.00	\$2,880.00
Term Easement	1590010380000	o5000228	5(b)	S	FY23	325	01/08/2023	014-1720	0251	gl5961	MICHAEL M DIXON	\$7,680.00	\$7,680.00
Term Easement	245001004A	m4000383	5(b)	S	FY23	325	01/02/2023	023-1720	0251	gl6028	JOANN BALLENGER, ET AL	\$12,804.00	\$12,804.00
Term Easement	245001004A	m4000383	5(b)	S	FY23	325	01/07/2023	023-1720	0251	gl6028	JOANN BALLENGER, ET AL	\$12,804.00	\$12,804.00
Lease (Water)	363001002.004.006	h5000133	5(b)	S	FY23	326	01/04/2023	038-1723	0256	gl4203	PARKER RANCH, INC.	\$26.04	\$26.04



DLNR-DOFAW-LD-SP

Lease (Water)	363001002.004_006	h5000133	5(b)	S	FY23	326	01/06/2023	038-1723	0256	gl4203	PARKER RANCH, INC.	\$63.97	\$63.97
Lease (Water)	215011007.216002009	m1000290	5(b)	S	FY23	326	01/03/2023	026-1723	0256	gl4660	AINA O KIPAHULU ASSOCIATION	\$4.00	\$4.00
Lease (Water)	215011007.216002009	m1000290	5(b)	S	FY23	326	01/09/2023	026-1723	0256	gl4660	AINA O KIPAHULU ASSOCIATION	\$4.00	\$4.00
Lease (Water)	215011007.216002009	m1000290	5(b)	S	FY23	326	01/04/2023	026-1723	0256	gl4661	KIPAHULU WAJ HUI	\$17.94	\$17.94
Lease (Water)	3730490360000	h7000173	5(b)	S	FY23	326	01/02/2023	038-1723	0256	gl5706	HAWAII ELECTRIC LIGHT CO. INC.	\$142.25	\$142.25
Lease (Water)	3730490360000	h7000173	5(b)	S	FY23	326	01/03/2023	038-1723	0256	gl5706	HAWAII ELECTRIC LIGHT CO. INC.	\$156.17	\$156.17
Permit (Water)	397001001.398001003.009.010.013	h9000152	5(b)	S	FY23	326	01/01/2023	038-1723	0256	rp7054	KAPAPALA RANCH	\$11.37	\$11.37
Permit (Water)	397001001.398001003.009.010.013	h9000152	5(b)	S	FY23	326	01/02/2023	038-1723	0256	rp7054	KAPAPALA RANCH	\$22.74	\$22.74
Permit (Water)	397001001.398001003.009.010.013	h9000152	5(b)	S	FY23	326	01/03/2023	038-1723	0256	rp7054	KAPAPALA RANCH	\$11.37	\$11.37
Permit (Water)	397001001.398001003.009.010.013	h9000152	5(b)	S	FY23	326	01/04/2023	038-1723	0256	rp7054	KAPAPALA RANCH	\$11.37	\$11.37
Permit (Water)	397001001.398001003.009.010.013	h9000152	5(b)	S	FY23	326	01/05/2023	038-1723	0256	rp7054	KAPAPALA RANCH	\$11.37	\$11.37
Permit (Water)	397001001.398001003.009.010.013	h9000152	5(b)	S	FY23	326	01/06/2023	038-1723	0256	rp7054	KAPAPALA RANCH	\$11.37	\$11.37
Permit (Water)	397001001.398001003.009.010.013	h9000152	5(b)	S	FY23	326	01/07/2023	038-1723	0256	rp7054	KAPAPALA RANCH	\$13.01	\$13.01
Permit (Water)	397001001.398001003.009.010.013	h9000152	5(b)	S	FY23	326	01/08/2023	038-1723	0256	rp7054	KAPAPALA RANCH	\$12.19	\$12.19
Permit (Water)	397001001.398001003.009.010.013	h9000152	5(b)	S	FY23	326	01/09/2023	038-1723	0256	rp7054	KAPAPALA RANCH	\$12.19	\$12.19
Permit (Water)	397001001.398001003.009.010.013	h9000152	5(b)	S	FY23	326	01/10/2023	038-1723	0256	rp7054	KAPAPALA RANCH	\$12.19	\$12.19
Permit (Water)	397001001.398001003.009.010.013	h9000152	5(b)	S	FY23	326	01/12/2023	038-1723	0256	rp7054	KAPAPALA RANCH	\$12.19	\$12.19
Permit (Water)	4490010010000	k4000473	5(b)	S	FY23	326	01/01/2023	046-1723	0256	rp7088	JEFFREY S. LINDNER	\$87.70	\$87.70
Permit (Water)	4490010010000	k4000473	5(b)	S	FY23	326	01/02/2023	046-1723	0256	rp7088	JEFFREY S. LINDNER	\$87.70	\$87.70
Permit (Water)	4490010010000	k4000473	5(b)	S	FY23	326	01/03/2023	046-1723	0256	rp7088	JEFFREY S. LINDNER	\$87.70	\$87.70
Permit (Water)	4490010010000	k4000473	5(b)	S	FY23	326	01/04/2023	046-1723	0256	rp7088	JEFFREY S. LINDNER	\$87.70	\$87.70
Permit (Water)	4490010010000	k4000473	5(b)	S	FY23	326	01/05/2023	046-1723	0256	rp7088	JEFFREY S. LINDNER	\$87.70	\$87.70
Permit (Water)	4490010010000	k4000473	5(b)	S	FY23	326	01/06/2023	046-1723	0256	rp7088	JEFFREY S. LINDNER	\$87.70	\$87.70
Permit (Water)	4490010010000	k4000473	5(b)	S	FY23	326	01/07/2023	046-1723	0256	rp7088	JEFFREY S. LINDNER	\$100.36	\$100.36
Permit (Water)	4490010010000	k4000473	5(b)	S	FY23	326	01/08/2023	046-1723	0256	rp7088	JEFFREY S. LINDNER	\$94.04	\$94.04
Permit (Water)	4490010010000	k4000473	5(b)	S	FY23	326	01/09/2023	046-1723	0256	rp7088	JEFFREY S. LINDNER	\$94.03	\$94.03
Permit (Water)	4490010010000	k4000473	5(b)	S	FY23	326	01/11/2023	046-1723	0256	rp7088	JEFFREY S. LINDNER	\$188.06	\$188.06
Permit (Water)	4490010010000	k4000473	5(b)	S	FY23	326	01/12/2023	046-1723	0256	rp7088	JEFFREY S. LINDNER	\$94.03	\$94.03
Permit (Water)	2110010440000	m1000009	5(b)	S	FY23	326	01/01/2023	026-1723	0256	rp7263	ALEXANDER & BALDWIN, INC.	\$637.40	\$637.40
Permit (Water)	2110010440000	m1000009	5(b)	S	FY23	326	01/02/2023	026-1723	0256	rp7263	ALEXANDER & BALDWIN, INC.	\$1,274.80	\$1,274.80
Permit (Water)	2110010440000	m1000009	5(b)	S	FY23	326	01/03/2023	026-1723	0256	rp7263	ALEXANDER & BALDWIN, INC.	\$637.40	\$637.40
Permit (Water)	2110010440000	m1000009	5(b)	S	FY23	326	01/04/2023	026-1723	0256	rp7263	ALEXANDER & BALDWIN, INC.	\$637.40	\$637.40
Permit (Water)	2110010440000	m1000009	5(b)	S	FY23	326	01/05/2023	026-1723	0256	rp7263	ALEXANDER & BALDWIN, INC.	\$637.40	\$637.40
Permit (Water)	2110010440000	m1000009	5(b)	S	FY23	326	01/08/2023	026-1723	0256	rp7263	ALEXANDER & BALDWIN, INC.	\$2,175.86	\$2,175.86
Permit (Water)	2110010440000	m1000009	5(b)	S	FY23	326	01/09/2023	026-1723	0256	rp7263	ALEXANDER & BALDWIN, INC.	\$725.29	\$725.29

DLNR-DOFAW-LD-SP

Permit (Water)	2110010440000	m1000009	5(b)	S	FY23	326	01/10/2023	026-1723	0256	rp7263	ALEXANDER & BALDWIN, INC.	\$725.29	\$725.29
Permit (Water)	2110010440000	m1000009	5(b)	S	FY23	326	01/11/2023	026-1723	0256	rp7263	ALEXANDER & BALDWIN, INC.	\$725.29	\$725.29
Permit (Water)	2110010440000	m1000009	5(b)	S	FY23	326	01/12/2023	026-1723	0256	rp7263	ALEXANDER & BALDWIN, INC.	\$725.29	\$725.29
Permit (Water)	211001050.229014001.005.011.012.017	m2000341	5(b)	S	FY23	326	01/01/2023	026-1723	0256	rp7264	ALEXANDER & BALDWIN, INC.	\$2,488.11	\$2,488.11
Permit (Water)	211001050.229014001.005.011.012.017	m2000341	5(b)	S	FY23	326	01/02/2023	026-1723	0256	rp7264	ALEXANDER & BALDWIN, INC.	\$4,976.22	\$4,976.22
Permit (Water)	211001050.229014001.005.011.012.017	m2000341	5(b)	S	FY23	326	01/03/2023	026-1723	0256	rp7264	ALEXANDER & BALDWIN, INC.	\$2,488.11	\$2,488.11
Permit (Water)	211001050.229014001.005.011.012.017	m2000341	5(b)	S	FY23	326	01/04/2023	026-1723	0256	rp7264	ALEXANDER & BALDWIN, INC.	\$2,488.11	\$2,488.11
Permit (Water)	211001050.229014001.005.011.012.017	m2000341	5(b)	S	FY23	326	01/05/2023	026-1723	0256	rp7264	ALEXANDER & BALDWIN, INC.	\$2,488.11	\$2,488.11
Permit (Water)	211001050.229014001.005.011.012.017	m2000341	5(b)	S	FY23	326	01/08/2023	026-1723	0256	rp7264	ALEXANDER & BALDWIN, INC.	\$8,493.62	\$8,493.62
Permit (Water)	211001050.229014001.005.011.012.017	m2000341	5(b)	S	FY23	326	01/09/2023	026-1723	0256	rp7264	ALEXANDER & BALDWIN, INC.	\$2,831.21	\$2,831.21
Permit (Water)	211001050.229014001.005.011.012.017	m2000341	5(b)	S	FY23	326	01/10/2023	026-1723	0256	rp7264	ALEXANDER & BALDWIN, INC.	\$2,831.21	\$2,831.21
Permit (Water)	211001050.229014001.005.011.012.017	m2000341	5(b)	S	FY23	326	01/11/2023	026-1723	0256	rp7264	ALEXANDER & BALDWIN, INC.	\$2,831.21	\$2,831.21
Permit (Water)	211001050.229014001.005.011.012.017	m2000341	5(b)	S	FY23	326	01/12/2023	026-1723	0256	rp7264	ALEXANDER & BALDWIN, INC.	\$2,831.21	\$2,831.21
Permit (Water)	2110020020000	m1000016	5(b)	S	FY23	326	01/01/2023	026-1723	0256	rp7265	ALEXANDER & BALDWIN, INC.	\$1,304.84	\$1,304.84
Permit (Water)	2110020020000	m1000016	5(b)	S	FY23	326	01/02/2023	026-1723	0256	rp7265	ALEXANDER & BALDWIN, INC.	\$2,609.68	\$2,609.68
Permit (Water)	2110020020000	m1000016	5(b)	S	FY23	326	01/03/2023	026-1723	0256	rp7265	ALEXANDER & BALDWIN, INC.	\$1,304.84	\$1,304.84
Permit (Water)	2110020020000	m1000016	5(b)	S	FY23	326	01/04/2023	026-1723	0256	rp7265	ALEXANDER & BALDWIN, INC.	\$1,304.84	\$1,304.84
Permit (Water)	2110020020000	m1000016	5(b)	S	FY23	326	01/05/2023	026-1723	0256	rp7265	ALEXANDER & BALDWIN, INC.	\$1,304.84	\$1,304.84
Permit (Water)	2110020020000	m1000016	5(b)	S	FY23	326	01/08/2023	026-1723	0256	rp7265	ALEXANDER & BALDWIN, INC.	\$4,454.32	\$4,454.32
Permit (Water)	2110020020000	m1000016	5(b)	S	FY23	326	01/09/2023	026-1723	0256	rp7265	ALEXANDER & BALDWIN, INC.	\$1,484.77	\$1,484.77
Permit (Water)	2110020020000	m1000016	5(b)	S	FY23	326	01/10/2023	026-1723	0256	rp7265	ALEXANDER & BALDWIN, INC.	\$1,484.77	\$1,484.77
Permit (Water)	2110020020000	m1000016	5(b)	S	FY23	326	01/11/2023	026-1723	0256	rp7265	ALEXANDER & BALDWIN, INC.	\$1,484.77	\$1,484.77
Permit (Water)	2110020020000	m1000016	5(b)	S	FY23	326	01/12/2023	026-1723	0256	rp7265	ALEXANDER & BALDWIN, INC.	\$1,484.77	\$1,484.77
Permit (Water)	212004005.007	m1000302	5(b)	S	FY23	326	01/01/2023	026-1723	0256	rp7266	EAST MAUI IRRIGATION CO. LTD.	\$535.52	\$535.52
Permit (Water)	212004005.007	m1000302	5(b)	S	FY23	326	01/02/2023	026-1723	0256	rp7266	EAST MAUI IRRIGATION CO. LTD.	\$1,071.04	\$1,071.04
Permit (Water)	212004005.007	m1000302	5(b)	S	FY23	326	01/03/2023	026-1723	0256	rp7266	EAST MAUI IRRIGATION CO. LTD.	\$535.52	\$535.52
Permit (Water)	212004005.007	m1000302	5(b)	S	FY23	326	01/04/2023	026-1723	0256	rp7266	EAST MAUI IRRIGATION CO. LTD.	\$535.52	\$535.52
Permit (Water)	212004005.007	m1000302	5(b)	S	FY23	326	01/05/2023	026-1723	0256	rp7266	EAST MAUI IRRIGATION CO. LTD.	\$535.52	\$535.52

DLNR-DOFAW-LD-SP

Permit (Water)	212004005.007	m1000302	5(b)	S	FY23	326	01/08/2023	026-1723	0256	rp7266	EAST MAUI IRRIGATION CO. LTD.	\$1,828.09		\$1,828.09
Permit (Water)	212004005.007	m1000302	5(b)	S	FY23	326	01/09/2023	026-1723	0256	rp7266	EAST MAUI IRRIGATION CO. LTD.	\$609.36		\$609.36
Permit (Water)	212004005.007	m1000302	5(b)	S	FY23	326	01/10/2023	026-1723	0256	rp7266	EAST MAUI IRRIGATION CO. LTD.	\$609.36		\$609.36
Permit (Water)	212004005.007	m1000302	5(b)	S	FY23	326	01/11/2023	026-1723	0256	rp7266	EAST MAUI IRRIGATION CO. LTD.	\$609.36		\$609.36
Permit (Water)	212004005.007	m1000302	5(b)	S	FY23	326	01/12/2023	026-1723	0256	rp7266	EAST MAUI IRRIGATION CO. LTD.	\$609.36		\$609.36
Permit (Water)	3970010010000	h9000126	5(b)	S	FY23	326	01/01/2023	038-1723	0256	rp7267	WOOD VALLEY WATER & FARM COOPERATIVE	\$125.00		\$125.00
Permit (Water)	3970010010000	h9000126	5(b)	S	FY23	326	01/03/2023	038-1723	0256	rp7267	WOOD VALLEY WATER & FARM COOPERATIVE	\$125.00		\$125.00
Permit (Water)	3970010010000	h9000126	5(b)	S	FY23	326	01/07/2023	038-1723	0256	rp7267	WOOD VALLEY WATER & FARM COOPERATIVE	\$147.89		\$147.89
Permit (Water)	4390010010000	k3000220	5(b)	S	FY23	326	01/01/2023	046-1723	0256	rp7340	KAUAI ISLAND UTILITY COOPERATIVE	\$1,181.23		\$1,181.23
Permit (Water)	4390010010000	k3000220	5(b)	S	FY23	326	01/02/2023	046-1723	0256	rp7340	KAUAI ISLAND UTILITY COOPERATIVE	\$1,181.23		\$1,181.23
Permit (Water)	4390010010000	k3000220	5(b)	S	FY23	326	01/03/2023	046-1723	0256	rp7340	KAUAI ISLAND UTILITY COOPERATIVE	\$1,181.23		\$1,181.23
Permit (Water)	4390010010000	k3000220	5(b)	S	FY23	326	01/04/2023	046-1723	0256	rp7340	KAUAI ISLAND UTILITY COOPERATIVE	\$1,181.23		\$1,181.23
Permit (Water)	4390010010000	k3000220	5(b)	S	FY23	326	01/05/2023	046-1723	0256	rp7340	KAUAI ISLAND UTILITY COOPERATIVE	\$1,181.23		\$1,181.23
Permit (Water)	4390010010000	k3000220	5(b)	S	FY23	326	01/06/2023	046-1723	0256	rp7340	KAUAI ISLAND UTILITY COOPERATIVE	\$1,181.23		\$1,181.23
Permit (Water)	4390010010000	k3000220	5(b)	S	FY23	326	01/07/2023	046-1723	0256	rp7340	KAUAI ISLAND UTILITY COOPERATIVE	\$1,181.23		\$1,181.23
Permit (Water)	4390010010000	k3000220	5(b)	S	FY23	326	01/08/2023	046-1723	0256	rp7340	KAUAI ISLAND UTILITY COOPERATIVE	\$1,181.23		\$1,181.23
Permit (Water)	4390010010000	k3000220	5(b)	S	FY23	326	01/09/2023	046-1723	0256	rp7340	KAUAI ISLAND UTILITY COOPERATIVE	\$1,181.23		\$1,181.23
Permit (Water)	4390010010000	k3000220	5(b)	S	FY23	326	01/10/2023	046-1723	0256	rp7340	KAUAI ISLAND UTILITY COOPERATIVE	\$1,181.23		\$1,181.23

DLNR-DOFAW-LD-SP

Permit (Water)	4390010010000	k3000220	5(b)	S	FY23	326	01/11/2023	046-1723	0256	rp7340	KAUAI ISLAND UTILITY COOPERATIVE	\$1,181.23	\$1,181.23
Permit (Water)	4390010010000	k3000220	5(b)	S	FY23	326	01/12/2023	046-1723	0256	rp7340	KAUAI ISLAND UTILITY COOPERATIVE	\$1,181.23	\$1,181.23
Permit (Land)	3890030830000	h8000130	5(b)	S	FY23	326	01/01/2023	038-1723	0256	rp7360	KAPUA ORCHARD ESTATES, LLC	\$7.50	\$7.50
Permit (Land)	3890030830000	h8000130	5(b)	S	FY23	326	01/02/2023	038-1723	0256	rp7360	KAPUA ORCHARD ESTATES, LLC	\$7.50	\$7.50
Permit (Land)	3890030830000	h8000130	5(b)	S	FY23	326	01/03/2023	038-1723	0256	rp7360	KAPUA ORCHARD ESTATES, LLC	\$7.50	\$7.50
Permit (Land)	3890030830000	h8000130	5(b)	S	FY23	326	01/04/2023	038-1723	0256	rp7360	KAPUA ORCHARD ESTATES, LLC	\$7.50	\$7.50
Permit (Land)	3890030830000	h8000130	5(b)	S	FY23	326	01/06/2023	038-1723	0256	rp7360	KAPUA ORCHARD ESTATES, LLC	\$7.50	\$7.50
Permit (Land)	3890030830000	h8000130	5(b)	S	FY23	326	01/07/2023	038-1723	0256	rp7360	KAPUA ORCHARD ESTATES, LLC	\$15.00	\$15.00
Permit (Land)	3890030830000	h8000130	5(b)	S	FY23	326	01/08/2023	038-1723	0256	rp7360	KAPUA ORCHARD ESTATES, LLC	\$7.50	\$7.50
Permit (Land)	3890030830000	h8000130	5(b)	S	FY23	326	01/10/2023	038-1723	0256	rp7360	KAPUA ORCHARD ESTATES, LLC	\$15.00	\$15.00
Permit (Land)	3890030830000	h8000130	5(b)	S	FY23	326	01/11/2023	038-1723	0256	rp7360	KAPUA ORCHARD ESTATES, LLC	\$7.50	\$7.50
Permit (Water)	397001001.015	h9000206	5(b)	S	FY23	326	01/02/2023	038-1723	0256	rp7426	KUAH-IWI CONTRACTORS, INC.	\$79.11	\$79.11
Permit (Water)	397001001.015	h9000206	5(b)	S	FY23	326	01/04/2023	038-1723	0256	rp7426	KUAH-IWI CONTRACTORS, INC.	\$26.37	\$26.37
Permit (Water)	397001001.015	h9000206	5(b)	S	FY23	326	01/05/2023	038-1723	0256	rp7426	KUAH-IWI CONTRACTORS, INC.	\$26.37	\$26.37
Permit (Water)	397001001.015	h9000206	5(b)	S	FY23	326	01/06/2023	038-1723	0256	rp7426	KUAH-IWI CONTRACTORS, INC.	\$26.37	\$26.37
Permit (Water)	397001001.015	h9000206	5(b)	S	FY23	326	01/07/2023	038-1723	0256	rp7426	KUAH-IWI CONTRACTORS, INC.	\$22.57	\$22.57
Permit (Water)	397001001.015	h9000206	5(b)	S	FY23	326	01/09/2023	038-1723	0256	rp7426	KUAH-IWI CONTRACTORS, INC.	\$64.15	\$64.15
Permit (Water)	397001001.015	h9000206	5(b)	S	FY23	326	01/10/2023	038-1723	0256	rp7426	KUAH-IWI CONTRACTORS, INC.	\$28.27	\$28.27
Permit (Water)	397001001.015	h9000206	5(b)	S	FY23	326	01/11/2023	038-1723	0256	rp7426	KUAH-IWI CONTRACTORS, INC.	\$28.27	\$28.27
Permit (Water)	397001001.015	h9000206	5(b)	S	FY23	326	01/12/2023	038-1723	0256	rp7426	KUAH-IWI CONTRACTORS, INC.	\$28.27	\$28.27
Permit (Water)	396006015.016.017.018.396007002.396008001	h9000153	5(b)	S	FY23	326	01/01/2023	038-1723	0256	rp7432	EDMUND C. OLSON TRUSTEE	\$22.74	\$22.74
Permit (Water)	396006015.016.017.018.396007002.396008001	h9000153	5(b)	S	FY23	326	01/03/2023	038-1723	0256	rp7432	EDMUND C. OLSON TRUSTEE	\$11.37	\$11.37
Permit (Water)	396006015.016.017.018.396007002.396008001	h9000153	5(b)	S	FY23	326	01/04/2023	038-1723	0256	rp7432	EDMUND C. OLSON TRUSTEE	\$22.74	\$22.74
Permit (Water)	396006015.016.017.018.396007002.396008001	h9000153	5(b)	S	FY23	326	01/06/2023	038-1723	0256	rp7432	EDMUND C. OLSON TRUSTEE	\$11.37	\$11.37

DLNR-DOFAW-LD-SP

Permit (Water)	396006015.016_017_018;396007002;396008003	h9000153	5(b)	S	FY23	326	01/07/2023	038-1723	0256	rp7432	EDMUND C. OLSON, TRUSTEE	\$11.37	\$11.37
Permit (Water)	396006015.016_017_018;396007002;396008003	h9000153	5(b)	S	FY23	326	01/08/2023	038-1723	0256	rp7432	EDMUND C. OLSON, TRUSTEE	\$11.37	\$11.37
Permit (Water)	396006015.016_017_018;396007002;396008003	h9000153	5(b)	S	FY23	326	01/09/2023	038-1723	0256	rp7432	EDMUND C. OLSON, TRUSTEE	\$26.02	\$26.02
Permit (Water)	396006015.016_017_018;396007002;396008003	h9000153	5(b)	S	FY23	326	01/11/2023	038-1723	0256	rp7432	EDMUND C. OLSON, TRUSTEE	\$24.38	\$24.38
Permit (Water)	326009000	h2000966	5(b)	S	FY23	326	01/01/2023	038-1723	0256	rp7463	HAWAII ELECTRIC LIGHT CO., INC.	\$544.27	\$544.27
Permit (Water)	326009000	h2000966	5(b)	S	FY23	326	01/02/2023	038-1723	0256	rp7463	HAWAII ELECTRIC LIGHT CO., INC.	\$1,046.63	\$1,046.63
Permit (Water)	326009000	h2000966	5(b)	S	FY23	326	01/03/2023	038-1723	0256	rp7463	HAWAII ELECTRIC LIGHT CO., INC.	\$1,499.12	\$1,499.12
Permit (Water)	326009000	h2000966	5(b)	S	FY23	326	01/06/2023	038-1723	0256	rp7463	HAWAII ELECTRIC LIGHT CO., INC.	\$10.18	\$10.18
Permit (Water)	326009000	h2000966	5(b)	S	FY23	326	01/07/2023	038-1723	0256	rp7463	HAWAII ELECTRIC LIGHT CO., INC.	\$583.81	\$583.81
Permit (Water)	326009000	h2000966	5(b)	S	FY23	326	01/08/2023	038-1723	0256	rp7463	HAWAII ELECTRIC LIGHT CO., INC.	\$2,141.86	\$2,141.86
Permit (Water)	326009000	h2000966	5(b)	S	FY23	326	01/10/2023	038-1723	0256	rp7463	HAWAII ELECTRIC LIGHT CO., INC.	\$44.33	\$44.33
Permit (Water)	326009000	h2000966	5(b)	S	FY23	326	01/11/2023	038-1723	0256	rp7463	HAWAII ELECTRIC LIGHT CO., INC.	\$554.00	\$554.00
Permit (Water)	326009000	h2000966	5(b)	S	FY23	326	01/12/2023	038-1723	0256	rp7463	HAWAII ELECTRIC LIGHT CO., INC.	\$554.00	\$554.00
Permit (Land)	3960060100000	h9000096	5(b)	S	FY23	326	01/02/2023	038-1723	0256	rp7918	KAU MAHI, LLC	\$22.46	\$22.46
Permit (Land)	3960060100000	h9000096	5(b)	S	FY23	326	01/05/2023	038-1723	0256	rp7918	KAU MAHI, LLC	\$33.69	\$33.69
Permit (Land)	3960060100000	h9000096	5(b)	S	FY23	326	01/07/2023	038-1723	0256	rp7918	KAU MAHI, LLC	\$11.23	\$11.23
Permit (Land)	3960060100000	h9000096	5(b)	S	FY23	326	01/08/2023	038-1723	0256	rp7918	KAU MAHI, LLC	\$23.27	\$23.27
Permit (Land)	3960060100000	h9000096	5(b)	S	FY23	326	01/10/2023	038-1723	0256	rp7918	KAU MAHI, LLC	\$25.70	\$25.70
NonLandNonBillable	z02			S	FY23	347	01/01/2023		0252		NON-TENANT	\$840.00	\$840.00
NonLandNonBillable	z02			S	FY23	347	01/02/2023		0252		NON-TENANT	\$120.00	\$120.00
NonLandNonBillable	z02			S	FY23	347	01/03/2023		0252		NON-TENANT	\$640.00	\$640.00
NonLandNonBillable	z02			S	FY23	347	01/03/2023		1042		NON-TENANT	\$608.00	\$608.00
NonLandNonBillable	z02			S	FY23	347	01/03/2023		1308		NON-TENANT	\$4,092.00	\$4,092.00
NonLandNonBillable	z02			S	FY23	347	01/04/2023		0252		NON-TENANT	\$360.00	\$360.00
NonLandNonBillable	z02			S	FY23	347	01/04/2023		1042		NON-TENANT	\$40.00	\$40.00
NonLandNonBillable	z02			S	FY23	347	01/04/2023		1308		NON-TENANT	\$8,966.40	\$8,966.40
NonLandNonBillable	z02			S	FY23	347	01/05/2023		0252		NON-TENANT	\$80.00	\$80.00
NonLandNonBillable	z02			S	FY23	347	01/06/2023		0252		NON-TENANT	\$360.00	\$360.00
NonLandNonBillable	z02			S	FY23	347	01/06/2023		1308		NON-TENANT	\$4,608.96	\$4,608.96
NonLandNonBillable	z02			S	FY23	347	01/07/2023		0252		NON-TENANT	\$400.00	\$400.00
NonLandNonBillable	z02			S	FY23	347	01/07/2023		1042		NON-TENANT	\$4,907.55	\$4,907.55
NonLandNonBillable	z02			S	FY23	347	01/08/2023		0252		NON-TENANT	\$1,380.00	\$1,380.00
NonLandNonBillable	z02			S	FY23	347	01/08/2023		1042		NON-TENANT	\$8,427.42	\$8,427.42
NonLandNonBillable	z02			S	FY23	347	01/08/2023		1308		NON-TENANT	\$5,140.56	\$5,140.56
NonLandNonBillable	z02			S	FY23	347	01/09/2023		0252		NON-TENANT	\$320.00	\$320.00
NonLandNonBillable	z02			S	FY23	347	01/09/2023		1042		NON-TENANT	\$7,188.00	\$7,188.00
NonLandNonBillable	z02			S	FY23	347	01/09/2023		1308		NON-TENANT	\$4,565.12	\$4,565.12
NonLandNonBillable	z02			S	FY23	347	01/10/2023		0252		NON-TENANT	\$320.00	\$320.00
NonLandNonBillable	z02			S	FY23	347	01/10/2023		1308		NON-TENANT	\$10,777.36	\$10,777.36
NonLandNonBillable	z02			S	FY23	347	01/11/2023		0252		NON-TENANT	\$240.00	\$240.00
NonLandNonBillable	z02			S	FY23	347	01/11/2023		1042		NON-TENANT	\$176.00	\$176.00
NonLandNonBillable	z02			S	FY23	347	01/11/2023		1308		NON-TENANT	\$11,163.84	\$11,163.84
NonLandNonBillable	z02			S	FY23	347	01/12/2023		0252		NON-TENANT	\$80.00	\$80.00

DLNR-DOFAW-LD-SP

Lease (Land)	371003001.016.018	h7000368		S	FY23	347	01/10/2023	230-1724	0257	gl4575	AT&T NETWORK REAL ESTATE ADMIN NEW CINGULAR WIRELESS PCS, LLC	\$20,000.00	\$20,000.00
Lease (Land)	1670030240000	o6000045	5(b)	S	FY23	347	01/08/2023	211-1720	0251	gl4223	INSITE TOWERS DEVELOPMENT, LLC, ATTN: LAND MANAGEMENT	\$29,250.00	\$29,250.00
Lease (Land)	1250190130000	o2000421	5(b)	S	FY23	347	01/11/2023	211-1720	0251	gl4588	INSITE TOWERS DEVELOPMENT, LLC, ATTN: LAND MANAGEMENT	\$29,475.00	\$29,475.00
	NonLandNonBillable	z02		T	FY23	901	01/04/2023		1716		NON-TENANT	\$70.00	\$70.00
	NonLandNonBillable	z02		T	FY23	901	01/01/2023		1716		NON-TENANT	\$15.00	\$15.00
	NonLandNonBillable	z02		T	FY23	901	01/01/2023		1715		NON-TENANT	\$381.40	\$381.40
	NonLandNonBillable	z02		T	FY23	901	01/02/2023		1715		NON-TENANT	\$462.20	\$462.20
	NonLandNonBillable	z02		T	FY23	901	01/06/2023		1716		NON-TENANT	\$913.18	\$913.18
	NonLandNonBillable	z02		T	FY23	901	01/03/2023		1715		NON-TENANT	\$402.80	\$402.80
	NonLandNonBillable	z02		T	FY23	901	01/01/2023		1721		NON-TENANT	\$200.00	\$200.00
	NonLandNonBillable	z02		T	FY23	901	01/02/2023		1721		NON-TENANT	\$677.50	\$677.50
	NonLandNonBillable	z02		T	FY23	901	01/08/2023		1714		NON-TENANT	\$448.00	\$448.00
	NonLandNonBillable	z02		T	FY23	901	01/03/2023		1721		NON-TENANT	\$1,140.00	\$1,140.00
	NonLandNonBillable	z02		T	FY23	901	01/02/2023		1716		NON-TENANT	\$2,130.00	\$2,130.00
	NonLandNonBillable	z02		T	FY23	901	01/03/2023		1716		NON-TENANT	\$4,340.00	\$4,340.00
	NonLandNonBillable	z02		T	FY23	901	01/08/2023		1715		NON-TENANT	\$616.30	\$616.30
	NonLandNonBillable	z02		T	FY23	901	01/05/2023		1715		NON-TENANT	\$268.40	\$268.40
	NonLandNonBillable	z02		T	FY23	901	01/08/2023		1724		NON-TENANT	\$689.46	\$689.46
	NonLandNonBillable	z02		T	FY23	901	01/04/2023		1714		NON-TENANT	\$2,081.00	\$2,081.00
	NonLandNonBillable	z02		T	FY23	901	01/08/2023		1721		NON-TENANT	\$11,553.41	\$11,553.41
	NonLandNonBillable	z02		T	FY23	901	01/05/2023		1721		NON-TENANT	\$988.57	\$988.57
	NonLandNonBillable	z02		T	FY23	901	01/09/2023		1716		NON-TENANT	\$70.00	\$70.00
	NonLandNonBillable	z02		T	FY23	901	01/04/2023		1715		NON-TENANT	\$1,571.20	\$1,571.20
	NonLandNonBillable	z02		T	FY23	901	01/11/2023		1716		NON-TENANT	\$680.00	\$680.00
	NonLandNonBillable	z02		T	FY23	901	01/07/2023		1715		NON-TENANT	\$404.00	\$404.00
	NonLandNonBillable	z02		T	FY23	901	01/04/2023		1721		NON-TENANT	\$21,336.14	\$21,336.14
	NonLandNonBillable	z02		T	FY23	901	01/07/2023		1721		NON-TENANT	\$690.00	\$690.00
	NonLandNonBillable	z02		T	FY23	901	01/05/2023		1716		NON-TENANT	\$860.00	\$860.00
	NonLandNonBillable	z02		T	FY23	901	01/07/2023		1724		NON-TENANT	\$1,226.89	\$1,226.89
	NonLandNonBillable	z02		T	FY23	901	01/06/2023		1714		NON-TENANT	\$428.00	\$428.00
	NonLandNonBillable	z02		T	FY23	901	01/08/2023		1716		NON-TENANT	\$35.00	\$35.00
	NonLandNonBillable	z02		T	FY23	901	01/06/2023		1715		NON-TENANT	\$970.80	\$970.80
	NonLandNonBillable	z02		T	FY23	901	01/10/2023		1714		NON-TENANT	\$358.00	\$358.00
	NonLandNonBillable	z02		T	FY23	901	01/06/2023		1721		NON-TENANT	\$7,287.61	\$7,287.61
	NonLandNonBillable	z02		T	FY23	901	01/10/2023		1715		NON-TENANT	\$1,362.62	\$1,362.62
	NonLandNonBillable	z02		T	FY23	901	01/07/2023		1716		NON-TENANT	\$90.00	\$90.00
	NonLandNonBillable	z02		T	FY23	901	01/10/2023		1721		NON-TENANT	\$4,390.83	\$4,390.83
	NonLandNonBillable	z02		T	FY23	901	01/09/2023		1714		NON-TENANT	\$823.00	\$823.00
	NonLandNonBillable	z02		T	FY23	901	01/12/2023		1715		NON-TENANT	\$782.00	\$782.00
	NonLandNonBillable	z02		T	FY23	901	01/09/2023		1715		NON-TENANT	\$1,274.00	\$1,274.00
	NonLandNonBillable	z02		T	FY23	901	01/12/2023		1721		NON-TENANT	\$18,920.00	\$18,920.00
	NonLandNonBillable	z02		T	FY23	901	01/09/2023		1721		NON-TENANT	\$5,788.19	\$5,788.19
	NonLandNonBillable	z02		T	FY23	901	01/10/2023		1716		NON-TENANT	\$505.00	\$505.00
	NonLandNonBillable	z02		T	FY23	901	01/11/2023		1714		NON-TENANT	\$868.00	\$868.00
	NonLandNonBillable	z02		T	FY23	901	01/11/2023		1715		NON-TENANT	\$1,341.30	\$1,341.30
	NonLandNonBillable	z02		T	FY23	901	01/11/2023		1721		NON-TENANT	\$10,851.17	\$10,851.17
	NonLandNonBillable	z02		T	FY23	901	01/12/2023		1716		NON-TENANT	\$45.00	\$45.00
Perpetual Easem	1680030410000	o6000057	5(b)	T	FY23	901	01/08/2023	010-1720	1720	06od142	DILLINGHAM RANCH ANA	\$200.00	\$200.00
Right of Entry	145047013A	o4001356	5(b)	T	FY23	901	01/11/2023	014-1721	1721	23od019	KIM LU AND BEITING GAO TRUSTEES OF THE ESTATE OF BERNICE PAU AHI BISHOP	\$29.16	\$29.16
Permit (Land)	1230180450000	o2000318	5(b)	T	FY23	901	01/12/2023	010-1721	1721	23od034	DIAMOND K RANCH, LLC	\$432.21	\$432.21
Permit (Land)	NonLandBillable	z01		T	FY23	901	01/05/2023	210-1721	1721	fw0001	DIAMOND K RANCH, LLC	\$10.00	\$10.00
Permit (Land)	NonLandBillable	z01		T	FY23	901	01/07/2023	210-1721	1721	fw0001	AMANCIO RAMISAL NACAPOY	\$180.00	\$180.00
Term Easement	1130220030000	o1000481	5(b)	T	FY23	901	01/11/2023	010-1724	1724	gl3727		\$203.00	\$203.00

DLNR-DOFAW-LD-SP

Lease (Land)	1810010230000	o8000012	5(b)	T	FY23	901	01/10/2023	010-1720	1720	gl3809	AMERICAN TELEPHONE & TELEGRAPH CO.		\$3,040.00	\$3,040.00
Term Easement	125023008.021.025.035	o2000596	5(b)	T	FY23	901	01/08/2023	010-1724	1724	gl3898	HAWAIIAN ELECTRIC CO. INC, ET AL		\$152.87	\$152.87
Lease (Land)	1310420140000	o3000039	5(b)	T	FY23	901	01/09/2023	010-1724	1724	gl3903	HAWAIIAN TELCOM, INC		\$0.20	\$0.20
Lease (Land)	1410130100000	o4000176	5(b)	T	FY23	901	01/06/2023	126-1720	1720	gl4095	OLOMANA GOLF LINKS, INC.		\$7,000.00	\$7,000.00
Lease (Land)	1410130100000	o4000176	5(b)	T	FY23	901	01/03/2023	126-1720	1720	gl4095	OLOMANA GOLF LINKS, INC.		\$7,000.00	\$7,000.00
Lease (Land)	1410130100000	o4000176	5(b)	T	FY23	901	01/01/2023	126-1720	1720	gl4095	OLOMANA GOLF LINKS, INC.		\$7,000.00	\$7,000.00
Lease (Land)	1410130100000	o4000176	5(b)	T	FY23	901	01/10/2023	126-1720	1720	gl4095	OLOMANA GOLF LINKS, INC.		\$7,000.00	\$7,000.00
Term Easement	139012002A	o3000206	5(b)	T	FY23	901	01/03/2023	010-1724	1724	gl4110	HAWAII-AMERICAN WATER COMPANY		\$133.00	\$133.00
Term Easement	139012002A	o3000206	5(b)	T	FY23	901	01/08/2023	010-1724	1724	gl4110	HAWAII-AMERICAN WATER COMPANY		\$133.00	\$133.00
Lease (Land)	1940271240000	o9000587	5(b)	T	FY23	901	01/05/2023	010-1720	1720	gl4218	WAIPAHU SOTO ZEN TEMPLE		\$60.00	\$60.00
Lease (Land)	1940271240000	o9000587	5(b)	T	FY23	901	01/11/2023	010-1720	1720	gl4218	WAIPAHU SOTO ZEN TEMPLE		\$60.00	\$60.00
Lease (Land)	1670030240000	o6000045	5(b)	T	FY23	901	01/08/2023	211-1720	1720	gl4223	INSITE TOWERS DEVELOPMENT, LLC, ATTN: LAND MANAGEMENT		\$7,800.00	\$7,800.00
Term Easement	1250190050000	o2000413	5(b)	T	FY23	901	01/11/2023	010-1724	1724	gl4304	KAIHEHE III LLC		\$31.20	\$31.20
Lease (Land)	1310420300000	o3000054	5(b)	T	FY23	901	01/10/2023	010-1720	1720	gl4352	HAWAII ASSN RETARDED CHILDREN		\$24.00	\$24.00
Lease (Land)	1220340270000	o2000299	5(b)	T	FY23	901	01/02/2023	010-1720	1720	gl4356	DAUGHTERS OF HAWAII		\$15.00	\$15.00
Lease (Land)	1220340270000	o2000299	5(b)	T	FY23	901	01/07/2023	010-1720	1720	gl4356	DAUGHTERS OF HAWAII		\$15.00	\$15.00
Lease (Land)	1890080040000	o8000599	5(b)	T	FY23	901	01/10/2023	010-1720	1720	gl4402	MAUNA TOWERS OF HAWAII LLC		\$7,480.00	\$7,480.00
Lease (Land)	1310420340000	o3000058	5(b)	T	FY23	901	01/08/2023	010-1720	1720	gl4513	OAHU SPECIAL SCHOOLS ASSOCIATION		\$24.00	\$24.00
Lease (Land)	1250190130000	o2000421	5(b)	T	FY23	901	01/11/2023	211-1720	1720	gl4588	INSITE TOWERS DEVELOPMENT, LLC, ATTN: LAND MANAGEMENT		\$7,860.00	\$7,860.00
Lease (Land)	1250240170000	o2000448	5(b)	T	FY23	901	01/05/2023	010-1720	1720	gl4884	LOUISE MAU AT		\$12.00	\$12.00
Lease (Land)	1250240170000	o2000448	5(b)	T	FY23	901	01/11/2023	010-1720	1720	gl4884	LOUISE MAU AT		\$12.00	\$12.00
Lease (Land)	1250240260000	o2000457	5(b)	T	FY23	901	01/05/2023	010-1720	1720	gl4886	KATHERINE UEHARA ET AL #3		\$15.76	\$15.76
Lease (Land)	1250240230000	o2000454	5(b)	T	FY23	901	01/05/2023	010-1720	1720	gl4888	HERMAN L. K. BRANDT		\$12.00	\$12.00
Lease (Land)	1250240230000	o2000454	5(b)	T	FY23	901	01/11/2023	010-1720	1720	gl4888	HERMAN L. K. BRANDT		\$12.00	\$12.00
Lease (Land)	1250240200000	o2000451	5(b)	T	FY23	901	01/05/2023	010-1720	1720	gl4889	HENNESSEY & MARY J. BROWN #6		\$1.88	\$1.88
Lease (Land)	1250240200000	o2000451	5(b)	T	FY23	901	01/12/2023	010-1720	1720	gl4889	HENNESSEY & MARY J. BROWN #6		\$12.00	\$12.00

DLNR-DOFAW-LD-SP

Lease (Land)	1250240300000	o2000461	5(b)	T	FY23	901	01/11/2023	010-1720	1720	gl4891	HEINE FOUNTAIN		\$12.00	\$12.00
Lease (Land)	1250240300000	o2000461	5(b)	T	FY23	901	01/05/2023	010-1720	1720	gl4891	HEINE FOUNTAIN		\$12.00	\$12.00
Lease (Land)	1250240210000	o2000452	5(b)	T	FY23	901	01/05/2023	010-1720	1720	gl4892	LANE KAAIAI ET AL.		\$12.00	\$12.00
Lease (Land)	1250240210000	o2000452	5(b)	T	FY23	901	01/11/2023	010-1720	1720	gl4892	LANE KAAIAI ET AL.		\$12.00	\$12.00
Lease (Land)	1250240040000	o2000435	5(b)	T	FY23	901	01/06/2023	010-1720	1720	gl4893	WILLIAM KAAIAI		\$12.00	\$12.00
Lease (Land)	1250240040000	o2000435	5(b)	T	FY23	901	01/11/2023	010-1720	1720	gl4893	WILLIAM KAAIAI		\$12.00	\$12.00
Lease (Land)	1250240100000	o2000441	5(b)	T	FY23	901	01/07/2023	010-1720	1720	gl4894	BARBARA ANN K. KAAWA		\$9.98	\$9.98
Lease (Land)	1250240100000	o2000441	5(b)	T	FY23	901	01/06/2023	010-1720	1720	gl4894	BARBARA ANN K. KAAWA		\$8.00	\$8.00
Lease (Land)	1250240160000	o2000447	5(b)	T	FY23	901	01/05/2023	010-1720	1720	gl4896	JOSEPH KAHKILANI KALEIKINI, JR.		\$12.00	\$12.00
Lease (Land)	1250240160000	o2000447	5(b)	T	FY23	901	01/12/2023	010-1720	1720	gl4896	JOSEPH KAHKILANI KALEIKINI, JR.		\$12.00	\$12.00
Lease (Land)	1250240280000	o2000459	5(b)	T	FY23	901	01/06/2023	010-1720	1720	gl4897	SOLOMAN & EMMA K. KALIMA, JR.		\$4.00	\$4.00
Lease (Land)	1250240280000	o2000459	5(b)	T	FY23	901	01/11/2023	010-1720	1720	gl4897	SOLOMAN & EMMA K. KALIMA, JR.		\$24.00	\$24.00
Lease (Land)	1250240290000	o2000460	5(b)	T	FY23	901	01/05/2023	010-1720	1720	gl4898	WILLIAM K. & STEVENS KALIMA		\$12.00	\$12.00
Lease (Land)	1250240290000	o2000460	5(b)	T	FY23	901	01/12/2023	010-1720	1720	gl4898	WILLIAM K. & STEVENS KALIMA		\$12.00	\$12.00
Lease (Land)	1250240240000	o2000455	5(b)	T	FY23	901	01/09/2023	010-1720	1720	gl4902	BONNIE-LEE HAUOLILANI ECHIBERI		\$28.00	\$28.00
Lease (Land)	1250240140000	o2000445	5(b)	T	FY23	901	01/05/2023	010-1720	1720	gl4903	NANCY MAKUA		\$15.76	\$15.76
Lease (Land)	1250240080000	o2000439	5(b)	T	FY23	901	01/11/2023	010-1720	1720	gl4907	FLORENCIO ALBOA CARREIRA		\$12.00	\$12.00
Lease (Land)	1250240080000	o2000439	5(b)	T	FY23	901	01/05/2023	010-1720	1720	gl4907	FLORENCIO ALBOA CARREIRA		\$12.00	\$12.00
Lease (Land)	1250240030000	o2000434	5(b)	T	FY23	901	01/06/2023	010-1720	1720	gl4908	FRANCIS DANIEL BEIRNE		\$12.00	\$12.00
Lease (Land)	1250240060000	o2000437	5(b)	T	FY23	901	01/05/2023	010-1720	1720	gl4909	JOSLYN MAHEALANI K. KAAWA		\$3.76	\$3.76
Lease (Land)	1250240090000	o2000440	5(b)	T	FY23	901	01/04/2023	010-1720	1720	gl4910	GEORGIANA L. SANTANA		\$24.00	\$24.00
Lease (Land)	1250240020000	o2000433	5(b)	T	FY23	901	01/05/2023	010-1720	1720	gl4911	CARMELA KAEKAE GOMEZ		\$3.76	\$3.76
Lease (Land)	1250240020000	o2000433	5(b)	T	FY23	901	01/11/2023	010-1720	1720	gl4911	CARMELA KAEKAE GOMEZ		\$12.00	\$12.00
Lease (Land)	1250240180000	o2000449	5(b)	T	FY23	901	01/04/2023	010-1720	1720	gl4912	LYDIA & J.W. NAHNU ULII		\$48.00	\$48.00
Term Easement	161001008A	o8000604	5(b)	T	FY23	901	01/10/2023	010-1720	1720	gl5104	AMERICAN TEL & TELEGRAPH CO.		\$714.00	\$714.00
Term Easement	1250150230000	o2000405	5(b)	T	FY23	901	01/11/2023	010-1724	1724	gl5107	ANDREW & SUSAN SCHWARTZ CITY AND COUNTY OF HONOLULU		\$55.20	\$55.20
Lease (Land)	1150090010000	o1000556	5(b)	T	FY23	901	01/05/2023	010-1720	1720	gl5108	KO OLINA INTANGIBLES LLC		\$0.20	\$0.20
Term Easement	191057001A	o9000773	5(b)	T	FY23	901	01/07/2023	010-1724	1724	gl5160	HENRY ALBERT MOHRSCHLA DT		\$6,000.00	\$6,000.00
Term Easement	159001026A	o5000225	5(b)	T	FY23	901	01/02/2023	010-1724	1724	gl5164	HENRY ALBERT MOHRSCHLA DT		\$840.00	\$840.00



DLNR-DOFAW-LD-SP

Term Easement	159001026A	o5000225	5(b)	T	FY23	901	01/09/2023	010-1724	1724	gl5164	HENRY ALBERT MOHRSCHLA DT		\$840.00	\$840.00
Term Easement	153008018A	o5000060	5(b)	T	FY23	901	01/11/2023	010-1720	1720	gl5196	RANDALL BUNG CHOY CHANG		\$344.00	\$344.00
Term Easement	147016061A	o4000702	5(b)	T	FY23	901	01/05/2023	010-1724	1724	gl5202	JOHN BERNARD KANANI NUNES		\$701.00	\$701.00
Lease (Land)	1410090010000	o4000033	5(b)	T	FY23	901	01/06/2023	010-1720	1720	gl5213	THE UNITED STATES OF AMERICA		\$1,480.00	\$1,480.00
Term Easement	145023014.015	o4000901	5(b)	T	FY23	901	01/10/2023	010-1724	1724	gl5218	HAWAIIAN TELCOM INC.		\$302.00	\$302.00
Lease (Land)	1970940280000	o9000673	Acquired after	T	FY23	901	01/09/2023	010-1720	1720	gl5242	ARC OF HAWAII		\$28.80	\$28.80
Lease (Land)	1110640280000	o1000203	5(e)	T	FY23	901	01/04/2023	010-1724	1724	gl5258	HAWAII FOODBANK, INC.		\$96.00	\$96.00
Term Easement	184001012A	o8000603	5(b)	T	FY23	901	01/01/2023	010-1724	1724	gl5263	AT&T CRE LEASE ADMINISTRATION		\$7,380.00	\$7,380.00
Term Easement	184001012A	o8000603	5(b)	T	FY23	901	01/06/2023	010-1724	1724	gl5263	AT&T CRE LEASE ADMINISTRATION		\$6,016.13	\$6,016.13
Lease (Land)	1410130170000	o4000179	5(b)	T	FY23	901	01/11/2023	010-1720	1720	gl5309	CLARENCE T. MEDEIROS		\$1,320.00	\$1,320.00
Lease (Land)	1410130170000	o4000179	5(b)	T	FY23	901	01/05/2023	010-1720	1720	gl5309	CLARENCE T. MEDEIROS		\$2,640.00	\$2,640.00
Lease (Land)	1410270050000	o4000266	5(b)	T	FY23	901	01/01/2023	010-1720	1720	gl5313	JOSEPH TAVARES, JR.		\$420.00	\$420.00
Term Easement	1260000000000	o2000597	5(b)	T	FY23	901	01/01/2023	010-1724	1724	gl5314	ATLANTIS SUBMARINES HAWAII LP		\$1,255.00	\$1,255.00
Term Easement	1260000000000	o2000597	5(b)	T	FY23	901	01/07/2023	010-1724	1724	gl5314	ATLANTIS SUBMARINES HAWAII LP		\$1,255.00	\$1,255.00
Term Easement	1260000000000	o2000597	5(b)	T	FY23	901	01/10/2023	010-1724	1724	gl5314	ATLANTIS SUBMARINES HAWAII LP		\$5,902.56	\$5,902.56
Term Easement	1410180400000	o4000195	5(b)	T	FY23	901	01/09/2023	010-1724	1724	gl5336	GERALD Y. H. AND DIANA G. YOUNG		\$100.40	\$100.40
Term Easement	1410092820000	o4000047	5(e)	T	FY23	901	01/06/2023	010-1724	1724	gl5366	HAWAIIAN ELECTRIC CO. INC.		\$500.00	\$500.00
Term Easement	143004099A	o4000537	5(b)	T	FY23	901	01/08/2023	010-1724	1724	gl5388	HAW PROPERTY TWO, LLC		\$60.60	\$60.60
Lease (Land)	1410092650000	o4000038	5(b)	T	FY23	901	01/11/2023	010-1720	1720	gl5468	HUI MALAMA O KE KAI FOUNDATION		\$96.00	\$96.00
Term Easement	141007001B	o4000008	5(b)	T	FY23	901	01/11/2023	010-1724	1724	gl5476	ANDREA MAPUNA PETERS		\$140.00	\$140.00
Lease (Land)	1410100860000	o4000095	5(b)	T	FY23	901	01/05/2023	010-1720	1720	gl5495	KARIN E. STROUD-JOAO		\$1,050.00	\$1,050.00
Lease (Land)	1410100860000	o4000095	5(b)	T	FY23	901	01/11/2023	010-1720	1720	gl5495	KARIN E. STROUD-JOAO		\$1,050.00	\$1,050.00
Term Easement	181001008A	o8000604	5(b)	T	FY23	901	01/05/2023	010-1724	1724	gl5509	AT & T SUBMARINE SYSTEMS, INC.		\$2,842.41	\$2,842.41
Term Easement	1810010080000	o8000005	5(b)	T	FY23	901	01/10/2023	010-1720	1720	gl5555	AT&T CORP.		\$5.00	\$5.00
Lease (Land)	111064007	o1000999	5(e)	T	FY23	901	01/04/2023	010-1720	1720	gl5564	ISLAND DEMO, INC.		\$3,000.00	\$3,000.00
Lease (Land)	111064007	o1000999	5(e)	T	FY23	901	01/06/2023	010-1720	1720	gl5564	ISLAND DEMO, INC.		\$2,690.00	\$2,690.00
Lease (Land)	111064007	o1000999	5(e)	T	FY23	901	01/11/2023	010-1720	1720	gl5564	ISLAND DEMO, INC.		\$5,690.00	\$5,690.00
Lease (Land)	111064039	o1001000	5(e)	T	FY23	901	01/08/2023	010-1720	1720	gl5565	PACIFIC TRANSFER, LLC		\$5,150.00	\$5,150.00

DLNR-DOFAW-LD-SP

Lease (Land)	111064039	o1001000	5(e)	T	FY23	901	01/02/2023	010-1720	1720	gl5565	PACIFIC TRANSFER, LLC		\$5,150.00	\$5,150.00
Lease (Land)	111064040	o1001001	5(e)	T	FY23	901	01/08/2023	010-1720	1720	gl5566	PACIFIC TRANSFER, LLC		\$5,150.00	\$5,150.00
Lease (Land)	111064040	o1001001	5(e)	T	FY23	901	01/02/2023	010-1720	1720	gl5566	PACIFIC TRANSFER, LLC		\$5,150.00	\$5,150.00
Lease (Land)	111064029	o1000997	5(e)	T	FY23	901	01/05/2023	010-1720	1720	gl5589	U-HAUL COMPANY OF HAWAII, INC.		\$5,170.00	\$5,170.00
Lease (Land)	111064029	o1000997	5(e)	T	FY23	901	01/11/2023	010-1720	1720	gl5589	U-HAUL COMPANY OF HAWAII, INC.		\$5,170.00	\$5,170.00
Term Easement	1420980470000	o4000531	5(b)	T	FY23	901	01/05/2023	010-1720	1720	gl5602	STC TWO LLC		\$2,660.00	\$2,660.00
Term Easement	1420980470000	o4000531	5(b)	T	FY23	901	01/11/2023	010-1720	1720	gl5602	STC TWO LLC		\$2,660.00	\$2,660.00
Term Easement	123037001A	o2000605	5(b)	T	FY23	901	01/06/2023	010-1720	1720	gl5631	SUBMARINES HAWAII, INC.		\$550.00	\$550.00
Term Easement	123037001A	o2000605	5(b)	T	FY23	901	01/12/2023	010-1720	1720	gl5631	SUBMARINES HAWAII, INC.		\$550.00	\$550.00
Lease (Land)	1150080050000	o1000552	5(b)	T	FY23	901	01/04/2023	010-1720	1720	gl5678	THE HARRY & JEANETTE WEINBERG FOUNDATION, INC.		\$3,641.00	\$3,641.00
Lease (Land)	1150080050000	o1000552	5(b)	T	FY23	901	01/11/2023	010-1720	1720	gl5678	THE HARRY & JEANETTE WEINBERG FOUNDATION, INC.		\$3,641.00	\$3,641.00
Lease (Land)	146001010A	o4000661	5(b)	T	FY23	901	01/05/2023	014-1720	1720	gl5784	JING YANG		\$242.30	\$242.30
Lease (Land)	1510140510000	o5000007	5(b)	T	FY23	901	01/07/2023	010-1720	1720	gl5851	WINDWARD RETREAT CENTER		\$96.00	\$96.00
Lease (Land)	1510140510000	o5000007	5(b)	T	FY23	901	01/02/2023	010-1720	1720	gl5851	WINDWARD RETREAT CENTER		\$96.00	\$96.00
Lease (Land)	1850020120000	o8000038	5(b)	T	FY23	901	01/06/2023	010-1720	1720	gl5871	HONOLULU COMMUNITY ACTION PROGRAM, INC.		\$48.00	\$48.00
Lease (Land)	1850020120000	o8000038	5(b)	T	FY23	901	01/12/2023	010-1720	1720	gl5871	HONOLULU COMMUNITY ACTION PROGRAM, INC.		\$48.00	\$48.00
Lease (Land)	1250190050000	o2000413	5(b)	T	FY23	901	01/07/2023	010-1720	1720	gl5909	HAWAII PUBLIC RADIO		\$210.00	\$210.00
Lease (Land)	1250190050000	o2000413	5(b)	T	FY23	901	01/01/2023	010-1720	1720	gl5909	HAWAII PUBLIC RADIO		\$210.00	\$210.00
Lease (Land)	1320300010000	o3000093	5(e)	T	FY23	901	01/07/2023	010-1720	1720	gl5954	DIAMOND HEAD THEATRE		\$48.00	\$48.00
Lease (Land)	1320300010000	o3000093	5(e)	T	FY23	901	01/01/2023	010-1720	1720	gl5954	DIAMOND HEAD THEATRE		\$48.00	\$48.00
Term Easement	1590010380000	o5000228	5(b)	T	FY23	901	01/09/2023	014-1720	1720	gl5959	STANLEY ZERNE TRUSTEES		\$1,600.00	\$1,600.00
Term Easement	1590010380000	o5000228	5(b)	T	FY23	901	01/08/2023	014-1720	1720	gl5960	HOLAWA C, LLC		\$720.00	\$720.00
Term Easement	1590010380000	o5000228	5(b)	T	FY23	901	01/08/2023	014-1720	1720	gl5961	MICHAEL M DIXON		\$1,920.00	\$1,920.00
Lease (Land)	1860010030000	o8000542	5(b)	T	FY23	901	01/01/2023	010-1720	1720	gl5981	HEALTH HOSPITAL BOARD WAIANAE DISTRICT COMPREHENSIVE		\$48.00	\$48.00

DLNR-DOFAW-LD-SP

Lease (Land)	1860010030000	o8000542	5(b)	T	FY23	901	01/07/2023	010-1720	1720	gl5981	HEALTH HOSPITAL BOARD WAJANAE DISTRICT COMPREHENSIVE		\$48.00	\$48.00
Lease (Land)	115033001.002.018.021	o1001204	Multiple	T	FY23	901	01/10/2023	127-1720	1720	gl6011	4 WHEELS AUTO, LLC		\$28.60	\$28.60
Lease (Land)	115033001.002.018.021	o1001204	Multiple	T	FY23	901	01/04/2023	127-1720	1720	gl6011	4 WHEELS AUTO, LLC		\$28.60	\$28.60
Lease (Land)	141009279.282	o4001333	Multiple	T	FY23	901	01/03/2023	010-1720	1720	gl6056	WAIMANALO HEALTH CENTER		-\$48.00	-\$48.00
Lease (Land)	141009279.282	o4001333	Multiple	T	FY23	901	01/01/2023	010-1720	1720	gl6056	WAIMANALO HEALTH CENTER		\$48.00	\$48.00
Lease (Land)	141009279.282	o4001333	Multiple	T	FY23	901	01/10/2023	010-1720	1720	gl6056	WAIMANALO HEALTH CENTER		\$96.00	\$96.00
Lease (Land)	141014004.011	o4001345	5(b)	T	FY23	901	01/03/2023	126-1720	1720	gl6057	HAWAII PACIFIC UNIVERSITY		\$14,980.00	\$14,980.00
Lease (Land)	141014004.011	o4001345	5(b)	T	FY23	901	01/09/2023	126-1720	1720	gl6057	HAWAII PACIFIC UNIVERSITY		\$20,923.78	\$20,923.78
Lease (Land)	141014004.011	o4001345	5(b)	T	FY23	901	01/07/2023	126-1720	1720	gl6057	HAWAII PACIFIC UNIVERSITY		\$345.06	\$345.06
Lease (Land)	141014004.011	o4001345	5(b)	T	FY23	901	01/11/2023	126-1720	1720	gl6057	HAWAII PACIFIC UNIVERSITY		\$14,980.00	\$14,980.00
Lease (Land)	1210180510000	o2000064	5(b)	T	FY23	901	01/02/2023	010-1720	1720	gl6081	THE EPISCOPAL CHURCH IN HAWAII		\$48.00	\$48.00
Lease (Land)	1210180510000	o2000064	5(b)	T	FY23	901	01/08/2023	010-1720	1720	gl6081	THE EPISCOPAL CHURCH IN HAWAII		\$48.00	\$48.00
Lease (Land)	1580010510000	o5000218	5(b)	T	FY23	901	01/07/2023	010-1720	1720	gl6088	HO'OLA NA PUA		\$48.00	\$48.00
Lease (Land)	1580010510000	o5000218	5(b)	T	FY23	901	01/12/2023	010-1720	1720	gl6088	HO'OLA NA PUA		\$48.00	\$48.00
Lease (Land)	1240020200000	o2000350	5(b)	T	FY23	901	01/11/2023	010-1720	1720	gl6096	HONOLULU ACADEMY OF ARTS		\$48.00	\$48.00
Lease (Land)	1240020200000	o2000350	5(b)	T	FY23	901	01/05/2023	010-1720	1720	gl6096	HONOLULU ACADEMY OF ARTS		\$48.00	\$48.00
Lease (Land)	1310420120000	o3000037	5(b)	T	FY23	901	01/06/2023	010-1720	1720	gl6147	PEOPLE & PET PARK, INC.		\$96.00	\$96.00
Lease (Land)	1540140030000	o5000133	5(b)	T	FY23	901	01/10/2023	010-1720	1720	gl6187	HUI O HAUULA		\$96.00	\$96.00
Deed	1540050120000	o5000103	5(b)	T	FY23	901	01/01/2023	010-1729	1729	lpg16078	HO'ALA HONUUA, LLC		\$37,500.00	\$37,500.00
Land Patent Grant	1170030820000	o1000941	5(b)	T	FY23	901	01/06/2023	010-1729	1729	lpg16079	HOCKING BUILDING LP		\$759.00	\$759.00
Land Patent Grant	141025037X	o4001286	5(b)	T	FY23	901	01/03/2023	010-1729	1729	lpg16082	PLANT RESEARCH CORP.		\$1,876.00	\$1,876.00
Permit (Land)	1230340010000	o2000324	5(a)	T	FY23	901	01/02/2023	013-1721	1721	rp3954	AMERICAN LEGION DEPT OF HAWAII		\$64.00	\$64.00
Permit (Land)	1230340010000	o2000324	5(a)	T	FY23	901	01/07/2023	013-1721	1721	rp3954	AMERICAN LEGION DEPT OF HAWAII		\$64.00	\$64.00
Permit (Land)	1230340010000	o2000324	5(a)	T	FY23	901	01/04/2023	013-1721	1721	rp3954	AMERICAN LEGION DEPT OF HAWAII		\$104.32	\$104.32
Permit (Land)	1230340010000	o2000324	5(a)	T	FY23	901	01/10/2023	013-1721	1721	rp3954	AMERICAN LEGION DEPT OF HAWAII		\$64.00	\$64.00
Permit (Land)	1230340010000	o2000324	5(a)	T	FY23	901	01/09/2023	013-1721	1721	rp3954	AMERICAN LEGION DEPT OF HAWAII		\$23.68	\$23.68
Permit (Land)	1230340010000	o2000324	5(a)	T	FY23	901	01/12/2023	013-1721	1721	rp3954	AMERICAN LEGION DEPT OF HAWAII		\$64.00	\$64.00

DLNR-DOFAW-LD-SP

Permit (Land)	141001011A_013A	o4000001	5(b)	T	FY23	901	01/03/2023	010-1721	1721	rp5408	C. MICHAEL MULLER		\$13.80	\$13.80
Permit (Land)	141001011A_013A	o4000001	5(b)	T	FY23	901	01/02/2023	010-1721	1721	rp5408	C. MICHAEL MULLER		\$13.80	\$13.80
Permit (Land)	141001011A_013A	o4000001	5(b)	T	FY23	901	01/11/2023	010-1721	1721	rp5408	C. MICHAEL MULLER		\$5.96	\$5.96
Permit (Land)	141001011A_013A	o4000001	5(b)	T	FY23	901	01/01/2023	010-1721	1721	rp5408	C. MICHAEL MULLER		\$13.80	\$13.80
Permit (Land)	141001011A_013A	o4000001	5(b)	T	FY23	901	01/05/2023	010-1721	1721	rp5408	C. MICHAEL MULLER		\$13.80	\$13.80
Permit (Land)	141001011A_013A	o4000001	5(b)	T	FY23	901	01/04/2023	010-1721	1721	rp5408	C. MICHAEL MULLER		\$54.34	\$54.34
Permit (Land)	1120210420000	o1000345	5(b)	T	FY23	901	01/01/2023	126-1721	1721	rp5557	ED YAMASHIRO, INC.		\$751.81	\$751.81
Permit (Land)	1120210420000	o1000345	5(b)	T	FY23	901	01/03/2023	126-1721	1721	rp5557	ED YAMASHIRO, INC.		\$751.81	\$751.81
Permit (Land)	1120210420000	o1000345	5(b)	T	FY23	901	01/02/2023	126-1721	1721	rp5557	ED YAMASHIRO, INC.		\$751.81	\$751.81
Permit (Land)	1120210420000	o1000345	5(b)	T	FY23	901	01/05/2023	126-1721	1721	rp5557	ED YAMASHIRO, INC.		\$1,503.62	\$1,503.62
Permit (Land)	1120210420000	o1000345	5(b)	T	FY23	901	01/08/2023	126-1721	1721	rp5557	ED YAMASHIRO, INC.		\$774.37	\$774.37
Permit (Land)	1120210420000	o1000345	5(b)	T	FY23	901	01/07/2023	126-1721	1721	rp5557	ED YAMASHIRO, INC.		\$774.37	\$774.37
Permit (Land)	1120210420000	o1000345	5(b)	T	FY23	901	01/06/2023	126-1721	1721	rp5557	ED YAMASHIRO, INC.		\$774.37	\$774.37
Permit (Land)	1120210420000	o1000345	5(b)	T	FY23	901	01/10/2023	126-1721	1721	rp5557	ED YAMASHIRO, INC.		\$774.37	\$774.37
Permit (Land)	1120210420000	o1000345	5(b)	T	FY23	901	01/09/2023	126-1721	1721	rp5557	ED YAMASHIRO, INC.		\$774.37	\$774.37
Permit (Land)	1120210420000	o1000345	5(b)	T	FY23	901	01/12/2023	126-1721	1721	rp5557	ED YAMASHIRO, INC.		\$774.37	\$774.37
Permit (Land)	1120210420000	o1000345	5(b)	T	FY23	901	01/11/2023	126-1721	1721	rp5557	ED YAMASHIRO, INC.		\$774.37	\$774.37
Permit (Land)	1450030110000	o4000907	5(b)	T	FY23	901	01/01/2023	010-1721	1721	rp6331	AOAO KAUAHALE BEACH COVE		\$43.36	\$43.36
Permit (Land)	1450030110000	o4000907	5(b)	T	FY23	901	01/02/2023	010-1721	1721	rp6331	AOAO KAUAHALE BEACH COVE		\$86.72	\$86.72
Permit (Land)	1450030110000	o4000907	5(b)	T	FY23	901	01/03/2023	010-1721	1721	rp6331	AOAO KAUAHALE BEACH COVE		\$43.36	\$43.36
Permit (Land)	1450030110000	o4000907	5(b)	T	FY23	901	01/06/2023	010-1721	1721	rp6331	AOAO KAUAHALE BEACH COVE		\$44.66	\$44.66
Permit (Land)	1450030110000	o4000907	5(b)	T	FY23	901	01/05/2023	010-1721	1721	rp6331	AOAO KAUAHALE BEACH COVE		\$136.72	\$136.72
Permit (Land)	1450030110000	o4000907	5(b)	T	FY23	901	01/09/2023	010-1721	1721	rp6331	AOAO KAUAHALE BEACH COVE		\$83.99	\$83.99
Permit (Land)	1450030110000	o4000907	5(b)	T	FY23	901	01/10/2023	010-1721	1721	rp6331	AOAO KAUAHALE BEACH COVE		\$44.66	\$44.66
Permit (Land)	1450030110000	o4000907	5(b)	T	FY23	901	01/11/2023	010-1721	1721	rp6331	AOAO KAUAHALE BEACH COVE		\$44.66	\$44.66
Permit (Land)	1410100160000	o4000060	5(b)	T	FY23	901	01/06/2023	010-1721	1721	rp7018	THOMAS R. GRANDE		\$146.16	\$146.16
Permit (Land)	1120210440000	o1000347	5(b)	T	FY23	901	01/03/2023	126-1721	1721	rp7188	DOONWOOD ENGINEERIN G, INC.		\$333.67	\$333.67
Permit (Land)	1120210440000	o1000347	5(b)	T	FY23	901	01/01/2023	126-1721	1721	rp7188	DOONWOOD ENGINEERIN G, INC.		\$161.03	\$161.03

DLNR-DOFAW-LD-SP

Permit (Land)	1120210440000	o1000347	5(b)	T	FY23	901	01/04/2023	126-1721	1721	rp7188	DOONWOOD ENGINEERIN G, INC.		\$149.42	\$149.42
Permit (Land)	1120210440000	o1000347	5(b)	T	FY23	901	01/08/2023	126-1721	1721	rp7188	DOONWOOD ENGINEERIN G, INC.		\$165.86	\$165.86
Permit (Land)	1120210440000	o1000347	5(b)	T	FY23	901	01/05/2023	126-1721	1721	rp7188	DOONWOOD ENGINEERIN G, INC.		\$161.03	\$161.03
Permit (Land)	1120210440000	o1000347	5(b)	T	FY23	901	01/06/2023	126-1721	1721	rp7188	DOONWOOD ENGINEERIN G, INC.		\$165.86	\$165.86
Permit (Land)	1120210440000	o1000347	5(b)	T	FY23	901	01/07/2023	126-1721	1721	rp7188	DOONWOOD ENGINEERIN G, INC.		\$165.86	\$165.86
Permit (Land)	1120210440000	o1000347	5(b)	T	FY23	901	01/09/2023	126-1721	1721	rp7188	DOONWOOD ENGINEERIN G, INC.		\$165.86	\$165.86
Permit (Land)	1120210440000	o1000347	5(b)	T	FY23	901	01/10/2023	126-1721	1721	rp7188	DOONWOOD ENGINEERIN G, INC.		\$165.86	\$165.86
Permit (Land)	1120210440000	o1000347	5(b)	T	FY23	901	01/11/2023	126-1721	1721	rp7188	DOONWOOD ENGINEERIN G, INC.		\$165.86	\$165.86
Permit (Land)	1120210440000	o1000347	5(b)	T	FY23	901	01/12/2023	126-1721	1721	rp7188	DOONWOOD ENGINEERIN G, INC.		\$165.86	\$165.86
Permit (Land)	1730120110000	o7000013	5(b)	T	FY23	901	01/05/2023	010-1721	1721	rp7367	AOAO KEMOO BY THE LAKE		\$110.87	\$110.87
Permit (Land)	1730120110000	o7000013	5(b)	T	FY23	901	01/02/2023	010-1721	1721	rp7367	AOAO KEMOO BY THE LAKE		\$33.51	\$33.51
Permit (Land)	1730120110000	o7000013	5(b)	T	FY23	901	01/10/2023	010-1721	1721	rp7367	AOAO KEMOO BY THE LAKE		\$34.52	\$34.52
Permit (Land)	1730120110000	o7000013	5(b)	T	FY23	901	01/04/2023	010-1721	1721	rp7367	AOAO KEMOO BY THE LAKE		\$67.02	\$67.02
Permit (Land)	1730120110000	o7000013	5(b)	T	FY23	901	01/12/2023	010-1721	1721	rp7367	AOAO KEMOO BY THE LAKE		\$34.52	\$34.52
Permit (Land)	1730120110000	o7000013	5(b)	T	FY23	901	01/06/2023	010-1721	1721	rp7367	AOAO KEMOO BY THE LAKE		\$86.01	\$86.01
Permit (Land)	1730120110000	o7000013	5(b)	T	FY23	901	01/09/2023	010-1721	1721	rp7367	AOAO KEMOO BY THE LAKE		\$8.20	\$8.20
Permit (Land)	1730120110000	o7000013	5(b)	T	FY23	901	01/11/2023	010-1721	1721	rp7367	AOAO KEMOO BY THE LAKE		\$34.52	\$34.52
Permit (Land)	1120210360000	o1000339	5(b)	T	FY23	901	01/02/2023	126-1721	1721	rp7470	JSR EQUIPMENT, INC.		\$897.99	\$897.99
Permit (Land)	1120210360000	o1000339	5(b)	T	FY23	901	01/03/2023	126-1721	1721	rp7470	JSR EQUIPMENT, INC.		\$897.99	\$897.99
Permit (Land)	1120210360000	o1000339	5(b)	T	FY23	901	01/04/2023	126-1721	1721	rp7470	JSR EQUIPMENT, INC.		\$897.99	\$897.99
Permit (Land)	1120210360000	o1000339	5(b)	T	FY23	901	01/01/2023	126-1721	1721	rp7470	JSR EQUIPMENT, INC.		\$897.99	\$897.99
Permit (Land)	1120210360000	o1000339	5(b)	T	FY23	901	01/06/2023	126-1721	1721	rp7470	JSR EQUIPMENT, INC.		\$924.93	\$924.93
Permit (Land)	1120210360000	o1000339	5(b)	T	FY23	901	01/05/2023	126-1721	1721	rp7470	JSR EQUIPMENT, INC.		\$897.99	\$897.99
Permit (Land)	1120210360000	o1000339	5(b)	T	FY23	901	01/09/2023	126-1721	1721	rp7470	JSR EQUIPMENT, INC.		\$924.93	\$924.93
Permit (Land)	1120210360000	o1000339	5(b)	T	FY23	901	01/08/2023	126-1721	1721	rp7470	JSR EQUIPMENT, INC.		\$924.93	\$924.93
Permit (Land)	1120210360000	o1000339	5(b)	T	FY23	901	01/11/2023	126-1721	1721	rp7470	JSR EQUIPMENT, INC.		\$924.93	\$924.93
Permit (Land)	1120210360000	o1000339	5(b)	T	FY23	901	01/07/2023	126-1721	1721	rp7470	JSR EQUIPMENT, INC.		\$924.93	\$924.93
Permit (Land)	1120210360000	o1000339	5(b)	T	FY23	901	01/10/2023	126-1721	1721	rp7470	JSR EQUIPMENT, INC.		\$924.93	\$924.93

DLNR-DOFAW-LD-SP

Permit (Land)	1120210360000	o1000339	5(b)	T	FY23	901	01/12/2023	126-1721	1721	rp7470	JSR EQUIPMENT, INC.		\$924.93	\$924.93
Permit (Land)	1940101000000	o9000553	5(b)	T	FY23	901	01/06/2023	010-1721	1721	rp7478	JOSEPH DE MAURO		\$101.86	\$101.86
Permit (Land)	1870010330000	o8000557	5(b)	T	FY23	901	01/01/2023	010-1721	1721	rp7501	ROBERTA CANSIBOG		\$8.24	\$8.24
Permit (Land)	1870010330000	o8000557	5(b)	T	FY23	901	01/02/2023	010-1721	1721	rp7501	ROBERTA CANSIBOG		\$8.24	\$8.24
Permit (Land)	1870010330000	o8000557	5(b)	T	FY23	901	01/03/2023	010-1721	1721	rp7501	ROBERTA CANSIBOG		\$8.24	\$8.24
Permit (Land)	1870010330000	o8000557	5(b)	T	FY23	901	01/04/2023	010-1721	1721	rp7501	ROBERTA CANSIBOG		\$8.24	\$8.24
Permit (Land)	1870010330000	o8000557	5(b)	T	FY23	901	01/08/2023	010-1721	1721	rp7501	ROBERTA CANSIBOG		\$8.49	\$8.49
Permit (Land)	1870010330000	o8000557	5(b)	T	FY23	901	01/06/2023	010-1721	1721	rp7501	ROBERTA CANSIBOG		\$8.49	\$8.49
Permit (Land)	1870010330000	o8000557	5(b)	T	FY23	901	01/05/2023	010-1721	1721	rp7501	ROBERTA CANSIBOG		\$8.24	\$8.24
Permit (Land)	1870010330000	o8000557	5(b)	T	FY23	901	01/09/2023	010-1721	1721	rp7501	ROBERTA CANSIBOG		\$8.49	\$8.49
Permit (Land)	1870010330000	o8000557	5(b)	T	FY23	901	01/07/2023	010-1721	1721	rp7501	ROBERTA CANSIBOG		\$8.49	\$8.49
Permit (Land)	1870010330000	o8000557	5(b)	T	FY23	901	01/11/2023	010-1721	1721	rp7501	ROBERTA CANSIBOG		\$8.49	\$8.49
Permit (Land)	1870010330000	o8000557	5(b)	T	FY23	901	01/10/2023	010-1721	1721	rp7501	ROBERTA CANSIBOG		\$8.49	\$8.49
Permit (Land)	1870010330000	o8000557	5(b)	T	FY23	901	01/12/2023	010-1721	1721	rp7501	ROBERTA CANSIBOG		\$8.49	\$8.49
Permit (Land)	1120210460000	o1000349	5(b)	T	FY23	901	01/02/2023	126-1721	1721	rp7514	UNITED LAUNDRY SERVICES, INC.		\$29.90	\$29.90
Permit (Land)	1120210460000	o1000349	5(b)	T	FY23	901	01/03/2023	126-1721	1721	rp7514	UNITED LAUNDRY SERVICES, INC.		\$134.48	\$134.48
Permit (Land)	1120210460000	o1000349	5(b)	T	FY23	901	01/06/2023	126-1721	1721	rp7514	UNITED LAUNDRY SERVICES, INC.		\$28.75	\$28.75
Permit (Land)	1120210460000	o1000349	5(b)	T	FY23	901	01/05/2023	126-1721	1721	rp7514	UNITED LAUNDRY SERVICES, INC.		\$28.75	\$28.75
Permit (Land)	1120210460000	o1000349	5(b)	T	FY23	901	01/09/2023	126-1721	1721	rp7514	UNITED LAUNDRY SERVICES, INC.		\$147.22	\$147.22
Permit (Land)	1120210460000	o1000349	5(b)	T	FY23	901	01/10/2023	126-1721	1721	rp7514	UNITED LAUNDRY SERVICES, INC.		\$29.62	\$29.62
Permit (Land)	1120210460000	o1000349	5(b)	T	FY23	901	01/11/2023	126-1721	1721	rp7514	UNITED LAUNDRY SERVICES, INC.		\$29.62	\$29.62
Permit (Land)	1120210460000	o1000349	5(b)	T	FY23	901	01/12/2023	126-1721	1721	rp7514	UNITED LAUNDRY SERVICES, INC.		\$29.62	\$29.62
Permit (Land)	1410130120000	o4000178	5(b)	T	FY23	901	01/08/2023	010-1721	1721	rp7517	OLOMANA GOLF LINKS, INC.		\$246.31	\$246.31
Permit (Land)	1410130120000	o4000178	5(b)	T	FY23	901	01/02/2023	010-1721	1721	rp7517	OLOMANA GOLF LINKS, INC.		\$223.92	\$223.92
Permit (Land)	1410130120000	o4000178	5(b)	T	FY23	901	01/01/2023	010-1721	1721	rp7517	OLOMANA GOLF LINKS, INC.		\$447.84	\$447.84
Permit (Land)	1410130120000	o4000178	5(b)	T	FY23	901	01/03/2023	010-1721	1721	rp7517	OLOMANA GOLF LINKS, INC.		\$223.92	\$223.92
Permit (Land)	1410130120000	o4000178	5(b)	T	FY23	901	01/04/2023	010-1721	1721	rp7517	OLOMANA GOLF LINKS, INC.		\$223.92	\$223.92
Permit (Land)	1410130120000	o4000178	5(b)	T	FY23	901	01/05/2023	010-1721	1721	rp7517	OLOMANA GOLF LINKS, INC.		\$223.92	\$223.92
Permit (Land)	1410130120000	o4000178	5(b)	T	FY23	901	01/06/2023	010-1721	1721	rp7517	OLOMANA GOLF LINKS, INC.		\$246.31	\$246.31
Permit (Land)	1410130120000	o4000178	5(b)	T	FY23	901	01/07/2023	010-1721	1721	rp7517	OLOMANA GOLF LINKS, INC.		\$246.31	\$246.31

DLNR-DOFAW-LD-SP

Permit (Land)	1410130120000	o4000178	5(b)	T	FY23	901	01/11/2023	010-1721	1721	rp7517	OLOMANA GOLF LINKS, INC.		\$738.94	\$738.94
Permit (Land)	1410100490000	o4000084	5(b)	T	FY23	901	01/06/2023	010-1721	1721	rp7520	ROBIN T. MIZUTA		\$101.86	\$101.86
Permit (Land)	1410092620000	o4000036	5(b)	T	FY23	901	01/03/2023	010-1721	1721	rp7561	HONOLULU POLO CLUB, INC.		\$139.77	\$139.77
Permit (Land)	1410092620000	o4000036	5(b)	T	FY23	901	01/02/2023	010-1721	1721	rp7561	HONOLULU POLO CLUB, INC.		\$139.77	\$139.77
Permit (Land)	1410092620000	o4000036	5(b)	T	FY23	901	01/01/2023	010-1721	1721	rp7561	HONOLULU POLO CLUB, INC.		\$139.77	\$139.77
Permit (Land)	1410092620000	o4000036	5(b)	T	FY23	901	01/04/2023	010-1721	1721	rp7561	HONOLULU POLO CLUB, INC.		\$139.77	\$139.77
Permit (Land)	1410092620000	o4000036	5(b)	T	FY23	901	01/05/2023	010-1721	1721	rp7561	HONOLULU POLO CLUB, INC.		\$139.77	\$139.77
Permit (Land)	1410092620000	o4000036	5(b)	T	FY23	901	01/06/2023	010-1721	1721	rp7561	HONOLULU POLO CLUB, INC.		\$143.97	\$143.97
Permit (Land)	1410092620000	o4000036	5(b)	T	FY23	901	01/08/2023	010-1721	1721	rp7561	HONOLULU POLO CLUB, INC.		\$143.97	\$143.97
Permit (Land)	1410092620000	o4000036	5(b)	T	FY23	901	01/09/2023	010-1721	1721	rp7561	HONOLULU POLO CLUB, INC.		\$143.97	\$143.97
Permit (Land)	1410092620000	o4000036	5(b)	T	FY23	901	01/07/2023	010-1721	1721	rp7561	HONOLULU POLO CLUB, INC.		\$143.97	\$143.97
Permit (Land)	1410092620000	o4000036	5(b)	T	FY23	901	01/11/2023	010-1721	1721	rp7561	HONOLULU POLO CLUB, INC.		\$143.97	\$143.97
Permit (Land)	1410092620000	o4000036	5(b)	T	FY23	901	01/10/2023	010-1721	1721	rp7561	HONOLULU POLO CLUB, INC.		\$143.97	\$143.97
Permit (Land)	1410092620000	o4000036	5(b)	T	FY23	901	01/12/2023	010-1721	1721	rp7561	HONOLULU POLO CLUB, INC.		\$143.97	\$143.97
Permit (Land)	1580020020000	o5000224	5(b)	T	FY23	901	01/07/2023	010-1721	1721	rp7570	HAWAII MOTORSPORTS ASSN INC		\$399.40	\$399.40
Permit (Land)	122014017.026	o2000749	5(b)	T	FY23	901	01/06/2023	010-1721	1721	rp7579	AUWAIOLIMU CONGREGATIONAL CHURCH		\$121.15	\$121.15
Permit (Land)	136001025A	o3000157	5(b)	T	FY23	901	01/06/2023	010-1721	1721	rp7587	PETER KUNSTADTER		\$101.86	\$101.86
Permit (Land)	146022026A	o4000683	5(b)	T	FY23	901	01/08/2023	010-1721	1721	rp7590	ROBERT G & RAY-JEN SAWINSKI		\$8.49	\$8.49
Permit (Land)	146022026A	o4000683	5(b)	T	FY23	901	01/06/2023	010-1721	1721	rp7590	ROBERT G & RAY-JEN SAWINSKI		\$8.49	\$8.49
Permit (Land)	146022026A	o4000683	5(b)	T	FY23	901	01/03/2023	010-1721	1721	rp7590	ROBERT G & RAY-JEN SAWINSKI		\$24.72	\$24.72
Permit (Land)	146022026A	o4000683	5(b)	T	FY23	901	01/09/2023	010-1721	1721	rp7590	ROBERT G & RAY-JEN SAWINSKI		\$8.49	\$8.49
Permit (Land)	146022026A	o4000683	5(b)	T	FY23	901	01/07/2023	010-1721	1721	rp7590	ROBERT G & RAY-JEN SAWINSKI		\$8.49	\$8.49
Permit (Land)	146022026A	o4000683	5(b)	T	FY23	901	01/11/2023	010-1721	1721	rp7590	ROBERT G & RAY-JEN SAWINSKI		\$8.49	\$8.49
Permit (Land)	146022026A	o4000683	5(b)	T	FY23	901	01/10/2023	010-1721	1721	rp7590	ROBERT G & RAY-JEN SAWINSKI		\$8.49	\$8.49
Permit (Land)	146022026A	o4000683	5(b)	T	FY23	901	01/12/2023	010-1721	1721	rp7590	ROBERT G & RAY-JEN SAWINSKI		\$8.49	\$8.49
Permit (Land)	1410100950000	o4000101	5(b)	T	FY23	901	01/03/2023	010-1724	1724	rp7600	HAWAIIAN ELECTRIC COMPANY, INC.		\$8.24	\$8.24
Permit (Land)	1410100950000	o4000101	5(b)	T	FY23	901	01/05/2023	010-1724	1724	rp7600	HAWAIIAN ELECTRIC COMPANY, INC.		\$8.24	\$8.24

DLNR-DOFAW-LD-SP

Permit (Land)	1410100950000	o4000101	5(b)	T	FY23	901	01/02/2023	010-1724	1724	rp7600	HAWAIIAN ELECTRIC COMPANY, INC.		\$8.24	\$8.24
Permit (Land)	1410100950000	o4000101	5(b)	T	FY23	901	01/01/2023	010-1724	1724	rp7600	HAWAIIAN ELECTRIC COMPANY, INC.		\$8.24	\$8.24
Permit (Land)	1410100950000	o4000101	5(b)	T	FY23	901	01/04/2023	010-1724	1724	rp7600	HAWAIIAN ELECTRIC COMPANY, INC.		\$8.24	\$8.24
Permit (Land)	1410100950000	o4000101	5(b)	T	FY23	901	01/07/2023	010-1724	1724	rp7600	HAWAIIAN ELECTRIC COMPANY, INC.		\$8.49	\$8.49
Permit (Land)	1410100950000	o4000101	5(b)	T	FY23	901	01/06/2023	010-1724	1724	rp7600	HAWAIIAN ELECTRIC COMPANY, INC.		\$8.49	\$8.49
Permit (Land)	1410100950000	o4000101	5(b)	T	FY23	901	01/08/2023	010-1724	1724	rp7600	HAWAIIAN ELECTRIC COMPANY, INC.		\$8.49	\$8.49
Permit (Land)	1410100950000	o4000101	5(b)	T	FY23	901	01/09/2023	010-1724	1724	rp7600	HAWAIIAN ELECTRIC COMPANY, INC.		\$8.49	\$8.49
Permit (Land)	1410100950000	o4000101	5(b)	T	FY23	901	01/10/2023	010-1724	1724	rp7600	HAWAIIAN ELECTRIC COMPANY, INC.		\$8.49	\$8.49
Permit (Land)	1410100950000	o4000101	5(b)	T	FY23	901	01/11/2023	010-1724	1724	rp7600	HAWAIIAN ELECTRIC COMPANY, INC.		\$8.49	\$8.49
Permit (Land)	1410100950000	o4000101	5(b)	T	FY23	901	01/12/2023	010-1724	1724	rp7600	HAWAIIAN ELECTRIC COMPANY, INC.		\$8.49	\$8.49
Permit (Land)	1580010540000	o5000220	5(b)	T	FY23	901	01/02/2023	010-1724	1724	rp7601	HAWAIIAN ELECTRIC COMPANY, INC.		\$8.24	\$8.24
Permit (Land)	1580010540000	o5000220	5(b)	T	FY23	901	01/01/2023	010-1724	1724	rp7601	HAWAIIAN ELECTRIC COMPANY, INC.		\$8.24	\$8.24
Permit (Land)	1580010540000	o5000220	5(b)	T	FY23	901	01/08/2023	010-1724	1724	rp7601	HAWAIIAN ELECTRIC COMPANY, INC.		\$8.49	\$8.49
Permit (Land)	1580010540000	o5000220	5(b)	T	FY23	901	01/03/2023	010-1724	1724	rp7601	HAWAIIAN ELECTRIC COMPANY, INC.		\$8.24	\$8.24
Permit (Land)	1580010540000	o5000220	5(b)	T	FY23	901	01/04/2023	010-1724	1724	rp7601	HAWAIIAN ELECTRIC COMPANY, INC.		\$8.24	\$8.24
Permit (Land)	1580010540000	o5000220	5(b)	T	FY23	901	01/05/2023	010-1724	1724	rp7601	HAWAIIAN ELECTRIC COMPANY, INC.		\$8.24	\$8.24
Permit (Land)	1580010540000	o5000220	5(b)	T	FY23	901	01/06/2023	010-1724	1724	rp7601	HAWAIIAN ELECTRIC COMPANY, INC.		\$8.49	\$8.49
Permit (Land)	1580010540000	o5000220	5(b)	T	FY23	901	01/07/2023	010-1724	1724	rp7601	HAWAIIAN ELECTRIC COMPANY, INC.		\$8.49	\$8.49
Permit (Land)	1580010540000	o5000220	5(b)	T	FY23	901	01/09/2023	010-1724	1724	rp7601	HAWAIIAN ELECTRIC COMPANY, INC.		\$8.49	\$8.49
Permit (Land)	1580010540000	o5000220	5(b)	T	FY23	901	01/10/2023	010-1724	1724	rp7601	HAWAIIAN ELECTRIC COMPANY, INC.		\$8.49	\$8.49
Permit (Land)	1580010540000	o5000220	5(b)	T	FY23	901	01/11/2023	010-1724	1724	rp7601	HAWAIIAN ELECTRIC COMPANY, INC.		\$8.49	\$8.49



DLNR-DOFAW-LD-SP

Permit (Land)	1580010540000	o5000220	5(b)	T	FY23	901	01/12/2023	010-1724	1724	rp7601	HAWAIIAN ELECTRIC COMPANY, INC.		\$8.49	\$8.49
Permit (Land)	141010000.141025000	o4000911	5(b)	T	FY23	901	01/02/2023	010-1724	1724	rp7602	HAWAIIAN ELECTRIC COMPANY, INC.		\$8.24	\$8.24
Permit (Land)	141010000.141025000	o4000911	5(b)	T	FY23	901	01/03/2023	010-1724	1724	rp7602	HAWAIIAN ELECTRIC COMPANY, INC.		\$8.24	\$8.24
Permit (Land)	141010000.141025000	o4000911	5(b)	T	FY23	901	01/01/2023	010-1724	1724	rp7602	HAWAIIAN ELECTRIC COMPANY, INC.		\$8.24	\$8.24
Permit (Land)	141010000.141025000	o4000911	5(b)	T	FY23	901	01/07/2023	010-1724	1724	rp7602	HAWAIIAN ELECTRIC COMPANY, INC.		\$8.49	\$8.49
Permit (Land)	141010000.141025000	o4000911	5(b)	T	FY23	901	01/04/2023	010-1724	1724	rp7602	HAWAIIAN ELECTRIC COMPANY, INC.		\$8.24	\$8.24
Permit (Land)	141010000.141025000	o4000911	5(b)	T	FY23	901	01/05/2023	010-1724	1724	rp7602	HAWAIIAN ELECTRIC COMPANY, INC.		\$8.24	\$8.24
Permit (Land)	141010000.141025000	o4000911	5(b)	T	FY23	901	01/08/2023	010-1724	1724	rp7602	HAWAIIAN ELECTRIC COMPANY, INC.		\$8.49	\$8.49
Permit (Land)	141010000.141025000	o4000911	5(b)	T	FY23	901	01/10/2023	010-1724	1724	rp7602	HAWAIIAN ELECTRIC COMPANY, INC.		\$8.49	\$8.49
Permit (Land)	141010000.141025000	o4000911	5(b)	T	FY23	901	01/06/2023	010-1724	1724	rp7602	HAWAIIAN ELECTRIC COMPANY, INC.		\$8.49	\$8.49
Permit (Land)	141010000.141025000	o4000911	5(b)	T	FY23	901	01/12/2023	010-1724	1724	rp7602	HAWAIIAN ELECTRIC COMPANY, INC.		\$8.49	\$8.49
Permit (Land)	141010000.141025000	o4000911	5(b)	T	FY23	901	01/09/2023	010-1724	1724	rp7602	HAWAIIAN ELECTRIC COMPANY, INC.		\$8.49	\$8.49
Permit (Land)	141010000.141025000	o4000911	5(b)	T	FY23	901	01/11/2023	010-1724	1724	rp7602	HAWAIIAN ELECTRIC COMPANY, INC.		\$8.49	\$8.49
Permit (Land)	1410100000000	o4000910	5(b)	T	FY23	901	01/08/2023	010-1724	1724	rp7604	HAWAIIAN ELECTRIC COMPANY, INC.		\$8.49	\$8.49
Permit (Land)	1410100000000	o4000910	5(b)	T	FY23	901	01/03/2023	010-1724	1724	rp7604	HAWAIIAN ELECTRIC COMPANY, INC.		\$8.24	\$8.24
Permit (Land)	1410100000000	o4000910	5(b)	T	FY23	901	01/02/2023	010-1724	1724	rp7604	HAWAIIAN ELECTRIC COMPANY, INC.		\$8.24	\$8.24
Permit (Land)	1410100000000	o4000910	5(b)	T	FY23	901	01/01/2023	010-1724	1724	rp7604	HAWAIIAN ELECTRIC COMPANY, INC.		\$8.24	\$8.24
Permit (Land)	1410100000000	o4000910	5(b)	T	FY23	901	01/04/2023	010-1724	1724	rp7604	HAWAIIAN ELECTRIC COMPANY, INC.		\$8.24	\$8.24
Permit (Land)	1410100000000	o4000910	5(b)	T	FY23	901	01/05/2023	010-1724	1724	rp7604	HAWAIIAN ELECTRIC COMPANY, INC.		\$8.24	\$8.24
Permit (Land)	1410100000000	o4000910	5(b)	T	FY23	901	01/06/2023	010-1724	1724	rp7604	HAWAIIAN ELECTRIC COMPANY, INC.		\$8.49	\$8.49
Permit (Land)	1410100000000	o4000910	5(b)	T	FY23	901	01/07/2023	010-1724	1724	rp7604	HAWAIIAN ELECTRIC COMPANY, INC.		\$8.49	\$8.49



DLNR-DOFAW-LD-SP

Permit (Land)	1410100950000	o4000101	5(b)	T	FY23	901	01/12/2023	010-1724	1724	rp7606	HAWAIIAN ELECTRIC CO. INC.		\$8.49	\$8.49
Permit (Land)	159006006.026	o5000263	5(b)	T	FY23	901	01/03/2023	010-1724	1724	rp7607	HAWAIIAN ELECTRIC COMPANY, INC.		\$8.24	\$8.24
Permit (Land)	159006006.026	o5000263	5(b)	T	FY23	901	01/08/2023	010-1724	1724	rp7607	HAWAIIAN ELECTRIC COMPANY, INC.		\$8.49	\$8.49
Permit (Land)	159006006.026	o5000263	5(b)	T	FY23	901	01/02/2023	010-1724	1724	rp7607	HAWAIIAN ELECTRIC COMPANY, INC.		\$8.24	\$8.24
Permit (Land)	159006006.026	o5000263	5(b)	T	FY23	901	01/01/2023	010-1724	1724	rp7607	HAWAIIAN ELECTRIC COMPANY, INC.		\$8.24	\$8.24
Permit (Land)	159006006.026	o5000263	5(b)	T	FY23	901	01/05/2023	010-1724	1724	rp7607	HAWAIIAN ELECTRIC COMPANY, INC.		\$8.24	\$8.24
Permit (Land)	159006006.026	o5000263	5(b)	T	FY23	901	01/04/2023	010-1724	1724	rp7607	HAWAIIAN ELECTRIC COMPANY, INC.		\$8.24	\$8.24
Permit (Land)	159006006.026	o5000263	5(b)	T	FY23	901	01/07/2023	010-1724	1724	rp7607	HAWAIIAN ELECTRIC COMPANY, INC.		\$8.49	\$8.49
Permit (Land)	159006006.026	o5000263	5(b)	T	FY23	901	01/06/2023	010-1724	1724	rp7607	HAWAIIAN ELECTRIC COMPANY, INC.		\$8.49	\$8.49
Permit (Land)	159006006.026	o5000263	5(b)	T	FY23	901	01/10/2023	010-1724	1724	rp7607	HAWAIIAN ELECTRIC COMPANY, INC.		\$8.49	\$8.49
Permit (Land)	159006006.026	o5000263	5(b)	T	FY23	901	01/09/2023	010-1724	1724	rp7607	HAWAIIAN ELECTRIC COMPANY, INC.		\$8.49	\$8.49
Permit (Land)	159006006.026	o5000263	5(b)	T	FY23	901	01/12/2023	010-1724	1724	rp7607	HAWAIIAN ELECTRIC COMPANY, INC.		\$8.49	\$8.49
Permit (Land)	159006006.026	o5000263	5(b)	T	FY23	901	01/11/2023	010-1724	1724	rp7607	HAWAIIAN ELECTRIC COMPANY, INC.		\$8.49	\$8.49
Permit (Land)	1230180450000	o2000318	5(b)	T	FY23	901	01/05/2023	010-1721	1721	rp7643	SAVIO KC OPERATING COMPANY LLC		\$139.87	\$139.87
Permit (Land)	1230180450000	o2000318	5(b)	T	FY23	901	01/01/2023	010-1721	1721	rp7643	SAVIO KC OPERATING COMPANY LLC		\$139.87	\$139.87
Permit (Land)	1230180450000	o2000318	5(b)	T	FY23	901	01/02/2023	010-1721	1721	rp7643	SAVIO KC OPERATING COMPANY LLC		\$279.74	\$279.74
Permit (Land)	1230180450000	o2000318	5(b)	T	FY23	901	01/07/2023	010-1721	1721	rp7643	SAVIO KC OPERATING COMPANY LLC		\$148.27	\$148.27
Permit (Land)	1230180450000	o2000318	5(b)	T	FY23	901	01/04/2023	010-1721	1721	rp7643	SAVIO KC OPERATING COMPANY LLC		\$279.74	\$279.74
Permit (Land)	1230180450000	o2000318	5(b)	T	FY23	901	01/11/2023	010-1721	1721	rp7643	SAVIO KC OPERATING COMPANY LLC		\$407.89	\$407.89
Permit (Land)	1730120110000	o7000013	5(b)	T	FY23	901	01/05/2023	010-1721	1721	rp7688	ROSLINDALE, INC.		\$10.06	\$10.06
Permit (Land)	1730120110000	o7000013	5(b)	T	FY23	901	01/04/2023	010-1721	1721	rp7688	ROSLINDALE, INC.		\$8.25	\$8.25
Permit (Land)	1730120110000	o7000013	5(b)	T	FY23	901	01/06/2023	010-1721	1721	rp7688	ROSLINDALE, INC.		\$99.40	\$99.40
Permit (Land)	1410130110000	o4000177	5(b)	T	FY23	901	01/01/2023	010-1721	1721	rp7714	RALPH FUKUSHIMA		\$123.12	\$123.12
Permit (Land)	1410130110000	o4000177	5(b)	T	FY23	901	01/03/2023	010-1721	1721	rp7714	RALPH FUKUSHIMA		\$123.12	\$123.12

DLNR-DOFAW-LD-SP

Permit (Land)	1410130110000	o4000177	5(b)	T	FY23	901	01/02/2023	010-1721	1721	rp7714	RALPH FUKUSHIMA		\$123.12	\$123.12
Permit (Land)	1410130110000	o4000177	5(b)	T	FY23	901	01/05/2023	010-1721	1721	rp7714	RALPH FUKUSHIMA		\$123.12	\$123.12
Permit (Land)	1410130110000	o4000177	5(b)	T	FY23	901	01/08/2023	010-1721	1721	rp7714	RALPH FUKUSHIMA		\$126.81	\$126.81
Permit (Land)	1410130110000	o4000177	5(b)	T	FY23	901	01/07/2023	010-1721	1721	rp7714	RALPH FUKUSHIMA		\$119.42	\$119.42
Permit (Land)	1410130110000	o4000177	5(b)	T	FY23	901	01/04/2023	010-1721	1721	rp7714	RALPH FUKUSHIMA		\$123.12	\$123.12
Permit (Land)	1410130110000	o4000177	5(b)	T	FY23	901	01/10/2023	010-1721	1721	rp7714	RALPH FUKUSHIMA		\$126.81	\$126.81
Permit (Land)	1410130110000	o4000177	5(b)	T	FY23	901	01/06/2023	010-1721	1721	rp7714	RALPH FUKUSHIMA		\$134.20	\$134.20
Permit (Land)	1410130110000	o4000177	5(b)	T	FY23	901	01/12/2023	010-1721	1721	rp7714	RALPH FUKUSHIMA		\$126.81	\$126.81
Permit (Land)	1410130110000	o4000177	5(b)	T	FY23	901	01/09/2023	010-1721	1721	rp7714	RALPH FUKUSHIMA		\$126.81	\$126.81
Permit (Land)	1410130110000	o4000177	5(b)	T	FY23	901	01/11/2023	010-1721	1721	rp7714	RALPH FUKUSHIMA		\$126.81	\$126.81
Permit (Land)	1120210400000	o1000343	5(b)	T	FY23	901	01/03/2023	126-1721	1721	rp7725	PESTANA CORP. DBA BOB'S		\$783.49	\$783.49
Permit (Land)	1120210400000	o1000343	5(b)	T	FY23	901	01/08/2023	126-1721	1721	rp7725	PESTANA CORP. DBA BOB'S		\$843.36	\$843.36
Permit (Land)	1120210400000	o1000343	5(b)	T	FY23	901	01/02/2023	126-1721	1721	rp7725	PESTANA CORP. DBA BOB'S		\$780.46	\$780.46
Permit (Land)	1120210400000	o1000343	5(b)	T	FY23	901	01/01/2023	126-1721	1721	rp7725	PESTANA CORP. DBA BOB'S		\$1,694.21	\$1,694.21
Permit (Land)	1120210400000	o1000343	5(b)	T	FY23	901	01/05/2023	126-1721	1721	rp7725	PESTANA CORP. DBA BOB'S		\$823.96	\$823.96
Permit (Land)	1120210400000	o1000343	5(b)	T	FY23	901	01/04/2023	126-1721	1721	rp7725	PESTANA CORP. DBA BOB'S		\$823.96	\$823.96
Permit (Land)	1120210400000	o1000343	5(b)	T	FY23	901	01/07/2023	126-1721	1721	rp7725	PESTANA CORP. DBA BOB'S		\$878.68	\$878.68
Permit (Land)	1120210400000	o1000343	5(b)	T	FY23	901	01/06/2023	126-1721	1721	rp7725	PESTANA CORP. DBA BOB'S		\$891.64	\$891.64
Permit (Land)	1120210400000	o1000343	5(b)	T	FY23	901	01/10/2023	126-1721	1721	rp7725	PESTANA CORP. DBA BOB'S		\$794.42	\$794.42
Permit (Land)	1120210400000	o1000343	5(b)	T	FY23	901	01/09/2023	126-1721	1721	rp7725	PESTANA CORP. DBA BOB'S		\$878.68	\$878.68
Permit (Land)	1120210400000	o1000343	5(b)	T	FY23	901	01/12/2023	126-1721	1721	rp7725	PESTANA CORP. DBA BOB'S		\$861.01	\$861.01
Permit (Land)	1120210400000	o1000343	5(b)	T	FY23	901	01/11/2023	126-1721	1721	rp7725	PESTANA CORP. DBA BOB'S		\$860.88	\$860.88
Permit (Land)	1120210410000	o1000344	5(b)	T	FY23	901	01/08/2023	126-1721	1721	rp7748	ROBERT'S CENTRAL LAUPAHOEH OE INC.		\$1,203.38	\$1,203.38
Permit (Land)	1120210410000	o1000344	5(b)	T	FY23	901	01/03/2023	126-1721	1721	rp7748	ROBERT'S CENTRAL LAUPAHOEH OE INC.		\$1,144.02	\$1,144.02
Permit (Land)	1120210410000	o1000344	5(b)	T	FY23	901	01/01/2023	126-1721	1721	rp7748	ROBERT'S CENTRAL LAUPAHOEH OE INC.		\$1,144.50	\$1,144.50
Permit (Land)	1120210410000	o1000344	5(b)	T	FY23	901	01/02/2023	126-1721	1721	rp7748	ROBERT'S CENTRAL LAUPAHOEH OE INC.		\$1,144.26	\$1,144.26
Permit (Land)	1120210410000	o1000344	5(b)	T	FY23	901	01/05/2023	126-1721	1721	rp7748	ROBERT'S CENTRAL LAUPAHOEH OE INC.		\$1,168.50	\$1,168.50
Permit (Land)	1120210410000	o1000344	5(b)	T	FY23	901	01/04/2023	126-1721	1721	rp7748	ROBERT'S CENTRAL LAUPAHOEH OE INC.		\$2,664.72	\$2,664.72
Permit (Land)	1120210410000	o1000344	5(b)	T	FY23	901	01/07/2023	126-1721	1721	rp7748	ROBERT'S CENTRAL LAUPAHOEH OE INC.		\$1,308.36	\$1,308.36

DLNR-DOFAW-LD-SP

Permit (Land)	1120210410000	o1000344	5(b)	T	FY23	901	01/09/2023	126-1721	1721	rp7748	ROBERT'S CENTRAL LAUPAHOEH OE INC.		\$1,098.73	\$1,098.73
Permit (Land)	1120210410000	o1000344	5(b)	T	FY23	901	01/10/2023	126-1721	1721	rp7748	ROBERT'S CENTRAL LAUPAHOEH OE INC.		\$1,203.38	\$1,203.38
Permit (Land)	1120210410000	o1000344	5(b)	T	FY23	901	01/09/2023	126-1721	1721	rp7748	ROBERT'S CENTRAL LAUPAHOEH OE INC.		\$1,203.38	\$1,203.38
Permit (Land)	1120210410000	o1000344	5(b)	T	FY23	901	01/12/2023	126-1721	1721	rp7748	ROBERT'S CENTRAL LAUPAHOEH OE INC.		\$1,203.38	\$1,203.38
Permit (Land)	1120210410000	o1000344	5(b)	T	FY23	901	01/11/2023	126-1721	1721	rp7748	ROBERT'S CENTRAL LAUPAHOEH OE INC.		\$1,203.38	\$1,203.38
Permit (Land)	1120210450000	o1000348	5(b)	T	FY23	901	01/01/2023	010-1721	1721	rp7832	PRECAST, INC. AND RAYLYNN REBAR, LLC		\$532.88	\$532.88
Permit (Land)	1120210450000	o1000348	5(b)	T	FY23	901	01/04/2023	010-1721	1721	rp7832	PRECAST, INC. AND RAYLYNN REBAR, LLC		\$532.88	\$532.88
Permit (Land)	1120210450000	o1000348	5(b)	T	FY23	901	01/08/2023	010-1721	1721	rp7832	PRECAST, INC. AND RAYLYNN REBAR, LLC		\$548.88	\$548.88
Permit (Land)	1120210450000	o1000348	5(b)	T	FY23	901	01/03/2023	010-1721	1721	rp7832	PRECAST, INC. AND RAYLYNN REBAR, LLC		\$1,065.77	\$1,065.77
Permit (Land)	1120210450000	o1000348	5(b)	T	FY23	901	01/06/2023	010-1721	1721	rp7832	PRECAST, INC. AND RAYLYNN REBAR, LLC		\$550.07	\$550.07
Permit (Land)	1120210450000	o1000348	5(b)	T	FY23	901	01/05/2023	010-1721	1721	rp7832	PRECAST, INC. AND RAYLYNN REBAR, LLC		\$532.88	\$532.88
Permit (Land)	1120210450000	o1000348	5(b)	T	FY23	901	01/09/2023	010-1721	1721	rp7832	PRECAST, INC. AND RAYLYNN REBAR, LLC		\$548.88	\$548.88
Permit (Land)	1120210450000	o1000348	5(b)	T	FY23	901	01/07/2023	010-1721	1721	rp7832	PRECAST, INC. AND RAYLYNN REBAR, LLC		\$547.68	\$547.68
Permit (Land)	1120210450000	o1000348	5(b)	T	FY23	901	01/11/2023	010-1721	1721	rp7832	PRECAST, INC. AND RAYLYNN REBAR, LLC		\$548.88	\$548.88
Permit (Land)	1120210450000	o1000348	5(b)	T	FY23	901	01/10/2023	010-1721	1721	rp7832	PRECAST, INC. AND RAYLYNN REBAR, LLC		\$548.88	\$548.88
Permit (Land)	1120210450000	o1000348	5(b)	T	FY23	901	01/12/2023	010-1721	1721	rp7832	PRECAST, INC. AND RAYLYNN REBAR, LLC		\$548.88	\$548.88
Permit (Land)	1120210370000	o1000340	5(b)	T	FY23	901	01/03/2023	010-1721	1721	rp7835	FOUNDATION INC. THE HARRY & JEANETTE WEINBERG		\$328.84	\$328.84
Permit (Land)	1120210370000	o1000340	5(b)	T	FY23	901	01/01/2023	010-1721	1721	rp7835	FOUNDATION INC. THE HARRY & JEANETTE WEINBERG		\$328.84	\$328.84
Permit (Land)	1120210370000	o1000340	5(b)	T	FY23	901	01/02/2023	010-1721	1721	rp7835	FOUNDATION INC. THE HARRY & JEANETTE WEINBERG		\$328.84	\$328.84
Permit (Land)	1120210370000	o1000340	5(b)	T	FY23	901	01/08/2023	010-1721	1721	rp7835	FOUNDATION INC. THE HARRY & JEANETTE WEINBERG		\$338.71	\$338.71

DLNR-DOFAW-LD-SP

Permit (Land)	1120210370000	o1000340	5(b)	T	FY23	901	01/05/2023	010-1721	1721	rp7835	FOUNDATION INC. THE HARRY & JEANETTE WEINBERG		\$328.84	\$328.84
Permit (Land)	1120210370000	o1000340	5(b)	T	FY23	901	01/04/2023	010-1721	1721	rp7835	FOUNDATION INC. THE HARRY & JEANETTE WEINBERG		\$328.84	\$328.84
Permit (Land)	1120210370000	o1000340	5(b)	T	FY23	901	01/07/2023	010-1721	1721	rp7835	FOUNDATION INC. THE HARRY & JEANETTE WEINBERG		\$358.44	\$358.44
Permit (Land)	1120210370000	o1000340	5(b)	T	FY23	901	01/08/2023	010-1721	1721	rp7835	FOUNDATION INC. THE HARRY & JEANETTE WEINBERG		\$338.71	\$338.71
Permit (Land)	1120210370000	o1000340	5(b)	T	FY23	901	01/10/2023	010-1721	1721	rp7835	FOUNDATION INC. THE HARRY & JEANETTE WEINBERG		\$318.98	\$318.98
Permit (Land)	1120210370000	o1000340	5(b)	T	FY23	901	01/09/2023	010-1721	1721	rp7835	FOUNDATION INC. THE HARRY & JEANETTE WEINBERG		\$318.98	\$318.98
Permit (Land)	1120210370000	o1000340	5(b)	T	FY23	901	01/11/2023	010-1721	1721	rp7835	FOUNDATION INC. THE HARRY & JEANETTE WEINBERG		\$697.15	\$697.15
Permit (Land)	1410180500000	o4000199	5(b)	T	FY23	901	01/03/2023	010-1721	1721	rp7851	JACOB KALEO HINES		\$124.80	\$124.80
Permit (Land)	1410180500000	o4000199	5(b)	T	FY23	901	01/02/2023	010-1721	1721	rp7851	JACOB KALEO HINES		\$136.00	\$136.00
Permit (Land)	1410180500000	o4000199	5(b)	T	FY23	901	01/01/2023	010-1721	1721	rp7851	JACOB KALEO HINES		\$130.40	\$130.40
Permit (Land)	1410180500000	o4000199	5(b)	T	FY23	901	01/04/2023	010-1721	1721	rp7851	JACOB KALEO HINES		\$130.40	\$130.40
Permit (Land)	1410180500000	o4000199	5(b)	T	FY23	901	01/05/2023	010-1721	1721	rp7851	JACOB KALEO HINES		\$130.40	\$130.40
Permit (Land)	1410180500000	o4000199	5(b)	T	FY23	901	01/06/2023	010-1721	1721	rp7851	JACOB KALEO HINES		\$260.70	\$260.70
Permit (Land)	1410180500000	o4000199	5(b)	T	FY23	901	01/08/2023	010-1721	1721	rp7851	JACOB KALEO HINES		\$139.00	\$139.00
Permit (Land)	1410180500000	o4000199	5(b)	T	FY23	901	01/09/2023	010-1721	1721	rp7851	JACOB KALEO HINES		\$274.00	\$274.00
Permit (Land)	1410180500000	o4000199	5(b)	T	FY23	901	01/12/2023	010-1721	1721	rp7851	JACOB KALEO HINES		\$136.00	\$136.00
Permit (Land)	1410180500000	o4000199	5(b)	T	FY23	901	01/11/2023	010-1721	1721	rp7851	JACOB KALEO HINES		\$136.00	\$136.00
Permit (Land)	1380040560000	o3000180	5(b)	T	FY23	901	01/03/2023	010-1721	1721	rp7883	ROLAND W. AND DARALYNN S. HIGGINS, JR.		\$133.10	\$133.10
Permit (Land)	1380040560000	o3000180	5(b)	T	FY23	901	01/04/2023	010-1721	1721	rp7883	ROLAND W. AND DARALYNN S. HIGGINS, JR.		\$66.55	\$66.55
Permit (Land)	1380040560000	o3000180	5(b)	T	FY23	901	01/01/2023	010-1721	1721	rp7883	ROLAND W. AND DARALYNN S. HIGGINS, JR.		\$133.10	\$133.10
Permit (Land)	1380040560000	o3000180	5(b)	T	FY23	901	01/06/2023	010-1721	1721	rp7883	ROLAND W. AND DARALYNN S. HIGGINS, JR.		\$66.55	\$66.55

DLNR-DOFAW-LD-SP

Permit (Land)	1380040560000	o3000180	5(b)	T	FY23	901	01/05/2023	010-1721	1721	rp7883	ROLAND W. AND DARALYNN S. HIGGINS, JR.		\$66.55	\$66.55
Permit (Land)	1380040560000	o3000180	5(b)	T	FY23	901	01/11/2023	010-1721	1721	rp7883	ROLAND W. AND DARALYNN S. HIGGINS, JR.		\$133.10	\$133.10
Permit (Land)	1380040560000	o3000180	5(b)	T	FY23	901	01/08/2023	010-1721	1721	rp7883	ROLAND W. AND DARALYNN S. HIGGINS, JR.		\$133.10	\$133.10
Permit (Land)	1380040560000	o3000180	5(b)	T	FY23	901	01/10/2023	010-1721	1721	rp7883	ROLAND W. AND DARALYNN S. HIGGINS, JR.		\$66.55	\$66.55
Permit (Land)	1380040560000	o3000180	5(b)	T	FY23	901	01/12/2023	010-1721	1721	rp7883	ROLAND W. AND DARALYNN S. HIGGINS, JR.		\$66.55	\$66.55
Permit (Land)	1120210450000	o1000348	5(b)	T	FY23	901	01/02/2023	126-1721	1721	rp7893	UNITED LAUNDRY SERVICES, LLC		\$3,799.66	\$3,799.66
Permit (Land)	1120210450000	o1000348	5(b)	T	FY23	901	01/05/2023	126-1721	1721	rp7893	UNITED LAUNDRY SERVICES, LLC		\$633.28	\$633.28
Permit (Land)	1120210450000	o1000348	5(b)	T	FY23	901	01/06/2023	126-1721	1721	rp7893	UNITED LAUNDRY SERVICES, LLC		\$633.28	\$633.28
Permit (Land)	1120210450000	o1000348	5(b)	T	FY23	901	01/10/2023	126-1721	1721	rp7893	UNITED LAUNDRY SERVICES, LLC		\$652.27	\$652.27
Permit (Land)	1120210450000	o1000348	5(b)	T	FY23	901	01/09/2023	126-1721	1721	rp7893	UNITED LAUNDRY SERVICES, LLC		\$3,242.37	\$3,242.37
Permit (Land)	1120210450000	o1000348	5(b)	T	FY23	901	01/12/2023	126-1721	1721	rp7893	UNITED LAUNDRY SERVICES, LLC		\$652.27	\$652.27
Permit (Land)	1120210450000	o1000348	5(b)	T	FY23	901	01/11/2023	126-1721	1721	rp7893	UNITED LAUNDRY SERVICES, LLC		\$652.27	\$652.27
Permit (Land)	141008072.075	o4001340	5(b)	T	FY23	901	01/07/2023	010-1721	1721	rp7896	PUA FOUNDATION AND HUI MAHAI		\$54.74	\$54.74
Permit (Land)	1220100210000	o2000267	5(b)	T	FY23	901	01/04/2023	010-1721	1721	rp7898	AOAO 1942-1946 PAUOA RD INC.		\$33.32	\$33.32
Permit (Land)	1220100210000	o2000267	5(b)	T	FY23	901	01/03/2023	010-1721	1721	rp7898	AOAO 1942-1946 PAUOA RD INC.		\$33.32	\$33.32
Permit (Land)	1220100210000	o2000267	5(b)	T	FY23	901	01/02/2023	010-1721	1721	rp7898	AOAO 1942-1946 PAUOA RD INC.		\$33.32	\$33.32
Permit (Land)	1220100210000	o2000267	5(b)	T	FY23	901	01/01/2023	010-1721	1721	rp7898	AOAO 1942-1946 PAUOA RD INC.		\$33.32	\$33.32
Permit (Land)	1220100210000	o2000267	5(b)	T	FY23	901	01/06/2023	010-1721	1721	rp7898	AOAO 1942-1946 PAUOA RD INC.		\$34.32	\$34.32
Permit (Land)	1220100210000	o2000267	5(b)	T	FY23	901	01/05/2023	010-1721	1721	rp7898	AOAO 1942-1946 PAUOA RD INC.		\$33.32	\$33.32
Permit (Land)	1220100210000	o2000267	5(b)	T	FY23	901	01/09/2023	010-1721	1721	rp7898	AOAO 1942-1946 PAUOA RD INC.		\$34.32	\$34.32
Permit (Land)	1220100210000	o2000267	5(b)	T	FY23	901	01/08/2023	010-1721	1721	rp7898	AOAO 1942-1946 PAUOA RD INC.		\$34.32	\$34.32
Permit (Land)	1220100210000	o2000267	5(b)	T	FY23	901	01/11/2023	010-1721	1721	rp7898	AOAO 1942-1946 PAUOA RD INC.		\$34.32	\$34.32

DLNR-DOFAW-LD-SP

Permit (Land)	1220100210000	o2000267	5(b)	T	FY23	901	01/07/2023	010-1721	1721	rp7898	AOAO 1942-1946 PAUOA RD INC.	\$34.32	\$34.32
Permit (Land)	1220100210000	o2000267	5(b)	T	FY23	901	01/10/2023	010-1721	1721	rp7898	AOAO 1942-1946 PAUOA RD INC.	\$34.32	\$34.32
Permit (Land)	1220100210000	o2000267	5(b)	T	FY23	901	01/12/2023	010-1721	1721	rp7898	AOAO 1942-1946 PAUOA RD INC.	\$34.32	\$34.32
Permit (Land)	1860020050000	o8000550	5(e)	T	FY23	901	01/03/2023	010-1721	1721	rp7899	MARY NAKOA	\$49.46	\$49.46
Permit (Land)	1860020050000	o8000550	5(e)	T	FY23	901	01/01/2023	010-1721	1721	rp7899	MARY NAKOA	\$49.46	\$49.46
Permit (Land)	1860020050000	o8000550	5(e)	T	FY23	901	01/05/2023	010-1721	1721	rp7899	MARY NAKOA	\$49.46	\$49.46
Permit (Land)	1860020050000	o8000550	5(e)	T	FY23	901	01/02/2023	010-1721	1721	rp7899	MARY NAKOA	\$49.46	\$49.46
Permit (Land)	1860020050000	o8000550	5(e)	T	FY23	901	01/07/2023	010-1721	1721	rp7899	MARY NAKOA	\$50.94	\$50.94
Permit (Land)	1860020050000	o8000550	5(e)	T	FY23	901	01/08/2023	010-1721	1721	rp7899	MARY NAKOA	\$50.94	\$50.94
Permit (Land)	1860020050000	o8000550	5(e)	T	FY23	901	01/10/2023	010-1721	1721	rp7899	MARY NAKOA	\$50.94	\$50.94
Permit (Land)	1860020050000	o8000550	5(e)	T	FY23	901	01/04/2023	010-1721	1721	rp7899	MARY NAKOA	\$49.46	\$49.46
Permit (Land)	1860020050000	o8000550	5(e)	T	FY23	901	01/12/2023	010-1721	1721	rp7899	MARY NAKOA	\$50.94	\$50.94
Permit (Land)	1860020050000	o8000550	5(e)	T	FY23	901	01/06/2023	010-1721	1721	rp7899	MARY NAKOA	\$50.94	\$50.94
Permit (Land)	1860020050000	o8000550	5(e)	T	FY23	901	01/09/2023	010-1721	1721	rp7899	MARY NAKOA	\$50.94	\$50.94
Permit (Land)	1860020050000	o8000550	5(e)	T	FY23	901	01/11/2023	010-1721	1721	rp7899	MARY NAKOA	\$50.94	\$50.94
Permit (Land)	1410130220000	o4000184	5(b)	T	FY23	901	01/08/2023	010-1721	1721	rp7910	RICHARD R. AND KATHLEEN V. TEIXEIRA	\$72.18	\$72.18
Permit (Land)	1410130220000	o4000184	5(b)	T	FY23	901	01/03/2023	010-1721	1721	rp7910	RICHARD R. AND KATHLEEN V. TEIXEIRA	\$35.04	\$35.04
Permit (Land)	1410130220000	o4000184	5(b)	T	FY23	901	01/01/2023	010-1721	1721	rp7910	RICHARD R. AND KATHLEEN V. TEIXEIRA	\$35.04	\$35.04
Permit (Land)	1410130220000	o4000184	5(b)	T	FY23	901	01/02/2023	010-1721	1721	rp7910	RICHARD R. AND KATHLEEN V. TEIXEIRA	\$35.04	\$35.04
Permit (Land)	1410130220000	o4000184	5(b)	T	FY23	901	01/05/2023	010-1721	1721	rp7910	RICHARD R. AND KATHLEEN V. TEIXEIRA	\$35.04	\$35.04
Permit (Land)	1410130220000	o4000184	5(b)	T	FY23	901	01/04/2023	010-1721	1721	rp7910	RICHARD R. AND KATHLEEN V. TEIXEIRA	\$35.04	\$35.04
Permit (Land)	1410130220000	o4000184	5(b)	T	FY23	901	01/07/2023	010-1721	1721	rp7910	RICHARD R. AND KATHLEEN V. TEIXEIRA	\$36.09	\$36.09
Permit (Land)	1410130220000	o4000184	5(b)	T	FY23	901	01/06/2023	010-1721	1721	rp7910	RICHARD R. AND KATHLEEN V. TEIXEIRA	\$36.09	\$36.09
Permit (Land)	1410130220000	o4000184	5(b)	T	FY23	901	01/10/2023	010-1721	1721	rp7910	RICHARD R. AND KATHLEEN V. TEIXEIRA	\$36.09	\$36.09
Permit (Land)	1410130220000	o4000184	5(b)	T	FY23	901	01/11/2023	010-1721	1721	rp7910	RICHARD R. AND KATHLEEN V. TEIXEIRA	\$36.09	\$36.09
Permit (Land)	1410130220000	o4000184	5(b)	T	FY23	901	01/12/2023	010-1721	1721	rp7910	RICHARD R. AND KATHLEEN V. TEIXEIRA	\$36.09	\$36.09
Permit (Land)	1350230410000	o3000155	5(b)	T	FY23	901	01/01/2023	126-1721	1721	rp7915	RESORTTRU ST HAWAII, LLC	\$280.00	\$280.00
Permit (Land)	1350230410000	o3000155	5(b)	T	FY23	901	01/02/2023	126-1721	1721	rp7915	RESORTTRU ST HAWAII, LLC	\$280.00	\$280.00
Permit (Land)	1350230410000	o3000155	5(b)	T	FY23	901	01/03/2023	126-1721	1721	rp7915	RESORTTRU ST HAWAII, LLC	\$280.00	\$280.00



DLNR-DOFAW-LD-SP

Permit (Land)	1350230410000	o3000155	5(b)	T	FY23	901	01/07/2023	126-1721	1721	rp7915	RESORTTRU ST HAWAII, LLC		\$271.60	\$271.60
Permit (Land)	1350230410000	o3000155	5(b)	T	FY23	901	01/06/2023	126-1721	1721	rp7915	RESORTTRU ST HAWAII, LLC		\$305.20	\$305.20
Permit (Land)	1350230410000	o3000155	5(b)	T	FY23	901	01/04/2023	126-1721	1721	rp7915	RESORTTRU ST HAWAII, LLC		\$280.00	\$280.00
Permit (Land)	1350230410000	o3000155	5(b)	T	FY23	901	01/05/2023	126-1721	1721	rp7915	RESORTTRU ST HAWAII, LLC		\$280.00	\$280.00
Permit (Land)	1350230410000	o3000155	5(b)	T	FY23	901	01/10/2023	126-1721	1721	rp7915	RESORTTRU ST HAWAII, LLC		\$288.40	\$288.40
Permit (Land)	1350230410000	o3000155	5(b)	T	FY23	901	01/09/2023	126-1721	1721	rp7915	RESORTTRU ST HAWAII, LLC		\$288.40	\$288.40
Permit (Land)	1350230410000	o3000155	5(b)	T	FY23	901	01/12/2023	126-1721	1721	rp7915	RESORTTRU ST HAWAII, LLC		\$288.40	\$288.40
Permit (Land)	1350230410000	o3000155	5(b)	T	FY23	901	01/08/2023	126-1721	1721	rp7915	RESORTTRU ST HAWAII, LLC		\$288.40	\$288.40
Permit (Land)	1350230410000	o3000155	5(b)	T	FY23	901	01/11/2023	126-1721	1721	rp7915	RESORTTRU ST HAWAII, LLC		\$288.40	\$288.40
Permit (Land)	185004034.043.044	o8000611	5(b)	T	FY23	901	01/08/2023	010-1721	1721	rp7926	CATHERINE C. LIMA AND GINGER K. LIMA-NAKI		\$33.60	\$33.60
Permit (Land)	185004034.043.044	o8000611	5(b)	T	FY23	901	01/05/2023	010-1721	1721	rp7926	CATHERINE C. LIMA AND GINGER K. LIMA-NAKI		\$49.44	\$49.44
Permit (Land)	1220100210000	o2000267	5(b)	T	FY23	901	01/03/2023	010-1721	1721	rp7944	SANDALWOOD MOUNTAIN PROPERTIES, INC.		\$40.99	\$40.99
Permit (Land)	1220100210000	o2000267	5(b)	T	FY23	901	01/08/2023	010-1721	1721	rp7944	SANDALWOOD MOUNTAIN PROPERTIES, INC.		\$42.22	\$42.22
Permit (Land)	1220100210000	o2000267	5(b)	T	FY23	901	01/02/2023	010-1721	1721	rp7944	SANDALWOOD MOUNTAIN PROPERTIES, INC.		\$40.99	\$40.99
Permit (Land)	1220100210000	o2000267	5(b)	T	FY23	901	01/01/2023	010-1721	1721	rp7944	SANDALWOOD MOUNTAIN PROPERTIES, INC.		\$81.98	\$81.98
Permit (Land)	1220100210000	o2000267	5(b)	T	FY23	901	01/05/2023	010-1721	1721	rp7944	SANDALWOOD MOUNTAIN PROPERTIES, INC.		\$40.99	\$40.99
Permit (Land)	1220100210000	o2000267	5(b)	T	FY23	901	01/04/2023	010-1721	1721	rp7944	SANDALWOOD MOUNTAIN PROPERTIES, INC.		\$40.99	\$40.99
Permit (Land)	1220100210000	o2000267	5(b)	T	FY23	901	01/07/2023	010-1721	1721	rp7944	SANDALWOOD MOUNTAIN PROPERTIES, INC.		\$42.22	\$42.22
Permit (Land)	1220100210000	o2000267	5(b)	T	FY23	901	01/06/2023	010-1721	1721	rp7944	SANDALWOOD MOUNTAIN PROPERTIES, INC.		\$42.22	\$42.22
Permit (Land)	1220100210000	o2000267	5(b)	T	FY23	901	01/10/2023	010-1721	1721	rp7944	SANDALWOOD MOUNTAIN PROPERTIES, INC.		\$42.22	\$42.22
Permit (Land)	1220100210000	o2000267	5(b)	T	FY23	901	01/09/2023	010-1721	1721	rp7944	SANDALWOOD MOUNTAIN PROPERTIES, INC.		\$42.22	\$42.22

DLNR-DOFAW-LD-SP

Permit (Land)	1220100210000	o2000267	5(b)	T	FY23	901	01/12/2023	010-1721	1721	rp7944	SANDALWOOD MOUNTAIN PROPERTIES, INC.		\$42.22	\$42.22
Permit (Land)	1220100210000	o2000267	5(b)	T	FY23	901	01/11/2023	010-1721	1721	rp7944	SANDALWOOD MOUNTAIN PROPERTIES, INC.		\$42.22	\$42.22
Permit (Land)	1150413330000	o1000871	PL-88-233	T	FY23	901	01/07/2023	129-1721	1721	rp7951	SUBCOM, LLC		\$9,756.60	\$9,756.60
Permit (Land)	1150413330000	o1000871	PL-88-233	T	FY23	901	01/09/2023	129-1721	1721	rp7951	SUBCOM, LLC		\$8,362.80	\$8,362.80
Permit (Land)	153008012A	o5000336	5(b)	T	FY23	901	01/06/2023	014-1721	1721	rp7954	STEVEN ERNEST MACBRIDE AND VALERIE JEAN MACBRIDE, TRUSTEE		\$61.20	\$61.20
Permit (Land)	153008012A	o5000336	5(b)	T	FY23	901	01/08/2023	014-1721	1721	rp7954	STEVEN ERNEST MACBRIDE AND VALERIE JEAN MACBRIDE, TRUSTEE		\$61.20	\$61.20
Permit (Land)	153008012A	o5000336	5(b)	T	FY23	901	01/05/2023	014-1721	1721	rp7954	STEVEN ERNEST MACBRIDE AND VALERIE JEAN MACBRIDE, TRUSTEE		\$195.40	\$195.40
Permit (Land)	153008012A	o5000336	5(b)	T	FY23	901	01/09/2023	014-1721	1721	rp7954	STEVEN ERNEST MACBRIDE AND VALERIE JEAN MACBRIDE, TRUSTEE		\$61.20	\$61.20
Permit (Land)	153008012A	o5000336	5(b)	T	FY23	901	01/07/2023	014-1721	1721	rp7954	STEVEN ERNEST MACBRIDE AND VALERIE JEAN MACBRIDE, TRUSTEE		\$122.40	\$122.40
Permit (Land)	153008012A	o5000336	5(b)	T	FY23	901	01/11/2023	014-1721	1721	rp7954	STEVEN ERNEST MACBRIDE AND VALERIE JEAN MACBRIDE, TRUSTEE		\$61.20	\$61.20
Permit (Land)	153008012A	o5000336	5(b)	T	FY23	901	01/10/2023	014-1721	1721	rp7954	STEVEN ERNEST MACBRIDE AND VALERIE JEAN MACBRIDE, TRUSTEE		\$61.20	\$61.20
Permit (Land)	145047051A	o4001355	5(b)	T	FY23	901	01/06/2023	014-1721	1721	rp7956	JAMES MICHAEL ELHOFF, TRUSTEE		\$169.00	\$169.00
Permit (Land)	145047051A	o4001355	5(b)	T	FY23	901	01/05/2023	014-1721	1721	rp7956	JAMES MICHAEL ELHOFF, TRUSTEE		\$41.52	\$41.52
State Parks	NonLandBillable	z01		T	FY23	901	01/04/2023	011-1720	1720	sp0042	COMPREHENSIVE FAMILY SERVICES KOKUA KALIH VALLEY		\$96.00	\$96.00

DLNR-DOFAW-LD-SP

State Parks	NonLandBillable	z01		T	FY23	901	01/03/2023	011-1727	1727	sp0047	CURTIS K. HONG		\$3,546.18	\$3,546.18
State Parks	NonLandBillable	z01		T	FY23	901	01/06/2023	011-1725	1725	sp0468	HAWAII SOFTBALL FOUNDATION		\$96.00	\$96.00
State Parks	NonLandBillable	z01		T	FY23	901	01/02/2023	128-1716	1716	sp0470	PRO PARK, INC.		\$100.00	\$100.00
State Parks	NonLandBillable	z01		T	FY23	901	01/08/2023	128-1716	1716	sp0470	PRO PARK, INC.		\$2,368.50	\$2,368.50
State Parks	NonLandBillable	z01		T	FY23	901	01/03/2023	128-1716	1716	sp0470	PRO PARK, INC.		\$100.00	\$100.00
State Parks	NonLandBillable	z01		T	FY23	901	01/01/2023	128-1716	1716	sp0470	PRO PARK, INC.		\$100.00	\$100.00
State Parks	NonLandBillable	z01		T	FY23	901	01/04/2023	128-1716	1716	sp0470	PRO PARK, INC.		\$100.00	\$100.00
State Parks	NonLandBillable	z01		T	FY23	901	01/05/2023	128-1716	1716	sp0470	PRO PARK, INC.		\$100.00	\$100.00
State Parks	NonLandBillable	z01		T	FY23	901	01/06/2023	128-1716	1716	sp0470	PRO PARK, INC.		\$100.00	\$100.00
State Parks	NonLandBillable	z01		T	FY23	901	01/07/2023	128-1716	1716	sp0470	PRO PARK, INC.		\$100.00	\$100.00
State Parks	NonLandBillable	z01		T	FY23	901	01/09/2023	128-1716	1716	sp0470	PRO PARK, INC.		\$2,106.00	\$2,106.00
State Parks	NonLandBillable	z01		T	FY23	901	01/10/2023	128-1716	1716	sp0470	PRO PARK, INC.		\$2,522.36	\$2,522.36
State Parks	NonLandBillable	z01		T	FY23	901	01/11/2023	128-1716	1716	sp0470	PRO PARK, INC.		\$2,490.18	\$2,490.18
State Parks	NonLandBillable	z01		T	FY23	901	01/12/2023	128-1716	1716	sp0470	PRO PARK, INC.		\$2,084.18	\$2,084.18
State Parks	NonLandNonBillable	z02		T	FY23	901	01/01/2023	011-1727	1727	sp0521	PACIFIC HISTORIC PARKS		\$5,527.38	\$5,527.38
State Parks	NonLandNonBillable	z02		T	FY23	901	01/03/2023	011-1727	1727	sp0521	PACIFIC HISTORIC PARKS		\$3,727.77	\$3,727.77
State Parks	NonLandNonBillable	z02		T	FY23	901	01/04/2023	011-1727	1727	sp0521	PACIFIC HISTORIC PARKS		\$6,976.32	\$6,976.32
State Parks	NonLandNonBillable	z02		T	FY23	901	01/07/2023	011-1727	1727	sp0521	PACIFIC HISTORIC PARKS		\$8,385.92	\$8,385.92
State Parks	NonLandNonBillable	z02		T	FY23	901	01/08/2023	011-1727	1727	sp0521	PACIFIC HISTORIC PARKS		\$2,280.67	\$2,280.67
State Parks	NonLandNonBillable	z02		T	FY23	901	01/10/2023	011-1727	1727	sp0521	PACIFIC HISTORIC PARKS		\$5,490.00	\$5,490.00
State Parks	NonLandNonBillable	z02		T	FY23	901	01/11/2023	011-1727	1727	sp0521	PACIFIC HISTORIC PARKS		\$6,730.03	\$6,730.03
State Parks	NonLandNonBillable	z02		T	FY23	901	01/01/2023	011-1727	1727	sp0531	BOTTLING GROUP, LLC		\$1,521.82	\$1,521.82
State Parks	NonLandNonBillable	z02		T	FY23	901	01/03/2023	011-1727	1727	sp0531	BOTTLING GROUP, LLC		\$3,449.98	\$3,449.98
State Parks	NonLandNonBillable	z02		T	FY23	901	01/04/2023	011-1727	1727	sp0531	BOTTLING GROUP, LLC		\$1,636.45	\$1,636.45
State Parks	NonLandNonBillable	z02		T	FY23	901	01/05/2023	011-1727	1727	sp0531	BOTTLING GROUP, LLC		\$1,587.09	\$1,587.09
State Parks	NonLandNonBillable	z02		T	FY23	901	01/08/2023	011-1727	1727	sp0531	BOTTLING GROUP, LLC		\$1,396.71	\$1,396.71
State Parks	NonLandNonBillable	z02		T	FY23	901	01/07/2023	011-1727	1727	sp0531	BOTTLING GROUP, LLC		\$2,425.23	\$2,425.23
State Parks	NonLandNonBillable	z02		T	FY23	901	01/03/2023	128-1716	1716	sp0543	PRO PARK, INC.		\$84,605.72	\$84,605.72
State Parks	NonLandNonBillable	z02		T	FY23	901	01/01/2023	128-1716	1716	sp0543	PRO PARK, INC.		\$103,011.66	\$103,011.66
State Parks	NonLandNonBillable	z02		T	FY23	901	01/05/2023	128-1716	1716	sp0543	PRO PARK, INC.		\$75,568.74	\$75,568.74
State Parks	NonLandNonBillable	z02		T	FY23	901	01/02/2023	128-1716	1716	sp0543	PRO PARK, INC.		\$110,343.64	\$110,343.64
State Parks	NonLandNonBillable	z02		T	FY23	901	01/07/2023	128-1716	1716	sp0543	PRO PARK, INC.		\$83,044.99	\$83,044.99
State Parks	NonLandNonBillable	z02		T	FY23	901	01/08/2023	128-1716	1716	sp0543	PRO PARK, INC.		\$39,211.92	\$39,211.92
State Parks	NonLandNonBillable	z02		T	FY23	901	01/04/2023	128-1716	1716	sp0543	PRO PARK, INC.		\$72,777.63	\$72,777.63
State Parks	NonLandNonBillable	z02		T	FY23	901	01/06/2023	128-1716	1716	sp0543	PRO PARK, INC.		\$78,711.87	\$78,711.87
State Parks	NonLandBillable	z01		T	FY23	901	01/01/2023	003-1716	1716	sp0544	DIAMOND PARKING SERVICES, LLC		\$4,854.71	\$4,854.71
State Parks	NonLandBillable	z01		T	FY23	901	01/02/2023	003-1716	1716	sp0544	DIAMOND PARKING SERVICES, LLC		\$4,509.71	\$4,509.71

DLNR-DOFAW-LD-SP

State Parks	NonLandBillable	z01		T	FY23	901	01/08/2023	003-1716	1716	sp0544	DIAMOND PARKING SERVICES, LLC		\$5,463.17	\$5,463.17
State Parks	NonLandBillable	z01		T	FY23	901	01/03/2023	003-1716	1716	sp0544	DIAMOND PARKING SERVICES, LLC		\$6,667.05	\$6,667.05
State Parks	NonLandBillable	z01		T	FY23	901	01/04/2023	003-1716	1716	sp0544	DIAMOND PARKING SERVICES, LLC		\$7,330.37	\$7,330.37
State Parks	NonLandBillable	z01		T	FY23	901	01/05/2023	003-1716	1716	sp0544	DIAMOND PARKING SERVICES, LLC		\$6,143.28	\$6,143.28
State Parks	NonLandBillable	z01		T	FY23	901	01/06/2023	003-1716	1716	sp0544	DIAMOND PARKING SERVICES, LLC		\$4,789.71	\$4,789.71
State Parks	NonLandBillable	z01		T	FY23	901	01/07/2023	003-1716	1716	sp0544	DIAMOND PARKING SERVICES, LLC		\$5,376.09	\$5,376.09
State Parks	NonLandBillable	z01		T	FY23	901	01/09/2023	003-1716	1716	sp0544	DIAMOND PARKING SERVICES, LLC		\$8,607.13	\$8,607.13
State Parks	NonLandBillable	z01		T	FY23	901	01/10/2023	003-1716	1716	sp0544	DIAMOND PARKING SERVICES, LLC		\$3,015.11	\$3,015.11
State Parks	NonLandBillable	z01		T	FY23	901	01/12/2023	003-1716	1716	sp0544	DIAMOND PARKING SERVICES, LLC		\$5,238.76	\$5,238.76
State Parks	NonLandBillable	z01		T	FY23	901	01/07/2023	011-1721	1721	sp0550	GO HOLOHOLO, INC.		\$1,600.00	\$1,600.00
State Parks	NonLandBillable	z01		T	FY23	901	01/02/2023	011-1721	1721	sp0550	GO HOLOHOLO, INC.		\$1,600.00	\$1,600.00
State Parks	NonLandBillable	z01		T	FY23	901	01/10/2023	011-1721	1721	sp0550	GO HOLOHOLO, INC.		\$800.00	\$800.00
State Parks	NonLandBillable	z01		T	FY23	901	01/08/2023	011-1721	1721	sp0550	GO HOLOHOLO, INC.		\$1,600.00	\$1,600.00
State Parks	NonLandBillable	z01		T	FY23	901	01/04/2023	011-1721	1721	sp0550	GO HOLOHOLO, INC.		\$4,000.00	\$4,000.00
State Parks	NonLandBillable	z01		T	FY23	901	01/11/2023	011-1721	1721	sp0550	GO HOLOHOLO, INC.		\$1,600.00	\$1,600.00
Term Easement	184001012A	o8000603	5(b)	T	FY23	901	01/06/2023	010-1724	1724	gl5263	AT&T CRE LEASE ADMINISTRATION		-\$6,016.13	-\$6,016.13
Permit (Land)	1230180450000	o2000318	5(b)	T	FY23	901	01/11/2023	010-1721	1721	rp7643	SAVIO KC OPERATING COMPANY LLC		-\$407.89	-\$407.89
Permit (Land)	185004034.043.044	o8000811	5(b)	T	FY23	901	01/05/2023	010-1721	1721	rp7928	CATHERINE C. LIMA AND GINGER K. LIMA-NAKI		-\$0.50	-\$0.50
	NonLandNonBillable	z02		T	FY23	902	01/04/2023		1716		NON-TENANT		\$5.04	\$5.04
	NonLandNonBillable	z02		T	FY23	902	01/01/2023		1716		NON-TENANT		\$10.00	\$10.00
	NonLandNonBillable	z02		T	FY23	902	01/01/2023		1715		NON-TENANT		\$1,052.80	\$1,052.80
	NonLandNonBillable	z02		T	FY23	902	01/02/2023		1715		NON-TENANT		\$1,230.40	\$1,230.40
	NonLandNonBillable	z02		T	FY23	902	01/01/2023		1721		NON-TENANT		\$48.00	\$48.00
	NonLandNonBillable	z02		T	FY23	902	01/03/2023		1715		NON-TENANT		\$4.80	\$4.80
	NonLandNonBillable	z02		T	FY23	902	01/02/2023		1716		NON-TENANT		\$10.00	\$10.00
	NonLandNonBillable	z02		T	FY23	902	01/02/2023		1721		NON-TENANT		\$234.00	\$234.00
	NonLandNonBillable	z02		T	FY23	902	01/12/2023		1718		NON-TENANT		\$365.40	\$365.40
	NonLandNonBillable	z02		T	FY23	902	01/03/2023		1721		NON-TENANT		\$226.60	\$226.60
	NonLandNonBillable	z02		T	FY23	902	01/04/2023		1714		NON-TENANT		\$53.00	\$53.00
	NonLandNonBillable	z02		T	FY23	902	01/05/2023		1715		NON-TENANT		\$1,175.00	\$1,175.00
	NonLandNonBillable	z02		T	FY23	902	01/04/2023		1715		NON-TENANT		\$1,343.20	\$1,343.20
	NonLandNonBillable	z02		T	FY23	902	01/05/2023		1721		NON-TENANT		\$20.00	\$20.00
	NonLandNonBillable	z02		T	FY23	902	01/04/2023		1721		NON-TENANT		\$30.00	\$30.00
	NonLandNonBillable	z02		T	FY23	902	01/07/2023		1715		NON-TENANT		\$1,587.80	\$1,587.80
	NonLandNonBillable	z02		T	FY23	902	01/05/2023		1716		NON-TENANT		\$10.00	\$10.00
	NonLandNonBillable	z02		T	FY23	902	01/10/2023		1714		NON-TENANT		\$10.00	\$10.00
	NonLandNonBillable	z02		T	FY23	902	01/06/2023		1715		NON-TENANT		\$2,350.80	\$2,350.80
	NonLandNonBillable	z02		T	FY23	902	01/10/2023		1715		NON-TENANT		\$46.72	\$46.72

DLNR-DOFAW-LD-SP

	NonLandNonBillable	z02		T	FY23	902	01/06/2023		1721		NON-TENANT		\$10.00	\$10.00
	NonLandNonBillable	z02		T	FY23	902	01/10/2023		1721		NON-TENANT		\$20.00	\$20.00
	NonLandNonBillable	z02		T	FY23	902	01/09/2023		1715		NON-TENANT		\$2,244.00	\$2,244.00
	NonLandNonBillable	z02		T	FY23	902	01/11/2023		1718		NON-TENANT		\$1,098.00	\$1,098.00
	NonLandNonBillable	z02		T	FY23	902	01/10/2023		1716		NON-TENANT		\$10.00	\$10.00
	NonLandNonBillable	z02		T	FY23	902	01/12/2023		1715		NON-TENANT		\$3,615.20	\$3,615.20
	NonLandNonBillable	z02		T	FY23	902	01/11/2023		1714		NON-TENANT		\$21.00	\$21.00
	NonLandNonBillable	z02		T	FY23	902	01/12/2023		1721		NON-TENANT		\$20.00	\$20.00
	NonLandNonBillable	z02		T	FY23	902	01/11/2023		1715		NON-TENANT		\$1,172.00	\$1,172.00
	NonLandNonBillable	z02		T	FY23	902	01/11/2023		1721		NON-TENANT		\$75.00	\$75.00
	NonLandNonBillable	z02		T	FY23	902	01/12/2023		1716		NON-TENANT		\$10.00	\$10.00
Term Easement	2490030270000	m4000367	5(b)	T	FY23	902	01/11/2023	023-1720	1720	18md141	LANAI RESORT, LLC DBA PULAMA LANAI		\$3,565.00	\$3,565.00
Permit (Land)	244013008A	m4000052	5(b)	T	FY23	902	01/05/2023	023-1721	1721	22md019	HMC MAUI LP		\$906.40	\$906.40
Permit (Land)	244013008A	m4000052	5(b)	T	FY23	902	01/07/2023	023-1721	1721	22md019	HMC MAUI LP		\$2,719.20	\$2,719.20
Lease (Land)	2220070120000	m2000101	5(b)	T	FY23	902	01/01/2023	020-1720	1720	gl4028	MAUNA TOWERS OF HAWAII LLC		\$5,400.00	\$5,400.00
Lease (Land)	2220070120000	m2000101	5(b)	T	FY23	902	01/12/2023	020-1720	1720	gl4028	MAUNA TOWERS OF HAWAII LLC		\$5,400.00	\$5,400.00
Term Easement	239004001.061	m3000381	5(b)	T	FY23	902	01/03/2023	020-1724	1724	gl4112	ASSN OF OWNERS MANA KAI-MAUI		\$780.00	\$780.00
Term Easement	239004001.061	m3000381	5(b)	T	FY23	902	01/02/2023	020-1724	1724	gl4112	ASSN OF OWNERS MANA KAI-MAUI		\$600.00	\$600.00
Term Easement	239004001.061	m3000381	5(b)	T	FY23	902	01/04/2023	020-1724	1724	gl4112	ASSN OF OWNERS MANA KAI-MAUI		\$180.00	\$180.00
Lease (Land)	2110030700000	m1000037	5(b)	T	FY23	902	01/10/2023	020-1720	1720	gl4209	DEANNA DANLEY		\$1,015.80	\$1,015.80
Lease (Land)	2110030700000	m1000037	5(b)	T	FY23	902	01/04/2023	020-1720	1720	gl4209	DEANNA DANLEY		\$84.04	\$84.04
Lease (Land)	2390040290000	m3000343	5(b)	T	FY23	902	01/08/2023	146-1720	1720	gl4212	RUBY & SONS HOSPITALITY LLC		\$25,925.00	\$25,925.00
Lease (Land)	2390040290000	m3000343	5(b)	T	FY23	902	01/02/2023	146-1720	1720	gl4212	RUBY & SONS HOSPITALITY LLC		\$26,000.00	\$26,000.00
Lease (Land)	2460070410000	m4000286	5(b)	T	FY23	902	01/04/2023	020-1720	1720	gl4271	LAHAINA HONGWANJI MISSION		\$237.00	\$237.00
Lease (Land)	2270080150000	m2000219	5(b)	T	FY23	902	01/02/2023	020-1720	1720	gl4272	MICHAEL P. MILNER		\$724.55	\$724.55
Lease (Land)	2270080150000	m2000219	5(b)	T	FY23	902	01/05/2023	020-1720	1720	gl4272	MICHAEL P. MILNER		\$724.55	\$724.55
Lease (Land)	2270080150000	m2000219	5(b)	T	FY23	902	01/08/2023	020-1720	1720	gl4272	MICHAEL P. MILNER		\$724.55	\$724.55
Lease (Land)	2270080150000	m2000219	5(b)	T	FY23	902	01/10/2023	020-1720	1720	gl4272	MICHAEL P. MILNER		\$707.30	\$707.30
Lease (Land)	2270080150000	m2000219	5(b)	T	FY23	902	01/04/2023	020-1720	1720	gl4272	MICHAEL P. MILNER		\$17.25	\$17.25
Lease (Land)	2140080130000	m1000199	5(b)	T	FY23	902	01/05/2023	020-1720	1720	gl4327	HARRY & ROSALINDA HASEGAWA		\$1,500.00	\$1,500.00
Lease (Land)	2140080130000	m1000199	5(b)	T	FY23	902	01/04/2023	020-1720	1720	gl4327	HARRY & ROSALINDA HASEGAWA		\$25.00	\$25.00
Lease (Land)	2140080130000	m1000199	5(b)	T	FY23	902	01/10/2023	020-1720	1720	gl4327	HARRY & ROSALINDA HASEGAWA		\$2,975.00	\$2,975.00
Lease (Land)	2270150260000	m2000227	5(b)	T	FY23	902	01/06/2023	020-1720	1720	gl4519	DAVID KAPRALIK		\$1,050.00	\$1,050.00
Lease (Land)	2270150260000	m2000227	5(b)	T	FY23	902	01/12/2023	020-1720	1720	gl4519	DAVID KAPRALIK		\$1,050.00	\$1,050.00
Lease (Land)	217003024.027	m1000294	5(b)	T	FY23	902	01/08/2023	020-1720	1720	gl4531	KAUPO RANCH LTD.		\$16.20	\$16.20
Lease (Land)	217003024.027	m1000294	5(b)	T	FY23	902	01/05/2023	020-1720	1720	gl4531	KAUPO RANCH LTD.		\$16.20	\$16.20
Lease (Land)	217003024.027	m1000294	5(b)	T	FY23	902	01/02/2023	020-1720	1720	gl4531	KAUPO RANCH LTD.		\$16.20	\$16.20
Lease (Land)	217003024.027	m1000294	5(b)	T	FY23	902	01/11/2023	020-1720	1720	gl4531	KAUPO RANCH LTD.		\$16.20	\$16.20
Lease (Land)	2390010120000	m3000339	5(b)	T	FY23	902	01/10/2023	020-1720	1720	gl4544	EPISCOPAL CHURCH IN HAWAII		\$96.00	\$96.00

DLNR-DOFAW-LD-SP

Lease (Land)	2230370110000	m2000152	5(a)	T	FY23	902	01/04/2023	095-1720	1720	gl4570	HALEAKALA WALDORF SCHOOL		\$514.37	\$514.37
Lease (Land)	2450210140000	m4000089	5(b)	T	FY23	902	01/09/2023	025-1720	1720	gl4599	U S A POSTAL SERVICE		\$23,104.00	\$23,104.00
Lease (Water)	215011007.216002009	m1000290	5(b)	T	FY23	902	01/09/2023	026-1723	1723	gl4660	AINA O KIPAHULU ASSOCIATION		\$3.20	\$3.20
Lease (Water)	215011007.216002009	m1000290	5(b)	T	FY23	902	01/03/2023	026-1723	1723	gl4660	AINA O KIPAHULU ASSOCIATION		\$3.20	\$3.20
Lease (Water)	215011007.216002009	m1000290	5(b)	T	FY23	902	01/04/2023	026-1723	1723	gl4661	KIPAHULU WAJ HUI		\$14.34	\$14.34
Lease (Land)	2310010290000	m3000010	5(b)	T	FY23	902	01/01/2023	020-1720	1720	gl4857	BOY SCOUTS OF AMERICA, ALOHA COUNCIL		\$24.00	\$24.00
Lease (Land)	2310010290000	m3000010	5(b)	T	FY23	902	01/12/2023	020-1720	1720	gl4857	BOY SCOUTS OF AMERICA, ALOHA COUNCIL		\$24.00	\$24.00
Lease (Land)	2310010010000	m3000001	5(b)	T	FY23	902	01/05/2023	020-1720	1720	gl5177	BOY SCOUTS OF AMERICA, ALOHA COUNCIL		\$28.80	\$28.80
Term Easement	245001009A	m4000054	5(b)	T	FY23	902	01/10/2023	020-1724	1724	gl5183	THE HARRY & JEANETTE WEINBERG FOUNDATION, INC.		\$702.20	\$702.20
Lease (Land)	2180010030000	m1000283	5(b)	T	FY23	902	01/11/2023	020-1720	1720	gl5276	DIAMOND B RANCH, LLC		\$128.00	\$128.00
Lease (Land)	2180010030000	m1000283	5(b)	T	FY23	902	01/05/2023	020-1720	1720	gl5276	DIAMOND B RANCH, LLC		\$128.00	\$128.00
Lease (Land)	2160070100000	m1000247	5(b)	T	FY23	902	01/05/2023	020-1720	1720	gl5310	FREDERICK FRELINGHUY SEN		\$578.00	\$578.00
Lease (Land)	2140110230000	m1000204	5(b)	T	FY23	902	01/05/2023	020-1720	1720	gl5317	ROBERT BRADLEY		\$42.90	\$42.90
Lease (Land)	2140110230000	m1000204	5(b)	T	FY23	902	01/11/2023	020-1720	1720	gl5317	ROBERT BRADLEY		\$7.60	\$7.60
Lease (Land)	215004016.216009001.011	m1000289	5(b)	T	FY23	902	01/05/2023	020-1720	1720	gl5398	HANA DISTRICT POHAKU CORP		\$48.00	\$48.00
Lease (Land)	215004016.216009001.011	m1000289	5(b)	T	FY23	902	01/09/2023	020-1720	1720	gl5398	HANA DISTRICT POHAKU CORP		\$48.00	\$48.00
Lease (Land)	216005002.216008008	m1000291	5(b)	T	FY23	902	01/03/2023	020-1720	1720	gl5485	GREG LIND		\$70.40	\$70.40
Lease (Land)	216005002.216008008	m1000291	5(b)	T	FY23	902	01/10/2023	020-1720	1720	gl5485	GREG LIND		\$70.40	\$70.40
Lease (Land)	2450050170000	m4000070	5(b)	T	FY23	902	01/12/2023	020-1720	1720	gl5497	TRUSTEES OF THE APOSTOLIC		\$96.00	\$96.00
Lease (Land)	2220150160000	m2000121	5(b)	T	FY23	902	01/06/2023	020-1720	1720	gl5521	ANNETTE NILES		\$288.60	\$288.60
Lease (Land)	2220150160000	m2000121	5(b)	T	FY23	902	01/12/2023	020-1720	1720	gl5521	ANNETTE NILES		\$288.60	\$288.60
Lease (Land)	229005020.032	m2000326	5(b)	T	FY23	902	01/07/2023	020-1720	1720	gl5587	ELLIS, INC.		\$495.00	\$495.00
Lease (Land)	229005020.032	m2000326	5(b)	T	FY23	902	01/01/2023	020-1720	1720	gl5587	ELLIS, INC.		\$495.00	\$495.00
Lease (Land)	229006021.022.023.024	m2000328	5(b)	T	FY23	902	01/07/2023	020-1720	1720	gl5588	HUI O MOKUPAPA		\$734.00	\$734.00
Lease (Land)	229006021.022.023.024	m2000328	5(b)	T	FY23	902	01/01/2023	020-1720	1720	gl5588	HUI O MOKUPAPA		\$734.00	\$734.00
Lease (Land)	2480010010000	m4000323	5(b)	T	FY23	902	01/01/2023	146-1720	1720	gl5731	KAHEAWA WIND POWER, LLC	\$20,250.00	\$20,250.00	
Lease (Land)	2480010010000	m4000323	5(b)	T	FY23	902	01/07/2023	146-1720	1720	gl5731	KAHEAWA WIND POWER, LLC	\$20,250.00	\$20,250.00	
Lease (Land)	2480010010000	m4000323	5(b)	T	FY23	902	01/08/2023	146-1720	1720	gl5731	KAHEAWA WIND POWER, LLC	\$39,185.60	\$39,185.60	
Lease (Land)	231001001.029.231006001	m3000452	5(b)	T	FY23	902	01/02/2023	020-1720	1720	gl5810	MELVIN AND SUSAN MENDES	\$96.00	\$96.00	
Lease (Land)	2390050460000	m3000356	5(b)	T	FY23	902	01/02/2023	020-1720	1720	gl5922	LOKAHI PACIFIC	\$48.00	\$48.00	
Lease (Land)	2390050460000	m3000356	5(b)	T	FY23	902	01/08/2023	020-1720	1720	gl5922	LOKAHI PACIFIC	\$48.00	\$48.00	

DLNR-DOFAW-LD-SP

Lease (Land)	239001085A	m3000450	5(b)	T	FY23	902	01/03/2023	024-1720	1720	gl5929	AOAO O NA LOKO IA O MAUI		\$260.27	\$260.27
Lease (Land)	239001085A	m3000450	5(b)	T	FY23	902	01/10/2023	024-1720	1720	gl5929	AOAO O NA LOKO IA O MAUI		\$273.00	\$273.00
Lease (Land)	2360010140000	m3000134	5(b)	T	FY23	902	01/07/2023	146-1720	1720	gl6003	KAHEAWA WIND POWER II, LLC		\$19,260.00	\$19,260.00
Lease (Land)	2360010140000	m3000134	5(b)	T	FY23	902	01/01/2023	146-1720	1720	gl6003	KAHEAWA WIND POWER II, LLC		\$19,260.00	\$19,260.00
Lease (Land)	2360010140000	m3000134	5(b)	T	FY23	902	01/08/2023	146-1720	1720	gl6003	KAHEAWA WIND POWER II, LLC		\$66,795.31	\$66,795.31
Term Easement	245001004A	m4000383	5(b)	T	FY23	902	01/02/2023	023-1720	1720	gl6028	JOANN BALLENGER, ET AL		\$3,201.00	\$3,201.00
Term Easement	245001004A	m4000383	5(b)	T	FY23	902	01/07/2023	023-1720	1720	gl6028	JOANN BALLENGER, ET AL		\$3,201.00	\$3,201.00
Lease (Land)	2450140510000	m4000078	5(b)	T	FY23	902	01/10/2023	020-1720	1720	gl6073	WEST MAUI VETERANS CLUB, INC.		\$48.00	\$48.00
Lease (Land)	2450140510000	m4000078	5(b)	T	FY23	902	01/04/2023	020-1720	1720	gl6073	WEST MAUI VETERANS CLUB, INC.		\$48.00	\$48.00
Land License	NonLandBillable	z01		T	FY23	902	01/02/2023	020-1722	1722	ll0264	HAWAIIAN CEMENT		\$47.41	\$47.41
Land License	NonLandBillable	z01		T	FY23	902	01/05/2023	020-1722	1722	ll0264	HAWAIIAN CEMENT		\$304.21	\$304.21
Land License	NonLandBillable	z01		T	FY23	902	01/08/2023	020-1722	1722	ll0264	HAWAIIAN CEMENT		\$175.95	\$175.95
Land License	NonLandBillable	z01		T	FY23	902	01/01/2023	020-1722	1722	ll0264	HAWAIIAN CEMENT		\$440.26	\$440.26
Land License	NonLandBillable	z01		T	FY23	902	01/04/2023	020-1722	1722	ll0264	HAWAIIAN CEMENT		\$204.99	\$204.99
Land License	NonLandBillable	z01		T	FY23	902	01/07/2023	020-1722	1722	ll0264	HAWAIIAN CEMENT		\$330.26	\$330.26
Land License	NonLandBillable	z01		T	FY23	902	01/06/2023	020-1722	1722	ll0264	HAWAIIAN CEMENT		\$806.02	\$806.02
Land License	NonLandBillable	z01		T	FY23	902	01/10/2023	020-1722	1722	ll0264	HAWAIIAN CEMENT		\$305.44	\$305.44
Land License	NonLandBillable	z01		T	FY23	902	01/09/2023	020-1722	1722	ll0264	HAWAIIAN CEMENT		\$146.28	\$146.28
Land License	NonLandBillable	z01		T	FY23	902	01/12/2023	020-1722	1722	ll0264	HAWAIIAN CEMENT		\$199.01	\$199.01
Land License	NonLandBillable	z01		T	FY23	902	01/11/2023	020-1722	1722	ll0264	HAWAIIAN CEMENT		\$350.52	\$350.52
Permit (Land)	2310010010000	m3000001	5(b)	T	FY23	902	01/04/2023	020-1724	1724	rp4450	JOSEPH TEXEIRA		\$30.30	\$30.30
Permit (Land)	2390040010000	m3000342	5(b)	T	FY23	902	01/02/2023	020-1721	1721	rp5405	MANA KAI APT OWNERS ASSN.		\$69.94	\$69.94
Permit (Land)	2390040010000	m3000342	5(b)	T	FY23	902	01/03/2023	020-1721	1721	rp5405	MANA KAI APT OWNERS ASSN.		\$12.85	\$12.85
Permit (Land)	2390040010000	m3000342	5(b)	T	FY23	902	01/04/2023	020-1721	1721	rp5405	MANA KAI APT OWNERS ASSN.		\$126.02	\$126.02
Permit (Land)	2390040010000	m3000342	5(b)	T	FY23	902	01/05/2023	020-1721	1721	rp5405	MANA KAI APT OWNERS ASSN.		\$46.62	\$46.62
Permit (Land)	2390040010000	m3000342	5(b)	T	FY23	902	01/11/2023	020-1721	1721	rp5405	MANA KAI APT OWNERS ASSN.		\$48.02	\$48.02
Permit (Land)	2390040010000	m3000342	5(b)	T	FY23	902	01/12/2023	020-1721	1721	rp5405	MANA KAI APT OWNERS ASSN.		\$24.01	\$24.01
Permit (Land)	2220090700000	m2000112	5(b)	T	FY23	902	01/01/2023	020-1724	1724	rp5710	WAIAKOA HOMEOWNERS ASSOCIATION		\$8.24	\$8.24

DLNR-DOFAW-LD-SP

Permit (Land)	2220090700000	m2000112	5(b)	T	FY23	902	01/02/2023	020-1724	1724	rp5710	WAIAKOA HOMEOWNE RS ASSOCIATIO N		\$8.24	\$8.24
Permit (Land)	2220090700000	m2000112	5(b)	T	FY23	902	01/03/2023	020-1724	1724	rp5710	WAIAKOA HOMEOWNE RS ASSOCIATIO N		\$8.24	\$8.24
Permit (Land)	2220090700000	m2000112	5(b)	T	FY23	902	01/04/2023	020-1724	1724	rp5710	WAIAKOA HOMEOWNE RS ASSOCIATIO N		\$38.56	\$38.56
Permit (Land)	2220090700000	m2000112	5(b)	T	FY23	902	01/08/2023	020-1724	1724	rp5710	WAIAKOA HOMEOWNE RS ASSOCIATIO N		\$8.49	\$8.49
Permit (Land)	2220090700000	m2000112	5(b)	T	FY23	902	01/06/2023	020-1724	1724	rp5710	WAIAKOA HOMEOWNE RS ASSOCIATIO N		\$8.49	\$8.49
Permit (Land)	2220090700000	m2000112	5(b)	T	FY23	902	01/05/2023	020-1724	1724	rp5710	WAIAKOA HOMEOWNE RS ASSOCIATIO N		\$8.24	\$8.24
Permit (Land)	2220090700000	m2000112	5(b)	T	FY23	902	01/09/2023	020-1724	1724	rp5710	WAIAKOA HOMEOWNE RS ASSOCIATIO N		\$8.49	\$8.49
Permit (Land)	2220090700000	m2000112	5(b)	T	FY23	902	01/07/2023	020-1724	1724	rp5710	WAIAKOA HOMEOWNE RS ASSOCIATIO N		\$8.49	\$8.49
Permit (Land)	2220090700000	m2000112	5(b)	T	FY23	902	01/11/2023	020-1724	1724	rp5710	WAIAKOA HOMEOWNE RS ASSOCIATIO N		\$8.49	\$8.49
Permit (Land)	2220090700000	m2000112	5(b)	T	FY23	902	01/10/2023	020-1724	1724	rp5710	WAIAKOA HOMEOWNE RS ASSOCIATIO N		\$8.49	\$8.49
Permit (Land)	2220090700000	m2000112	5(b)	T	FY23	902	01/12/2023	020-1724	1724	rp5710	WAIAKOA HOMEOWNE RS ASSOCIATIO N		\$8.49	\$8.49
Permit (Land)	2310060010000	m3000086	5(b)	T	FY23	902	01/04/2023	020-1721	1721	rp5847	JOSEPH R. TEXEIRA ET AL		\$30.14	\$30.14
Permit (Land)	2390041400000	m3000347	5(b)	T	FY23	902	01/04/2023	020-1721	1721	rp5900	KEAWAKAPU HOMEOWNE RS ASSN.		\$20.16	\$20.16
Permit (Land)	2390041400000	m3000347	5(b)	T	FY23	902	01/08/2023	020-1721	1721	rp5900	KEAWAKAPU HOMEOWNE RS ASSN.		\$81.70	\$81.70
Permit (Land)	245013002A_026A	m4000381	5(b)	T	FY23	902	01/06/2023	020-1721	1721	rp6047	TRAV DURO		\$0.25	\$0.25
Permit (Land)	245013002A_026A	m4000381	5(b)	T	FY23	902	01/05/2023	020-1721	1721	rp6047	TRAV DURO		\$20.00	\$20.00
Permit (Land)	245013002A_026A	m4000381	5(b)	T	FY23	902	01/09/2023	020-1721	1721	rp6047	TRAV DURO		\$5.46	\$5.46
Permit (Land)	245013002A_026A	m4000381	5(b)	T	FY23	902	01/10/2023	020-1721	1721	rp6047	TRAV DURO		\$16.98	\$16.98
Permit (Land)	231004101.104.106	m3000383	5(b)	T	FY23	902	01/01/2023	020-1721	1721	rp6648	CHARLES G. CARTER		\$58.13	\$58.13
Permit (Land)	231004101.104.106	m3000383	5(b)	T	FY23	902	01/11/2023	020-1721	1721	rp6648	CHARLES G. CARTER		\$25.46	\$25.46
Permit (Land)	231004101.104.106	m3000383	5(b)	T	FY23	902	01/12/2023	020-1721	1721	rp6648	CHARLES G. CARTER		\$16.64	\$16.64
Permit (Land)	231004101.104.106	m3000383	5(b)	T	FY23	902	01/08/2023	020-1721	1721	rp6648	CHARLES G. CARTER		\$13.32	\$13.32
Permit (Land)	2290030400000	m2000258	5(b)	T	FY23	902	01/01/2023	020-1721	1721	rp6766	JAMES C. LOOMIS		\$20.23	\$20.23
Permit (Land)	2290030400000	m2000258	5(b)	T	FY23	902	01/04/2023	020-1721	1721	rp6766	JAMES C. LOOMIS		\$20.23	\$20.23
Permit (Land)	2290030400000	m2000258	5(b)	T	FY23	902	01/02/2023	020-1721	1721	rp6766	JAMES C. LOOMIS		\$20.23	\$20.23
Permit (Land)	2290030400000	m2000258	5(b)	T	FY23	902	01/03/2023	020-1721	1721	rp6766	JAMES C. LOOMIS		\$20.23	\$20.23



DLNR-DOFAW-LD-SP

Permit (Land)	2290030400000	m2000258	5(b)	T	FY23	902	01/08/2023	020-1721	1721	rp6766	JAMES C. LOOMIS		\$20.23	\$20.23
Permit (Land)	2290030400000	m2000258	5(b)	T	FY23	902	01/06/2023	020-1721	1721	rp6766	JAMES C. LOOMIS		\$18.98	\$18.98
Permit (Land)	2290030400000	m2000258	5(b)	T	FY23	902	01/05/2023	020-1721	1721	rp6766	JAMES C. LOOMIS		\$20.23	\$20.23
Permit (Land)	2290030400000	m2000258	5(b)	T	FY23	902	01/09/2023	020-1721	1721	rp6766	JAMES C. LOOMIS		\$20.23	\$20.23
Permit (Land)	2290030400000	m2000258	5(b)	T	FY23	902	01/07/2023	020-1721	1721	rp6766	JAMES C. LOOMIS		\$20.23	\$20.23
Permit (Land)	2290030400000	m2000258	5(b)	T	FY23	902	01/11/2023	020-1721	1721	rp6766	JAMES C. LOOMIS		\$20.23	\$20.23
Permit (Land)	2290030400000	m2000258	5(b)	T	FY23	902	01/10/2023	020-1721	1721	rp6766	JAMES C. LOOMIS		\$20.23	\$20.23
Permit (Land)	2290030400000	m2000258	5(b)	T	FY23	902	01/12/2023	020-1721	1721	rp6766	JAMES C. LOOMIS		\$20.23	\$20.23
Permit (Land)	2220070150000	m2000104	5(b)	T	FY23	902	01/03/2023	146-1721	1721	rp7208	RAYCOM NATIONAL, INC.		\$480.00	\$480.00
Permit (Land)	2220070150000	m2000104	5(b)	T	FY23	902	01/12/2023	146-1721	1721	rp7208	RAYCOM NATIONAL, INC.		\$1,056.00	\$1,056.00
Permit (Land)	2220070150000	m2000104	5(b)	T	FY23	902	01/02/2023	146-1721	1721	rp7208	RAYCOM NATIONAL, INC.		\$465.20	\$465.20
Permit (Land)	2220070150000	m2000104	5(b)	T	FY23	902	01/01/2023	146-1721	1721	rp7208	RAYCOM NATIONAL, INC.		\$480.00	\$480.00
Permit (Land)	2220070150000	m2000104	5(b)	T	FY23	902	01/05/2023	146-1721	1721	rp7208	RAYCOM NATIONAL, INC.		\$465.05	\$465.05
Permit (Land)	2220070150000	m2000104	5(b)	T	FY23	902	01/08/2023	146-1721	1721	rp7208	RAYCOM NATIONAL, INC.		\$202.01	\$202.01
Permit (Land)	2220070150000	m2000104	5(b)	T	FY23	902	01/04/2023	146-1721	1721	rp7208	RAYCOM NATIONAL, INC.		\$450.25	\$450.25
Permit (Land)	2220070150000	m2000104	5(b)	T	FY23	902	01/07/2023	146-1721	1721	rp7208	RAYCOM NATIONAL, INC.		\$913.49	\$913.49
Permit (Land)	2220070150000	m2000104	5(b)	T	FY23	902	01/06/2023	146-1721	1721	rp7208	RAYCOM NATIONAL, INC.		\$480.00	\$480.00
Permit (Land)	2220070150000	m2000104	5(b)	T	FY23	902	01/10/2023	146-1721	1721	rp7208	RAYCOM NATIONAL, INC.		\$1,056.00	\$1,056.00
Permit (Land)	2220070150000	m2000104	5(b)	T	FY23	902	01/09/2023	146-1721	1721	rp7208	RAYCOM NATIONAL, INC.		\$528.00	\$528.00
Permit (Land)	2220070140000	m2000103	5(b)	T	FY23	902	01/02/2023	146-1721	1721	rp7209	RAYCOM NATIONAL, INC.		\$465.20	\$465.20
Permit (Land)	2220070140000	m2000103	5(b)	T	FY23	902	01/01/2023	146-1721	1721	rp7209	RAYCOM NATIONAL, INC.		\$480.00	\$480.00
Permit (Land)	2220070140000	m2000103	5(b)	T	FY23	902	01/03/2023	146-1721	1721	rp7209	RAYCOM NATIONAL, INC.		\$480.00	\$480.00
Permit (Land)	2220070140000	m2000103	5(b)	T	FY23	902	01/08/2023	146-1721	1721	rp7209	RAYCOM NATIONAL, INC.		\$90.14	\$90.14
Permit (Land)	2220070140000	m2000103	5(b)	T	FY23	902	01/04/2023	146-1721	1721	rp7209	RAYCOM NATIONAL, INC.		\$450.25	\$450.25
Permit (Land)	2220070140000	m2000103	5(b)	T	FY23	902	01/05/2023	146-1721	1721	rp7209	RAYCOM NATIONAL, INC.		\$465.05	\$465.05
Permit (Land)	2220070140000	m2000103	5(b)	T	FY23	902	01/06/2023	146-1721	1721	rp7209	RAYCOM NATIONAL, INC.		\$464.75	\$464.75
Permit (Land)	2220070140000	m2000103	5(b)	T	FY23	902	01/07/2023	146-1721	1721	rp7209	RAYCOM NATIONAL, INC.		\$1,040.61	\$1,040.61
Permit (Land)	2220070140000	m2000103	5(b)	T	FY23	902	01/09/2023	146-1721	1721	rp7209	RAYCOM NATIONAL, INC.		\$528.00	\$528.00
Permit (Land)	2220070140000	m2000103	5(b)	T	FY23	902	01/10/2023	146-1721	1721	rp7209	RAYCOM NATIONAL, INC.		\$1,056.00	\$1,056.00
Permit (Land)	2220070140000	m2000103	5(b)	T	FY23	902	01/11/2023	146-1721	1721	rp7209	RAYCOM NATIONAL, INC.		\$528.00	\$528.00
Permit (Land)	2220070140000	m2000103	5(b)	T	FY23	902	01/12/2023	146-1721	1721	rp7209	RAYCOM NATIONAL, INC.		\$528.00	\$528.00

DLNR-DOFAW-LD-SP

Permit (Water)	2110010440000	m1000009	5(b)	T	FY23	902	01/02/2023	026-1723	1723	rp7263	ALEXANDER & BALDWIN, INC.		\$1,019.84	\$1,019.84
Permit (Water)	2110010440000	m1000009	5(b)	T	FY23	902	01/01/2023	026-1723	1723	rp7263	ALEXANDER & BALDWIN, INC.		\$509.92	\$509.92
Permit (Water)	2110010440000	m1000009	5(b)	T	FY23	902	01/08/2023	026-1723	1723	rp7263	ALEXANDER & BALDWIN, INC.		\$1,740.69	\$1,740.69
Permit (Water)	2110010440000	m1000009	5(b)	T	FY23	902	01/03/2023	026-1723	1723	rp7263	ALEXANDER & BALDWIN, INC.		\$509.92	\$509.92
Permit (Water)	2110010440000	m1000009	5(b)	T	FY23	902	01/04/2023	026-1723	1723	rp7263	ALEXANDER & BALDWIN, INC.		\$509.92	\$509.92
Permit (Water)	2110010440000	m1000009	5(b)	T	FY23	902	01/05/2023	026-1723	1723	rp7263	ALEXANDER & BALDWIN, INC.		\$509.92	\$509.92
Permit (Water)	2110010440000	m1000009	5(b)	T	FY23	902	01/09/2023	026-1723	1723	rp7263	ALEXANDER & BALDWIN, INC.		\$580.23	\$580.23
Permit (Water)	2110010440000	m1000009	5(b)	T	FY23	902	01/10/2023	026-1723	1723	rp7263	ALEXANDER & BALDWIN, INC.		\$580.23	\$580.23
Permit (Water)	2110010440000	m1000009	5(b)	T	FY23	902	01/11/2023	026-1723	1723	rp7263	ALEXANDER & BALDWIN, INC.		\$580.23	\$580.23
Permit (Water)	2110010440000	m1000009	5(b)	T	FY23	902	01/12/2023	026-1723	1723	rp7263	ALEXANDER & BALDWIN, INC.		\$580.23	\$580.23
Permit (Water)	211001050.229014001.005.011.012.017	m2000341	5(b)	T	FY23	902	01/01/2023	026-1723	1723	rp7264	ALEXANDER & BALDWIN, INC.		\$1,990.49	\$1,990.49
Permit (Water)	211001050.229014001.005.011.012.017	m2000341	5(b)	T	FY23	902	01/02/2023	026-1723	1723	rp7264	ALEXANDER & BALDWIN, INC.		\$3,980.98	\$3,980.98
Permit (Water)	211001050.229014001.005.011.012.017	m2000341	5(b)	T	FY23	902	01/03/2023	026-1723	1723	rp7264	ALEXANDER & BALDWIN, INC.		\$1,990.49	\$1,990.49
Permit (Water)	211001050.229014001.005.011.012.017	m2000341	5(b)	T	FY23	902	01/04/2023	026-1723	1723	rp7264	ALEXANDER & BALDWIN, INC.		\$1,990.49	\$1,990.49
Permit (Water)	211001050.229014001.005.011.012.017	m2000341	5(b)	T	FY23	902	01/08/2023	026-1723	1723	rp7264	ALEXANDER & BALDWIN, INC.		\$6,794.90	\$6,794.90
Permit (Water)	211001050.229014001.005.011.012.017	m2000341	5(b)	T	FY23	902	01/09/2023	026-1723	1723	rp7264	ALEXANDER & BALDWIN, INC.		\$2,264.97	\$2,264.97
Permit (Water)	211001050.229014001.005.011.012.017	m2000341	5(b)	T	FY23	902	01/05/2023	026-1723	1723	rp7264	ALEXANDER & BALDWIN, INC.		\$1,990.49	\$1,990.49
Permit (Water)	211001050.229014001.005.011.012.017	m2000341	5(b)	T	FY23	902	01/11/2023	026-1723	1723	rp7264	ALEXANDER & BALDWIN, INC.		\$2,264.97	\$2,264.97
Permit (Water)	211001050.229014001.005.011.012.017	m2000341	5(b)	T	FY23	902	01/10/2023	026-1723	1723	rp7264	ALEXANDER & BALDWIN, INC.		\$2,264.97	\$2,264.97
Permit (Water)	211001050.229014001.005.011.012.017	m2000341	5(b)	T	FY23	902	01/12/2023	026-1723	1723	rp7264	ALEXANDER & BALDWIN, INC.		\$2,264.97	\$2,264.97
Permit (Water)	2110020020000	m1000016	5(b)	T	FY23	902	01/08/2023	026-1723	1723	rp7265	ALEXANDER & BALDWIN, INC.		\$3,563.45	\$3,563.45
Permit (Water)	2110020020000	m1000016	5(b)	T	FY23	902	01/03/2023	026-1723	1723	rp7265	ALEXANDER & BALDWIN, INC.		\$1,043.87	\$1,043.87
Permit (Water)	2110020020000	m1000016	5(b)	T	FY23	902	01/02/2023	026-1723	1723	rp7265	ALEXANDER & BALDWIN, INC.		\$2,087.74	\$2,087.74
Permit (Water)	2110020020000	m1000016	5(b)	T	FY23	902	01/01/2023	026-1723	1723	rp7265	ALEXANDER & BALDWIN, INC.		\$1,043.87	\$1,043.87
Permit (Water)	2110020020000	m1000016	5(b)	T	FY23	902	01/04/2023	026-1723	1723	rp7265	ALEXANDER & BALDWIN, INC.		\$1,043.87	\$1,043.87
Permit (Water)	2110020020000	m1000016	5(b)	T	FY23	902	01/05/2023	026-1723	1723	rp7265	ALEXANDER & BALDWIN, INC.		\$1,043.87	\$1,043.87
Permit (Water)	2110020020000	m1000016	5(b)	T	FY23	902	01/09/2023	026-1723	1723	rp7265	ALEXANDER & BALDWIN, INC.		\$1,187.82	\$1,187.82
Permit (Water)	2110020020000	m1000016	5(b)	T	FY23	902	01/10/2023	026-1723	1723	rp7265	ALEXANDER & BALDWIN, INC.		\$1,187.82	\$1,187.82

DLNR-DOFAW-LD-SP

Permit (Water)	2110020020000	m1000016	5(b)	T	FY23	902	01/11/2023	026-1723	1723	rp7265	ALEXANDER & BALDWIN, INC.		\$1,187.82	\$1,187.82
Permit (Water)	2110020020000	m1000016	5(b)	T	FY23	902	01/12/2023	026-1723	1723	rp7265	ALEXANDER & BALDWIN, INC.		\$1,187.82	\$1,187.82
Permit (Water)	212004005.007	m1000302	5(b)	T	FY23	902	01/01/2023	026-1723	1723	rp7266	EAST MAUI IRRIGATION CO. LTD.		\$428.41	\$428.41
Permit (Water)	212004005.007	m1000302	5(b)	T	FY23	902	01/03/2023	026-1723	1723	rp7266	EAST MAUI IRRIGATION CO. LTD.		\$428.41	\$428.41
Permit (Water)	212004005.007	m1000302	5(b)	T	FY23	902	01/08/2023	026-1723	1723	rp7266	EAST MAUI IRRIGATION CO. LTD.		\$1,462.47	\$1,462.47
Permit (Water)	212004005.007	m1000302	5(b)	T	FY23	902	01/02/2023	026-1723	1723	rp7266	EAST MAUI IRRIGATION CO. LTD.		\$856.82	\$856.82
Permit (Water)	212004005.007	m1000302	5(b)	T	FY23	902	01/05/2023	026-1723	1723	rp7266	EAST MAUI IRRIGATION CO. LTD.		\$428.41	\$428.41
Permit (Water)	212004005.007	m1000302	5(b)	T	FY23	902	01/04/2023	026-1723	1723	rp7266	EAST MAUI IRRIGATION CO. LTD.		\$428.41	\$428.41
Permit (Water)	212004005.007	m1000302	5(b)	T	FY23	902	01/10/2023	026-1723	1723	rp7266	EAST MAUI IRRIGATION CO. LTD.		\$487.49	\$487.49
Permit (Water)	212004005.007	m1000302	5(b)	T	FY23	902	01/09/2023	026-1723	1723	rp7266	EAST MAUI IRRIGATION CO. LTD.		\$487.49	\$487.49
Permit (Water)	212004005.007	m1000302	5(b)	T	FY23	902	01/12/2023	026-1723	1723	rp7266	EAST MAUI IRRIGATION CO. LTD.		\$487.49	\$487.49
Permit (Water)	212004005.007	m1000302	5(b)	T	FY23	902	01/11/2023	026-1723	1723	rp7266	EAST MAUI IRRIGATION CO. LTD.		\$487.49	\$487.49
Permit (Land)	2490030270000	m4000367	5(b)	T	FY23	902	01/03/2023	146-1721	1721	rp7343	CLUB LANAI PROPERTIES, LLC		\$360.50	\$360.50
Permit (Land)	2490030270000	m4000367	5(b)	T	FY23	902	01/01/2023	146-1721	1721	rp7343	CLUB LANAI PROPERTIES, LLC		\$360.50	\$360.50
Permit (Land)	2490030270000	m4000367	5(b)	T	FY23	902	01/05/2023	146-1721	1721	rp7343	CLUB LANAI PROPERTIES, LLC		\$721.00	\$721.00
Permit (Land)	2490030270000	m4000367	5(b)	T	FY23	902	01/02/2023	146-1721	1721	rp7343	CLUB LANAI PROPERTIES, LLC		\$360.50	\$360.50
Permit (Land)	2490030270000	m4000367	5(b)	T	FY23	902	01/07/2023	146-1721	1721	rp7343	CLUB LANAI PROPERTIES, LLC		\$742.63	\$742.63
Permit (Land)	2490030270000	m4000367	5(b)	T	FY23	902	01/08/2023	146-1721	1721	rp7343	CLUB LANAI PROPERTIES, LLC		\$371.32	\$371.32
Permit (Land)	2490030270000	m4000367	5(b)	T	FY23	902	01/10/2023	146-1721	1721	rp7343	CLUB LANAI PROPERTIES, LLC		\$742.63	\$742.63
Permit (Land)	2490030270000	m4000367	5(b)	T	FY23	902	01/11/2023	146-1721	1721	rp7343	CLUB LANAI PROPERTIES, LLC		\$371.32	\$371.32
Permit (Land)	2290130140000	m2000314	5(b)	T	FY23	902	01/01/2023	020-1721	1721	rp7345	MURRAY HUNTER		\$8.24	\$8.24
Permit (Land)	2290130140000	m2000314	5(b)	T	FY23	902	01/03/2023	020-1721	1721	rp7345	MURRAY HUNTER		\$8.24	\$8.24
Permit (Land)	2290130140000	m2000314	5(b)	T	FY23	902	01/08/2023	020-1721	1721	rp7345	MURRAY HUNTER		\$8.49	\$8.49
Permit (Land)	2290130140000	m2000314	5(b)	T	FY23	902	01/02/2023	020-1721	1721	rp7345	MURRAY HUNTER		\$8.24	\$8.24
Permit (Land)	2290130140000	m2000314	5(b)	T	FY23	902	01/05/2023	020-1721	1721	rp7345	MURRAY HUNTER		\$8.24	\$8.24
Permit (Land)	2290130140000	m2000314	5(b)	T	FY23	902	01/04/2023	020-1721	1721	rp7345	MURRAY HUNTER		\$8.24	\$8.24
Permit (Land)	2290130140000	m2000314	5(b)	T	FY23	902	01/07/2023	020-1721	1721	rp7345	MURRAY HUNTER		\$8.49	\$8.49
Permit (Land)	2290130140000	m2000314	5(b)	T	FY23	902	01/08/2023	020-1721	1721	rp7345	MURRAY HUNTER		\$8.49	\$8.49
Permit (Land)	2290130140000	m2000314	5(b)	T	FY23	902	01/10/2023	020-1721	1721	rp7345	MURRAY HUNTER		\$8.49	\$8.49
Permit (Land)	2290130140000	m2000314	5(b)	T	FY23	902	01/09/2023	020-1721	1721	rp7345	MURRAY HUNTER		\$8.49	\$8.49
Permit (Land)	2290130140000	m2000314	5(b)	T	FY23	902	01/12/2023	020-1721	1721	rp7345	MURRAY HUNTER		\$8.49	\$8.49
Permit (Land)	2290130140000	m2000314	5(b)	T	FY23	902	01/11/2023	020-1721	1721	rp7345	MURRAY HUNTER		\$8.49	\$8.49

DLNR-DOFAW-LD-SP

Permit (Land)	244004009.011_019	m4000444	5(b)	T	FY23	902	01/02/2023	020-1721	1721	rp7382	MAUI PINEAPPLE COMPANY, LTD.		\$1,208.00	\$1,208.00
Permit (Land)	2210051220000	m2000034	5(b)	T	FY23	902	01/05/2023	020-1721	1721	rp7479	MARY MAXWELL HERTZ		\$1,419.57	\$1,419.57
Permit (Land)	2450010530000	m4000057	5(b)	T	FY23	902	01/02/2023	146-1721	1721	rp7484	YAMADA PACIFIC, INC.		\$454.22	\$454.22
Permit (Land)	2450010530000	m4000057	5(b)	T	FY23	902	01/03/2023	146-1721	1721	rp7484	YAMADA PACIFIC, INC.		\$454.22	\$454.22
Permit (Land)	2450010530000	m4000057	5(b)	T	FY23	902	01/04/2023	146-1721	1721	rp7484	YAMADA PACIFIC, INC.		\$454.22	\$454.22
Permit (Land)	2450010530000	m4000057	5(b)	T	FY23	902	01/01/2023	146-1721	1721	rp7484	YAMADA PACIFIC, INC.		\$454.22	\$454.22
Permit (Land)	2450010530000	m4000057	5(b)	T	FY23	902	01/06/2023	146-1721	1721	rp7484	YAMADA PACIFIC, INC.		\$545.06	\$545.06
Permit (Land)	2450010530000	m4000057	5(b)	T	FY23	902	01/05/2023	146-1721	1721	rp7484	YAMADA PACIFIC, INC.		\$454.22	\$454.22
Permit (Land)	2450010530000	m4000057	5(b)	T	FY23	902	01/09/2023	146-1721	1721	rp7484	YAMADA PACIFIC, INC.		\$545.06	\$545.06
Permit (Land)	2450010530000	m4000057	5(b)	T	FY23	902	01/08/2023	146-1721	1721	rp7484	YAMADA PACIFIC, INC.		\$545.06	\$545.06
Permit (Land)	2450010530000	m4000057	5(b)	T	FY23	902	01/11/2023	146-1721	1721	rp7484	YAMADA PACIFIC, INC.		\$545.06	\$545.06
Permit (Land)	2450010530000	m4000057	5(b)	T	FY23	902	01/07/2023	146-1721	1721	rp7484	YAMADA PACIFIC, INC.		\$545.06	\$545.06
Permit (Land)	2450010530000	m4000057	5(b)	T	FY23	902	01/10/2023	146-1721	1721	rp7484	YAMADA PACIFIC, INC.		\$545.06	\$545.06
Permit (Land)	2450010530000	m4000057	5(b)	T	FY23	902	01/12/2023	146-1721	1721	rp7484	YAMADA PACIFIC, INC.		\$545.06	\$545.06
Permit (Land)	2310060020000	m3000087	5(b)	T	FY23	902	01/03/2023	020-1721	1721	rp7487	NOBRIGA'S RANCH INC.		\$10.71	\$10.71
Permit (Land)	2310060020000	m3000087	5(b)	T	FY23	902	01/01/2023	020-1721	1721	rp7487	NOBRIGA'S RANCH INC.		\$10.71	\$10.71
Permit (Land)	2310060020000	m3000087	5(b)	T	FY23	902	01/07/2023	020-1721	1721	rp7487	NOBRIGA'S RANCH INC.		\$11.36	\$11.36
Permit (Land)	2310060020000	m3000087	5(b)	T	FY23	902	01/02/2023	020-1721	1721	rp7487	NOBRIGA'S RANCH INC.		\$21.42	\$21.42
Permit (Land)	2310060020000	m3000087	5(b)	T	FY23	902	01/10/2023	020-1721	1721	rp7487	NOBRIGA'S RANCH INC.		\$11.03	\$11.03
Permit (Land)	2310060020000	m3000087	5(b)	T	FY23	902	01/08/2023	020-1721	1721	rp7487	NOBRIGA'S RANCH INC.		\$11.03	\$11.03
Permit (Land)	2310060020000	m3000087	5(b)	T	FY23	902	01/12/2023	020-1721	1721	rp7487	NOBRIGA'S RANCH INC.		\$11.03	\$11.03
Permit (Land)	2310060020000	m3000087	5(b)	T	FY23	902	01/04/2023	020-1721	1721	rp7487	NOBRIGA'S RANCH INC.		\$10.71	\$10.71
Permit (Land)	2310060020000	m3000087	5(b)	T	FY23	902	01/06/2023	020-1721	1721	rp7487	NOBRIGA'S RANCH INC.		\$10.71	\$10.71
Permit (Land)	2310060020000	m3000087	5(b)	T	FY23	902	01/09/2023	020-1721	1721	rp7487	NOBRIGA'S RANCH INC.		\$11.03	\$11.03
Permit (Land)	2310060020000	m3000087	5(b)	T	FY23	902	01/11/2023	020-1721	1721	rp7487	NOBRIGA'S RANCH INC.		\$11.03	\$11.03
Permit (Land)	2310010040000	m3000002	5(b)	T	FY23	902	01/01/2023	020-1721	1721	rp7493	NOBRIGA'S RANCH, INC.		\$8.24	\$8.24
Permit (Land)	2310010040000	m3000002	5(b)	T	FY23	902	01/04/2023	020-1721	1721	rp7493	NOBRIGA'S RANCH, INC.		\$8.24	\$8.24
Permit (Land)	2310010040000	m3000002	5(b)	T	FY23	902	01/03/2023	020-1721	1721	rp7493	NOBRIGA'S RANCH, INC.		\$8.24	\$8.24
Permit (Land)	2310010040000	m3000002	5(b)	T	FY23	902	01/02/2023	020-1721	1721	rp7493	NOBRIGA'S RANCH, INC.		\$16.48	\$16.48
Permit (Land)	2310010040000	m3000002	5(b)	T	FY23	902	01/08/2023	020-1721	1721	rp7493	NOBRIGA'S RANCH, INC.		\$8.49	\$8.49
Permit (Land)	2310010040000	m3000002	5(b)	T	FY23	902	01/06/2023	020-1721	1721	rp7493	NOBRIGA'S RANCH, INC.		\$8.24	\$8.24
Permit (Land)	2310010040000	m3000002	5(b)	T	FY23	902	01/07/2023	020-1721	1721	rp7493	NOBRIGA'S RANCH, INC.		\$8.73	\$8.73
Permit (Land)	2310010040000	m3000002	5(b)	T	FY23	902	01/09/2023	020-1721	1721	rp7493	NOBRIGA'S RANCH, INC.		\$8.49	\$8.49
Permit (Land)	2310010040000	m3000002	5(b)	T	FY23	902	01/10/2023	020-1721	1721	rp7493	NOBRIGA'S RANCH, INC.		\$8.49	\$8.49
Permit (Land)	2310010040000	m3000002	5(b)	T	FY23	902	01/11/2023	020-1721	1721	rp7493	NOBRIGA'S RANCH, INC.		\$8.49	\$8.49
Permit (Land)	2310010040000	m3000002	5(b)	T	FY23	902	01/12/2023	020-1721	1721	rp7493	NOBRIGA'S RANCH, INC.		\$8.49	\$8.49

DLNR-DOFAW-LD-SP

Permit (Land)	2430020990000	m4000007	5(b)	T	FY23	902	01/01/2023	020-1721	1721	rp7505	AOAO NAPILI SURF APARTMENTS		\$33.53	\$33.53
Permit (Land)	2430020990000	m4000007	5(b)	T	FY23	902	01/02/2023	020-1721	1721	rp7505	AOAO NAPILI SURF APARTMENTS		\$33.53	\$33.53
Permit (Land)	2430020990000	m4000007	5(b)	T	FY23	902	01/05/2023	020-1721	1721	rp7505	AOAO NAPILI SURF APARTMENTS		\$33.53	\$33.53
Permit (Land)	2430020990000	m4000007	5(b)	T	FY23	902	01/03/2023	020-1721	1721	rp7505	AOAO NAPILI SURF APARTMENTS		\$33.53	\$33.53
Permit (Land)	2430020990000	m4000007	5(b)	T	FY23	902	01/08/2023	020-1721	1721	rp7505	AOAO NAPILI SURF APARTMENTS		\$34.53	\$34.53
Permit (Land)	2430020990000	m4000007	5(b)	T	FY23	902	01/04/2023	020-1721	1721	rp7505	AOAO NAPILI SURF APARTMENTS		\$33.53	\$33.53
Permit (Land)	2430020990000	m4000007	5(b)	T	FY23	902	01/07/2023	020-1721	1721	rp7505	AOAO NAPILI SURF APARTMENTS		\$34.53	\$34.53
Permit (Land)	2430020990000	m4000007	5(b)	T	FY23	902	01/06/2023	020-1721	1721	rp7505	AOAO NAPILI SURF APARTMENTS		\$34.53	\$34.53
Permit (Land)	2430020990000	m4000007	5(b)	T	FY23	902	01/10/2023	020-1721	1721	rp7505	AOAO NAPILI SURF APARTMENTS		\$34.53	\$34.53
Permit (Land)	2430020990000	m4000007	5(b)	T	FY23	902	01/09/2023	020-1721	1721	rp7505	AOAO NAPILI SURF APARTMENTS		\$34.53	\$34.53
Permit (Land)	2430020990000	m4000007	5(b)	T	FY23	902	01/12/2023	020-1721	1721	rp7505	AOAO NAPILI SURF APARTMENTS		\$34.53	\$34.53
Permit (Land)	2430020990000	m4000007	5(b)	T	FY23	902	01/11/2023	020-1721	1721	rp7505	AOAO NAPILI SURF APARTMENTS		\$34.53	\$34.53
Permit (Land)	2220130100000	m2000117	5(b)	T	FY23	902	01/08/2023	020-1721	1721	rp7512	JOHN S. AND YVONNE MEDEIROS		\$29.43	\$29.43
Permit (Land)	2220130100000	m2000117	5(b)	T	FY23	902	01/05/2023	020-1721	1721	rp7512	JOHN S. AND YVONNE MEDEIROS		\$20.00	\$20.00
Permit (Land)	2220130100000	m2000117	5(b)	T	FY23	902	01/01/2023	020-1721	1721	rp7512	JOHN S. AND YVONNE MEDEIROS		\$38.92	\$38.92
Permit (Land)	2220130100000	m2000117	5(b)	T	FY23	902	01/10/2023	020-1721	1721	rp7512	JOHN S. AND YVONNE MEDEIROS		\$13.58	\$13.58
Permit (Land)	2220130100000	m2000117	5(b)	T	FY23	902	01/12/2023	020-1721	1721	rp7512	JOHN S. AND YVONNE MEDEIROS		\$20.00	\$20.00
Permit (Land)	2110060380000	m1000079	5(b)	T	FY23	902	01/06/2023	020-1721	1721	rp7513	JOSEPH J. DAY		\$96.00	\$96.00
Permit (Land)	2230080260000	m2000146	5(b)	T	FY23	902	01/01/2023	020-1721	1721	rp7526	LOUIS G. CAMBRA, JR.		\$16.00	\$16.00
Permit (Land)	2230080260000	m2000146	5(b)	T	FY23	902	01/06/2023	020-1721	1721	rp7526	LOUIS G. CAMBRA, JR.		\$32.00	\$32.00
Permit (Land)	2230080260000	m2000146	5(b)	T	FY23	902	01/07/2023	020-1721	1721	rp7526	LOUIS G. CAMBRA, JR.		\$8.00	\$8.00
Permit (Land)	2230080260000	m2000146	5(b)	T	FY23	902	01/11/2023	020-1721	1721	rp7526	LOUIS G. CAMBRA, JR.		\$24.00	\$24.00
Permit (Land)	211004013.030	m1000299	5(b)	T	FY23	902	01/06/2023	020-1721	1721	rp7529	SOLOMON & HANNAH K. KAAUAMO, JR.		\$11.60	\$11.60
Permit (Land)	211004013.030	m1000299	5(b)	T	FY23	902	01/09/2023	020-1721	1721	rp7529	SOLOMON & HANNAH K. KAAUAMO, JR.		\$92.80	\$92.80

DLNR-DOFAW-LD-SP

Permit (Land)	2310050280000	m3000070	5(b)	T	FY23	902	01/05/2023	020-1721	1721	rp7534	LESLIE A. DUNN		\$43.92	\$43.92
Permit (Land)	2310050280000	m3000070	5(b)	T	FY23	902	01/09/2023	020-1721	1721	rp7534	LESLIE A. DUNN		\$44.08	\$44.08
Permit (Land)	2180010050000	m1000284	5(b)	T	FY23	902	01/02/2023	020-1721	1721	rp7537	HALEAKALA RANCH CO.		\$41.90	\$41.90
Permit (Land)	2180010050000	m1000284	5(b)	T	FY23	902	01/01/2023	020-1721	1721	rp7537	HALEAKALA RANCH CO.		\$41.90	\$41.90
Permit (Land)	2180010050000	m1000284	5(b)	T	FY23	902	01/06/2023	020-1721	1721	rp7537	HALEAKALA RANCH CO.		\$43.16	\$43.16
Permit (Land)	2180010050000	m1000284	5(b)	T	FY23	902	01/03/2023	020-1721	1721	rp7537	HALEAKALA RANCH CO.		\$41.90	\$41.90
Permit (Land)	2180010050000	m1000284	5(b)	T	FY23	902	01/04/2023	020-1721	1721	rp7537	HALEAKALA RANCH CO.		\$41.90	\$41.90
Permit (Land)	2180010050000	m1000284	5(b)	T	FY23	902	01/08/2023	020-1721	1721	rp7537	HALEAKALA RANCH CO.		\$43.16	\$43.16
Permit (Land)	2180010050000	m1000284	5(b)	T	FY23	902	01/11/2023	020-1721	1721	rp7537	HALEAKALA RANCH CO.		\$43.16	\$43.16
Permit (Land)	2180010050000	m1000284	5(b)	T	FY23	902	01/05/2023	020-1721	1721	rp7537	HALEAKALA RANCH CO.		\$41.90	\$41.90
Permit (Land)	2180010050000	m1000284	5(b)	T	FY23	902	01/09/2023	020-1721	1721	rp7537	HALEAKALA RANCH CO.		\$43.16	\$43.16
Permit (Land)	2180010050000	m1000284	5(b)	T	FY23	902	01/07/2023	020-1721	1721	rp7537	HALEAKALA RANCH CO.		\$43.16	\$43.16
Permit (Land)	2180010050000	m1000284	5(b)	T	FY23	902	01/10/2023	020-1721	1721	rp7537	HALEAKALA RANCH CO.		\$43.16	\$43.16
Permit (Land)	2180010050000	m1000284	5(b)	T	FY23	902	01/12/2023	020-1721	1721	rp7537	HALEAKALA RANCH CO.		\$43.16	\$43.16
Permit (Land)	2290010200000	m2000241	5(b)	T	FY23	902	01/04/2023	020-1721	1721	rp7545	ROAN AND SUSAN BROWNE		\$8.24	\$8.24
Permit (Land)	2290010200000	m2000241	5(b)	T	FY23	902	01/01/2023	020-1721	1721	rp7545	ROAN AND SUSAN BROWNE		\$8.24	\$8.24
Permit (Land)	2290010200000	m2000241	5(b)	T	FY23	902	01/03/2023	020-1721	1721	rp7545	ROAN AND SUSAN BROWNE		\$16.48	\$16.48
Permit (Land)	2290010200000	m2000241	5(b)	T	FY23	902	01/08/2023	020-1721	1721	rp7545	ROAN AND SUSAN BROWNE		\$8.24	\$8.24
Permit (Land)	2290010200000	m2000241	5(b)	T	FY23	902	01/06/2023	020-1721	1721	rp7545	ROAN AND SUSAN BROWNE		\$8.24	\$8.24
Permit (Land)	2290010200000	m2000241	5(b)	T	FY23	902	01/05/2023	020-1721	1721	rp7545	ROAN AND SUSAN BROWNE		\$8.24	\$8.24
Permit (Land)	2290010200000	m2000241	5(b)	T	FY23	902	01/09/2023	020-1721	1721	rp7545	ROAN AND SUSAN BROWNE		\$8.24	\$8.24
Permit (Land)	2290010200000	m2000241	5(b)	T	FY23	902	01/07/2023	020-1721	1721	rp7545	ROAN AND SUSAN BROWNE		\$8.24	\$8.24
Permit (Land)	2290010200000	m2000241	5(b)	T	FY23	902	01/11/2023	020-1721	1721	rp7545	ROAN AND SUSAN BROWNE		\$16.48	\$16.48
Permit (Land)	2290010200000	m2000241	5(b)	T	FY23	902	01/12/2023	020-1721	1721	rp7545	ROAN AND SUSAN BROWNE		\$8.24	\$8.24
Permit (Land)	2210051190000	m2000033	5(b)	T	FY23	902	01/05/2023	020-1721	1721	rp7551	MARY HERTZ		\$193.10	\$193.10
Permit (Land)	2220030010000	m2000066	5(b)	T	FY23	902	01/02/2023	020-1724	1724	rp7552	STEVEN J. & CAROL JEAN FRANCO		\$8.24	\$8.24
Permit (Land)	2220030010000	m2000066	5(b)	T	FY23	902	01/03/2023	020-1724	1724	rp7552	STEVEN J. & CAROL JEAN FRANCO		\$8.24	\$8.24
Permit (Land)	2220030010000	m2000066	5(b)	T	FY23	902	01/01/2023	020-1724	1724	rp7552	STEVEN J. & CAROL JEAN FRANCO		\$8.24	\$8.24
Permit (Land)	2220030010000	m2000066	5(b)	T	FY23	902	01/07/2023	020-1724	1724	rp7552	STEVEN J. & CAROL JEAN FRANCO		\$8.49	\$8.49
Permit (Land)	2220030010000	m2000066	5(b)	T	FY23	902	01/04/2023	020-1724	1724	rp7552	STEVEN J. & CAROL JEAN FRANCO		\$8.81	\$8.81
Permit (Land)	2220030010000	m2000066	5(b)	T	FY23	902	01/05/2023	020-1724	1724	rp7552	STEVEN J. & CAROL JEAN FRANCO		\$7.67	\$7.67
Permit (Land)	2220030010000	m2000066	5(b)	T	FY23	902	01/08/2023	020-1724	1724	rp7552	STEVEN J. & CAROL JEAN FRANCO		\$8.49	\$8.49
Permit (Land)	2220030010000	m2000066	5(b)	T	FY23	902	01/10/2023	020-1724	1724	rp7552	STEVEN J. & CAROL JEAN FRANCO		\$8.49	\$8.49

DLNR-DOFAW-LD-SP

Permit (Land)	2220030010000	m2000066	5(b)	T	FY23	902	01/06/2023	020-1724	1724	rp7552	STEVEN J. & CAROL JEAN FRANCO		\$8.49	\$8.49
Permit (Land)	2220030010000	m2000066	5(b)	T	FY23	902	01/12/2023	020-1724	1724	rp7552	STEVEN J. & CAROL JEAN FRANCO		\$8.49	\$8.49
Permit (Land)	2220030010000	m2000066	5(b)	T	FY23	902	01/09/2023	020-1724	1724	rp7552	STEVEN J. & CAROL JEAN FRANCO		\$8.49	\$8.49
Permit (Land)	2220030010000	m2000066	5(b)	T	FY23	902	01/11/2023	020-1724	1724	rp7552	STEVEN J. & CAROL JEAN FRANCO		\$8.49	\$8.49
Permit (Land)	211004028.211005052	m1000298	5(b)	T	FY23	902	01/01/2023	020-1721	1721	rp7558	WILKENS P. KAAUAMO		\$14.22	\$14.22
Permit (Land)	211004028.211005052	m1000298	5(b)	T	FY23	902	01/02/2023	020-1721	1721	rp7558	WILKENS P. KAAUAMO		\$28.44	\$28.44
Permit (Land)	211004028.211005052	m1000298	5(b)	T	FY23	902	01/05/2023	020-1721	1721	rp7558	WILKENS P. KAAUAMO		\$28.44	\$28.44
Permit (Land)	211004028.211005052	m1000298	5(b)	T	FY23	902	01/06/2023	020-1721	1721	rp7558	WILKENS P. KAAUAMO		\$14.22	\$14.22
Permit (Land)	2240160010000	m2000186	5(b)	T	FY23	902	01/01/2023	020-1721	1721	rp7562	HALEAKALA RANCH COMPANY		\$36.94	\$36.94
Permit (Land)	2240160010000	m2000186	5(b)	T	FY23	902	01/02/2023	020-1721	1721	rp7562	HALEAKALA RANCH COMPANY		\$36.94	\$36.94
Permit (Land)	2240160010000	m2000186	5(b)	T	FY23	902	01/03/2023	020-1721	1721	rp7562	HALEAKALA RANCH COMPANY		\$36.94	\$36.94
Permit (Land)	2240160010000	m2000186	5(b)	T	FY23	902	01/04/2023	020-1721	1721	rp7562	HALEAKALA RANCH COMPANY		\$36.94	\$36.94
Permit (Land)	2240160010000	m2000186	5(b)	T	FY23	902	01/08/2023	020-1721	1721	rp7562	HALEAKALA RANCH COMPANY		\$38.05	\$38.05
Permit (Land)	2240160010000	m2000186	5(b)	T	FY23	902	01/06/2023	020-1721	1721	rp7562	HALEAKALA RANCH COMPANY		\$38.05	\$38.05
Permit (Land)	2240160010000	m2000186	5(b)	T	FY23	902	01/05/2023	020-1721	1721	rp7562	HALEAKALA RANCH COMPANY		\$36.94	\$36.94
Permit (Land)	2240160010000	m2000186	5(b)	T	FY23	902	01/09/2023	020-1721	1721	rp7562	HALEAKALA RANCH COMPANY		\$38.05	\$38.05
Permit (Land)	2240160010000	m2000186	5(b)	T	FY23	902	01/07/2023	020-1721	1721	rp7562	HALEAKALA RANCH COMPANY		\$38.05	\$38.05
Permit (Land)	2240160010000	m2000186	5(b)	T	FY23	902	01/11/2023	020-1721	1721	rp7562	HALEAKALA RANCH COMPANY		\$38.05	\$38.05
Permit (Land)	2240160010000	m2000186	5(b)	T	FY23	902	01/10/2023	020-1721	1721	rp7562	HALEAKALA RANCH COMPANY		\$38.05	\$38.05
Permit (Land)	2240160010000	m2000186	5(b)	T	FY23	902	01/12/2023	020-1721	1721	rp7562	HALEAKALA RANCH COMPANY		\$38.05	\$38.05
Permit (Land)	2310060020000	m3000087	5(b)	T	FY23	902	01/03/2023	020-1724	1724	rp7563	NOBRIGA'S RANCH INC.		\$8.24	\$8.24
Permit (Land)	2310060020000	m3000087	5(b)	T	FY23	902	01/02/2023	020-1724	1724	rp7563	NOBRIGA'S RANCH INC.		\$16.48	\$16.48
Permit (Land)	2310060020000	m3000087	5(b)	T	FY23	902	01/01/2023	020-1724	1724	rp7563	NOBRIGA'S RANCH INC.		\$8.24	\$8.24
Permit (Land)	2310060020000	m3000087	5(b)	T	FY23	902	01/04/2023	020-1724	1724	rp7563	NOBRIGA'S RANCH INC.		\$8.24	\$8.24
Permit (Land)	2310060020000	m3000087	5(b)	T	FY23	902	01/07/2023	020-1724	1724	rp7563	NOBRIGA'S RANCH INC.		\$8.73	\$8.73
Permit (Land)	2310060020000	m3000087	5(b)	T	FY23	902	01/06/2023	020-1724	1724	rp7563	NOBRIGA'S RANCH INC.		\$8.24	\$8.24
Permit (Land)	2310060020000	m3000087	5(b)	T	FY23	902	01/08/2023	020-1724	1724	rp7563	NOBRIGA'S RANCH INC.		\$8.49	\$8.49
Permit (Land)	2310060020000	m3000087	5(b)	T	FY23	902	01/09/2023	020-1724	1724	rp7563	NOBRIGA'S RANCH INC.		\$8.49	\$8.49
Permit (Land)	2310060020000	m3000087	5(b)	T	FY23	902	01/10/2023	020-1724	1724	rp7563	NOBRIGA'S RANCH INC.		\$8.49	\$8.49
Permit (Land)	2310060020000	m3000087	5(b)	T	FY23	902	01/11/2023	020-1724	1724	rp7563	NOBRIGA'S RANCH INC.		\$8.49	\$8.49
Permit (Land)	2310060020000	m3000087	5(b)	T	FY23	902	01/12/2023	020-1724	1724	rp7563	NOBRIGA'S RANCH INC.		\$8.49	\$8.49
Permit (Land)	2110030920000	m1000042	5(b)	T	FY23	902	01/07/2023	020-1721	1721	rp7568	WILLIAM LATHAM		\$40.00	\$40.00
Permit (Land)	2110030920000	m1000042	5(b)	T	FY23	902	01/12/2023	020-1721	1721	rp7568	WILLIAM LATHAM		\$48.00	\$48.00
Permit (Land)	2310020110000	m3000015	5(b)	T	FY23	902	01/03/2023	020-1721	1721	rp7571	NOBRIGA'S RANCH INC.		\$9.58	\$9.58
Permit (Land)	2310020110000	m3000015	5(b)	T	FY23	902	01/02/2023	020-1721	1721	rp7571	NOBRIGA'S RANCH INC.		\$19.16	\$19.16

DLNR-DOFAW-LD-SP

Permit (Land)	2310020110000	m3000015	5(b)	T	FY23	902	01/01/2023	020-1721	1721	rp7571	NOBRIGA'S RANCH INC.		\$9.58	\$9.58
Permit (Land)	2310020110000	m3000015	5(b)	T	FY23	902	01/04/2023	020-1721	1721	rp7571	NOBRIGA'S RANCH INC.		\$9.58	\$9.58
Permit (Land)	2310020110000	m3000015	5(b)	T	FY23	902	01/07/2023	020-1721	1721	rp7571	NOBRIGA'S RANCH INC.		\$10.15	\$10.15
Permit (Land)	2310020110000	m3000015	5(b)	T	FY23	902	01/08/2023	020-1721	1721	rp7571	NOBRIGA'S RANCH INC.		\$9.58	\$9.58
Permit (Land)	2310020110000	m3000015	5(b)	T	FY23	902	01/08/2023	020-1721	1721	rp7571	NOBRIGA'S RANCH INC.		\$9.87	\$9.87
Permit (Land)	2310020110000	m3000015	5(b)	T	FY23	902	01/09/2023	020-1721	1721	rp7571	NOBRIGA'S RANCH INC.		\$9.87	\$9.87
Permit (Land)	2310020110000	m3000015	5(b)	T	FY23	902	01/10/2023	020-1721	1721	rp7571	NOBRIGA'S RANCH INC.		\$9.87	\$9.87
Permit (Land)	2310020110000	m3000015	5(b)	T	FY23	902	01/11/2023	020-1721	1721	rp7571	NOBRIGA'S RANCH INC.		\$9.87	\$9.87
Permit (Land)	2310020110000	m3000015	5(b)	T	FY23	902	01/12/2023	020-1721	1721	rp7571	NOBRIGA'S RANCH INC.		\$9.87	\$9.87
Permit (Land)	2390050010000	m3000351	5(b)	T	FY23	902	01/04/2023	020-1721	1721	rp7573	AOAO OF THE ROYAL MAUIAN		\$9.31	\$9.31
Permit (Land)	2390050010000	m3000351	5(b)	T	FY23	902	01/01/2023	020-1721	1721	rp7573	AOAO OF THE ROYAL MAUIAN		\$27.92	\$27.92
Permit (Land)	2390050010000	m3000351	5(b)	T	FY23	902	01/08/2023	020-1721	1721	rp7573	AOAO OF THE ROYAL MAUIAN		\$9.59	\$9.59
Permit (Land)	2390050010000	m3000351	5(b)	T	FY23	902	01/03/2023	020-1721	1721	rp7573	AOAO OF THE ROYAL MAUIAN		\$9.31	\$9.31
Permit (Land)	2390050010000	m3000351	5(b)	T	FY23	902	01/09/2023	020-1721	1721	rp7573	AOAO OF THE ROYAL MAUIAN		\$9.59	\$9.59
Permit (Land)	2390050010000	m3000351	5(b)	T	FY23	902	01/05/2023	020-1721	1721	rp7573	AOAO OF THE ROYAL MAUIAN		\$9.31	\$9.31
Permit (Land)	2390050010000	m3000351	5(b)	T	FY23	902	01/11/2023	020-1721	1721	rp7573	AOAO OF THE ROYAL MAUIAN		\$9.59	\$9.59
Permit (Land)	2390050010000	m3000351	5(b)	T	FY23	902	01/07/2023	020-1721	1721	rp7573	AOAO OF THE ROYAL MAUIAN		\$19.18	\$19.18
Permit (Land)	2390050010000	m3000351	5(b)	T	FY23	902	01/10/2023	020-1721	1721	rp7573	AOAO OF THE ROYAL MAUIAN		\$9.59	\$9.59
Permit (Land)	2390050010000	m3000351	5(b)	T	FY23	902	01/12/2023	020-1721	1721	rp7573	AOAO OF THE ROYAL MAUIAN		\$9.59	\$9.59
Permit (Land)	2220070030000	m2000095	5(b)	T	FY23	902	01/08/2023	020-1724	1724	rp7581	ULUPALAKUA RANCH, INC .		\$8.49	\$8.49
Permit (Land)	2220070030000	m2000095	5(b)	T	FY23	902	01/01/2023	020-1724	1724	rp7581	ULUPALAKUA RANCH, INC .		\$16.48	\$16.48
Permit (Land)	2220070030000	m2000095	5(b)	T	FY23	902	01/02/2023	020-1724	1724	rp7581	ULUPALAKUA RANCH, INC .		\$8.24	\$8.24
Permit (Land)	2220070030000	m2000095	5(b)	T	FY23	902	01/03/2023	020-1724	1724	rp7581	ULUPALAKUA RANCH, INC .		\$8.24	\$8.24
Permit (Land)	2220070030000	m2000095	5(b)	T	FY23	902	01/04/2023	020-1724	1724	rp7581	ULUPALAKUA RANCH, INC .		\$8.24	\$8.24
Permit (Land)	2220070030000	m2000095	5(b)	T	FY23	902	01/07/2023	020-1724	1724	rp7581	ULUPALAKUA RANCH, INC .		\$0.25	\$0.25
Permit (Land)	2220070030000	m2000095	5(b)	T	FY23	902	01/06/2023	020-1724	1724	rp7581	ULUPALAKUA RANCH, INC .		\$24.97	\$24.97
Permit (Land)	2220070030000	m2000095	5(b)	T	FY23	902	01/10/2023	020-1724	1724	rp7581	ULUPALAKUA RANCH, INC .		\$8.49	\$8.49
Permit (Land)	2220070030000	m2000095	5(b)	T	FY23	902	01/09/2023	020-1724	1724	rp7581	ULUPALAKUA RANCH, INC .		\$8.49	\$8.49
Permit (Land)	2220070030000	m2000095	5(b)	T	FY23	902	01/12/2023	020-1724	1724	rp7581	ULUPALAKUA RANCH, INC .		\$8.49	\$8.49
Permit (Land)	2220070030000	m2000095	5(b)	T	FY23	902	01/11/2023	020-1724	1724	rp7581	ULUPALAKUA RANCH, INC .		\$8.49	\$8.49
Permit (Land)	214007009.017	m1000341	5(b)	T	FY23	902	01/01/2023	020-1721	1721	rp7608	WILLIAM F. JACINTHO		\$9.80	\$9.80
Permit (Land)	214007009.017	m1000341	5(b)	T	FY23	902	01/02/2023	020-1721	1721	rp7608	WILLIAM F. JACINTHO		\$9.80	\$9.80



DLNR-DOFAW-LD-SP

Permit (Land)	214007009.017	m1000341	5(b)	T	FY23	902	01/03/2023	020-1721	1721	rp7608	WILLIAM F. JACINTHO		\$9.80	\$9.80
Permit (Land)	214007009.017	m1000341	5(b)	T	FY23	902	01/04/2023	020-1721	1721	rp7608	WILLIAM F. JACINTHO		\$9.80	\$9.80
Permit (Land)	214007009.017	m1000341	5(b)	T	FY23	902	01/08/2023	020-1721	1721	rp7608	WILLIAM F. JACINTHO		\$10.10	\$10.10
Permit (Land)	214007009.017	m1000341	5(b)	T	FY23	902	01/06/2023	020-1721	1721	rp7608	WILLIAM F. JACINTHO		\$10.10	\$10.10
Permit (Land)	214007009.017	m1000341	5(b)	T	FY23	902	01/05/2023	020-1721	1721	rp7608	WILLIAM F. JACINTHO		\$9.80	\$9.80
Permit (Land)	214007009.017	m1000341	5(b)	T	FY23	902	01/09/2023	020-1721	1721	rp7608	WILLIAM F. JACINTHO		\$10.10	\$10.10
Permit (Land)	214007009.017	m1000341	5(b)	T	FY23	902	01/07/2023	020-1721	1721	rp7608	WILLIAM F. JACINTHO		\$10.10	\$10.10
Permit (Land)	214007009.017	m1000341	5(b)	T	FY23	902	01/11/2023	020-1721	1721	rp7608	WILLIAM F. JACINTHO		\$10.10	\$10.10
Permit (Land)	214007009.017	m1000341	5(b)	T	FY23	902	01/10/2023	020-1721	1721	rp7608	WILLIAM F. JACINTHO		\$10.10	\$10.10
Permit (Land)	214007009.017	m1000341	5(b)	T	FY23	902	01/12/2023	020-1721	1721	rp7608	WILLIAM F. JACINTHO		\$10.10	\$10.10
Permit (Land)	229001008.011	m2000333	5(b)	T	FY23	902	01/07/2023	020-1721	1721	rp7621	BARRON THOMAS SOUZA, JR.		\$39.41	\$39.41
Permit (Land)	229001008.011	m2000333	5(b)	T	FY23	902	01/02/2023	020-1721	1721	rp7621	BARRON THOMAS SOUZA, JR.		\$40.00	\$40.00
Permit (Land)	229001008.011	m2000333	5(b)	T	FY23	902	01/10/2023	020-1721	1721	rp7621	BARRON THOMAS SOUZA, JR.		\$40.00	\$40.00
Permit (Land)	2160090170000	m1000254	5(b)	T	FY23	902	01/02/2023	020-1721	1721	rp7622	SAMADHI BUTTERFLY		\$9.80	\$9.80
Permit (Land)	2160090170000	m1000254	5(b)	T	FY23	902	01/03/2023	020-1721	1721	rp7622	SAMADHI BUTTERFLY		\$9.80	\$9.80
Permit (Land)	2160090170000	m1000254	5(b)	T	FY23	902	01/01/2023	020-1721	1721	rp7622	SAMADHI BUTTERFLY		\$9.80	\$9.80
Permit (Land)	2160090170000	m1000254	5(b)	T	FY23	902	01/05/2023	020-1721	1721	rp7622	SAMADHI BUTTERFLY		\$9.80	\$9.80
Permit (Land)	2160090170000	m1000254	5(b)	T	FY23	902	01/04/2023	020-1721	1721	rp7622	SAMADHI BUTTERFLY		\$9.80	\$9.80
Permit (Land)	2160090170000	m1000254	5(b)	T	FY23	902	01/07/2023	020-1721	1721	rp7622	SAMADHI BUTTERFLY		\$20.20	\$20.20
Permit (Land)	2160090170000	m1000254	5(b)	T	FY23	902	01/08/2023	020-1721	1721	rp7622	SAMADHI BUTTERFLY		\$10.10	\$10.10
Permit (Land)	2160090170000	m1000254	5(b)	T	FY23	902	01/10/2023	020-1721	1721	rp7622	SAMADHI BUTTERFLY		\$10.10	\$10.10
Permit (Land)	2160090170000	m1000254	5(b)	T	FY23	902	01/09/2023	020-1721	1721	rp7622	SAMADHI BUTTERFLY		\$10.10	\$10.10
Permit (Land)	2160090170000	m1000254	5(b)	T	FY23	902	01/12/2023	020-1721	1721	rp7622	SAMADHI BUTTERFLY		\$10.10	\$10.10
Permit (Land)	2160090170000	m1000254	5(b)	T	FY23	902	01/11/2023	020-1721	1721	rp7622	SAMADHI BUTTERFLY		\$10.10	\$10.10
Permit (Land)	2390041460000	m3000349	5(b)	T	FY23	902	01/07/2023	020-1721	1721	rp7686	AOAO OF MAUI KAMAOLE, INC.		\$110.35	\$110.35
Permit (Land)	2290080180000	m2000291	5(b)	T	FY23	902	01/05/2023	020-1721	1721	rp7699	DOOR OF FAITH CHURCH AND BIBLE SCHOOL		\$98.88	\$98.88
Permit (Land)	2390040010000	m3000342	5(b)	T	FY23	902	01/05/2023	146-1721	1721	rp7723	AOAO OF MANA KAI-MAUI		\$47.29	\$47.29
Permit (Land)	2390040010000	m3000342	5(b)	T	FY23	902	01/02/2023	146-1721	1721	rp7723	AOAO OF MANA KAI-MAUI		\$96.11	\$96.11
Permit (Land)	2390040010000	m3000342	5(b)	T	FY23	902	01/07/2023	146-1721	1721	rp7723	AOAO OF MANA KAI-MAUI		\$57.14	\$57.14
Permit (Land)	2390040010000	m3000342	5(b)	T	FY23	902	01/04/2023	146-1721	1721	rp7723	AOAO OF MANA KAI-MAUI		\$16.55	\$16.55
Permit (Land)	2390040010000	m3000342	5(b)	T	FY23	902	01/10/2023	146-1721	1721	rp7723	AOAO OF MANA KAI-MAUI		\$2.31	\$2.31
Permit (Land)	2390040010000	m3000342	5(b)	T	FY23	902	01/09/2023	146-1721	1721	rp7723	AOAO OF MANA KAI-MAUI		\$63.19	\$63.19
Permit (Land)	2390040010000	m3000342	5(b)	T	FY23	902	01/12/2023	146-1721	1721	rp7723	AOAO OF MANA KAI-MAUI		\$30.66	\$30.66
Permit (Land)	2390040010000	m3000342	5(b)	T	FY23	902	01/11/2023	146-1721	1721	rp7723	AOAO OF MANA KAI-MAUI		\$61.32	\$61.32
Permit (Land)	2290030080000	m2000252	5(b)	T	FY23	902	01/08/2023	020-1721	1721	rp7746	STEPHEN DORRIS		\$93.24	\$93.24

DLNR-DOFAW-LD-SP

Permit (Land)	2290030080000	m2000252	5(b)	T	FY23	902	01/02/2023	020-1721	1721	rp7746	STEPHEN DORRIS		\$80.96	\$80.96
Permit (Land)	2290030080000	m2000252	5(b)	T	FY23	902	01/03/2023	020-1721	1721	rp7746	STEPHEN DORRIS		\$40.54	\$40.54
Permit (Land)	2290030080000	m2000252	5(b)	T	FY23	902	01/04/2023	020-1721	1721	rp7746	STEPHEN DORRIS		\$40.54	\$40.54
Permit (Land)	2290030080000	m2000252	5(b)	T	FY23	902	01/05/2023	020-1721	1721	rp7746	STEPHEN DORRIS		\$40.54	\$40.54
Permit (Land)	2290030080000	m2000252	5(b)	T	FY23	902	01/06/2023	020-1721	1721	rp7746	STEPHEN DORRIS		\$46.62	\$46.62
Permit (Land)	2290030080000	m2000252	5(b)	T	FY23	902	01/07/2023	020-1721	1721	rp7746	STEPHEN DORRIS		\$46.62	\$46.62
Permit (Land)	2290030080000	m2000252	5(b)	T	FY23	902	01/11/2023	020-1721	1721	rp7746	STEPHEN DORRIS		\$139.86	\$139.86
Permit (Land)	211006041.043	m1000311	5(b)	T	FY23	902	01/08/2023	020-1721	1721	rp7755	NORMAN D. MARTIN, JR.		\$8.00	\$8.00
Permit (Land)	211006041.043	m1000311	5(b)	T	FY23	902	01/03/2023	020-1721	1721	rp7755	NORMAN D. MARTIN, JR.		\$8.00	\$8.00
Permit (Land)	211006041.043	m1000311	5(b)	T	FY23	902	01/02/2023	020-1721	1721	rp7755	NORMAN D. MARTIN, JR.		\$8.00	\$8.00
Permit (Land)	211006041.043	m1000311	5(b)	T	FY23	902	01/01/2023	020-1721	1721	rp7755	NORMAN D. MARTIN, JR.		\$8.00	\$8.00
Permit (Land)	211006041.043	m1000311	5(b)	T	FY23	902	01/11/2023	020-1721	1721	rp7755	NORMAN D. MARTIN, JR.		\$8.00	\$8.00
Permit (Land)	211006041.043	m1000311	5(b)	T	FY23	902	01/05/2023	020-1721	1721	rp7755	NORMAN D. MARTIN, JR.		\$8.00	\$8.00
Permit (Land)	211006041.043	m1000311	5(b)	T	FY23	902	01/04/2023	020-1721	1721	rp7755	NORMAN D. MARTIN, JR.		\$8.00	\$8.00
Permit (Land)	211006041.043	m1000311	5(b)	T	FY23	902	01/08/2023	020-1721	1721	rp7755	NORMAN D. MARTIN, JR.		\$8.00	\$8.00
Permit (Land)	211006041.043	m1000311	5(b)	T	FY23	902	01/09/2023	020-1721	1721	rp7755	NORMAN D. MARTIN, JR.		\$8.00	\$8.00
Permit (Land)	211006041.043	m1000311	5(b)	T	FY23	902	01/07/2023	020-1721	1721	rp7755	NORMAN D. MARTIN, JR.		\$8.00	\$8.00
Permit (Land)	211006041.043	m1000311	5(b)	T	FY23	902	01/10/2023	020-1721	1721	rp7755	NORMAN D. MARTIN, JR.		\$8.00	\$8.00
Permit (Land)	211006041.043	m1000311	5(b)	T	FY23	902	01/12/2023	020-1721	1721	rp7755	NORMAN D. MARTIN, JR.		\$8.00	\$8.00
Permit (Land)	2230070280000	m2000142	5(b)	T	FY23	902	01/07/2023	020-1721	1721	rp7760	DOMINICK & PATRICIA MARINO		\$8.49	\$8.49
Permit (Land)	2230070280000	m2000142	5(b)	T	FY23	902	01/06/2023	020-1721	1721	rp7760	DOMINICK & PATRICIA MARINO		\$0.25	\$0.25
Permit (Land)	2230070280000	m2000142	5(b)	T	FY23	902	01/08/2023	020-1721	1721	rp7760	DOMINICK & PATRICIA MARINO		\$8.49	\$8.49
Permit (Land)	2230070280000	m2000142	5(b)	T	FY23	902	01/09/2023	020-1721	1721	rp7760	DOMINICK & PATRICIA MARINO		\$8.49	\$8.49
Permit (Land)	2230070280000	m2000142	5(b)	T	FY23	902	01/10/2023	020-1721	1721	rp7760	DOMINICK & PATRICIA MARINO		\$50.93	\$50.93
Permit (Land)	216005008.021,022,023	m1000313	5(b)	T	FY23	902	01/03/2023	020-1721	1721	rp7762	CHARLES J. BOERNER		\$8.24	\$8.24
Permit (Land)	216005008.021,022,023	m1000313	5(b)	T	FY23	902	01/07/2023	020-1721	1721	rp7762	CHARLES J. BOERNER		\$22.12	\$22.12
Permit (Land)	216005008.021,022,023	m1000313	5(b)	T	FY23	902	01/02/2023	020-1721	1721	rp7762	CHARLES J. BOERNER		\$1.92	\$1.92
Permit (Land)	216005008.021,022,023	m1000313	5(b)	T	FY23	902	01/08/2023	020-1721	1721	rp7762	CHARLES J. BOERNER		\$1.42	\$1.42
Permit (Land)	216005008.021,022,023	m1000313	5(b)	T	FY23	902	01/04/2023	020-1721	1721	rp7762	CHARLES J. BOERNER		\$26.64	\$26.64
Permit (Land)	216005008.021,022,023	m1000313	5(b)	T	FY23	902	01/09/2023	020-1721	1721	rp7762	CHARLES J. BOERNER		\$8.49	\$8.49
Permit (Land)	216005008.021,022,023	m1000313	5(b)	T	FY23	902	01/11/2023	020-1721	1721	rp7762	CHARLES J. BOERNER		\$33.98	\$33.98
Permit (Land)	216008002.004	m1000312	5(b)	T	FY23	902	01/06/2023	020-1721	1721	rp7769	MARGARET ANN HECHT		\$96.58	\$96.58
Permit (Land)	2170030320000	m1000277	5(b)	T	FY23	902	01/03/2023	020-1721	1721	rp7778	KAUPO RANCH, LTD.		\$8.24	\$8.24
Permit (Land)	2170030320000	m1000277	5(b)	T	FY23	902	01/02/2023	020-1721	1721	rp7778	KAUPO RANCH, LTD.		\$8.24	\$8.24
Permit (Land)	2170030320000	m1000277	5(b)	T	FY23	902	01/05/2023	020-1721	1721	rp7778	KAUPO RANCH, LTD.		\$8.24	\$8.24
Permit (Land)	2170030320000	m1000277	5(b)	T	FY23	902	01/01/2023	020-1721	1721	rp7778	KAUPO RANCH, LTD.		\$8.24	\$8.24
Permit (Land)	2170030320000	m1000277	5(b)	T	FY23	902	01/07/2023	020-1721	1721	rp7778	KAUPO RANCH, LTD.		\$8.49	\$8.49
Permit (Land)	2170030320000	m1000277	5(b)	T	FY23	902	01/04/2023	020-1721	1721	rp7778	KAUPO RANCH, LTD.		\$8.24	\$8.24
Permit (Land)	2170030320000	m1000277	5(b)	T	FY23	902	01/10/2023	020-1721	1721	rp7778	KAUPO RANCH, LTD.		\$8.49	\$8.49
Permit (Land)	2170030320000	m1000277	5(b)	T	FY23	902	01/08/2023	020-1721	1721	rp7778	KAUPO RANCH, LTD.		\$8.49	\$8.49
Permit (Land)	2170030320000	m1000277	5(b)	T	FY23	902	01/12/2023	020-1721	1721	rp7778	KAUPO RANCH, LTD.		\$8.49	\$8.49

DLNR-DOFAW-LD-SP

Permit (Land)	2170030320000	m1000277	5(b)	T	FY23	902	01/06/2023	020-1721	1721	rp7778	KAUPO RANCH, LTD.		\$8.49	\$8.49
Permit (Land)	2170030320000	m1000277	5(b)	T	FY23	902	01/09/2023	020-1721	1721	rp7778	KAUPO RANCH, LTD.		\$8.49	\$8.49
Permit (Land)	2170030320000	m1000277	5(b)	T	FY23	902	01/11/2023	020-1721	1721	rp7778	KAUPO RANCH, LTD.		\$8.49	\$8.49
Permit (Land)	2390041490000	m3000350	5(b)	T	FY23	902	01/04/2023	146-1721	1721	rp7780	RUBY & SONS HOSPITALITY LLC		\$150.00	\$150.00
Permit (Land)	2390041490000	m3000350	5(b)	T	FY23	902	01/01/2023	146-1721	1721	rp7780	RUBY & SONS HOSPITALITY LLC		\$75.00	\$75.00
Permit (Land)	2390041490000	m3000350	5(b)	T	FY23	902	01/08/2023	146-1721	1721	rp7780	RUBY & SONS HOSPITALITY LLC		\$75.00	\$75.00
Permit (Land)	2390041490000	m3000350	5(b)	T	FY23	902	01/05/2023	146-1721	1721	rp7780	RUBY & SONS HOSPITALITY LLC		\$231.25	\$231.25
Permit (Land)	2390041490000	m3000350	5(b)	T	FY23	902	01/09/2023	146-1721	1721	rp7780	RUBY & SONS HOSPITALITY LLC		\$79.50	\$79.50
Permit (Land)	2390041490000	m3000350	5(b)	T	FY23	902	01/07/2023	146-1721	1721	rp7780	RUBY & SONS HOSPITALITY LLC		\$73.25	\$73.25
Permit (Land)	2390041490000	m3000350	5(b)	T	FY23	902	01/11/2023	146-1721	1721	rp7780	RUBY & SONS HOSPITALITY LLC		\$77.25	\$77.25
Permit (Land)	2390041490000	m3000350	5(b)	T	FY23	902	01/10/2023	146-1721	1721	rp7780	RUBY & SONS HOSPITALITY LLC		\$77.25	\$77.25
Permit (Land)	2390041490000	m3000350	5(b)	T	FY23	902	01/12/2023	146-1721	1721	rp7780	RUBY & SONS HOSPITALITY LLC		\$77.25	\$77.25
Permit (Land)	2110030640000	m1000034	5(b)	T	FY23	902	01/06/2023	020-1721	1721	rp7781	JAMES L. AND NANCY K. JOHNSON		\$50.43	\$50.43
Permit (Land)	2110030640000	m1000034	5(b)	T	FY23	902	01/12/2023	020-1721	1721	rp7781	JAMES L. AND NANCY K. JOHNSON		\$50.93	\$50.93
Permit (Land)	245001009A	m4000054	5(b)	T	FY23	902	01/03/2023	146-1721	1721	rp7783	THE HARRY & JEANETTE WEINBERG FOUNDATION, INC.		\$416.45	\$416.45
Permit (Land)	245001009A	m4000054	5(b)	T	FY23	902	01/08/2023	146-1721	1721	rp7783	THE HARRY & JEANETTE WEINBERG FOUNDATION, INC.		\$478.92	\$478.92
Permit (Land)	245001009A	m4000054	5(b)	T	FY23	902	01/02/2023	146-1721	1721	rp7783	THE HARRY & JEANETTE WEINBERG FOUNDATION, INC.		\$832.90	\$832.90
Permit (Land)	245001009A	m4000054	5(b)	T	FY23	902	01/05/2023	146-1721	1721	rp7783	THE HARRY & JEANETTE WEINBERG FOUNDATION, INC.		\$416.45	\$416.45
Permit (Land)	245001009A	m4000054	5(b)	T	FY23	902	01/06/2023	146-1721	1721	rp7783	THE HARRY & JEANETTE WEINBERG FOUNDATION, INC.		\$895.37	\$895.37
Permit (Land)	245001009A	m4000054	5(b)	T	FY23	902	01/07/2023	146-1721	1721	rp7783	THE HARRY & JEANETTE WEINBERG FOUNDATION, INC.		\$478.92	\$478.92
Permit (Land)	245001009A	m4000054	5(b)	T	FY23	902	01/09/2023	146-1721	1721	rp7783	THE HARRY & JEANETTE WEINBERG FOUNDATION, INC.		\$957.84	\$957.84

DLNR-DOFAW-LD-SP

Permit (Land)	245001009A	m4000054	5(b)	T	FY23	902	01/12/2023	146-1721	1721	rp7783	THE HARRY & JEANETTE WEINBERG FOUNDATION, INC.		\$478.92	\$478.92
Permit (Land)	245001009A	m4000054	5(b)	T	FY23	902	01/11/2023	146-1721	1721	rp7783	THE HARRY & JEANETTE WEINBERG FOUNDATION, INC.		\$478.92	\$478.92
Permit (Land)	2220040890000	m2000086	5(b)	T	FY23	902	01/02/2023	146-1721	1721	rp7787	PACIFIC RADIO GROUP, INC.		\$269.06	\$269.06
Permit (Land)	2220040890000	m2000086	5(b)	T	FY23	902	01/03/2023	146-1721	1721	rp7787	PACIFIC RADIO GROUP, INC.		\$269.06	\$269.06
Permit (Land)	2220040890000	m2000086	5(b)	T	FY23	902	01/08/2023	146-1721	1721	rp7787	PACIFIC RADIO GROUP, INC.		\$269.06	\$269.06
Permit (Land)	2220040890000	m2000086	5(b)	T	FY23	902	01/01/2023	146-1721	1721	rp7787	PACIFIC RADIO GROUP, INC.		\$269.06	\$269.06
Permit (Land)	2220040890000	m2000086	5(b)	T	FY23	902	01/04/2023	146-1721	1721	rp7787	PACIFIC RADIO GROUP, INC.		\$269.06	\$269.06
Permit (Land)	2220040890000	m2000086	5(b)	T	FY23	902	01/05/2023	146-1721	1721	rp7787	PACIFIC RADIO GROUP, INC.		\$269.06	\$269.06
Permit (Land)	2220040890000	m2000086	5(b)	T	FY23	902	01/06/2023	146-1721	1721	rp7787	PACIFIC RADIO GROUP, INC.		\$188.34	\$188.34
Permit (Land)	2220040890000	m2000086	5(b)	T	FY23	902	01/07/2023	146-1721	1721	rp7787	PACIFIC RADIO GROUP, INC.		\$269.06	\$269.06
Permit (Land)	2220040890000	m2000086	5(b)	T	FY23	902	01/09/2023	146-1721	1721	rp7787	PACIFIC RADIO GROUP, INC.		\$269.06	\$269.06
Permit (Land)	2220040890000	m2000086	5(b)	T	FY23	902	01/10/2023	146-1721	1721	rp7787	PACIFIC RADIO GROUP, INC.		\$269.06	\$269.06
Permit (Land)	2220040890000	m2000086	5(b)	T	FY23	902	01/11/2023	146-1721	1721	rp7787	PACIFIC RADIO GROUP, INC.		\$260.99	\$260.99
Permit (Land)	2220040890000	m2000086	5(b)	T	FY23	902	01/12/2023	146-1721	1721	rp7787	PACIFIC RADIO GROUP, INC.		\$330.95	\$330.95
Permit (Land)	229008018.024	m2000386	5(b)	T	FY23	902	01/01/2023	020-1721	1721	rp7804	MOSES KAHIAMOE, JR.		\$9.54	\$9.54
Permit (Land)	229008018.024	m2000386	5(b)	T	FY23	902	01/08/2023	020-1721	1721	rp7804	MOSES KAHIAMOE, JR.		\$18.52	\$18.52
Permit (Land)	229008018.024	m2000386	5(b)	T	FY23	902	01/03/2023	020-1721	1721	rp7804	MOSES KAHIAMOE, JR.		\$9.54	\$9.54
Permit (Land)	229008018.024	m2000386	5(b)	T	FY23	902	01/02/2023	020-1721	1721	rp7804	MOSES KAHIAMOE, JR.		\$9.54	\$9.54
Permit (Land)	229008018.024	m2000386	5(b)	T	FY23	902	01/01/2024	020-1721	1721	rp7804	MOSES KAHIAMOE, JR.		\$19.66	\$19.66
Permit (Land)	229008018.024	m2000386	5(b)	T	FY23	902	01/04/2023	020-1721	1721	rp7804	MOSES KAHIAMOE, JR.		\$19.09	\$19.09
Permit (Land)	229008018.024	m2000386	5(b)	T	FY23	902	01/06/2023	020-1721	1721	rp7804	MOSES KAHIAMOE, JR.		\$20.23	\$20.23
Permit (Land)	229008018.024	m2000386	5(b)	T	FY23	902	01/09/2023	020-1721	1721	rp7804	MOSES KAHIAMOE, JR.		\$20.23	\$20.23
Permit (Land)	2390041400000	m3000347	5(b)	T	FY23	902	01/01/2023	020-1721	1721	rp7816	AOAO OF MAUI HILL		\$13.24	\$13.24
Permit (Land)	2390041400000	m3000347	5(b)	T	FY23	902	01/03/2023	020-1721	1721	rp7816	AOAO OF MAUI HILL		\$13.24	\$13.24
Permit (Land)	2390041400000	m3000347	5(b)	T	FY23	902	01/08/2023	020-1721	1721	rp7816	AOAO OF MAUI HILL		\$27.26	\$27.26
Permit (Land)	2390041400000	m3000347	5(b)	T	FY23	902	01/02/2023	020-1721	1721	rp7816	AOAO OF MAUI HILL		\$13.24	\$13.24
Permit (Land)	2390041400000	m3000347	5(b)	T	FY23	902	01/05/2023	020-1721	1721	rp7816	AOAO OF MAUI HILL		\$13.24	\$13.24
Permit (Land)	2390041400000	m3000347	5(b)	T	FY23	902	01/04/2023	020-1721	1721	rp7816	AOAO OF MAUI HILL		\$13.24	\$13.24
Permit (Land)	2390041400000	m3000347	5(b)	T	FY23	902	01/10/2023	020-1721	1721	rp7816	AOAO OF MAUI HILL		\$13.63	\$13.63
Permit (Land)	2390041400000	m3000347	5(b)	T	FY23	902	01/06/2023	020-1721	1721	rp7816	AOAO OF MAUI HILL		\$13.63	\$13.63

DLNR-DOFAW-LD-SP

Permit (Land)	2390041400000	m3000347	5(b)	T	FY23	902	01/12/2023	020-1721	1721	rp7816	AOAO OF MAUI HILL		\$13.63	\$13.63
Permit (Land)	2390041400000	m3000347	5(b)	T	FY23	902	01/09/2023	020-1721	1721	rp7816	AOAO OF MAUI HILL		\$13.63	\$13.63
Permit (Land)	2390041400000	m3000347	5(b)	T	FY23	902	01/11/2023	020-1721	1721	rp7816	AOAO OF MAUI HILL		\$13.63	\$13.63
Permit (Land)	231004092.095.097	m3000486	5(b)	T	FY23	902	01/01/2024	020-1721	1721	rp7819	FELIX AND ROXANNE VELLINA		\$9.27	\$9.27
Permit (Land)	231004092.095.097	m3000486	5(b)	T	FY23	902	01/05/2023	020-1721	1721	rp7819	FELIX AND ROXANNE VELLINA		\$18.54	\$18.54
Permit (Land)	231004092.095.097	m3000486	5(b)	T	FY23	902	01/02/2023	020-1721	1721	rp7819	FELIX AND ROXANNE VELLINA		\$18.54	\$18.54
Permit (Land)	231004092.095.097	m3000486	5(b)	T	FY23	902	01/07/2023	020-1721	1721	rp7819	FELIX AND ROXANNE VELLINA		\$9.27	\$9.27
Permit (Land)	231004092.095.097	m3000486	5(b)	T	FY23	902	01/06/2023	020-1721	1721	rp7819	FELIX AND ROXANNE VELLINA		\$9.27	\$9.27
Permit (Land)	231004092.095.097	m3000486	5(b)	T	FY23	902	01/10/2023	020-1721	1721	rp7819	FELIX AND ROXANNE VELLINA		\$9.25	\$9.25
Permit (Land)	231004092.095.097	m3000486	5(b)	T	FY23	902	01/09/2023	020-1721	1721	rp7819	FELIX AND ROXANNE VELLINA		\$27.82	\$27.82
Permit (Land)	231004092.095.097	m3000486	5(b)	T	FY23	902	01/11/2023	020-1721	1721	rp7819	FELIX AND ROXANNE VELLINA		\$9.27	\$9.27
Permit (Land)	2110040060000	m1000045	5(b)	T	FY23	902	01/02/2023	020-1721	1721	rp7822	VALENTINE REDO		\$20.00	\$20.00
Permit (Land)	2110040060000	m1000045	5(b)	T	FY23	902	01/06/2023	020-1721	1721	rp7822	VALENTINE REDO		\$9.97	\$9.97
Permit (Land)	2110040060000	m1000045	5(b)	T	FY23	902	01/01/2023	020-1721	1721	rp7822	VALENTINE REDO		\$10.00	\$10.00
Permit (Land)	2110040060000	m1000045	5(b)	T	FY23	902	01/12/2023	020-1721	1721	rp7822	VALENTINE REDO		\$30.25	\$30.25
Permit (Land)	2110040060000	m1000045	5(b)	T	FY23	902	01/09/2023	020-1721	1721	rp7822	VALENTINE REDO		\$48.25	\$48.25
Permit (Land)	231004046.056.059.061	m3000401	5(b)	T	FY23	902	01/09/2023	020-1721	1721	rp7824	JULIA KAIWI		\$29.22	\$29.22
Permit (Land)	231004046.056.059.061	m3000401	5(b)	T	FY23	902	01/12/2023	020-1721	1721	rp7824	JULIA KAIWI		\$29.49	\$29.49
Permit (Land)	2290010180000	m2000240	5(b)	T	FY23	902	01/05/2023	020-1721	1721	rp7846	LURLYN SCOTT		\$108.00	\$108.00
Permit (Land)	2310040490000	m3000036	5(b)	T	FY23	902	01/02/2023	020-1721	1721	rp7864	JOHN AND GLORIA COSTON		\$95.47	\$95.47
Permit (Land)	239004001.087	m3000488	5(b)	T	FY23	902	01/03/2023	020-1721	1721	rp7868	AOAO OF KIHAI SURFSIDE		\$148.06	\$148.06
Permit (Land)	239004001.087	m3000488	5(b)	T	FY23	902	01/01/2023	020-1721	1721	rp7868	AOAO OF KIHAI SURFSIDE		\$148.06	\$148.06
Permit (Land)	239004001.087	m3000488	5(b)	T	FY23	902	01/05/2023	020-1721	1721	rp7868	AOAO OF KIHAI SURFSIDE		\$148.06	\$148.06
Permit (Land)	239004001.087	m3000488	5(b)	T	FY23	902	01/02/2023	020-1721	1721	rp7868	AOAO OF KIHAI SURFSIDE		\$148.06	\$148.06
Permit (Land)	239004001.087	m3000488	5(b)	T	FY23	902	01/07/2023	020-1721	1721	rp7868	AOAO OF KIHAI SURFSIDE		\$152.50	\$152.50
Permit (Land)	239004001.087	m3000488	5(b)	T	FY23	902	01/08/2023	020-1721	1721	rp7868	AOAO OF KIHAI SURFSIDE		\$152.50	\$152.50
Permit (Land)	239004001.087	m3000488	5(b)	T	FY23	902	01/10/2023	020-1721	1721	rp7868	AOAO OF KIHAI SURFSIDE		\$152.50	\$152.50
Permit (Land)	239004001.087	m3000488	5(b)	T	FY23	902	01/04/2023	020-1721	1721	rp7868	AOAO OF KIHAI SURFSIDE		\$148.06	\$148.06
Permit (Land)	239004001.087	m3000488	5(b)	T	FY23	902	01/12/2023	020-1721	1721	rp7868	AOAO OF KIHAI SURFSIDE		\$152.50	\$152.50
Permit (Land)	239004001.087	m3000488	5(b)	T	FY23	902	01/06/2023	020-1721	1721	rp7868	AOAO OF KIHAI SURFSIDE		\$152.50	\$152.50
Permit (Land)	239004001.087	m3000488	5(b)	T	FY23	902	01/09/2023	020-1721	1721	rp7868	AOAO OF KIHAI SURFSIDE		\$152.50	\$152.50
Permit (Land)	239004001.087	m3000488	5(b)	T	FY23	902	01/11/2023	020-1721	1721	rp7868	AOAO OF KIHAI SURFSIDE		\$152.50	\$152.50
Permit (Land)	2580030230000	m5000199	5(b)	T	FY23	902	01/01/2023	020-1721	1721	rp7869	NOEL AND LINDA KELIKOA		\$22.90	\$22.90

DLNR-DOFAW-LD-SP

Permit (Land)	2580030230000	m5000199	5(b)	T	FY23	902	01/02/2023	020-1721	1721	rp7869	NOEL AND LINDA KELIIOKA		\$22.90	\$22.90
Permit (Land)	2580030230000	m5000199	5(b)	T	FY23	902	01/08/2023	020-1721	1721	rp7869	NOEL AND LINDA KELIIOKA		\$23.59	\$23.59
Permit (Land)	2580030230000	m5000199	5(b)	T	FY23	902	01/03/2023	020-1721	1721	rp7869	NOEL AND LINDA KELIIOKA		\$22.90	\$22.90
Permit (Land)	2580030230000	m5000199	5(b)	T	FY23	902	01/04/2023	020-1721	1721	rp7869	NOEL AND LINDA KELIIOKA		\$22.90	\$22.90
Permit (Land)	2580030230000	m5000199	5(b)	T	FY23	902	01/05/2023	020-1721	1721	rp7869	NOEL AND LINDA KELIIOKA		\$22.90	\$22.90
Permit (Land)	2580030230000	m5000199	5(b)	T	FY23	902	01/06/2023	020-1721	1721	rp7869	NOEL AND LINDA KELIIOKA		\$23.59	\$23.59
Permit (Land)	2580030230000	m5000199	5(b)	T	FY23	902	01/07/2023	020-1721	1721	rp7869	NOEL AND LINDA KELIIOKA		\$23.59	\$23.59
Permit (Land)	2580030230000	m5000199	5(b)	T	FY23	902	01/09/2023	020-1721	1721	rp7869	NOEL AND LINDA KELIIOKA		\$23.59	\$23.59
Permit (Land)	2580030230000	m5000199	5(b)	T	FY23	902	01/10/2023	020-1721	1721	rp7869	NOEL AND LINDA KELIIOKA		\$23.59	\$23.59
Permit (Land)	2580030230000	m5000199	5(b)	T	FY23	902	01/11/2023	020-1721	1721	rp7869	NOEL AND LINDA KELIIOKA		\$23.59	\$23.59
Permit (Land)	2580030230000	m5000199	5(b)	T	FY23	902	01/12/2023	020-1721	1721	rp7869	NOEL AND LINDA KELIIOKA		\$23.59	\$23.59
Permit (Land)	2140120030000	m1000206	5(b)	T	FY23	902	01/01/2023	020-1721	1721	rp7927	TRACY HAYWARD		\$96.00	\$96.00
Permit (Land)	2140120030000	m1000206	5(b)	T	FY23	902	01/11/2023	020-1721	1721	rp7927	TRACY HAYWARD		\$110.47	\$110.47
Permit (Land)	2140120030000	m1000206	5(b)	T	FY23	902	01/07/2023	020-1721	1721	rp7927	TRACY HAYWARD		\$0.48	\$0.48
Permit (Land)	244001098A	m4000457	5(b)	T	FY23	902	01/09/2023	020-1721	1721	rp7943	WEST MAUI RESORT PARTNERS, L.P.		\$4,711.63	\$4,711.63
Permit (Land)	226008013A	m2000415	5(b)	T	FY23	902	01/06/2023	023-1721	1721	rp7950	MANTOKUJI MISSION OF PAHA MAUI		\$88.00	\$88.00
State Parks	NonLandBillable	z01		T	FY23	902	01/02/2023	027-1716	1716	sp0467	DIAMOND PARKING SERVICES, LLC		\$16,359.46	\$16,359.46
State Parks	NonLandBillable	z01		T	FY23	902	01/03/2023	027-1716	1716	sp0467	DIAMOND PARKING SERVICES, LLC		\$17,580.86	\$17,580.86
State Parks	NonLandBillable	z01		T	FY23	902	01/04/2023	027-1716	1716	sp0467	DIAMOND PARKING SERVICES, LLC		\$18,271.52	\$18,271.52
State Parks	NonLandBillable	z01		T	FY23	902	01/05/2023	027-1716	1716	sp0467	DIAMOND PARKING SERVICES, LLC		\$32,055.91	\$32,055.91
State Parks	NonLandBillable	z01		T	FY23	902	01/09/2023	027-1716	1716	sp0467	DIAMOND PARKING SERVICES, LLC		\$14,736.32	\$14,736.32
State Parks	NonLandBillable	z01		T	FY23	902	01/07/2023	027-1716	1716	sp0467	DIAMOND PARKING SERVICES, LLC		\$29,413.14	\$29,413.14
State Parks	NonLandBillable	z01		T	FY23	902	01/11/2023	027-1716	1716	sp0467	DIAMOND PARKING SERVICES, LLC		\$17,462.82	\$17,462.82
State Parks	NonLandBillable	z01		T	FY23	902	01/10/2023	027-1716	1716	sp0467	DIAMOND PARKING SERVICES, LLC		\$30,702.68	\$30,702.68
Permit (Land)	2110030920000	m1000042	5(b)	T	FY23	902	01/12/2023	020-1721	1721	rp7568	WILLIAM LATHAM MOSES		\$40.00	\$40.00
Permit (Land)	229008018.024	m2000386	5(b)	T	FY23	902	01/09/2023	020-1721	1721	rp7804	KAHAMOE, JR.		-\$10.12	-\$10.12
	NonLandNonBillable	z02		T	FY23	903	01/04/2023		1716		NON-TENANT		\$80.00	\$80.00
	NonLandNonBillable	z02		T	FY23	903	01/01/2023		1716		NON-TENANT		\$10.00	\$10.00
	NonLandNonBillable	z02		T	FY23	903	01/01/2023		1715		NON-TENANT		\$298.00	\$298.00

DLNR-DOFAW-LD-SP

	NonLandNonBillable	z02		T	FY23	903	01/01/2023		1718		NON-TENANT		\$3,401.20	\$3,401.20
	NonLandNonBillable	z02		T	FY23	903	01/06/2023		1716		NON-TENANT		\$20.00	\$20.00
	NonLandNonBillable	z02		T	FY23	903	01/02/2023		1718		NON-TENANT		\$4,824.77	\$4,824.77
	NonLandNonBillable	z02		T	FY23	903	01/01/2023		1721		NON-TENANT		\$160.00	\$160.00
	NonLandNonBillable	z02		T	FY23	903	01/02/2023		1715		NON-TENANT		\$327.60	\$327.60
	NonLandNonBillable	z02		T	FY23	903	01/08/2023		1714		NON-TENANT		\$40.00	\$40.00
	NonLandNonBillable	z02		T	FY23	903	01/03/2023		1715		NON-TENANT		\$106.80	\$106.80
	NonLandNonBillable	z02		T	FY23	903	01/02/2023		1716		NON-TENANT		\$135.00	\$135.00
	NonLandNonBillable	z02		T	FY23	903	01/02/2023		1721		NON-TENANT		\$60.00	\$60.00
	NonLandNonBillable	z02		T	FY23	903	01/08/2023		1715		NON-TENANT		\$120.40	\$120.40
	NonLandNonBillable	z02		T	FY23	903	01/03/2023		1721		NON-TENANT		\$280.00	\$280.00
	NonLandNonBillable	z02		T	FY23	903	01/03/2023		1716		NON-TENANT		\$105.00	\$105.00
	NonLandNonBillable	z02		T	FY23	903	01/08/2023		1721		NON-TENANT		\$100.00	\$100.00
	NonLandNonBillable	z02		T	FY23	903	01/03/2023		1724		NON-TENANT		\$152.00	\$152.00
	NonLandNonBillable	z02		T	FY23	903	01/07/2023		1718		NON-TENANT		\$728.30	\$728.30
	NonLandNonBillable	z02		T	FY23	903	01/04/2023		1714		NON-TENANT		\$115.00	\$115.00
	NonLandNonBillable	z02		T	FY23	903	01/08/2023		1716		NON-TENANT		\$15.00	\$15.00
	NonLandNonBillable	z02		T	FY23	903	01/04/2023		1718		NON-TENANT		\$2,280.00	\$2,280.00
	NonLandNonBillable	z02		T	FY23	903	01/08/2023		1724		NON-TENANT		\$1,417.40	\$1,417.40
	NonLandNonBillable	z02		T	FY23	903	01/04/2023		1715		NON-TENANT		\$1,043.60	\$1,043.60
	NonLandNonBillable	z02		T	FY23	903	01/12/2023		1718		NON-TENANT		\$4,126.25	\$4,126.25
	NonLandNonBillable	z02		T	FY23	903	01/05/2023		1715		NON-TENANT		\$789.40	\$789.40
	NonLandNonBillable	z02		T	FY23	903	01/04/2023		1721		NON-TENANT		\$180.00	\$180.00
	NonLandNonBillable	z02		T	FY23	903	01/05/2023		1721		NON-TENANT		\$100.00	\$100.00
	NonLandNonBillable	z02		T	FY23	903	01/04/2023		1724		NON-TENANT		\$10.00	\$10.00
	NonLandNonBillable	z02		T	FY23	903	01/06/2023		1718		NON-TENANT		\$1,794.80	\$1,794.80
	NonLandNonBillable	z02		T	FY23	903	01/05/2023		1716		NON-TENANT		\$40.00	\$40.00
	NonLandNonBillable	z02		T	FY23	903	01/07/2023		1715		NON-TENANT		\$1,245.60	\$1,245.60
	NonLandNonBillable	z02		T	FY23	903	01/06/2023		1715		NON-TENANT		\$1,076.40	\$1,076.40
	NonLandNonBillable	z02		T	FY23	903	01/07/2023		1721		NON-TENANT		\$60.00	\$60.00
	NonLandNonBillable	z02		T	FY23	903	01/06/2023		1721		NON-TENANT		\$80.00	\$80.00
	NonLandNonBillable	z02		T	FY23	903	01/08/2023		1716		NON-TENANT		\$5.00	\$5.00
	NonLandNonBillable	z02		T	FY23	903	01/07/2023		1716		NON-TENANT		\$105.00	\$105.00
	NonLandNonBillable	z02		T	FY23	903	01/09/2023		1718		NON-TENANT		\$2,155.40	\$2,155.40
	NonLandNonBillable	z02		T	FY23	903	01/09/2023		1714		NON-TENANT		\$55.00	\$55.00
	NonLandNonBillable	z02		T	FY23	903	01/10/2023		1715		NON-TENANT		\$249.80	\$249.80
	NonLandNonBillable	z02		T	FY23	903	01/09/2023		1715		NON-TENANT		\$1,861.40	\$1,861.40
	NonLandNonBillable	z02		T	FY23	903	01/10/2023		1721		NON-TENANT		\$100.00	\$100.00
	NonLandNonBillable	z02		T	FY23	903	01/09/2023		1721		NON-TENANT		\$60.00	\$60.00
	NonLandNonBillable	z02		T	FY23	903	01/11/2023		1718		NON-TENANT		\$636.70	\$636.70
	NonLandNonBillable	z02		T	FY23	903	01/09/2023		1724		NON-TENANT		\$1,797.00	\$1,797.00
	NonLandNonBillable	z02		T	FY23	903	01/12/2023		1715		NON-TENANT		\$1,823.80	\$1,823.80
	NonLandNonBillable	z02		T	FY23	903	01/10/2023		1716		NON-TENANT		\$25.00	\$25.00
	NonLandNonBillable	z02		T	FY23	903	01/12/2023		1721		NON-TENANT		\$280.00	\$280.00
	NonLandNonBillable	z02		T	FY23	903	01/11/2023		1714		NON-TENANT		\$45.00	\$45.00
	NonLandNonBillable	z02		T	FY23	903	01/11/2023		1715		NON-TENANT		\$651.40	\$651.40
	NonLandNonBillable	z02		T	FY23	903	01/11/2023		1721		NON-TENANT		\$60.00	\$60.00
	NonLandNonBillable	z02		T	FY23	903	01/11/2023		1724		NON-TENANT		\$44.00	\$44.00
	NonLandNonBillable	z02		T	FY23	903	01/12/2023		1716		NON-TENANT		\$305.00	\$305.00
Perpetual Easem	367003020000		h6000161	5(b)	T	FY23	903	01/11/2023	888-8888	1720	04hd225	WAIMEA WASTEWATER COMPANY, INC.	\$626.00	\$626.00
Lease (Land)	371003001.016.018		h7000368		T	FY23	903	01/10/2023	230-1724	1724	fgl5475	AT&T NETWORK REAL ESTATE ADMIN NEW CINGULAR WIRELESS PCS, LLC	\$5,000.00	\$5,000.00
Lease (Land)	322037052.092.093		h2000954	5(b)	T	FY23	903	01/04/2023	136-1720	1720	gl3583	YAMADA CONSOLIDATED, INC.	\$8,580.00	\$8,580.00
Lease (Land)	322037052.092.093		h2000954	5(b)	T	FY23	903	01/10/2023	136-1720	1720	gl3583	YAMADA CONSOLIDATED, INC.	\$8,580.00	\$8,580.00
Lease (Land)	3220490170000		h2000416	5(b)	T	FY23	903	01/12/2023	136-1720	1720	gl3591	JIEYU SHEPARD	\$1,455.00	\$1,455.00
Lease (Land)	3220490170000		h2000416	5(b)	T	FY23	903	01/06/2023	136-1720	1720	gl3591	JIEYU SHEPARD	\$1,455.00	\$1,455.00
Lease (Land)	322032067.078		h2000955	5(b)	T	FY23	903	01/01/2023	136-1720	1720	gl3592	HAWAII PLANING MILL, LTD.	\$3,366.60	\$3,366.60
Lease (Land)	322032067.078		h2000955	5(b)	T	FY23	903	01/07/2023	136-1720	1720	gl3592	HAWAII PLANING MILL, LTD.	\$3,366.60	\$3,366.60
Lease (Land)	3220490120000		h2000411	5(b)	T	FY23	903	01/06/2023	136-1720	1720	gl3593	HILO AUTOMOTIVE SUPPLY CENTER	\$1,696.00	\$1,696.00
Lease (Land)	3220490120000		h2000411	5(b)	T	FY23	903	01/12/2023	136-1720	1720	gl3593	HILO AUTOMOTIVE SUPPLY CENTER	\$1,696.00	\$1,696.00

DLNR-DOFAW-LD-SP

Lease (Land)	3220500860000	h2000432	5(b)	T	FY23	903	01/01/2023	136-1720	1720	gl3595	HEIDE & COOK, LLC		\$1,025.00	\$1,025.00
Lease (Land)	3220500860000	h2000432	5(b)	T	FY23	903	01/07/2023	136-1720	1720	gl3595	HEIDE & COOK, LLC		\$1,025.00	\$1,025.00
Lease (Land)	3220490110000	h2000410	5(b)	T	FY23	903	01/07/2023	136-1720	1720	gl3596	PARADISE PLANTS HOME AND GARDEN CENTRAL LLC		\$1,500.00	\$1,500.00
Lease (Land)	3220490110000	h2000410	5(b)	T	FY23	903	01/02/2023	136-1720	1720	gl3596	PARADISE PLANTS HOME AND GARDEN CENTRAL LLC		\$1,500.00	\$1,500.00
Lease (Land)	3220500850000	h2000431	5(b)	T	FY23	903	01/06/2023	136-1720	1720	gl3598	MAUNA KEA INFRARED, LLC		\$1,176.00	\$1,176.00
Lease (Land)	3220500850000	h2000431	5(b)	T	FY23	903	01/01/2023	136-1720	1720	gl3598	MAUNA KEA INFRARED, LLC		\$1,176.00	\$1,176.00
Lease (Land)	3220500900000	h2000433	5(b)	T	FY23	903	01/07/2023	136-1720	1720	gl3599	CENTRAL SUPPLY, INC.,		\$2,784.37	\$2,784.37
Lease (Land)	3220500900000	h2000433	5(b)	T	FY23	903	01/12/2023	136-1720	1720	gl3599	CENTRAL SUPPLY, INC.,		\$2,784.37	\$2,784.37
Lease (Land)	3220500970000	h2000437	5(b)	T	FY23	903	01/06/2023	136-1720	1720	gl3600	HILO MECHANICAL, INC.		\$1,500.00	\$1,500.00
Lease (Land)	3220500970000	h2000437	5(b)	T	FY23	903	01/12/2023	136-1720	1720	gl3600	HILO MECHANICAL, INC.		\$1,500.00	\$1,500.00
Lease (Land)	3220490070000	h2000408	5(b)	T	FY23	903	01/06/2023	136-1720	1720	gl3601	COCA-COLA BOTTLING OF HAWAII, LLC		\$2,970.00	\$2,970.00
Lease (Land)	322049015.016	h2000956	5(b)	T	FY23	903	01/12/2023	136-1720	1720	gl3603	JIEYU SHEPARD		\$2,470.30	\$2,470.30
Lease (Land)	322049015.016	h2000956	5(b)	T	FY23	903	01/06/2023	136-1720	1720	gl3603	JIEYU SHEPARD		\$2,470.30	\$2,470.30
Lease (Land)	3220490020000	h2000405	5(b)	T	FY23	903	01/01/2023	136-1720	1720	gl3604	ROGER ANTONIO ROGER ANTONIO		\$1,091.00	\$1,091.00
Lease (Land)	3220490020000	h2000405	5(b)	T	FY23	903	01/07/2023	136-1720	1720	gl3604	ROGER ANTONIO ROGER ANTONIO		\$1,091.00	\$1,091.00
Lease (Land)	3220490020000	h2000405	5(b)	T	FY23	903	01/12/2023	136-1720	1720	gl3604	ROGER ANTONIO ROGER ANTONIO		\$1,091.00	\$1,091.00
Lease (Land)	3220500960000	h2000436	5(b)	T	FY23	903	01/06/2023	136-1720	1720	gl3606	THE FOOD BASKET, INC.,		\$300.00	\$300.00
Lease (Land)	322032068.070	h2000957	5(b)	T	FY23	903	01/07/2023	136-1720	1720	gl3609	HAWAII PLANING MILL LTD.		\$7,631.00	\$7,631.00
Lease (Land)	322032068.070	h2000957	5(b)	T	FY23	903	01/01/2023	136-1720	1720	gl3609	HAWAII PLANING MILL LTD.		\$7,631.00	\$7,631.00
Lease (Land)	3220320210000	h2000348	5(b)	T	FY23	903	01/01/2023	136-1720	1720	gl3611	HAWAII PLANING MILL, LTD.		\$8,079.90	\$8,079.90
Lease (Land)	3220320210000	h2000348	5(b)	T	FY23	903	01/07/2023	136-1720	1720	gl3611	HAWAII PLANING MILL, LTD.		\$8,079.90	\$8,079.90
Lease (Land)	3220490130000	h2000412	5(b)	T	FY23	903	01/01/2023	136-1720	1720	gl3619	MATTOS ELECTRIC, LLC		\$1,512.00	\$1,512.00
Lease (Land)	3220490130000	h2000412	5(b)	T	FY23	903	01/07/2023	136-1720	1720	gl3619	MATTOS ELECTRIC, LLC		\$1,512.00	\$1,512.00
Lease (Land)	3220490040000	h2000406	5(b)	T	FY23	903	01/07/2023	136-1720	1720	gl3620	CHIKA NAKANO REPAIR SHOP, INC.		\$2,760.00	\$2,760.00
Lease (Land)	3220490040000	h2000406	5(b)	T	FY23	903	01/01/2023	136-1720	1720	gl3620	CHIKA NAKANO REPAIR SHOP, INC.		\$2,760.00	\$2,760.00
Lease (Land)	3220490060000	h2000407	5(b)	T	FY23	903	01/02/2023	136-1720	1720	gl3621	CRESCENT CITY PROPERTIES, INC.		\$3,410.00	\$3,410.00
Lease (Land)	3220490060000	h2000407	5(b)	T	FY23	903	01/08/2023	136-1720	1720	gl3621	CRESCENT CITY PROPERTIES, INC.		\$3,410.00	\$3,410.00



DLNR-DOFAW-LD-SP

Lease (Land)	3220500950000	h2000435	5(b)	T	FY23	903	01/03/2023	136-1720	1720	gl3622	HIROSHI & NAOE MATSUBARA		\$1,310.00	\$1,310.00
Lease (Land)	3220500950000	h2000435	5(b)	T	FY23	903	01/09/2023	136-1720	1720	gl3622	HIROSHI & NAOE MATSUBARA		\$1,310.00	\$1,310.00
Lease (Land)	3210120260000	h2000124	5(b)	T	FY23	903	01/08/2023	030-1720	1720	gl3624	69 RAILROAD, LLC		\$12,738.44	\$12,738.44
Lease (Land)	3210120260000	h2000124	5(b)	T	FY23	903	01/02/2023	030-1720	1720	gl3624	69 RAILROAD, LLC		\$12,738.44	\$12,738.44
Lease (Land)	3220500980000	h2000438	5(b)	T	FY23	903	01/02/2023	136-1720	1720	gl3670	MACHIDA INC.		\$1,400.00	\$1,400.00
Lease (Land)	3220500980000	h2000438	5(b)	T	FY23	903	01/08/2023	136-1720	1720	gl3670	MACHIDA INC.		\$1,400.00	\$1,400.00
Lease (Land)	3220500150000	h2000421	5(b)	T	FY23	903	01/03/2023	136-1720	1720	gl3716	HAWAIIAN FRESH PRODUCTS, INC.		\$383.33	\$383.33
Lease (Land)	3220500150000	h2000421	5(b)	T	FY23	903	01/02/2023	136-1720	1720	gl3716	HAWAIIAN FRESH PRODUCTS, INC.		\$383.33	\$383.33
Lease (Land)	3220500150000	h2000421	5(b)	T	FY23	903	01/01/2023	136-1720	1720	gl3716	HAWAIIAN FRESH PRODUCTS, INC.		\$383.33	\$383.33
Lease (Land)	3220500150000	h2000421	5(b)	T	FY23	903	01/08/2023	136-1720	1720	gl3716	HAWAIIAN FRESH PRODUCTS, INC.		\$383.33	\$383.33
Lease (Land)	3220500150000	h2000421	5(b)	T	FY23	903	01/05/2023	136-1720	1720	gl3716	HAWAIIAN FRESH PRODUCTS, INC.		\$383.33	\$383.33
Lease (Land)	3220500150000	h2000421	5(b)	T	FY23	903	01/04/2023	136-1720	1720	gl3716	HAWAIIAN FRESH PRODUCTS, INC.		\$555.84	\$555.84
Lease (Land)	3220500150000	h2000421	5(b)	T	FY23	903	01/07/2023	136-1720	1720	gl3716	HAWAIIAN FRESH PRODUCTS, INC.		\$383.33	\$383.33
Lease (Land)	3220500150000	h2000421	5(b)	T	FY23	903	01/06/2023	136-1720	1720	gl3716	HAWAIIAN FRESH PRODUCTS, INC.		\$508.41	\$508.41
Lease (Land)	3220500150000	h2000421	5(b)	T	FY23	903	01/10/2023	136-1720	1720	gl3716	HAWAIIAN FRESH PRODUCTS, INC.		\$766.66	\$766.66
Lease (Land)	3220500150000	h2000421	5(b)	T	FY23	903	01/12/2023	136-1720	1720	gl3716	HAWAIIAN FRESH PRODUCTS, INC.		\$383.33	\$383.33
Lease (Land)	3240570230000	h2000792	5(b)	T	FY23	903	01/01/2023	030-1720	1720	gl3722	HAWAII PACIFIC BAPTIST CONVENTION		\$590.00	\$590.00
Lease (Land)	3240570230000	h2000792	5(b)	T	FY23	903	01/07/2023	030-1720	1720	gl3722	HAWAII PACIFIC BAPTIST CONVENTION		\$590.00	\$590.00
Lease (Land)	3240570230000	h2000792	5(b)	T	FY23	903	01/04/2023	030-1720	1720	gl3722	HAWAII PACIFIC BAPTIST CONVENTION		\$590.00	\$590.00
Lease (Land)	3240570230000	h2000792	5(b)	T	FY23	903	01/10/2023	030-1720	1720	gl3722	HAWAII PACIFIC BAPTIST CONVENTION		\$590.00	\$590.00
Lease (Land)	3220580140000	h2000484	5(b)	T	FY23	903	01/05/2023	136-1720	1720	gl3742	JH MOKU OLA, LLC		\$5,251.48	\$5,251.48
Lease (Land)	3220580140000	h2000484	5(b)	T	FY23	903	01/02/2023	136-1720	1720	gl3742	JH MOKU OLA, LLC		\$5,251.48	\$5,251.48
Lease (Land)	3220580140000	h2000484	5(b)	T	FY23	903	01/07/2023	136-1720	1720	gl3742	JH MOKU OLA, LLC		\$5,251.48	\$5,251.48
Lease (Land)	3220580140000	h2000484	5(b)	T	FY23	903	01/11/2023	136-1720	1720	gl3742	JH MOKU OLA, LLC		\$5,251.48	\$5,251.48
Lease (Land)	3220500760000	h2000424	5(b)	T	FY23	903	01/06/2023	136-1720	1720	gl3750	JIEYU SHEPARD		\$677.50	\$677.50

DLNR-DOFAW-LD-SP

Lease (Land)	3220500760000	h2000424	5(b)	T	FY23	903	01/03/2023	136-1720	1720	gl3750	JIEYU SHEPARD		\$677.50	\$677.50
Lease (Land)	3220500760000	h2000424	5(b)	T	FY23	903	01/09/2023	136-1720	1720	gl3750	JIEYU SHEPARD		\$677.50	\$677.50
Lease (Land)	3220500760000	h2000424	5(b)	T	FY23	903	01/12/2023	136-1720	1720	gl3750	JIEYU SHEPARD		\$677.50	\$677.50
Lease (Land)	3220500930000	h2000434	5(b)	T	FY23	903	01/02/2023	136-1720	1720	gl3875	ALTERNATIVE ENERGY MARKETING, INC.		\$1,330.00	\$1,330.00
Lease (Land)	3220500930000	h2000434	5(b)	T	FY23	903	01/05/2023	136-1720	1720	gl3875	ALTERNATIVE ENERGY MARKETING, INC.		\$1,330.00	\$1,330.00
Lease (Land)	3220500930000	h2000434	5(b)	T	FY23	903	01/07/2023	136-1720	1720	gl3875	ALTERNATIVE ENERGY MARKETING, INC.		\$1,330.00	\$1,330.00
Lease (Land)	3220500930000	h2000434	5(b)	T	FY23	903	01/10/2023	136-1720	1720	gl3875	ALTERNATIVE ENERGY MARKETING, INC.		\$1,330.00	\$1,330.00
Lease (Land)	322058020.021,022	h2000961	5(b)	T	FY23	903	01/01/2023	136-1720	1720	gl3925	HAWAII ELECTRIC LIGHT CO. INC.		\$6,742.25	\$6,742.25
Lease (Land)	322058020.021,022	h2000961	5(b)	T	FY23	903	01/04/2023	136-1720	1720	gl3925	HAWAII ELECTRIC LIGHT CO. INC.		\$6,742.25	\$6,742.25
Lease (Land)	322058020.021,022	h2000961	5(b)	T	FY23	903	01/07/2023	136-1720	1720	gl3925	HAWAII ELECTRIC LIGHT CO. INC.		\$6,742.25	\$6,742.25
Lease (Land)	322058020.021,022	h2000961	5(b)	T	FY23	903	01/11/2023	136-1720	1720	gl3925	HAWAII ELECTRIC LIGHT CO. INC.		\$6,742.25	\$6,742.25
Lease (Land)	3690050190000	h6000177	5(b)	T	FY23	903	01/09/2023	030-1720	1720	gl3933	ROMAN CATHOLIC CHURCH IN THE STATE OF HI		\$560.00	\$560.00
Lease (Land)	3690050190000	h6000177	5(b)	T	FY23	903	01/03/2023	030-1720	1720	gl3933	ROMAN CATHOLIC CHURCH IN THE STATE OF HI		\$560.00	\$560.00
Lease (Land)	3690050190000	h6000177	5(b)	T	FY23	903	01/09/2023	030-1720	1720	gl3933	ROMAN CATHOLIC CHURCH IN THE STATE OF HI		\$560.00	\$560.00
Lease (Land)	3690050190000	h6000177	5(b)	T	FY23	903	01/12/2023	030-1720	1720	gl3933	ROMAN CATHOLIC CHURCH IN THE STATE OF HI		\$560.00	\$560.00
Lease (Land)	3220370660000	h2000377	5(b)	T	FY23	903	01/10/2023	136-1720	1720	gl3935	ALAN R. NAGAKURA, TRUSTEE		\$1,920.00	\$1,920.00
Lease (Land)	3220370660000	h2000377	5(b)	T	FY23	903	01/11/2023	136-1720	1720	gl3935	ALAN R. NAGAKURA, TRUSTEE		\$3,840.00	\$3,840.00
Lease (Land)	3210030050000	h2000005	5(b)	T	FY23	903	01/01/2023	136-1720	1720	gl3961	HILO-HAWAIIAN ASSOCIATES, INC.		\$18,540.00	\$18,540.00
Lease (Land)	3210030050000	h2000005	5(b)	T	FY23	903	01/06/2023	136-1720	1720	gl3961	HILO-HAWAIIAN ASSOCIATES, INC.		\$18,540.00	\$18,540.00
Lease (Land)	3210030050000	h2000005	5(b)	T	FY23	903	01/03/2023	136-1720	1720	gl3961	HILO-HAWAIIAN ASSOCIATES, INC.		\$5,617.90	\$5,617.90
Lease (Land)	3210030050000	h2000005	5(b)	T	FY23	903	01/11/2023	136-1720	1720	gl3961	HILO-HAWAIIAN ASSOCIATES, INC.		\$28,235.35	\$28,235.35
Lease (Land)	322058029.030	h2000962	5(b)	T	FY23	903	01/07/2023	136-1720	1720	gl3999	MS AUTO, INC.		\$1,940.00	\$1,940.00
Lease (Land)	322058029.030	h2000962	5(b)	T	FY23	903	01/04/2023	136-1720	1720	gl3999	MS AUTO, INC.		\$1,940.00	\$1,940.00
Lease (Land)	322058029.030	h2000962	5(b)	T	FY23	903	01/10/2023	136-1720	1720	gl3999	MS AUTO, INC.		\$1,940.00	\$1,940.00

DLNR-DOFAW-LD-SP

Lease (Land)	322058029.030	h2000962	5(b)	T	FY23	903	01/01/2023	136-1720	1720	gl3999	MS AUTO, INC.		\$1,940.00	\$1,940.00
Term Easement	3640010600000	h6000061	5(b)	T	FY23	903	01/02/2023	030-1720	1720	gl4105	GREGG ROBERT GRUWELL		\$19.80	\$19.80
Lease (Land)	3390020120000	h3000153	5(b)	T	FY23	903	01/02/2023	030-1720	1720	gl4130	INSITE TOWERS DEVELOPMENT, LLC, ATTN: LAND MANAGEMEN T		\$160.74	\$160.74
Lease (Land)	3390020120000	h3000153	5(b)	T	FY23	903	01/07/2023	030-1720	1720	gl4130	INSITE TOWERS DEVELOPMENT, LLC, ATTN: LAND MANAGEMEN T		\$165.56	\$165.56
Lease (Land)	3390020120000	h3000153	5(b)	T	FY23	903	01/03/2023	030-1720	1720	gl4130	INSITE TOWERS DEVELOPMENT, LLC, ATTN: LAND MANAGEMEN T		\$160.74	\$160.74
Lease (Land)	3390020120000	h3000153	5(b)	T	FY23	903	01/01/2023	030-1720	1720	gl4130	INSITE TOWERS DEVELOPMENT, LLC, ATTN: LAND MANAGEMEN T		\$160.74	\$160.74
Lease (Land)	3390020120000	h3000153	5(b)	T	FY23	903	01/04/2023	030-1720	1720	gl4130	INSITE TOWERS DEVELOPMENT, LLC, ATTN: LAND MANAGEMEN T		\$165.56	\$165.56
Lease (Land)	3390020120000	h3000153	5(b)	T	FY23	903	01/12/2023	030-1720	1720	gl4130	INSITE TOWERS DEVELOPMENT, LLC, ATTN: LAND MANAGEMEN T		\$165.56	\$165.56
Lease (Land)	3390020120000	h3000153	5(b)	T	FY23	903	01/05/2023	030-1720	1720	gl4130	INSITE TOWERS DEVELOPMENT, LLC, ATTN: LAND MANAGEMEN T		\$165.56	\$165.56
Lease (Land)	3390020120000	h3000153	5(b)	T	FY23	903	01/08/2023	030-1720	1720	gl4130	INSITE TOWERS DEVELOPMENT, LLC, ATTN: LAND MANAGEMEN T		\$165.56	\$165.56
Lease (Land)	3390020120000	h3000153	5(b)	T	FY23	903	01/06/2023	030-1720	1720	gl4130	INSITE TOWERS DEVELOPMENT, LLC, ATTN: LAND MANAGEMEN T		\$4,365.56	\$4,365.56
Lease (Land)	3390020120000	h3000153	5(b)	T	FY23	903	01/10/2023	030-1720	1720	gl4130	INSITE TOWERS DEVELOPMENT, LLC, ATTN: LAND MANAGEMEN T		\$165.56	\$165.56
Lease (Land)	3390020120000	h3000153	5(b)	T	FY23	903	01/09/2023	030-1720	1720	gl4130	INSITE TOWERS DEVELOPMENT, LLC, ATTN: LAND MANAGEMEN T		\$165.56	\$165.56

DLNR-DOFAW-LD-SP

Lease (Land)	3390020120000	h3000153	5(b)	T	FY23	903	01/11/2023	030-1720	1720	gl4130	INSITE TOWERS DEVELOPMENT, LLC, ATTN: LAND MANAGEMENT	\$165.56	\$165.56
Lease (Land)	3220580330000	h2000501	5(b)	T	FY23	903	01/01/2023	136-1720	1720	gl4201	STEPHEN HAROLD FRANK TRUSTEE	\$898.94	\$898.94
Lease (Land)	3220580330000	h2000501	5(b)	T	FY23	903	01/10/2023	136-1720	1720	gl4201	STEPHEN HAROLD FRANK TRUSTEE	\$1,797.88	\$1,797.88
Lease (Land)	3220580330000	h2000501	5(b)	T	FY23	903	01/06/2023	136-1720	1720	gl4201	STEPHEN HAROLD FRANK TRUSTEE	\$898.94	\$898.94
Lease (Water)	363001002.004.006	h5000133	5(b)	T	FY23	903	01/04/2023	038-1723	1723	gl4203	PARKER RANCH, INC.	\$20.83	\$20.83
Lease (Water)	363001002.004.006	h5000133	5(b)	T	FY23	903	01/06/2023	038-1723	1723	gl4203	PARKER RANCH, INC.	\$51.17	\$51.17
Term Easement	3220200160000	h2000327	5(b)	T	FY23	903	01/03/2023	030-1724	1724	gl4206	1055 KINOLE, LLC	\$31.20	\$31.20
Lease (Land)	3220580250000	h2000493	5(b)	T	FY23	903	01/03/2023	136-1720	1720	gl4283	KAPALAMA COMMERCIAL CENTER	\$980.40	\$980.40
Lease (Land)	3220580250000	h2000493	5(b)	T	FY23	903	01/06/2023	136-1720	1720	gl4283	KAPALAMA COMMERCIAL CENTER	\$980.60	\$980.60
Lease (Land)	3220580250000	h2000493	5(b)	T	FY23	903	01/09/2023	136-1720	1720	gl4283	KAPALAMA COMMERCIAL CENTER	\$980.40	\$980.40
Lease (Land)	3220370810000	h2000378	5(b)	T	FY23	903	01/03/2023	136-1720	1720	gl4284	KAPALAMA COMMERCIAL CENTER	\$1,674.00	\$1,674.00
Lease (Land)	3220370810000	h2000378	5(b)	T	FY23	903	01/06/2023	136-1720	1720	gl4284	KAPALAMA COMMERCIAL CENTER	\$1,674.00	\$1,674.00
Lease (Land)	3220370810000	h2000378	5(b)	T	FY23	903	01/09/2023	136-1720	1720	gl4284	KAPALAMA COMMERCIAL CENTER	\$1,674.00	\$1,674.00
Lease (Land)	322058035.040	h2000965	5(b)	T	FY23	903	01/05/2023	136-1720	1720	gl4300	WILLIAM A. MILLER	\$5,689.00	\$5,689.00
Lease (Land)	322058035.040	h2000965	5(b)	T	FY23	903	01/11/2023	136-1720	1720	gl4300	WILLIAM A. MILLER	\$5,689.00	\$5,689.00
Lease (Land)	3220370890000	h2000380	5(b)	T	FY23	903	01/10/2023	136-1720	1720	gl4302	YAMADA TRANSFER, INC.	\$16,634.00	\$16,634.00
Lease (Land)	3220370890000	h2000380	5(b)	T	FY23	903	01/04/2023	136-1720	1720	gl4302	YAMADA TRANSFER, INC.	\$16,634.00	\$16,634.00
Lease (Land)	3220580150000	h2000485	5(b)	T	FY23	903	01/08/2023	136-1720	1720	gl4303	DAVID DE LUZ	\$1,360.50	\$1,360.50
Lease (Land)	3220580150000	h2000485	5(b)	T	FY23	903	01/03/2023	136-1720	1720	gl4303	DAVID DE LUZ	\$1,360.50	\$1,360.50
Lease (Land)	3220580150000	h2000485	5(b)	T	FY23	903	01/11/2023	136-1720	1720	gl4303	DAVID DE LUZ	\$1,360.50	\$1,360.50
Lease (Land)	3220580150000	h2000485	5(b)	T	FY23	903	01/05/2023	136-1720	1720	gl4303	DAVID DE LUZ	\$1,360.50	\$1,360.50
Lease (Land)	3220580030000	h2000481	5(b)	T	FY23	903	01/06/2023	136-1720	1720	gl4307	CQ PACIFIC LLC	\$639.50	\$639.50
Lease (Land)	3220580030000	h2000481	5(b)	T	FY23	903	01/03/2023	136-1720	1720	gl4307	CQ PACIFIC LLC	\$639.50	\$639.50
Lease (Land)	3220580030000	h2000481	5(b)	T	FY23	903	01/09/2023	136-1720	1720	gl4307	CQ PACIFIC LLC	\$639.50	\$639.50
Lease (Land)	3220580030000	h2000481	5(b)	T	FY23	903	01/12/2023	136-1720	1720	gl4307	CQ PACIFIC LLC	\$639.50	\$639.50
Lease (Land)	3220580020000	h2000480	5(b)	T	FY23	903	01/03/2023	136-1720	1720	gl4308	KAR PROPERTY, LLC	\$399.33	\$399.33
Lease (Land)	3220580020000	h2000480	5(b)	T	FY23	903	01/01/2023	136-1720	1720	gl4308	KAR PROPERTY, LLC	\$399.33	\$399.33
Lease (Land)	3220580020000	h2000480	5(b)	T	FY23	903	01/12/2023	136-1720	1720	gl4308	KAR PROPERTY, LLC	\$399.33	\$399.33
Lease (Land)	3220580020000	h2000480	5(b)	T	FY23	903	01/02/2023	136-1720	1720	gl4308	KAR PROPERTY, LLC	\$399.33	\$399.33
Lease (Land)	3220580020000	h2000480	5(b)	T	FY23	903	01/05/2023	136-1720	1720	gl4308	KAR PROPERTY, LLC	\$399.33	\$399.33

DLNR-DOFAW-LD-SP

Lease (Land)	3220580020000	h2000480	5(b)	T	FY23	903	01/08/2023	136-1720	1720	gl4308	KAR PROPERTY, LLC		\$798.66	\$798.66
Lease (Land)	3220580020000	h2000480	5(b)	T	FY23	903	01/07/2023	136-1720	1720	gl4308	KAR PROPERTY, LLC		\$788.60	\$788.60
Lease (Land)	3220580020000	h2000480	5(b)	T	FY23	903	01/04/2023	136-1720	1720	gl4308	KAR PROPERTY, LLC		\$409.39	\$409.39
Lease (Land)	3220580020000	h2000480	5(b)	T	FY23	903	01/10/2023	136-1720	1720	gl4308	KAR PROPERTY, LLC		\$399.33	\$399.33
Lease (Land)	3220580020000	h2000480	5(b)	T	FY23	903	01/11/2023	136-1720	1720	gl4308	KAR PROPERTY, LLC		\$399.33	\$399.33
Lease (Land)	3220580320000	h2000500	5(b)	T	FY23	903	01/02/2023	136-1720	1720	gl4309	WESTERN PACIFIC INVESTMENT S		\$1,026.00	\$1,026.00
Lease (Land)	3220580320000	h2000500	5(b)	T	FY23	903	01/05/2023	136-1720	1720	gl4309	WESTERN PACIFIC INVESTMENT S		\$1,026.00	\$1,026.00
Lease (Land)	3220580320000	h2000500	5(b)	T	FY23	903	01/08/2023	136-1720	1720	gl4309	WESTERN PACIFIC INVESTMENT S		\$1,026.00	\$1,026.00
Lease (Land)	3220580320000	h2000500	5(b)	T	FY23	903	01/12/2023	136-1720	1720	gl4309	WESTERN PACIFIC INVESTMENT S		\$1,026.00	\$1,026.00
Lease (Land)	3220580310000	h2000499	5(b)	T	FY23	903	01/05/2023	136-1720	1720	gl4310	ALUMSIDE PRODUCTS, INC.		\$1,026.00	\$1,026.00
Lease (Land)	3220580310000	h2000499	5(b)	T	FY23	903	01/08/2023	136-1720	1720	gl4310	ALUMSIDE PRODUCTS, INC.		\$1,026.00	\$1,026.00
Lease (Land)	3220580310000	h2000499	5(b)	T	FY23	903	01/02/2023	136-1720	1720	gl4310	ALUMSIDE PRODUCTS, INC.		\$1,026.00	\$1,026.00
Lease (Land)	3220580310000	h2000499	5(b)	T	FY23	903	01/11/2023	136-1720	1720	gl4310	ALUMSIDE PRODUCTS, INC.		\$1,026.00	\$1,026.00
Lease (Land)	3220580260000	h2000494	5(b)	T	FY23	903	01/02/2023	136-1720	1720	gl4312	GARY J. & KAREN RUBIO		\$1,620.00	\$1,620.00
Lease (Land)	3220580260000	h2000494	5(b)	T	FY23	903	01/04/2023	136-1720	1720	gl4312	GARY J. & KAREN RUBIO		\$90.50	\$90.50
Lease (Land)	3220580260000	h2000494	5(b)	T	FY23	903	01/09/2023	136-1720	1720	gl4312	GARY J. & KAREN RUBIO		\$1,529.50	\$1,529.50
Lease (Land)	3220580240000	h2000492	5(b)	T	FY23	903	01/08/2023	136-1720	1720	gl4313	SCOTT T. NAKAHARA		\$583.01	\$583.01
Lease (Land)	3220580240000	h2000492	5(b)	T	FY23	903	01/11/2023	136-1720	1720	gl4313	SCOTT T. NAKAHARA		\$599.00	\$599.00
Lease (Land)	3220580240000	h2000492	5(b)	T	FY23	903	01/05/2023	136-1720	1720	gl4313	SCOTT T. NAKAHARA		\$599.00	\$599.00
Lease (Land)	3220580240000	h2000492	5(b)	T	FY23	903	01/02/2023	136-1720	1720	gl4313	SCOTT T. NAKAHARA		\$599.00	\$599.00
Lease (Land)	3220580240000	h2000492	5(b)	T	FY23	903	01/04/2023	136-1720	1720	gl4313	SCOTT T. NAKAHARA		\$15.99	\$15.99
Lease (Land)	3220580230000	h2000491	5(b)	T	FY23	903	01/05/2023	136-1720	1720	gl4314	SCOTT T. NAKAHARA		\$629.50	\$629.50
Lease (Land)	3220580230000	h2000491	5(b)	T	FY23	903	01/08/2023	136-1720	1720	gl4314	SCOTT T. NAKAHARA		\$613.20	\$613.20
Lease (Land)	3220580230000	h2000491	5(b)	T	FY23	903	01/02/2023	136-1720	1720	gl4314	SCOTT T. NAKAHARA		\$629.50	\$629.50
Lease (Land)	3220580230000	h2000491	5(b)	T	FY23	903	01/04/2023	136-1720	1720	gl4314	SCOTT T. NAKAHARA		\$16.30	\$16.30
Lease (Land)	3220580230000	h2000491	5(b)	T	FY23	903	01/11/2023	136-1720	1720	gl4314	SCOTT T. NAKAHARA		\$629.50	\$629.50
Lease (Land)	3210100330000	h2000112	5(b)	T	FY23	903	01/04/2023	136-1720	1720	gl4323	KALANIANAO LE REAL ESTATE INVESTMENT S LLC		\$12,600.00	\$12,600.00
Lease (Land)	3210100330000	h2000112	5(b)	T	FY23	903	01/10/2023	136-1720	1720	gl4323	KALANIANAO LE REAL ESTATE INVESTMENT S LLC		\$12,600.00	\$12,600.00
Lease (Land)	3220371220000	h2000387	5(b)	T	FY23	903	01/03/2023	136-1720	1720	gl4330	MICHAEL T. NAKASHIMA		\$940.00	\$940.00
Lease (Land)	3220371220000	h2000387	5(b)	T	FY23	903	01/01/2023	136-1720	1720	gl4330	MICHAEL T. NAKASHIMA		\$940.00	\$940.00

DLNR-DOFAW-LD-SP

Lease (Land)	3220371220000	h2000387	5(b)	T	FY23	903	01/07/2023	136-1720	1720	gl4330	MICHAEL T. NAKASHIMA		\$940.00	\$940.00
Lease (Land)	3220371220000	h2000387	5(b)	T	FY23	903	01/10/2023	136-1720	1720	gl4330	MICHAEL T. NAKASHIMA		\$940.00	\$940.00
Lease (Land)	3220371440000	h2000389	5(b)	T	FY23	903	01/03/2023	136-1720	1720	gl4331	J.W. MCCULLY, TRUSTEE		\$736.25	\$736.25
Lease (Land)	3220371440000	h2000389	5(b)	T	FY23	903	01/06/2023	136-1720	1720	gl4331	J.W. MCCULLY, TRUSTEE		\$736.25	\$736.25
Lease (Land)	3220371440000	h2000389	5(b)	T	FY23	903	01/09/2023	136-1720	1720	gl4331	J.W. MCCULLY, TRUSTEE		\$736.25	\$736.25
Lease (Land)	3220371440000	h2000389	5(b)	T	FY23	903	01/06/2023	136-1720	1720	gl4332	J.W. MCCULLY, TRUSTEE		\$792.50	\$792.50
Lease (Land)	3220371440000	h2000389	5(b)	T	FY23	903	01/03/2023	136-1720	1720	gl4332	J.W. MCCULLY, TRUSTEE		\$792.50	\$792.50
Lease (Land)	3220371440000	h2000389	5(b)	T	FY23	903	01/09/2023	136-1720	1720	gl4332	J.W. MCCULLY, TRUSTEE		\$792.50	\$792.50
Lease (Land)	3220370560000	h2000375	5(b)	T	FY23	903	01/01/2023	136-1720	1720	gl4333	KAWIKA OHANA, LLC		\$2,460.00	\$2,460.00
Lease (Land)	3220370560000	h2000375	5(b)	T	FY23	903	01/06/2023	136-1720	1720	gl4333	KAWIKA OHANA, LLC		\$2,460.00	\$2,460.00
Lease (Land)	3220370560000	h2000375	5(b)	T	FY23	903	01/12/2023	136-1720	1720	gl4333	KAWIKA OHANA, LLC		\$2,460.00	\$2,460.00
Lease (Land)	3230270250000	h2000580	5(b)	T	FY23	903	01/01/2023	030-1720	1720	gl4344	KAISER FOUNDATION HEALTH PLAN		\$2,530.00	\$2,530.00
Lease (Land)	3230270250000	h2000580	5(b)	T	FY23	903	01/06/2023	030-1720	1720	gl4344	KAISER FOUNDATION HEALTH PLAN		\$2,530.00	\$2,530.00
Lease (Land)	3230270250000	h2000580	5(b)	T	FY23	903	01/12/2023	030-1720	1720	gl4344	KAISER FOUNDATION HEALTH PLAN		\$2,530.00	\$2,530.00
Lease (Land)	3220370880000	h2000379	5(b)	T	FY23	903	01/03/2023	136-1720	1720	gl4359	MICHAEL NAKASHIMA	\$231.00	\$231.00	
Lease (Land)	3220370880000	h2000379	5(b)	T	FY23	903	01/01/2023	136-1720	1720	gl4359	MICHAEL NAKASHIMA	\$714.00	\$714.00	
Lease (Land)	3220370880000	h2000379	5(b)	T	FY23	903	01/11/2023	136-1720	1720	gl4359	MICHAEL NAKASHIMA	\$945.00	\$945.00	
Lease (Land)	3220370880000	h2000379	5(b)	T	FY23	903	01/05/2023	136-1720	1720	gl4359	MICHAEL NAKASHIMA	\$945.00	\$945.00	
Lease (Land)	3220370880000	h2000379	5(b)	T	FY23	903	01/07/2023	136-1720	1720	gl4359	MICHAEL NAKASHIMA	\$945.00	\$945.00	
Lease (Land)	3220580150000	h2000485	5(b)	T	FY23	903	01/03/2023	136-1720	1720	gl4379	DAVID DE LUZ	\$1,793.50	\$1,793.50	
Lease (Land)	3220580150000	h2000485	5(b)	T	FY23	903	01/11/2023	136-1720	1720	gl4379	DAVID DE LUZ	\$1,793.50	\$1,793.50	
Lease (Land)	3220580150000	h2000485	5(b)	T	FY23	903	01/05/2023	136-1720	1720	gl4379	DAVID DE LUZ	\$1,793.50	\$1,793.50	
Lease (Land)	3220580150000	h2000485	5(b)	T	FY23	903	01/08/2023	136-1720	1720	gl4379	DAVID DE LUZ	\$1,793.50	\$1,793.50	
Lease (Land)	3220580010000	h2000479	5(b)	T	FY23	903	01/02/2023	136-1720	1720	gl4443	I. KITAGAWA AND COMPANY, LIMITED	\$2,645.00	\$2,645.00	
Lease (Land)	3220580010000	h2000479	5(b)	T	FY23	903	01/05/2023	136-1720	1720	gl4443	I. KITAGAWA AND COMPANY, LIMITED	\$2,645.00	\$2,645.00	
Lease (Land)	3220580010000	h2000479	5(b)	T	FY23	903	01/11/2023	136-1720	1720	gl4443	I. KITAGAWA AND COMPANY, LIMITED	\$2,645.00	\$2,645.00	
Lease (Land)	3220580010000	h2000479	5(b)	T	FY23	903	01/08/2023	136-1720	1720	gl4443	I. KITAGAWA AND COMPANY, LIMITED	\$2,645.00	\$2,645.00	
Lease (Land)	3240490030000	h2000743	5(b)	T	FY23	903	01/08/2023	030-1720	1720	gl4450	SAMUEL JUICHI LONG	\$452.50	\$452.50	
Lease (Land)	3240490030000	h2000743	5(b)	T	FY23	903	01/02/2023	030-1720	1720	gl4450	SAMUEL JUICHI LONG	\$452.50	\$452.50	
Lease (Land)	3220560180000	h2000444	5(b)	T	FY23	903	01/11/2023	030-1720	1720	gl4459	PAUL BALBERDE	\$252.00	\$252.00	
Lease (Land)	3220560180000	h2000444	5(b)	T	FY23	903	01/05/2023	030-1720	1720	gl4459	PAUL BALBERDE	\$252.00	\$252.00	
Lease (Land)	3220560180000	h2000444	5(b)	T	FY23	903	01/10/2023	030-1720	1720	gl4459	PAUL BALBERDE	\$252.00	\$252.00	
Lease (Land)	3650010060000	h6000085	5(b)	T	FY23	903	01/05/2023	030-1720	1720	gl4464	PARKER RANCH, INC.	\$82.50	\$82.50	

DLNR-DOFAW-LD-SP

Lease (Land)	3650010060000	h6000085	5(b)	T	FY23	903	01/11/2023	030-1720	1720	gl4464	PARKER RANCH, INC.		\$82.50	\$82.50
Lease (Land)	3650010060000	h6000085	5(b)	T	FY23	903	01/02/2023	030-1720	1720	gl4464	PARKER RANCH, INC.		\$82.50	\$82.50
Lease (Land)	3650010060000	h6000085	5(b)	T	FY23	903	01/08/2023	030-1720	1720	gl4464	PARKER RANCH, INC.		\$82.50	\$82.50
Lease (Land)	3650010200000	h6000086	5(b)	T	FY23	903	01/05/2023	030-1720	1720	gl4465	PARKER RANCH, INC.		\$257.00	\$257.00
Lease (Land)	3650010200000	h6000086	5(b)	T	FY23	903	01/11/2023	030-1720	1720	gl4465	PARKER RANCH, INC.		\$257.00	\$257.00
Lease (Land)	3650010200000	h6000086	5(b)	T	FY23	903	01/02/2023	030-1720	1720	gl4465	PARKER RANCH, INC.		\$257.00	\$257.00
Lease (Land)	3650010200000	h6000086	5(b)	T	FY23	903	01/08/2023	030-1720	1720	gl4465	PARKER RANCH, INC.		\$257.00	\$257.00
Lease (Land)	3420080020000	h4000042	5(b)	T	FY23	903	01/05/2023	030-1720	1720	gl4472	ERNEST DE LUZ RANCH, LLC		\$672.00	\$672.00
Lease (Land)	3420080020000	h4000042	5(b)	T	FY23	903	01/11/2023	030-1720	1720	gl4472	ERNEST DE LUZ RANCH, LLC		\$672.00	\$672.00
Lease (Land)	3420080020000	h4000042	5(b)	T	FY23	903	01/02/2023	030-1720	1720	gl4472	ERNEST DE LUZ RANCH, LLC		\$672.00	\$672.00
Lease (Land)	3420080020000	h4000042	5(b)	T	FY23	903	01/04/2023	030-1720	1720	gl4472	ERNEST DE LUZ RANCH, LLC		\$16.72	\$16.72
Lease (Land)	3420080020000	h4000042	5(b)	T	FY23	903	01/09/2023	030-1720	1720	gl4472	ERNEST DE LUZ RANCH, LLC		\$655.28	\$655.28
Lease (Land)	3410060070000	h4000023	5(b)	T	FY23	903	01/02/2023	030-1720	1720	gl4473	ERNEST DE LUZ RANCH, LLC		\$548.50	\$548.50
Lease (Land)	3410060070000	h4000023	5(b)	T	FY23	903	01/05/2023	030-1720	1720	gl4473	ERNEST DE LUZ RANCH, LLC		\$548.50	\$548.50
Lease (Land)	3410060070000	h4000023	5(b)	T	FY23	903	01/04/2023	030-1720	1720	gl4473	ERNEST DE LUZ RANCH, LLC		\$13.95	\$13.95
Lease (Land)	3410060070000	h4000023	5(b)	T	FY23	903	01/09/2023	030-1720	1720	gl4473	ERNEST DE LUZ RANCH, LLC		\$534.55	\$534.55
Lease (Land)	3410060070000	h4000023	5(b)	T	FY23	903	01/11/2023	030-1720	1720	gl4473	ERNEST DE LUZ RANCH, LLC		\$548.50	\$548.50
Lease (Land)	362001003.015	h6000187	5(b)	T	FY23	903	01/04/2023	030-1720	1720	gl4474	PARKER RANCH, INC.		\$910.00	\$910.00
Lease (Land)	362001003.015	h6000187	5(b)	T	FY23	903	01/07/2023	030-1720	1720	gl4474	PARKER RANCH, INC.		\$910.00	\$910.00
Lease (Land)	362001003.015	h6000187	5(b)	T	FY23	903	01/11/2023	030-1720	1720	gl4474	PARKER RANCH, INC.		\$910.00	\$910.00
Lease (Land)	362001003.015	h6000187	5(b)	T	FY23	903	01/01/2023	030-1720	1720	gl4474	PARKER RANCH, INC.		\$910.00	\$910.00
Lease (Land)	344014002.003.011	h4000289	5(b)	T	FY23	903	01/05/2023	030-1720	1720	gl4475	K,K. RANCH INC.		\$1,289.50	\$1,289.50
Lease (Land)	344014002.003.011	h4000289	5(b)	T	FY23	903	01/02/2023	030-1720	1720	gl4475	K,K. RANCH INC.		\$1,289.50	\$1,289.50
Lease (Land)	344014002.003.011	h4000289	5(b)	T	FY23	903	01/08/2023	030-1720	1720	gl4475	K,K. RANCH INC.		\$1,243.94	\$1,243.94
Lease (Land)	344014002.003.011	h4000289	5(b)	T	FY23	903	01/11/2023	030-1720	1720	gl4475	K,K. RANCH INC.		\$1,289.50	\$1,289.50
Lease (Land)	344014002.003.011	h4000289	5(b)	T	FY23	903	01/04/2023	030-1720	1720	gl4475	K,K. RANCH INC.		\$45.56	\$45.56
Lease (Land)	3260180010000	h2000890	5(b)	T	FY23	903	01/02/2023	030-1720	1720	gl4476	FREDDY NOBRIGA ENTERPRISE S. INC.		\$981.50	\$981.50
Lease (Land)	3260180010000	h2000890	5(b)	T	FY23	903	01/05/2023	030-1720	1720	gl4476	FREDDY NOBRIGA ENTERPRISE S. INC.		\$981.50	\$981.50
Lease (Land)	3260180010000	h2000890	5(b)	T	FY23	903	01/08/2023	030-1720	1720	gl4476	FREDDY NOBRIGA ENTERPRISE S. INC.		\$961.68	\$961.68
Lease (Land)	3260180010000	h2000890	5(b)	T	FY23	903	01/04/2023	030-1720	1720	gl4476	FREDDY NOBRIGA ENTERPRISE S. INC.		\$19.82	\$19.82
Lease (Land)	3260180010000	h2000890	5(b)	T	FY23	903	01/11/2023	030-1720	1720	gl4476	FREDDY NOBRIGA ENTERPRISE S. INC.		\$981.50	\$981.50
Lease (Land)	3430100080000	h4000084	5(b)	T	FY23	903	01/05/2023	030-1720	1720	gl4477	S C RANCH CO. INC.		\$2,198.00	\$2,198.00
Lease (Land)	3430100080000	h4000084	5(b)	T	FY23	903	01/02/2023	030-1720	1720	gl4477	S C RANCH CO. INC.		\$2,198.00	\$2,198.00

DLNR-DOFAW-LD-SP

Lease (Land)	3430100080000	h4000084	5(b)	T	FY23	903	01/08/2023	030-1720	1720	gl4477	S C RANCH CO. INC.		\$2,134.04	\$2,134.04
Lease (Land)	3430100080000	h4000084	5(b)	T	FY23	903	01/04/2023	030-1720	1720	gl4477	S C RANCH CO. INC.		\$63.96	\$63.96
Lease (Land)	3430100080000	h4000084	5(b)	T	FY23	903	01/11/2023	030-1720	1720	gl4477	S C RANCH CO. INC.		\$2,198.00	\$2,198.00
Lease (Land)	3430100020000	h4000082	5(b)	T	FY23	903	01/04/2023	030-1720	1720	gl4478	BOTELHO HAWAII ENTERPRISE S		\$1,110.85	\$1,110.85
Lease (Land)	3430100020000	h4000082	5(b)	T	FY23	903	01/08/2023	030-1720	1720	gl4478	BOTELHO HAWAII ENTERPRISE S		\$883.33	\$883.33
Lease (Land)	3430100020000	h4000082	5(b)	T	FY23	903	01/03/2023	030-1720	1720	gl4478	BOTELHO HAWAII ENTERPRISE S		\$1,766.67	\$1,766.67
Lease (Land)	3430100020000	h4000082	5(b)	T	FY23	903	01/01/2023	030-1720	1720	gl4478	BOTELHO HAWAII ENTERPRISE S		\$883.33	\$883.33
Lease (Land)	3430100020000	h4000082	5(b)	T	FY23	903	01/06/2023	030-1720	1720	gl4478	BOTELHO HAWAII ENTERPRISE S		\$1,539.15	\$1,539.15
Lease (Land)	3430100020000	h4000082	5(b)	T	FY23	903	01/07/2023	030-1720	1720	gl4478	BOTELHO HAWAII ENTERPRISE S		\$883.33	\$883.33
Lease (Land)	3430100020000	h4000082	5(b)	T	FY23	903	01/09/2023	030-1720	1720	gl4478	BOTELHO HAWAII ENTERPRISE S		\$0.00	\$0.00
Lease (Land)	3430100020000	h4000082	5(b)	T	FY23	903	01/10/2023	030-1720	1720	gl4478	BOTELHO HAWAII ENTERPRISE S		\$883.33	\$883.33
Lease (Land)	3430100020000	h4000082	5(b)	T	FY23	903	01/11/2023	030-1720	1720	gl4478	BOTELHO HAWAII ENTERPRISE S		\$1,766.67	\$1,766.67
Lease (Land)	3240560020000	h2000784	5(b)	T	FY23	903	01/06/2023	030-1720	1720	gl4601	THE ARC OF HILO MENTAL HEALTH KOKUA		\$0.20	\$0.20
Lease (Land)	3250040020000	h2000816	5(b)	T	FY23	903	01/01/2023	030-1720	1720	gl4604			\$0.20	\$0.20
Lease (Land)	3450010180000	h4000148	5(b)	T	FY23	903	01/12/2023	030-1720	1720	gl4608	BRANTLEY CENTER, INC.		\$0.20	\$0.20
Lease (Land)	3380010100000	h3000137	5(b)	T	FY23	903	01/02/2023	030-1720	1720	gl4614	INSITE TOWERS DEVELOPMENT, LLC, ATTN: LAND MANAGEMENT		\$252.67	\$252.67
Lease (Land)	3380010100000	h3000137	5(b)	T	FY23	903	01/01/2023	030-1720	1720	gl4614	INSITE TOWERS DEVELOPMENT, LLC, ATTN: LAND MANAGEMENT		\$252.67	\$252.67
Lease (Land)	3380010100000	h3000137	5(b)	T	FY23	903	01/08/2023	030-1720	1720	gl4614	INSITE TOWERS DEVELOPMENT, LLC, ATTN: LAND MANAGEMENT		\$252.67	\$252.67
Lease (Land)	3380010100000	h3000137	5(b)	T	FY23	903	01/03/2023	030-1720	1720	gl4614	INSITE TOWERS DEVELOPMENT, LLC, ATTN: LAND MANAGEMENT		\$252.67	\$252.67
Lease (Land)	3380010100000	h3000137	5(b)	T	FY23	903	01/04/2023	030-1720	1720	gl4614	INSITE TOWERS DEVELOPMENT, LLC, ATTN: LAND MANAGEMENT		\$252.67	\$252.67



DLNR-DOFAW-LD-SP

Lease (Land)	3380010100000	h3000137	5(b)	T	FY23	903	01/05/2023	030-1720	1720	gl4614	INSITE TOWERS DEVELOPMENT, LLC, ATTN: LAND MANAGEMENT		\$732.67	\$732.67
Lease (Land)	3380010100000	h3000137	5(b)	T	FY23	903	01/06/2023	030-1720	1720	gl4614	INSITE TOWERS DEVELOPMENT, LLC, ATTN: LAND MANAGEMENT		\$435.08	\$435.08
Lease (Land)	3380010100000	h3000137	5(b)	T	FY23	903	01/07/2023	030-1720	1720	gl4614	INSITE TOWERS DEVELOPMENT, LLC, ATTN: LAND MANAGEMENT		\$252.67	\$252.67
Lease (Land)	3380010100000	h3000137	5(b)	T	FY23	903	01/09/2023	030-1720	1720	gl4614	INSITE TOWERS DEVELOPMENT, LLC, ATTN: LAND MANAGEMENT		\$252.67	\$252.67
Lease (Land)	3380010100000	h3000137	5(b)	T	FY23	903	01/10/2023	030-1720	1720	gl4614	INSITE TOWERS DEVELOPMENT, LLC, ATTN: LAND MANAGEMENT		\$252.67	\$252.67
Lease (Land)	3380010100000	h3000137	5(b)	T	FY23	903	01/11/2023	030-1720	1720	gl4614	INSITE TOWERS DEVELOPMENT, LLC, ATTN: LAND MANAGEMENT		\$252.67	\$252.67
Lease (Land)	3380010100000	h3000137	5(b)	T	FY23	903	01/12/2023	030-1720	1720	gl4614	INSITE TOWERS DEVELOPMENT, LLC, ATTN: LAND MANAGEMENT		\$262.77	\$262.77
Lease (Land)	3210120250000	h2000123	5(b)	T	FY23	903	01/07/2023	136-1720	1720	gl4662	MEADOW GOLD DAIRIES HAWAII, LLC & ARS HOLDING, LLC		\$5,787.44	\$5,787.44
Lease (Land)	3210120250000	h2000123	5(b)	T	FY23	903	01/02/2023	136-1720	1720	gl4662	MEADOW GOLD DAIRIES HAWAII, LLC & ARS HOLDING, LLC		\$5,856.00	\$5,856.00
Lease (Land)	3210120250000	h2000123	5(b)	T	FY23	903	01/04/2023	136-1720	1720	gl4662	MEADOW GOLD DAIRIES HAWAII, LLC & ARS HOLDING, LLC		\$68.56	\$68.56
Lease (Land)	3220370940000	h2000383	5(b)	T	FY23	903	01/02/2023	136-1720	1720	gl4663	YAMADA TRANSFER		\$3,800.00	\$3,800.00
Lease (Land)	3220370940000	h2000383	5(b)	T	FY23	903	01/07/2023	136-1720	1720	gl4663	YAMADA TRANSFER		\$3,800.00	\$3,800.00
Lease (Land)	3220370970000	h2000385	5(b)	T	FY23	903	01/07/2023	136-1720	1720	gl4664	J.D. AND BARBARA A. UMPHREY, CO-TRUSTEES		\$1,791.80	\$1,791.80
Lease (Land)	3220370970000	h2000385	5(b)	T	FY23	903	01/02/2023	136-1720	1720	gl4664	J.D. AND BARBARA A. UMPHREY, CO-TRUSTEES		\$1,820.00	\$1,820.00

DLNR-DOFAW-LD-SP

Lease (Land)	3220370970000	h2000385	5(b)	T	FY23	903	01/04/2023	136-1720	1720	gl4664	J.D. AND BARBARA A. UMPHREY, CO-TRUSTEES	\$28.20	\$28.20
Lease (Land)	3220370980000	h2000386	5(b)	T	FY23	903	01/05/2023	136-1720	1720	gl4665	DMS DIESEL REPAIR, LLC	\$2,000.00	\$2,000.00
Lease (Land)	3220370980000	h2000386	5(b)	T	FY23	903	01/02/2023	136-1720	1720	gl4665	DMS DIESEL REPAIR, LLC	\$2,000.00	\$2,000.00
Lease (Land)	3220370980000	h2000386	5(b)	T	FY23	903	01/12/2023	136-1720	1720	gl4665	DMS DIESEL REPAIR, LLC	\$2,000.00	\$2,000.00
Lease (Land)	3220370980000	h2000386	5(b)	T	FY23	903	01/09/2023	136-1720	1720	gl4665	DMS DIESEL REPAIR, LLC	\$2,000.00	\$2,000.00
Lease (Land)	3220580120000	h2000483	5(b)	T	FY23	903	01/03/2023	136-1720	1720	gl4667	A. P. WATER SUPPLY, INC.	\$1,180.00	\$1,180.00
Lease (Land)	3220580120000	h2000483	5(b)	T	FY23	903	01/01/2023	136-1720	1720	gl4667	A. P. WATER SUPPLY, INC.	\$1,770.00	\$1,770.00
Lease (Land)	3220580120000	h2000483	5(b)	T	FY23	903	01/04/2023	136-1720	1720	gl4667	A. P. WATER SUPPLY, INC.	\$26.06	\$26.06
Lease (Land)	3220580120000	h2000483	5(b)	T	FY23	903	01/07/2023	136-1720	1720	gl4667	A. P. WATER SUPPLY, INC.	\$1,153.94	\$1,153.94
Lease (Land)	3220580120000	h2000483	5(b)	T	FY23	903	01/06/2023	136-1720	1720	gl4667	A. P. WATER SUPPLY, INC.	\$1,180.00	\$1,180.00
Lease (Land)	3220580120000	h2000483	5(b)	T	FY23	903	01/12/2023	136-1720	1720	gl4667	A. P. WATER SUPPLY, INC.	\$1,180.00	\$1,180.00
Lease (Land)	3220580120000	h2000483	5(b)	T	FY23	903	01/09/2023	136-1720	1720	gl4667	A. P. WATER SUPPLY, INC.	\$590.00	\$590.00
Lease (Land)	3220580120000	h2000483	5(b)	T	FY23	903	01/11/2023	136-1720	1720	gl4667	A. P. WATER SUPPLY, INC.	\$590.00	\$590.00
Lease (Land)	3220580390000	h2000503	5(b)	T	FY23	903	01/02/2023	136-1720	1720	gl4668	MYONG NAN PARK	\$1,310.00	\$1,310.00
Lease (Land)	3220580390000	h2000503	5(b)	T	FY23	903	01/05/2023	136-1720	1720	gl4668	MYONG NAN PARK	\$1,310.00	\$1,310.00
Lease (Land)	3220580390000	h2000503	5(b)	T	FY23	903	01/08/2023	136-1720	1720	gl4668	MYONG NAN PARK	\$1,310.00	\$1,310.00
Lease (Land)	3220580390000	h2000503	5(b)	T	FY23	903	01/11/2023	136-1720	1720	gl4668	MYONG NAN PARK	\$1,310.00	\$1,310.00
Lease (Land)	3151170240000	h1000611	5(b)	T	FY23	903	01/04/2023	030-1720	1720	gl4698	HILO BAPTIST CHURCH	\$12.60	\$12.60
Lease (Land)	3151170240000	h1000611	5(b)	T	FY23	903	01/05/2023	030-1720	1720	gl4698	HILO BAPTIST CHURCH	\$260.00	\$260.00
Lease (Land)	3151170240000	h1000611	5(b)	T	FY23	903	01/12/2023	030-1720	1720	gl4698	HILO BAPTIST CHURCH	\$247.40	\$247.40
Lease (Land)	3210030080000	h2000006	5(b)	T	FY23	903	01/06/2023	030-1720	1720	gl4786	HILO TRADING COMPANY LTD.	\$2,187.90	\$2,187.90
Lease (Land)	3210030080000	h2000006	5(b)	T	FY23	903	01/03/2023	030-1720	1720	gl4786	HILO TRADING COMPANY LTD.	\$2,187.90	\$2,187.90
Lease (Land)	3210030080000	h2000006	5(b)	T	FY23	903	01/09/2023	030-1720	1720	gl4786	HILO TRADING COMPANY LTD.	\$2,187.90	\$2,187.90
Lease (Land)	3210030080000	h2000006	5(b)	T	FY23	903	01/12/2023	030-1720	1720	gl4786	HILO TRADING COMPANY LTD.	\$2,187.90	\$2,187.90
Lease (Land)	3360090320000	h3000123	5(b)	T	FY23	903	01/01/2023	030-1720	1720	gl4915	POSTAL SERVICE UNITED STATES OF AMERICA	\$174.80	\$174.80
Lease (Land)	3360090320000	h3000123	5(b)	T	FY23	903	01/08/2023	030-1720	1720	gl4915	POSTAL SERVICE UNITED STATES OF AMERICA	\$1,504.80	\$1,504.80
Lease (Land)	3890140010000	h8000149	5(b)	T	FY23	903	01/10/2023	030-1720	1720	gl4956	RONALD DAVID TAI SEE	\$48.00	\$48.00
Lease (Land)	3890140010000	h8000149	5(b)	T	FY23	903	01/04/2023	030-1720	1720	gl4956	RONALD DAVID TAI SEE	\$48.00	\$48.00

DLNR-DOFAW-LD-SP

Lease (Land)	3890140020000	h8000150	5(b)	T	FY23	903	01/06/2023	030-1720	1720	gl4957	LOUIS KUAHUIA		\$258.72	\$258.72
Lease (Land)	3890140060000	h8000154	5(b)	T	FY23	903	01/11/2023	030-1720	1720	gl4961	DORA K. HALENA		\$48.00	\$48.00
Lease (Land)	3890140060000	h8000154	5(b)	T	FY23	903	01/05/2023	030-1720	1720	gl4961	DORA K. HALENA		\$48.00	\$48.00
Lease (Land)	3890140070000	h8000155	5(b)	T	FY23	903	01/04/2023	030-1720	1720	gl4962	ROSE M. OLSEN		\$48.00	\$48.00
Lease (Land)	3890140070000	h8000155	5(b)	T	FY23	903	01/10/2023	030-1720	1720	gl4962	ROSE M. OLSEN		\$48.00	\$48.00
Lease (Land)	3890140080000	h8000156	5(b)	T	FY23	903	01/04/2023	030-1720	1720	gl4963	AMOE CASUGA		\$48.00	\$48.00
Lease (Land)	3890140080000	h8000156	5(b)	T	FY23	903	01/11/2023	030-1720	1720	gl4963	AMOE CASUGA		\$48.00	\$48.00
Lease (Land)	3890140100000	h8000158	5(b)	T	FY23	903	01/05/2023	030-1720	1720	gl4964	SHELDYN ELIZABETH BANIAGA		\$48.00	\$48.00
Lease (Land)	3890140100000	h8000158	5(b)	T	FY23	903	01/11/2023	030-1720	1720	gl4964	SHELDYN ELIZABETH BANIAGA		\$48.00	\$48.00
Lease (Land)	3890140110000	h8000159	5(b)	T	FY23	903	01/12/2023	030-1720	1720	gl4965	RAYMOND KUKULU KUAHUIA, SR.		\$39.44	\$39.44
Lease (Land)	3890140130000	h8000161	5(b)	T	FY23	903	01/10/2023	030-1720	1720	gl4966	DELFRADO J. LLANES, JR.		\$48.00	\$48.00
Lease (Land)	3890140130000	h8000161	5(b)	T	FY23	903	01/04/2023	030-1720	1720	gl4966	DELFRADO J. LLANES, JR.		\$48.00	\$48.00
Lease (Land)	3890040160000	h8000137	5(b)	T	FY23	903	01/10/2023	030-1720	1720	gl4967	CLEMENT CHANG, SR.		\$48.00	\$48.00
Lease (Land)	3890040160000	h8000137	5(b)	T	FY23	903	01/04/2023	030-1720	1720	gl4967	CLEMENT CHANG, SR.		\$48.00	\$48.00
Lease (Land)	3220320100000	h2000345	5(b)	T	FY23	903	01/08/2023	136-1720	1720	gl5001	PUBTIME, INC.		\$652.50	\$652.50
Lease (Land)	3220320100000	h2000345	5(b)	T	FY23	903	01/02/2023	136-1720	1720	gl5001	PUBTIME, INC.		\$652.50	\$652.50
Lease (Land)	3220320100000	h2000345	5(b)	T	FY23	903	01/01/2023	136-1720	1720	gl5001	PUBTIME, INC.		\$652.50	\$652.50
Lease (Land)	3220320100000	h2000345	5(b)	T	FY23	903	01/03/2023	136-1720	1720	gl5001	PUBTIME, INC.		\$652.50	\$652.50
Lease (Land)	3220320100000	h2000345	5(b)	T	FY23	903	01/04/2023	136-1720	1720	gl5001	PUBTIME, INC.		\$682.38	\$682.38
Lease (Land)	3220320100000	h2000345	5(b)	T	FY23	903	01/05/2023	136-1720	1720	gl5001	PUBTIME, INC.		\$652.50	\$652.50
Lease (Land)	3220320100000	h2000345	5(b)	T	FY23	903	01/09/2023	136-1720	1720	gl5001	PUBTIME, INC.		\$652.50	\$652.50
Lease (Land)	3220320100000	h2000345	5(b)	T	FY23	903	01/07/2023	136-1720	1720	gl5001	PUBTIME, INC.		\$1,275.12	\$1,275.12
Lease (Land)	3220320100000	h2000345	5(b)	T	FY23	903	01/11/2023	136-1720	1720	gl5001	PUBTIME, INC.		\$652.50	\$652.50
Lease (Land)	3220320100000	h2000345	5(b)	T	FY23	903	01/10/2023	136-1720	1720	gl5001	PUBTIME, INC.		\$652.50	\$652.50
Lease (Land)	3220320100000	h2000345	5(b)	T	FY23	903	01/12/2023	136-1720	1720	gl5001	PUBTIME, INC.		\$652.50	\$652.50
Lease (Land)	3170010630000	h1000624	5(b)	T	FY23	903	01/10/2023	030-1720	1720	gl5015	KEAAU SERVICE STATION, INC.		\$1,548.00	\$1,548.00
Lease (Land)	3170010630000	h1000624	5(b)	T	FY23	903	01/04/2023	030-1720	1720	gl5015	KEAAU SERVICE STATION, INC.		\$1,548.00	\$1,548.00
Lease (Land)	3210050210000	h2000023	5(b)	T	FY23	903	01/05/2023	136-1720	1720	gl5018	BAYVIEW BANYAN CORP.		\$4,350.00	\$4,350.00
Lease (Land)	3210050210000	h2000023	5(b)	T	FY23	903	01/11/2023	136-1720	1720	gl5018	BAYVIEW BANYAN CORP.		\$5,160.00	\$5,160.00
Lease (Land)	3210050210000	h2000023	5(b)	T	FY23	903	01/07/2023	136-1720	1720	gl5018	BAYVIEW BANYAN CORP.		\$1,620.00	\$1,620.00
Lease (Land)	3890140140000	h8000215	5(b)	T	FY23	903	01/06/2023	030-1720	1720	gl5128	ROCHELLE A. ARQUETTE		\$48.00	\$48.00
Lease (Land)	3890140140000	h8000215	5(b)	T	FY23	903	01/12/2023	030-1720	1720	gl5128	ROCHELLE A. ARQUETTE		\$48.00	\$48.00
Lease (Land)	3890140150000	h8000216	5(b)	T	FY23	903	01/02/2023	030-1720	1720	gl5129	BEN CASUGA		\$48.00	\$48.00
Lease (Land)	3890140150000	h8000216	5(b)	T	FY23	903	01/08/2023	030-1720	1720	gl5129	BEN CASUGA		\$48.00	\$48.00
Lease (Land)	3890140160000	h8000217	5(b)	T	FY23	903	01/06/2023	030-1720	1720	gl5130	MADELINE M.K. PAULO		\$48.00	\$48.00
Lease (Land)	3890140160000	h8000217	5(b)	T	FY23	903	01/12/2023	030-1720	1720	gl5130	MADELINE M.K. PAULO		\$48.00	\$48.00

DLNR-DOFAW-LD-SP

Lease (Land)	3890140170000	h8000218	5(b)	T	FY23	903	01/05/2023	030-1720	1720	gl5131	CHELSEY LOKALIA KUAHUIA FAAVESI		\$90.00	\$90.00
Lease (Land)	3890140180000	h8000219	5(b)	T	FY23	903	01/12/2023	030-1720	1720	gl5132	PEARLINE L.K. CASUGA		\$48.00	\$48.00
Lease (Land)	3890140180000	h8000219	5(b)	T	FY23	903	01/06/2023	030-1720	1720	gl5132	PEARLINE L.K. CASUGA		\$48.00	\$48.00
Lease (Land)	3890140190000	h8000220	5(b)	T	FY23	903	01/05/2023	030-1720	1720	gl5133	JACK TORIBIO CASUGA, SR.		\$10.00	\$10.00
Lease (Land)	3890140190000	h8000220	5(b)	T	FY23	903	01/07/2023	030-1720	1720	gl5133	JACK TORIBIO CASUGA, SR.		\$47.62	\$47.62
Lease (Land)	3890140190000	h8000220	5(b)	T	FY23	903	01/12/2023	030-1720	1720	gl5133	JACK TORIBIO CASUGA, SR.		\$38.38	\$38.38
Lease (Land)	3890140200000	h8000221	5(b)	T	FY23	903	01/06/2023	030-1720	1720	gl5134	KRISTY LEIHUANANI YOUNG		\$48.00	\$48.00
Lease (Land)	3890140200000	h8000221	5(b)	T	FY23	903	01/12/2023	030-1720	1720	gl5134	KRISTY LEIHUANANI YOUNG		\$48.00	\$48.00
Lease (Land)	3890140210000	h8000222	5(b)	T	FY23	903	01/12/2023	030-1720	1720	gl5135	LOUIS KUAHUIA, SR.		\$48.00	\$48.00
Lease (Land)	3890140210000	h8000222	5(b)	T	FY23	903	01/06/2023	030-1720	1720	gl5135	LOUIS KUAHUIA, SR.		\$48.00	\$48.00
Lease (Land)	3890140220000	h8000223	5(b)	T	FY23	903	01/12/2023	030-1720	1720	gl5136	OLANA HALENA KAMI		\$48.00	\$48.00
Lease (Land)	3890140220000	h8000223	5(b)	T	FY23	903	01/06/2023	030-1720	1720	gl5136	OLANA HALENA KAMI		\$48.00	\$48.00
Lease (Land)	3890140230000	h8000224	5(b)	T	FY23	903	01/12/2023	030-1720	1720	gl5137	RAYMOND K. KUAHUIA, JR.		\$48.00	\$48.00
Lease (Land)	3890140230000	h8000224	5(b)	T	FY23	903	01/06/2023	030-1720	1720	gl5137	RAYMOND K. KUAHUIA, JR.		\$48.00	\$48.00
Lease (Land)	3890140240000	h8000225	5(b)	T	FY23	903	01/11/2023	030-1720	1720	gl5138	MILDRED L.K. CASUGA		\$140.79	\$140.79
Lease (Land)	3890140250000	h8000226	5(b)	T	FY23	903	01/12/2023	030-1720	1720	gl5139	PRISCILLA GOUVEIA REYES		\$48.00	\$48.00
Lease (Land)	3890140250000	h8000226	5(b)	T	FY23	903	01/06/2023	030-1720	1720	gl5139	PRISCILLA GOUVEIA REYES		\$48.00	\$48.00
Lease (Land)	3890140260000	h8000227	5(b)	T	FY23	903	01/06/2023	030-1720	1720	gl5140	SAMUEL WAHA GRACE		\$48.00	\$48.00
Lease (Land)	3890140270000	h8000249	5(b)	T	FY23	903	01/01/2023	030-1720	1720	gl5141	LEONARD NABOA, JR.		\$8.00	\$8.00
Lease (Land)	3890140270000	h8000249	5(b)	T	FY23	903	01/03/2023	030-1720	1720	gl5141	LEONARD NABOA, JR.		\$8.00	\$8.00
Lease (Land)	3890140270000	h8000249	5(b)	T	FY23	903	01/08/2023	030-1720	1720	gl5141	LEONARD NABOA, JR.		\$8.00	\$8.00
Lease (Land)	3890140270000	h8000249	5(b)	T	FY23	903	01/02/2023	030-1720	1720	gl5141	LEONARD NABOA, JR.		\$8.00	\$8.00
Lease (Land)	3890140270000	h8000249	5(b)	T	FY23	903	01/05/2023	030-1720	1720	gl5141	LEONARD NABOA, JR.		\$28.00	\$28.00
Lease (Land)	3890140270000	h8000249	5(b)	T	FY23	903	01/04/2023	030-1720	1720	gl5141	LEONARD NABOA, JR.		\$8.00	\$8.00
Lease (Land)	3890140270000	h8000249	5(b)	T	FY23	903	01/07/2023	030-1720	1720	gl5141	LEONARD NABOA, JR.		\$16.00	\$16.00
Lease (Land)	3890140270000	h8000249	5(b)	T	FY23	903	01/09/2023	030-1720	1720	gl5141	LEONARD NABOA, JR.		\$8.00	\$8.00
Lease (Land)	3890140270000	h8000249	5(b)	T	FY23	903	01/10/2023	030-1720	1720	gl5141	LEONARD NABOA, JR.		\$8.00	\$8.00
Lease (Land)	3890140270000	h8000249	5(b)	T	FY23	903	01/11/2023	030-1720	1720	gl5141	LEONARD NABOA, JR.		\$8.00	\$8.00
Lease (Land)	3890140270000	h8000249	5(b)	T	FY23	903	01/12/2023	030-1720	1720	gl5141	LEONARD NABOA, JR.		\$8.00	\$8.00
Lease (Land)	3890140280000	h8000228	5(b)	T	FY23	903	01/08/2023	030-1720	1720	gl5142	LEILANI MARILYN WHITTLE		\$48.00	\$48.00
Lease (Land)	3890140280000	h8000228	5(b)	T	FY23	903	01/05/2023	030-1720	1720	gl5142	LEILANI MARILYN WHITTLE		\$60.00	\$60.00

DLNR-DOFAW-LD-SP

Lease (Land)	3890140290000	h8000229	5(b)	T	FY23	903	01/06/2023	030-1720	1720	gl5143	LEVI HAINA KAUPU		\$48.00	\$48.00
Lease (Land)	3890140300000	h8000230	5(b)	T	FY23	903	01/02/2023	030-1720	1720	gl5144	LISA ANN MAHEALANI HUA		\$48.00	\$48.00
Lease (Land)	3890140300000	h8000230	5(b)	T	FY23	903	01/05/2023	030-1720	1720	gl5144	LISA ANN MAHEALANI HUA		\$50.00	\$50.00
Lease (Land)	3890140310000	h8000231	5(b)	T	FY23	903	01/12/2023	030-1720	1720	gl5145	ELIZABETH K.K. TAETUNA		\$48.00	\$48.00
Lease (Land)	3890140310000	h8000231	5(b)	T	FY23	903	01/06/2023	030-1720	1720	gl5145	ELIZABETH K.K. TAETUNA		\$48.00	\$48.00
Lease (Land)	3890140330000	h8000232	5(b)	T	FY23	903	01/06/2023	030-1720	1720	gl5147	MABEL K.K. KAHUWA		\$48.00	\$48.00
Lease (Land)	3890140340000	h8000233	5(b)	T	FY23	903	01/12/2023	030-1720	1720	gl5148	REBECCA K. VICENTE		\$48.00	\$48.00
Lease (Land)	3890140340000	h8000233	5(b)	T	FY23	903	01/06/2023	030-1720	1720	gl5148	REBECCA K. VICENTE		\$48.00	\$48.00
Lease (Land)	3890140120000	h8000160	5(b)	T	FY23	903	01/06/2023	030-1720	1720	gl5151	LOUIS M. PAULO		\$48.00	\$48.00
Lease (Land)	3890140120000	h8000160	5(b)	T	FY23	903	01/12/2023	030-1720	1720	gl5151	LOUIS M. PAULO		\$48.00	\$48.00
Lease (Land)	3690010170000	h6000169	5(b)	T	FY23	903	01/01/2023	030-1720	1720	gl5162	DHL MAHI OPCO, LLC		\$8,000.00	\$8,000.00
Lease (Land)	3690010170000	h6000169	5(b)	T	FY23	903	01/08/2023	030-1720	1720	gl5162	DHL MAHI OPCO, LLC		\$8,000.00	\$8,000.00
Lease (Land)	3230260600000	h2000559	5(b)	T	FY23	903	01/09/2023	030-1720	1720	gl5170	THE GAS COMPANY, LLC		\$300.00	\$300.00
Lease (Land)	3230260600000	h2000559	5(b)	T	FY23	903	01/03/2023	030-1720	1720	gl5170	THE GAS COMPANY, LLC		\$287.00	\$287.00
Lease (Land)	324056002.024	h2000971	5(b)	T	FY23	903	01/09/2023	030-1720	1720	gl5181	HILO ARC HOUSING CORP.		\$0.20	\$0.20
Lease (Land)	3220370960000	h2000384	5(b)	T	FY23	903	01/05/2023	136-1720	1720	gl5186	HAWAII PETROLEUM, INC.		\$1,520.00	\$1,520.00
Lease (Land)	3220370960000	h2000384	5(b)	T	FY23	903	01/11/2023	136-1720	1720	gl5186	HAWAII PETROLEUM, INC.		\$1,520.00	\$1,520.00
Lease (Land)	321009006.007.042.048	h2000970	5(b)	T	FY23	903	01/05/2023	136-1720	1720	gl5187	ALOHA PETROLEUM, LTD.		\$8,690.00	\$8,690.00
Lease (Land)	321009006.007.042.048	h2000970	5(b)	T	FY23	903	01/11/2023	136-1720	1720	gl5187	ALOHA PETROLEUM, LTD.		\$8,690.00	\$8,690.00
Lease (Land)	3750090430000	h7000272	5(b)	T	FY23	903	01/04/2023	030-1720	1720	gl5188	VALENCIA GATEWAY RETAIL IV, LLC		\$3,240.00	\$3,240.00
Lease (Land)	3750090430000	h7000272	5(b)	T	FY23	903	01/11/2023	030-1720	1720	gl5188	VALENCIA GATEWAY RETAIL IV, LLC		\$3,240.00	\$3,240.00
Lease (Land/Wat)	3250090270000	h2000856	5(b)	T	FY23	903	01/10/2023	035-1720	1720	gl5220	WAILUKU RIVER HYDROELEC TRIC LP		\$4,175.93	\$4,175.93
Lease (Land/Wat)	3250090270000	h2000856	5(b)	T	FY23	903	01/05/2023	035-1720	1720	gl5220	WAILUKU RIVER HYDROELEC TRIC LP		\$2,624.51	\$2,624.51
Lease (Land/Wat)	3250090270000	h2000856	5(b)	T	FY23	903	01/12/2023	035-1720	1720	gl5220	WAILUKU RIVER HYDROELEC TRIC LP		\$2,624.51	\$2,624.51
Lease (Land)	3890140630000	h8000235	5(b)	T	FY23	903	01/05/2023	030-1720	1720	gl5224	FRANKLIN KALEPONI KAHELE		\$52.00	\$52.00
Lease (Land)	3890140630000	h8000235	5(b)	T	FY23	903	01/11/2023	030-1720	1720	gl5224	FRANKLIN KALEPONI KAHELE		\$52.00	\$52.00
Lease (Land)	3890140600000	h8000236	5(b)	T	FY23	903	01/08/2023	030-1720	1720	gl5226	FIDELIS S.S. AKI		\$48.00	\$48.00
Lease (Land)	3890140600000	h8000236	5(b)	T	FY23	903	01/02/2023	030-1720	1720	gl5226	FIDELIS S.S. AKI		\$48.00	\$48.00
Lease (Land)	3890140610000	h8000237	5(b)	T	FY23	903	01/02/2023	030-1720	1720	gl5227	LEILANI-SUE BILLINGS		\$48.00	\$48.00
Lease (Land)	3890140610000	h8000237	5(b)	T	FY23	903	01/08/2023	030-1720	1720	gl5227	LEILANI-SUE BILLINGS		\$48.00	\$48.00
Lease (Land)	3890140580000	h8000238	5(b)	T	FY23	903	01/12/2023	030-1720	1720	gl5228	WILFRED KAUPIKO		\$47.60	\$47.60

DLNR-DOFAW-LD-SP

Lease (Land)	3890140580000	h8000238	5(b)	T	FY23	903	01/06/2023	030-1720	1720	gl5228	WILFRED KAUPIKO		\$76.00	\$76.00
Lease (Land)	3890140590000	h8000239	5(b)	T	FY23	903	01/05/2023	030-1720	1720	gl5229	JANICE K. KILGORE		\$48.00	\$48.00
Lease (Land)	3890140590000	h8000239	5(b)	T	FY23	903	01/11/2023	030-1720	1720	gl5229	JANICE K. KILGORE		\$48.00	\$48.00
Lease (Land)	3890140560000	h8000240	5(b)	T	FY23	903	01/05/2023	030-1720	1720	gl5230	FILOMON SESSON		\$80.00	\$80.00
Lease (Land)	3890140570000	h8000241	5(b)	T	FY23	903	01/11/2023	030-1720	1720	gl5231	KAMI NAMAIELUA KAUPIKO		\$48.00	\$48.00
Lease (Land)	3890140570000	h8000241	5(b)	T	FY23	903	01/05/2023	030-1720	1720	gl5231	KAMI NAMAIELUA KAUPIKO		\$48.00	\$48.00
Lease (Land)	3890140540000	h8000242	5(b)	T	FY23	903	01/11/2023	030-1720	1720	gl5232	YOLANDA K. KUAHUIA		\$48.00	\$48.00
Lease (Land)	3890140540000	h8000242	5(b)	T	FY23	903	01/05/2023	030-1720	1720	gl5232	YOLANDA K. KUAHUIA		\$48.00	\$48.00
Lease (Land)	3890140550000	h8000243	5(b)	T	FY23	903	01/05/2023	030-1720	1720	gl5233	JENNY LOU IWALANI PAULO-FIGUEROA		\$48.00	\$48.00
Lease (Land)	3890140550000	h8000243	5(b)	T	FY23	903	01/11/2023	030-1720	1720	gl5233	JENNY LOU IWALANI PAULO-FIGUEROA		\$48.00	\$48.00
Lease (Land)	3890140520000	h8000244	5(b)	T	FY23	903	01/11/2023	030-1720	1720	gl5234	CATHERINE K. CHUA		\$48.00	\$48.00
Lease (Land)	3890140520000	h8000244	5(b)	T	FY23	903	01/05/2023	030-1720	1720	gl5234	CATHERINE K. CHUA		\$48.00	\$48.00
Lease (Land)	3890140530000	h8000245	5(b)	T	FY23	903	01/02/2023	030-1720	1720	gl5235	ORASA KAIULANI FERNANDEZ		\$48.00	\$48.00
Lease (Land)	3890140530000	h8000245	5(b)	T	FY23	903	01/08/2023	030-1720	1720	gl5235	ORASA KAIULANI FERNANDEZ		\$48.00	\$48.00
Lease (Land)	3890140500000	h8000246	5(b)	T	FY23	903	01/07/2023	030-1720	1720	gl5236	SAM K. KAUPU, JR.		\$48.00	\$48.00
Lease (Land)	3890140500000	h8000246	5(b)	T	FY23	903	01/10/2023	030-1720	1720	gl5236	SAM K. KAUPU, JR.		\$48.00	\$48.00
Lease (Land)	3890140510000	h8000247	5(b)	T	FY23	903	01/03/2023	030-1720	1720	gl5237	ANNIE E.K. LEONG TRUSTEE		\$64.14	\$64.14
Lease (Land)	3890140510000	h8000247	5(b)	T	FY23	903	01/09/2023	030-1720	1720	gl5237	ANNIE E.K. LEONG TRUSTEE		\$20.44	\$20.44
Lease (Land)	3890140510000	h8000247	5(b)	T	FY23	903	01/07/2023	030-1720	1720	gl5237	ANNIE E.K. LEONG TRUSTEE		\$85.90	\$85.90
Lease (Land)	3890140490000	h8000248	5(b)	T	FY23	903	01/05/2023	030-1720	1720	gl5238	GUY ANTHONY KAIPOLANI KUAHUIA		\$48.00	\$48.00
Lease (Land)	3890140490000	h8000248	5(b)	T	FY23	903	01/11/2023	030-1720	1720	gl5238	GUY ANTHONY KAIPOLANI KUAHUIA		\$48.00	\$48.00
Lease (Land)	3380010200000	h3000140	5(b)	T	FY23	903	01/01/2023	030-1720	1720	gl5265	RAYCOM NATIONAL, INC.		\$889.00	\$889.00
Lease (Land)	3380010200000	h3000140	5(b)	T	FY23	903	01/02/2023	030-1720	1720	gl5265	RAYCOM NATIONAL, INC.		\$889.00	\$889.00
Lease (Land)	3380010200000	h3000140	5(b)	T	FY23	903	01/12/2023	030-1720	1720	gl5265	RAYCOM NATIONAL, INC.		\$889.00	\$889.00
Lease (Land)	3230310210000	h2000593	5(b)	T	FY23	903	01/10/2023	035-1720	1720	gl5266	HILO MEDICAL INVESTORS LTD.		\$4,000.00	\$4,000.00
Lease (Land)	3230310210000	h2000593	5(b)	T	FY23	903	01/02/2023	035-1720	1720	gl5266	HILO MEDICAL INVESTORS LTD.		\$4,000.00	\$4,000.00
Lease (Land)	3360060460000	h3000118	5(b)	T	FY23	903	01/05/2023	030-1720	1720	gl5320	PETER H. JOSE		\$170.00	\$170.00
Lease (Land)	3360060460000	h3000118	5(b)	T	FY23	903	01/12/2023	030-1720	1720	gl5320	PETER H. JOSE		\$100.00	\$100.00
Lease (Land)	324004012.013.021.022	h2000963	5(b)	T	FY23	903	01/06/2023	030-1720	1720	gl5324	RUSSELL J. CHIN		\$343.00	\$343.00
Lease (Land)	324004012.013.021.022	h2000963	5(b)	T	FY23	903	01/12/2023	030-1720	1720	gl5324	RUSSELL J. CHIN		\$400.00	\$400.00
Lease (Land)	355003013.014.019	h5000126	5(b)	T	FY23	903	01/03/2023	030-1720	1720	gl5330	JEREMY S. LEWIS		\$429.00	\$429.00
Lease (Land)	355003013.014.019	h5000126	5(b)	T	FY23	903	01/09/2023	030-1720	1720	gl5330	JEREMY S. LEWIS		\$429.00	\$429.00

DLNR-DOFAW-LD-SP

Lease (Land)	3580030070000	h5000116	5(b)	T	FY23	903	01/03/2023	030-1720	1720	gl5333	G&C FREITAS RANCH, INC.		\$343.00	\$343.00
Lease (Land)	3580030070000	h5000116	5(b)	T	FY23	903	01/09/2023	030-1720	1720	gl5333	G&C FREITAS RANCH, INC.		\$343.00	\$343.00
Term Easement	325009002.004.005.012.326018004	h2000976	5(b)	T	FY23	903	01/04/2023	136-1720	1720	gl5365	WAILUKU RIVER HYDROELEC TRIC LTD., PART.		\$750.00	\$750.00
Term Easement	325009002.004.005.012.326018004	h2000976	5(b)	T	FY23	903	01/11/2023	136-1720	1720	gl5365	WAILUKU RIVER HYDROELEC TRIC LTD., PART.		\$750.00	\$750.00
Lease (Land)	366001002.077	h6000193	5(b)	T	FY23	903	01/04/2023	131-1720	1720	gl5373	GREGORY J. K. AND KRISTEN L. K. GARCIA		\$1,461.00	\$1,461.00
Lease (Land)	366001002.077	h6000193	5(b)	T	FY23	903	01/10/2023	131-1720	1720	gl5373	GREGORY J. K. AND KRISTEN L. K. GARCIA		\$1,461.00	\$1,461.00
Lease (Land)	398001009.010	h9000151	5(b)	T	FY23	903	01/05/2023	033-1720	1720	gl5374	KAPAPALA RANCH		\$5,250.11	\$5,250.11
Lease (Land)	398001009.010	h9000151	5(b)	T	FY23	903	01/12/2023	033-1720	1720	gl5374	KAPAPALA RANCH		\$5,250.11	\$5,250.11
Lease (Land)	3230320040000	h2000595	5(b)	T	FY23	903	01/07/2023	130-1720	1720	gl5385	HAWAII COUNTY ECONOMIC		\$1,771.40	\$1,771.40
Lease (Land)	3230320040000	h2000595	5(b)	T	FY23	903	01/01/2023	130-1720	1720	gl5385	HAWAII COUNTY ECONOMIC		\$1,771.40	\$1,771.40
Lease (Land)	366001002.063.064.065	h6000195	5(b)	T	FY23	903	01/01/2023	030-1724	1724	gl5396	HAWAII ELECTRIC LIGHT CO. INC.		\$158.00	\$158.00
Lease (Land)	3120430060000	h1000395	5(b)	T	FY23	903	01/10/2023	030-1720	1720	gl5406	LEOLA SHIRASHI		\$185.10	\$185.10
Lease (Land)	3120430060000	h1000395	5(b)	T	FY23	903	01/12/2023	030-1720	1720	gl5406	LEOLA SHIRASHI		\$61.70	\$61.70
Lease (Land)	3120430080000	h1000397	5(b)	T	FY23	903	01/10/2023	030-1720	1720	gl5408	JERRY KANANI KAAWALOA		\$185.10	\$185.10
Lease (Land)	3120430100000	h1000399	5(b)	T	FY23	903	01/12/2023	030-1720	1720	gl5410	ALEXANDER P. AND ANTOINETTE K. ALMEIDA		\$61.70	\$61.70
Lease (Land)	3120430100000	h1000399	5(b)	T	FY23	903	01/08/2023	030-1720	1720	gl5410	ALEXANDER P. AND ANTOINETTE K. ALMEIDA		\$185.10	\$185.10
Lease (Land)	3120430120000	h1000401	5(b)	T	FY23	903	01/12/2023	030-1720	1720	gl5412	TARSHA L. MAKUAKANE		\$149.54	\$149.54
Lease (Land)	3120430150000	h1000404	5(b)	T	FY23	903	01/06/2023	030-1720	1720	gl5415	LIJULA CHARLYN MAHI		\$123.40	\$123.40
Lease (Land)	3120430150000	h1000404	5(b)	T	FY23	903	01/09/2023	030-1720	1720	gl5415	LIJULA CHARLYN MAHI		\$61.70	\$61.70
Lease (Land)	3120430170000	h1000406	5(b)	T	FY23	903	01/12/2023	030-1720	1720	gl5417	GILBERT W. HAUJANIO, JR.		\$61.70	\$61.70
Lease (Land)	3120430170000	h1000406	5(b)	T	FY23	903	01/09/2023	030-1720	1720	gl5417	GILBERT W. HAUJANIO, JR.		\$185.10	\$185.10
Lease (Land)	3120430220000	h1000411	5(b)	T	FY23	903	01/09/2023	030-1720	1720	gl5422	TARI N. MATTOX		\$185.10	\$185.10
Lease (Land)	3120430220000	h1000411	5(b)	T	FY23	903	01/12/2023	030-1720	1720	gl5422	TARI N. MATTOX		\$61.76	\$61.76
Lease (Land)	3120430230000	h1000412	5(b)	T	FY23	903	01/09/2023	030-1720	1720	gl5423	JULIE L.L. THIBAUT		\$185.10	\$185.10
Lease (Land)	3120430250000	h1000414	5(b)	T	FY23	903	01/09/2023	030-1720	1720	gl5425	AMY M. KAAWALOA		\$185.10	\$185.10
Lease (Land)	3120430330000	h1000422	5(b)	T	FY23	903	01/12/2023	030-1720	1720	gl5433	WILLIAM KALEO KAAWALOA		\$63.90	\$63.90
Lease (Land)	3120430330000	h1000422	5(b)	T	FY23	903	01/08/2023	030-1720	1720	gl5433	WILLIAM KALEO KAAWALOA		\$191.70	\$191.70
Lease (Land)	3120430340000	h1000423	5(b)	T	FY23	903	01/09/2023	030-1720	1720	gl5434	SANDRA APELE-KIPAPA		\$193.50	\$193.50

DLNR-DOFAW-LD-SP

Lease (Land)	3120430340000	h1000423	5(b)	T	FY23	903	01/12/2023	030-1720	1720	gl5434	SANDRA APELE-KIPAPA		\$64.50	\$64.50
Lease (Land)	3120430350000	h1000424	5(b)	T	FY23	903	01/09/2023	030-1720	1720	gl5435	SHIRLEY KAIWALANI NASH		\$208.70	\$208.70
Lease (Land)	3120430350000	h1000424	5(b)	T	FY23	903	01/10/2023	030-1720	1720	gl5435	SHIRLEY KAIWALANI NASH		-\$192.10	-\$192.10
Lease (Land)	3120430350000	h1000424	5(b)	T	FY23	903	01/08/2023	030-1720	1720	gl5435	SHIRLEY KAIWALANI NASH		\$192.10	\$192.10
Lease (Land)	3120430360000	h1000425	5(b)	T	FY23	903	01/09/2023	030-1720	1720	gl5436	JESSE K. KAAWALOA		\$189.90	\$189.90
Lease (Land)	3120430380000	h1000427	5(b)	T	FY23	903	01/09/2023	030-1720	1720	gl5438	STANLEY K. KAAWALOA		\$180.30	\$180.30
Lease (Land)	3120430380000	h1000427	5(b)	T	FY23	903	01/12/2023	030-1720	1720	gl5438	STANLEY K. KAAWALOA		\$64.50	\$64.50
Lease (Land)	3120430400000	h1000429	5(b)	T	FY23	903	01/08/2023	030-1720	1720	gl5440	YUK LIN MAILE MOULDS-CARR		\$63.90	\$63.90
Lease (Land)	3120430400000	h1000429	5(b)	T	FY23	903	01/06/2023	030-1720	1720	gl5440	YUK LIN MAILE MOULDS-CARR		\$127.80	\$127.80
Lease (Land)	3120430400000	h1000429	5(b)	T	FY23	903	01/12/2023	030-1720	1720	gl5440	YUK LIN MAILE MOULDS-CARR		\$63.90	\$63.90
Lease (Land)	3120430480000	h1000437	5(b)	T	FY23	903	01/01/2023	030-1720	1720	gl5448	DARRYL I. KEALOHA		\$13.20	\$13.20
Lease (Land)	3120430520000	h1000441	5(b)	T	FY23	903	01/12/2023	030-1720	1720	gl5452	MICHAEL KEOLA HAUANIO		\$65.10	\$65.10
Lease (Land)	3120430520000	h1000441	5(b)	T	FY23	903	01/09/2023	030-1720	1720	gl5452	MICHAEL KEOLA HAUANIO		\$195.30	\$195.30
Lease (Land)	3660030070000	h6000140	5(b)	T	FY23	903	01/02/2023	037-1720	1720	gl5471	THE OUTDOOR CIRCLE		\$63.60	\$63.60
Lease (Land)	3660030070000	h6000140	5(b)	T	FY23	903	01/08/2023	037-1720	1720	gl5471	THE OUTDOOR CIRCLE		\$63.60	\$63.60
Term Easement	369007000A	h6000190		T	FY23	903	01/07/2023	030-1724	1724	gl5474	WAIKOLOA BEACH ASSOCIATION		\$524.00	\$524.00
Term Easement	369007000A	h6000190		T	FY23	903	01/01/2023	030-1724	1724	gl5474	WAIKOLOA BEACH ASSOCIATION		\$524.00	\$524.00
Term Easement	369007000A	h6000190		T	FY23	903	01/09/2023	030-1724	1724	gl5474	WAIKOLOA BEACH ASSOCIATION		\$16,093.08	\$16,093.08
Lease (Land)	339002007.008	h3000151	5(b)	T	FY23	903	01/11/2023	030-1720	1720	gl5511	NETWRK REAL ESTATE LEASE ADMIN NEW CINGULAR WIRELESS PCS, LLC		\$4,500.00	\$4,500.00
Lease (Land)	3230320110000	h2000601	5(b)	T	FY23	903	01/04/2023	035-1720	1720	gl5513	HOSPICE OF HILO		\$96.00	\$96.00
Lease (Land)	3190050090000	h1000840	5(b)	T	FY23	903	01/10/2023	037-1720	1720	gl5523	VOLCANO ART CENTER		\$384.00	\$384.00
Lease (Land)	312006033.081	h1000856	5(b)	T	FY23	903	01/08/2023	030-1720	1720	gl5531	KALAPANA OHANA ASSOCIATION		\$14.40	\$14.40
Lease (Land)	314001004. 314034027	h1000857	5(b)	T	FY23	903	01/08/2023	030-1720	1720	gl5537	GILBERT & MARIKO UYEDA		\$174.00	\$174.00
Lease (Land)	314001004. 314034027	h1000857	5(b)	T	FY23	903	01/12/2023	030-1720	1720	gl5537	GILBERT & MARIKO UYEDA		\$174.00	\$174.00
Lease (Land)	318010038.043,044,046	h1000848	5(b)	T	FY23	903	01/01/2023	030-1720	1720	gl5542	KELONUKAI RANCH, LLC.		\$192.00	\$192.00
Lease (Land)	318010038.043,044,046	h1000848	5(b)	T	FY23	903	01/07/2023	030-1720	1720	gl5542	KELONUKAI RANCH, LLC.		\$192.00	\$192.00
Lease (Land)	324006012.013;324007037	h2000969	5(b)	T	FY23	903	01/06/2023	030-1720	1720	gl5543	ALVIN P. & NANCY S. CABRAL		\$350.00	\$350.00



DLNR-DOFAW-LD-SP

Lease (Land)	324006012.013:324007037	h2000969	5(b)	T	FY23	903	01/11/2023	030-1720	1720	gl5543	ALVIN P. & NANCY S. CABRAL		\$350.00	\$350.00
Lease (Land)	3440160100000	h4000141	5(b)	T	FY23	903	01/02/2023	030-1720	1720	gl5544	HAWAII ELECTRIC LIGHT CO. INC.		\$168.00	\$168.00
Lease (Land)	3220270020000	h2000330	5(b)	T	FY23	903	01/09/2023	030-1720	1720	gl5547	THE GAS COMPANY, LLC		\$188.00	\$188.00
Lease (Land)	3450110060000	h4000174	5(b)	T	FY23	903	01/02/2023	030-1720	1720	gl5571	DR. FREDERICK HOLSCHUH		\$76.00	\$76.00
Lease (Land)	3450110060000	h4000174	5(b)	T	FY23	903	01/07/2023	030-1720	1720	gl5571	DR. FREDERICK HOLSCHUH		\$76.00	\$76.00
Term Easement	378012040A,041A,051A,075A	h7000413	5(b)	T	FY23	903	01/07/2023	039-1720	1720	gl5613	GEORGE AND SHARON HANDGIS, TRUSTEES		\$367.20	\$367.20
Lease (Land)	322032062.063	h2001059	5(b)	T	FY23	903	01/01/2023	136-1720	1720	gl5642	EDMUND CLARENCE OLSON, TRUSTEE		\$3,145.85	\$3,145.85
Lease (Land)	322032062.063	h2001059	5(b)	T	FY23	903	01/12/2023	136-1720	1720	gl5642	EDMUND CLARENCE OLSON, TRUSTEE		\$3,145.85	\$3,145.85
Lease (Land)	3720040040000	h7000369	5(b)	T	FY23	903	01/08/2023	030-1720	1720	gl5645	KONA WATER SERVICE COMPANY, INC.		\$283.33	\$283.33
Lease (Land)	3720040040000	h7000369	5(b)	T	FY23	903	01/03/2023	030-1720	1720	gl5645	KONA WATER SERVICE COMPANY, INC.		\$283.33	\$283.33
Lease (Land)	3720040040000	h7000369	5(b)	T	FY23	903	01/02/2023	030-1720	1720	gl5645	KONA WATER SERVICE COMPANY, INC.		\$566.66	\$566.66
Lease (Land)	3720040040000	h7000369	5(b)	T	FY23	903	01/05/2023	030-1720	1720	gl5645	KONA WATER SERVICE COMPANY, INC.		\$283.33	\$283.33
Lease (Land)	3720040040000	h7000369	5(b)	T	FY23	903	01/04/2023	030-1720	1720	gl5645	KONA WATER SERVICE COMPANY, INC.		\$283.33	\$283.33
Lease (Land)	3720040040000	h7000369	5(b)	T	FY23	903	01/07/2023	030-1720	1720	gl5645	KONA WATER SERVICE COMPANY, INC.		\$566.66	\$566.66
Lease (Land)	3720040040000	h7000369	5(b)	T	FY23	903	01/09/2023	030-1720	1720	gl5645	KONA WATER SERVICE COMPANY, INC.		\$283.33	\$283.33
Lease (Land)	3720040040000	h7000369	5(b)	T	FY23	903	01/10/2023	030-1720	1720	gl5645	KONA WATER SERVICE COMPANY, INC.		\$283.33	\$283.33
Lease (Land)	3720040040000	h7000369	5(b)	T	FY23	903	01/11/2023	030-1720	1720	gl5645	KONA WATER SERVICE COMPANY, INC.		\$283.33	\$283.33
Lease (Land)	3720040040000	h7000369	5(b)	T	FY23	903	01/12/2023	030-1720	1720	gl5645	KONA WATER SERVICE COMPANY, INC.		\$283.33	\$283.33
Lease (Land)	3220580170000	h2000486	5(b)	T	FY23	903	01/01/2023	136-1720	1720	gl5656	BIG ISLAND TOYOTA, INC.		\$3,170.00	\$3,170.00
Lease (Land)	3220580170000	h2000486	5(b)	T	FY23	903	01/07/2023	136-1720	1720	gl5656	BIG ISLAND TOYOTA, INC.		\$3,170.00	\$3,170.00

DLNR-DOFAW-LD-SP

Lease (Land)	374002018.020	h7000482	5(b)	T	FY23	903	01/01/2023	030-1720	1720	gl5700	KEALAKEHE FREIGHT, LLC		\$11,650.00	\$11,650.00
Lease (Land)	374002018.020	h7000482	5(b)	T	FY23	903	01/07/2023	030-1720	1720	gl5700	KEALAKEHE FREIGHT, LLC		\$11,650.00	\$11,650.00
Lease (Land)	374002018.020	h7000482	5(b)	T	FY23	903	01/04/2023	030-1720	1720	gl5700	KEALAKEHE FREIGHT, LLC		\$11,650.00	\$11,650.00
Lease (Land)	374002018.020	h7000482	5(b)	T	FY23	903	01/10/2023	030-1720	1720	gl5700	KEALAKEHE FREIGHT, LLC		\$11,650.00	\$11,650.00
Lease (Water)	3730490360000	h7000173	5(b)	T	FY23	903	01/03/2023	038-1723	1723	gl5706	HAWAII ELECTRIC LIGHT CO. INC.		\$124.94	\$124.94
Lease (Water)	3730490360000	h7000173	5(b)	T	FY23	903	01/02/2023	038-1723	1723	gl5706	HAWAII ELECTRIC LIGHT CO. INC.		\$113.80	\$113.80
Lease (Ocean)	373043000A	h7000490	5(b)	T	FY23	903	01/04/2023	069-1720	1720	gl5721	KEAHOLE POINT FISH LLC		\$4,000.00	\$4,000.00
Lease (Ocean)	373043000A	h7000490	5(b)	T	FY23	903	01/06/2023	069-1720	1720	gl5721	KEAHOLE POINT FISH LLC		\$2,972.40	\$2,972.40
Lease (Ocean)	373043000A	h7000490	5(b)	T	FY23	903	01/11/2023	069-1720	1720	gl5721	KEAHOLE POINT FISH LLC		\$4,000.00	\$4,000.00
Lease (Land)	3210060330000	h2000041	5(b)	T	FY23	903	01/09/2023	030-1720	1720	gl5812	MATSUNO ENTERPRISE S. LTD.		\$1,800.00	\$1,800.00
Lease (Land)	3210060330000	h2000041	5(b)	T	FY23	903	01/03/2023	030-1720	1720	gl5812	MATSUNO ENTERPRISE S. LTD.		\$1,800.00	\$1,800.00
Lease (Land)	3210060660000	h2000045	5(b)	T	FY23	903	01/03/2023	030-1720	1720	gl5814	HAWAII PLANING MILL, LTD.		\$1,020.00	\$1,020.00
Lease (Land)	3210060660000	h2000045	5(b)	T	FY23	903	01/10/2023	030-1720	1720	gl5814	HAWAII PLANING MILL, LTD.		\$1,020.00	\$1,020.00
Lease (Land)	321001012-321005013,016,017,027,032,046	h2001024	5(b)	T	FY23	903	01/01/2023	136-1720	1720	gl5844	WHR, LLC.		\$48,014.57	\$48,014.57
Lease (Land)	321001012-321005013,016,017,027,032,046	h2001024	5(b)	T	FY23	903	01/08/2023	136-1720	1720	gl5844	WHR, LLC.		\$58,027.04	\$58,027.04
Lease (Land)	3220370630000	h2000376	5(b)	T	FY23	903	01/12/2023	136-1720	1720	gl5848	DAVID S. DELUZ, SR., TRUSTEE		\$3,385.00	\$3,385.00
Lease (Land)	3220370630000	h2000376	5(b)	T	FY23	903	01/06/2023	136-1720	1720	gl5848	DAVID S. DELUZ, SR., TRUSTEE		\$3,385.00	\$3,385.00
Lease (Land)	369007014A	h6000201	5(b)	T	FY23	903	01/01/2023	136-1720	1720	gl5862	ATTN: CHIEF ACCOUNTING OFFICER GLOBAL RESORT PARTNERS		\$18,590.00	\$18,590.00
Term Easement	378012041A	h7000415	5(b)	T	FY23	903	01/03/2023	039-1720	1720	gl5877	MICHAEL DELESALLE		\$77.00	\$77.00
Term Easement	378012041A	h7000415	5(b)	T	FY23	903	01/07/2023	039-1720	1720	gl5877	MICHAEL DELESALLE		\$128.00	\$128.00
Term Easement	372010010A	h7000500	5(b)	T	FY23	903	01/07/2023	030-1724	1724	gl5913	ATTN: THIA LY KW KONA INVESTORS, LLC		\$1,088.00	\$1,088.00
Term Easement	372010010A	h7000500	5(b)	T	FY23	903	01/09/2023	030-1724	1724	gl5913	ATTN: THIA LY KW KONA INVESTORS, LLC		\$1,146.88	\$1,146.88
Lease (Land)	3120430210000	h1000410	5(b)	T	FY23	903	01/12/2023	030-1720	1720	gl5946	DARNELL M. MAKUAKANE		\$23.12	\$23.12
Lease (Land)	3120430570000	h1000446	5(b)	T	FY23	903	01/10/2023	030-1720	1720	gl5952	MICHAEL W. KYSER, SR.		\$308.40	\$308.40
Lease (Land)	3120430570000	h1000446	5(b)	T	FY23	903	01/09/2023	030-1720	1720	gl5952	MICHAEL W. KYSER, SR.		\$844.95	\$844.95
Lease (Land)	3120430240000	h1000413	5(b)	T	FY23	903	01/11/2023	030-1720	1720	gl5953	FLOYD S. QUIHANO		\$82.18	\$82.18
Lease (Land)	3120430240000	h1000413	5(b)	T	FY23	903	01/10/2023	030-1720	1720	gl5953	FLOYD S. QUIHANO		\$63.10	\$63.10
Lease (Land)	3120430240000	h1000413	5(b)	T	FY23	903	01/12/2023	030-1720	1720	gl5953	FLOYD S. QUIHANO		\$79.92	\$79.92
Lease (Land)	3440130110000	h4000123	5(b)	T	FY23	903	01/07/2023	030-1720	1720	gl5966	WALTER DUDLEY CHLD, III		\$49.20	\$49.20

DLNR-DOFAW-LD-SP

Lease (Land)	3440130110000	h4000123	5(b)	T	FY23	903	01/01/2023	030-1720	1720	gl5966	WALTER DUDLEY CHLD, III		\$49.20	\$49.20
Lease (Land)	3740060010000	h7000181	5(b)	T	FY23	903	01/10/2023	030-1720	1720	gl5971	KONA VOCATIONAL AND LIFE EDUCATION CENTER		\$96.00	\$96.00
Lease (Land)	3240011790000	h2001127	5(b)	T	FY23	903	01/07/2023	030-1720	1720	gl5976	HOSPICE OF HILO		\$48.00	\$48.00
Lease (Land)	3240011790000	h2001127	5(b)	T	FY23	903	01/01/2023	030-1720	1720	gl5976	HOSPICE OF HILO		\$48.00	\$48.00
Lease (Land)	3760160330000	h7000306	5(b)	T	FY23	903	01/12/2023	030-1720	1720	gl5985	HAWAII CONFERENCE FOUNDATION		\$288.00	\$288.00
Lease (Land)	3230270160000	h2000579	5(b)	T	FY23	903	01/12/2023	030-1720	1720	gl5996	FIRST UNITED PROTESTANT CHURCH OF HILO		\$192.00	\$192.00
Lease (Land)	3240011200000	h2000615	5(b)	T	FY23	903	01/04/2023	030-1720	1720	gl6016	CHRIST LUTHERAN CHURCH OF HILO, HAWAII		\$144.00	\$144.00
Lease (Land)	3240011200000	h2000615	5(b)	T	FY23	903	01/07/2023	030-1720	1720	gl6016	CHRIST LUTHERAN CHURCH OF HILO, HAWAII		\$48.00	\$48.00
Lease (Land)	3250061410000	h2000847	5(b)	T	FY23	903	01/02/2023	030-1720	1720	gl6029	COMMUNITY BASED EDUCATION SUPPORT		\$48.00	\$48.00
Lease (Land)	3250061410000	h2000847	5(b)	T	FY23	903	01/07/2023	030-1720	1720	gl6029	COMMUNITY BASED EDUCATION SUPPORT		\$48.00	\$48.00
Lease (Land)	3250061410000	h2000847	5(b)	T	FY23	903	01/12/2023	030-1720	1720	gl6029	COMMUNITY BASED EDUCATION SUPPORT		\$3,667.00	\$3,667.00
Lease (Land)	389014038.039.040.041	h8000286	5(b)	T	FY23	903	01/08/2023	030-1720	1720	gl6038	PAAPONO MILOLI MAUNA KEA MOO, LLC.		\$48.00	\$48.00
Lease (Land)	341004033.342007002	h4000343	5(b)	T	FY23	903	01/08/2023	030-1720	1720	gl6054	MAUNA KEA MOO, LLC.		\$2,050.00	\$2,050.00
Lease (Land)	341004033.342007002	h4000343	5(b)	T	FY23	903	01/12/2023	030-1720	1720	gl6054	MAUNA KEA MOO, LLC.		\$2,050.00	\$2,050.00
Lease (Land)	3150080050000	h1000527	5(b)	T	FY23	903	01/11/2023	030-1720	1720	gl6075	PUNA COMMUNITY MEDICAL CENTER		\$48.00	\$48.00
Lease (Land)	3150080050000	h1000527	5(b)	T	FY23	903	01/05/2023	030-1720	1720	gl6075	PUNA COMMUNITY MEDICAL CENTER		\$48.00	\$48.00
Term Easement	366001002.071.076	h6000258	5(b)	T	FY23	903	01/09/2023	030-1720	1720	gl6076	COUNTY OF HAWAII		\$700.00	\$700.00
Term Easement	366001002.071.076	h6000258	5(b)	T	FY23	903	01/03/2023	030-1720	1720	gl6076	COUNTY OF HAWAII		\$700.00	\$700.00
Lease (Land)	369002007.008.009.010	h6000269	5(b)	T	FY23	903	01/08/2023	030-1720	1720	gl6094	HAWAII CONFERENCE FOUNDATION		\$48.00	\$48.00
Lease (Land)	369002007.008.009.010	h6000269	5(b)	T	FY23	903	01/02/2023	030-1720	1720	gl6094	HAWAII CONFERENCE FOUNDATION		\$48.00	\$48.00
Lease (Land)	3220320640000	h2000357	5(b)	T	FY23	903	01/08/2023	136-1720	1720	gl6101	LEE-C CORP, DBA KEN'S HOUSE OF PANCAKES		\$1,428.00	\$1,428.00
Lease (Land)	3220320640000	h2000357	5(b)	T	FY23	903	01/12/2023	136-1720	1720	gl6101	LEE-C CORP, DBA KEN'S HOUSE OF PANCAKES		\$1,428.00	\$1,428.00
Lease (Land)	3290020470000	h2000944	5(b)	T	FY23	903	01/05/2023	035-1720	1720	gl6102	YUN YAN HUANG		\$170.00	\$170.00
Lease (Land)	3290020470000	h2000944	5(b)	T	FY23	903	01/12/2023	035-1720	1720	gl6102	YUN YAN HUANG		\$170.00	\$170.00

DLNR-DOFAW-LD-SP

Lease (Land)	3980010020000	h9000138	5(b)	T	FY23	903	01/02/2023	030-1720	1720	gl6103	ERNEST M. MATTOS		\$830.00	\$830.00
Lease (Land)	3980010020000	h9000138	5(b)	T	FY23	903	01/09/2023	030-1720	1720	gl6103	ERNEST M. MATTOS		\$830.00	\$830.00
Lease (Land)	3710010060000	h7000003	5(b)	T	FY23	903	01/07/2023	030-1720	1720	gl6110	NAPUU WATER, INC.		\$643.10	\$643.10
Lease (Land)	3710010060000	h7000003	5(b)	T	FY23	903	01/12/2023	030-1720	1720	gl6110	NAPUU WATER, INC.		\$643.10	\$643.10
Term Easement	374008078	h7000605	5(b)	T	FY23	903	01/01/2024	030-1720	1720	gl6183	WEST HAWAII BUSINESS PARK LLC		\$100.00	\$100.00
Term Easement	374008079	h7000604	5(b)	T	FY23	903	01/01/2024	030-1720	1720	gl6184	WEST HAWAII BUSINESS PARK LLC		\$100.00	\$100.00
Term Easement	387007019	h8000301	5(b)	T	FY23	903	01/06/2023	030-1720	1720	gl6185	PETER JOSEPH AND LINDA JASMINE LOCATELLI		\$100.00	\$100.00
Land License	3210130020000	h2000238	5(b)	T	FY23	903	01/02/2023	136-1722	1722	ll0357	YAMADA & SONS, INC.		\$17,472.23	\$17,472.23
Land License	3210130020000	h2000238	5(b)	T	FY23	903	01/05/2023	136-1722	1722	ll0357	YAMADA & SONS, INC.		\$1,082.20	\$1,082.20
Land License	3210130020000	h2000238	5(b)	T	FY23	903	01/04/2023	136-1722	1722	ll0357	YAMADA & SONS, INC.		\$5,345.00	\$5,345.00
Land License	3210130020000	h2000238	5(b)	T	FY23	903	01/10/2023	136-1722	1722	ll0357	YAMADA & SONS, INC.		\$2,250.00	\$2,250.00
Land License	3210130020000	h2000238	5(b)	T	FY23	903	01/03/2023	136-1722	1722	ll0359	YAMADA AND SONS, INC.		\$3,200.00	\$3,200.00
Geothermal Minir	NonLandBillable	z01		T	FY23	903	01/04/2023	034-1724	1724	ll0902	KAPOHO LAND PARTNERSHIP		\$35,393.28	\$35,393.28
Geothermal Minir	NonLandBillable	z01		T	FY23	903	01/01/2023	034-1724	1724	ll0902	KAPOHO LAND PARTNERSHIP		\$119,549.42	\$119,549.42
Geothermal Minir	NonLandBillable	z01		T	FY23	903	01/03/2023	034-1724	1724	ll0902	KAPOHO LAND PARTNERSHIP		\$174,410.54	\$174,410.54
Geothermal Minir	NonLandBillable	z01		T	FY23	903	01/12/2023	034-1724	1724	ll0902	KAPOHO LAND PARTNERSHIP		\$75,574.05	\$75,574.05
Geothermal Minir	NonLandBillable	z01		T	FY23	903	01/06/2023	034-1724	1724	ll0902	KAPOHO LAND PARTNERSHIP		\$29,648.07	\$29,648.07
Geothermal Minir	NonLandBillable	z01		T	FY23	903	01/08/2023	034-1724	1724	ll0902	KAPOHO LAND PARTNERSHIP		\$94,350.06	\$94,350.06
Geothermal Minir	NonLandBillable	z01		T	FY23	903	01/11/2023	034-1724	1724	ll0902	KAPOHO LAND PARTNERSHIP		\$151,773.28	\$151,773.28
Permit (Land)	3690050460000	h6000178	5(b)	T	FY23	903	01/02/2023	030-1724	1724	rp4135	ROMAN CATHOLIC BISHOP OF HNL		\$45.20	\$45.20
Permit (Land)	3690050460000	h6000178	5(b)	T	FY23	903	01/03/2023	030-1724	1724	rp4135	ROMAN CATHOLIC BISHOP OF HNL		\$45.20	\$45.20
Permit (Land)	3690050460000	h6000178	5(b)	T	FY23	903	01/01/2023	030-1724	1724	rp4135	ROMAN CATHOLIC BISHOP OF HNL		\$45.20	\$45.20
Permit (Land)	3690050460000	h6000178	5(b)	T	FY23	903	01/05/2023	030-1724	1724	rp4135	ROMAN CATHOLIC BISHOP OF HNL		\$45.20	\$45.20
Permit (Land)	3690050460000	h6000178	5(b)	T	FY23	903	01/04/2023	030-1724	1724	rp4135	ROMAN CATHOLIC BISHOP OF HNL		\$45.20	\$45.20
Permit (Land)	3690050460000	h6000178	5(b)	T	FY23	903	01/07/2023	030-1724	1724	rp4135	ROMAN CATHOLIC BISHOP OF HNL		\$51.98	\$51.98

DLNR-DOFAW-LD-SP

Permit (Land)	3690050460000	h6000178	5(b)	T	FY23	903	01/08/2023	030-1724	1724	rp4135	ROMAN CATHOLIC BISHOP OF HNL		\$51.98	\$51.98
Permit (Land)	3690050460000	h6000178	5(b)	T	FY23	903	01/10/2023	030-1724	1724	rp4135	ROMAN CATHOLIC BISHOP OF HNL		\$51.98	\$51.98
Permit (Land)	3690050460000	h6000178	5(b)	T	FY23	903	01/06/2023	030-1724	1724	rp4135	ROMAN CATHOLIC BISHOP OF HNL		\$51.98	\$51.98
Permit (Land)	3690050460000	h6000178	5(b)	T	FY23	903	01/12/2023	030-1724	1724	rp4135	ROMAN CATHOLIC BISHOP OF HNL		\$51.98	\$51.98
Permit (Land)	3690050460000	h6000178	5(b)	T	FY23	903	01/09/2023	030-1724	1724	rp4135	ROMAN CATHOLIC BISHOP OF HNL		\$51.98	\$51.98
Permit (Land)	3690050460000	h6000178	5(b)	T	FY23	903	01/11/2023	030-1724	1724	rp4135	ROMAN CATHOLIC BISHOP OF HNL		\$51.98	\$51.98
Permit (Land)	3450060030000	h4000158	5(b)	T	FY23	903	01/01/2023	030-1721	1721	rp5101	HAWAII COUNTY ECONOMIC		\$8.49	\$8.49
Permit (Land)	3450060030000	h4000158	5(b)	T	FY23	903	01/04/2023	030-1721	1721	rp5101	HAWAII COUNTY ECONOMIC		\$18.57	\$18.57
Permit (Land)	3450060030000	h4000158	5(b)	T	FY23	903	01/02/2023	030-1721	1721	rp5101	HAWAII COUNTY ECONOMIC		\$8.49	\$8.49
Permit (Land)	3450060030000	h4000158	5(b)	T	FY23	903	01/03/2023	030-1721	1721	rp5101	HAWAII COUNTY ECONOMIC		\$8.49	\$8.49
Permit (Land)	3450060030000	h4000158	5(b)	T	FY23	903	01/08/2023	030-1721	1721	rp5101	HAWAII COUNTY ECONOMIC		\$8.23	\$8.23
Permit (Land)	3450060030000	h4000158	5(b)	T	FY23	903	01/09/2023	030-1721	1721	rp5101	HAWAII COUNTY ECONOMIC		\$8.74	\$8.74
Permit (Land)	3450060030000	h4000158	5(b)	T	FY23	903	01/01/2024	030-1721	1721	rp5101	HAWAII COUNTY ECONOMIC		\$8.74	\$8.74
Permit (Land)	3450060030000	h4000158	5(b)	T	FY23	903	01/05/2023	030-1721	1721	rp5101	HAWAII COUNTY ECONOMIC		\$8.49	\$8.49
Permit (Land)	3450060030000	h4000158	5(b)	T	FY23	903	01/07/2023	030-1721	1721	rp5101	HAWAII COUNTY ECONOMIC		\$7.91	\$7.91
Permit (Land)	3450060030000	h4000158	5(b)	T	FY23	903	01/10/2023	030-1721	1721	rp5101	HAWAII COUNTY ECONOMIC		\$8.74	\$8.74
Permit (Land)	3450060030000	h4000158	5(b)	T	FY23	903	01/12/2023	030-1721	1721	rp5101	HAWAII COUNTY ECONOMIC		\$8.74	\$8.74
Permit (Land)	393003035.036	h9000157	5(b)	T	FY23	903	01/02/2023	030-1721	1721	rp6022	DALEICO RANCH		\$8.49	\$8.49
Permit (Land)	393003035.036	h9000157	5(b)	T	FY23	903	01/01/2023	030-1721	1721	rp6022	DALEICO RANCH		\$8.49	\$8.49
Permit (Land)	393003035.036	h9000157	5(b)	T	FY23	903	01/03/2023	030-1721	1721	rp6022	DALEICO RANCH		\$8.49	\$8.49
Permit (Land)	393003035.036	h9000157	5(b)	T	FY23	903	01/04/2023	030-1721	1721	rp6022	DALEICO RANCH		\$8.49	\$8.49
Permit (Land)	393003035.036	h9000157	5(b)	T	FY23	903	01/05/2023	030-1721	1721	rp6022	DALEICO RANCH		\$10.00	\$10.00
Permit (Land)	393003035.036	h9000157	5(b)	T	FY23	903	01/06/2023	030-1721	1721	rp6022	DALEICO RANCH		\$8.49	\$8.49
Permit (Land)	393003035.036	h9000157	5(b)	T	FY23	903	01/07/2023	030-1721	1721	rp6022	DALEICO RANCH		\$18.23	\$18.23
Permit (Land)	393003035.036	h9000157	5(b)	T	FY23	903	01/11/2023	030-1721	1721	rp6022	DALEICO RANCH		\$17.49	\$17.49
Permit (Land)	393003035.036	h9000157	5(b)	T	FY23	903	01/10/2023	030-1721	1721	rp6022	DALEICO RANCH		\$6.73	\$6.73
Permit (Land)	393003035.036	h9000157	5(b)	T	FY23	903	01/12/2023	030-1721	1721	rp6022	DALEICO RANCH		\$8.74	\$8.74
Permit (Water)	397001001.398001003.009.010.013	h9000152	5(b)	T	FY23	903	01/01/2023	038-1723	1723	rp7054	KAPAPALA RANCH		\$9.09	\$9.09
Permit (Water)	397001001.398001003.009.010.013	h9000152	5(b)	T	FY23	903	01/03/2023	038-1723	1723	rp7054	KAPAPALA RANCH		\$9.09	\$9.09
Permit (Water)	397001001.398001003.009.010.013	h9000152	5(b)	T	FY23	903	01/02/2023	038-1723	1723	rp7054	KAPAPALA RANCH		\$18.18	\$18.18
Permit (Water)	397001001.398001003.009.010.013	h9000152	5(b)	T	FY23	903	01/04/2023	038-1723	1723	rp7054	KAPAPALA RANCH		\$9.09	\$9.09

DLNR-DOFAW-LD-SP

Permit (Water)	397001001.398001003.009.010.013	h9000152	5(b)	T	FY23	903	01/08/2023	038-1723	1723	rp7054	KAPAPALA RANCH		\$9.75	\$9.75
Permit (Water)	397001001.398001003.009.010.013	h9000152	5(b)	T	FY23	903	01/05/2023	038-1723	1723	rp7054	KAPAPALA RANCH		\$9.09	\$9.09
Permit (Water)	397001001.398001003.009.010.013	h9000152	5(b)	T	FY23	903	01/06/2023	038-1723	1723	rp7054	KAPAPALA RANCH		\$9.09	\$9.09
Permit (Water)	397001001.398001003.009.010.013	h9000152	5(b)	T	FY23	903	01/07/2023	038-1723	1723	rp7054	KAPAPALA RANCH		\$10.40	\$10.40
Permit (Water)	397001001.398001003.009.010.013	h9000152	5(b)	T	FY23	903	01/09/2023	038-1723	1723	rp7054	KAPAPALA RANCH		\$9.75	\$9.75
Permit (Water)	397001001.398001003.009.010.013	h9000152	5(b)	T	FY23	903	01/10/2023	038-1723	1723	rp7054	KAPAPALA RANCH		\$9.75	\$9.75
Permit (Water)	397001001.398001003.009.010.013	h9000152	5(b)	T	FY23	903	01/12/2023	038-1723	1723	rp7054	KAPAPALA RANCH		\$9.75	\$9.75
Permit (Land)	358001002.005.006	h5000134	5(b)	T	FY23	903	01/01/2023	030-1721	1721	rp7153	PARKER RANCH, INC.		\$132.95	\$132.95
Permit (Land)	358001002.005.006	h5000134	5(b)	T	FY23	903	01/03/2023	030-1721	1721	rp7153	PARKER RANCH, INC.		\$132.95	\$132.95
Permit (Land)	358001002.005.006	h5000134	5(b)	T	FY23	903	01/02/2023	030-1721	1721	rp7153	PARKER RANCH, INC.		\$132.95	\$132.95
Permit (Land)	358001002.005.006	h5000134	5(b)	T	FY23	903	01/06/2023	030-1721	1721	rp7153	PARKER RANCH, INC.		\$136.94	\$136.94
Permit (Land)	358001002.005.006	h5000134	5(b)	T	FY23	903	01/08/2023	030-1721	1721	rp7153	PARKER RANCH, INC.		\$128.96	\$128.96
Permit (Land)	358001002.005.006	h5000134	5(b)	T	FY23	903	01/05/2023	030-1721	1721	rp7153	PARKER RANCH, INC.		\$132.95	\$132.95
Permit (Land)	358001002.005.006	h5000134	5(b)	T	FY23	903	01/04/2023	030-1721	1721	rp7153	PARKER RANCH, INC.		\$132.95	\$132.95
Permit (Land)	358001002.005.006	h5000134	5(b)	T	FY23	903	01/09/2023	030-1721	1721	rp7153	PARKER RANCH, INC.		\$136.94	\$136.94
Permit (Land)	358001002.005.006	h5000134	5(b)	T	FY23	903	01/07/2023	030-1721	1721	rp7153	PARKER RANCH, INC.		\$144.92	\$144.92
Permit (Land)	358001002.005.006	h5000134	5(b)	T	FY23	903	01/11/2023	030-1721	1721	rp7153	PARKER RANCH, INC.		\$273.88	\$273.88
Permit (Land)	3660020310000	h6000129	5(b)	T	FY23	903	01/05/2023	030-1721	1721	rp7166	LALAMILO MAKAI PROPERTY OWNERS ASSN.		\$8.49	\$8.49
Permit (Land)	3660020310000	h6000129	5(b)	T	FY23	903	01/08/2023	030-1721	1721	rp7166	LALAMILO MAKAI PROPERTY OWNERS ASSN.		\$7.74	\$7.74
Permit (Land)	3660020310000	h6000129	5(b)	T	FY23	903	01/07/2023	030-1721	1721	rp7166	LALAMILO MAKAI PROPERTY OWNERS ASSN.		\$9.75	\$9.75
Permit (Land)	3660020310000	h6000129	5(b)	T	FY23	903	01/02/2023	030-1721	1721	rp7166	LALAMILO MAKAI PROPERTY OWNERS ASSN.		\$25.47	\$25.47
Permit (Land)	3660020310000	h6000129	5(b)	T	FY23	903	01/10/2023	030-1721	1721	rp7166	LALAMILO MAKAI PROPERTY OWNERS ASSN.		\$8.74	\$8.74
Permit (Land)	3660020310000	h6000129	5(b)	T	FY23	903	01/04/2023	030-1721	1721	rp7166	LALAMILO MAKAI PROPERTY OWNERS ASSN.		\$8.49	\$8.49
Permit (Land)	3660020310000	h6000129	5(b)	T	FY23	903	01/12/2023	030-1721	1721	rp7166	LALAMILO MAKAI PROPERTY OWNERS ASSN.		\$8.74	\$8.74
Permit (Land)	3660020310000	h6000129	5(b)	T	FY23	903	01/06/2023	030-1721	1721	rp7166	LALAMILO MAKAI PROPERTY OWNERS ASSN.		\$8.74	\$8.74
Permit (Land)	3660020310000	h6000129	5(b)	T	FY23	903	01/09/2023	030-1721	1721	rp7166	LALAMILO MAKAI PROPERTY OWNERS ASSN.		\$8.74	\$8.74
Permit (Land)	3660020310000	h6000129	5(b)	T	FY23	903	01/11/2023	030-1721	1721	rp7166	LALAMILO MAKAI PROPERTY OWNERS ASSN.		\$8.74	\$8.74

DLNR-DOFAW-LD-SP

Permit (Water)	3970010010000	h9000126	5(b)	T	FY23	903	01/03/2023	038-1723	1723	rp7267	WOOD VALLEY WATER & FARM COOPERATIVE		\$100.00	\$100.00
Permit (Water)	3970010010000	h9000126	5(b)	T	FY23	903	01/01/2023	038-1723	1723	rp7267	WOOD VALLEY WATER & FARM COOPERATIVE		\$100.00	\$100.00
Permit (Water)	3970010010000	h9000126	5(b)	T	FY23	903	01/07/2023	038-1723	1723	rp7267	WOOD VALLEY WATER & FARM COOPERATIVE		\$118.31	\$118.31
Permit (Land)	3890030830000	h8000130	5(b)	T	FY23	903	01/03/2023	038-1723	1723	rp7360	KAPUA ORCHARD ESTATES, LLC		\$6.00	\$6.00
Permit (Land)	3890030830000	h8000130	5(b)	T	FY23	903	01/01/2023	038-1723	1723	rp7360	KAPUA ORCHARD ESTATES, LLC		\$6.00	\$6.00
Permit (Land)	3890030830000	h8000130	5(b)	T	FY23	903	01/07/2023	038-1723	1723	rp7360	KAPUA ORCHARD ESTATES, LLC		\$12.00	\$12.00
Permit (Land)	3890030830000	h8000130	5(b)	T	FY23	903	01/02/2023	038-1723	1723	rp7360	KAPUA ORCHARD ESTATES, LLC		\$6.00	\$6.00
Permit (Land)	3890030830000	h8000130	5(b)	T	FY23	903	01/10/2023	038-1723	1723	rp7360	KAPUA ORCHARD ESTATES, LLC		\$12.00	\$12.00
Permit (Land)	3890030830000	h8000130	5(b)	T	FY23	903	01/08/2023	038-1723	1723	rp7360	KAPUA ORCHARD ESTATES, LLC		\$6.00	\$6.00
Permit (Land)	3890030830000	h8000130	5(b)	T	FY23	903	01/04/2023	038-1723	1723	rp7360	KAPUA ORCHARD ESTATES, LLC		\$6.00	\$6.00
Permit (Land)	3890030830000	h8000130	5(b)	T	FY23	903	01/06/2023	038-1723	1723	rp7360	KAPUA ORCHARD ESTATES, LLC		\$6.00	\$6.00
Permit (Land)	3890030830000	h8000130	5(b)	T	FY23	903	01/11/2023	038-1723	1723	rp7360	KAPUA ORCHARD ESTATES, LLC		\$6.00	\$6.00
Permit (Land)	3450110070000	h4000175	5(b)	T	FY23	903	01/03/2023	035-1721	1721	rp7388	CHARLES M. & VICTORIA MACPHEE KONG		\$8.49	\$8.49
Permit (Land)	3450110070000	h4000175	5(b)	T	FY23	903	01/02/2023	035-1721	1721	rp7388	CHARLES M. & VICTORIA MACPHEE KONG		\$5.79	\$5.79
Permit (Land)	3450110070000	h4000175	5(b)	T	FY23	903	01/07/2023	035-1721	1721	rp7388	CHARLES M. & VICTORIA MACPHEE KONG		\$25.72	\$25.72
Permit (Land)	3450110070000	h4000175	5(b)	T	FY23	903	01/11/2023	035-1721	1721	rp7388	CHARLES M. & VICTORIA MACPHEE KONG		\$34.97	\$34.97
Permit (Land)	3450110070000	h4000175	5(b)	T	FY23	903	01/12/2023	035-1721	1721	rp7388	CHARLES M. & VICTORIA MACPHEE KONG		\$74.40	\$74.40
Permit (Water)	397001001.015	h9000206	5(b)	T	FY23	903	01/05/2023	038-1723	1723	rp7426	KUAHIWI CONTRACTORS, INC.		\$21.10	\$21.10
Permit (Water)	397001001.015	h9000206	5(b)	T	FY23	903	01/02/2023	038-1723	1723	rp7426	KUAHIWI CONTRACTORS, INC.		\$63.29	\$63.29
Permit (Water)	397001001.015	h9000206	5(b)	T	FY23	903	01/07/2023	038-1723	1723	rp7426	KUAHIWI CONTRACTORS, INC.		\$18.05	\$18.05
Permit (Water)	397001001.015	h9000206	5(b)	T	FY23	903	01/04/2023	038-1723	1723	rp7426	KUAHIWI CONTRACTORS, INC.		\$21.10	\$21.10

DLNR-DOFAW-LD-SP

Permit (Water)	397001001.015	h9000206	5(b)	T	FY23	903	01/10/2023	038-1723	1723	rp7426	KUAHAWI CONTRACTORS, INC.		\$22.62	\$22.62
Permit (Water)	397001001.015	h9000206	5(b)	T	FY23	903	01/06/2023	038-1723	1723	rp7426	KUAHAWI CONTRACTORS, INC.		\$21.10	\$21.10
Permit (Water)	397001001.015	h9000206	5(b)	T	FY23	903	01/12/2023	038-1723	1723	rp7426	KUAHAWI CONTRACTORS, INC.		\$22.62	\$22.62
Permit (Water)	397001001.015	h9000206	5(b)	T	FY23	903	01/09/2023	038-1723	1723	rp7426	KUAHAWI CONTRACTORS, INC.		\$51.33	\$51.33
Permit (Water)	397001001.015	h9000206	5(b)	T	FY23	903	01/11/2023	038-1723	1723	rp7426	KUAHAWI CONTRACTORS, INC.		\$22.62	\$22.62
Permit (Water)	396006015.016.017.018.396007002.396008003	h9000153	5(b)	T	FY23	903	01/08/2023	038-1723	1723	rp7432	EDMUND C. OLSON, TRUSTEE		\$9.09	\$9.09
Permit (Water)	396006015.016.017.018.396007002.396008003	h9000153	5(b)	T	FY23	903	01/01/2023	038-1723	1723	rp7432	EDMUND C. OLSON, TRUSTEE		\$18.19	\$18.19
Permit (Water)	396006015.016.017.018.396007002.396008003	h9000153	5(b)	T	FY23	903	01/04/2023	038-1723	1723	rp7432	EDMUND C. OLSON, TRUSTEE		\$18.19	\$18.19
Permit (Water)	396006015.016.017.018.396007002.396008003	h9000153	5(b)	T	FY23	903	01/03/2023	038-1723	1723	rp7432	EDMUND C. OLSON, TRUSTEE		\$9.09	\$9.09
Permit (Water)	396006015.016.017.018.396007002.396008003	h9000153	5(b)	T	FY23	903	01/06/2023	038-1723	1723	rp7432	EDMUND C. OLSON, TRUSTEE		\$9.09	\$9.09
Permit (Water)	396006015.016.017.018.396007002.396008003	h9000153	5(b)	T	FY23	903	01/07/2023	038-1723	1723	rp7432	EDMUND C. OLSON, TRUSTEE		\$9.09	\$9.09
Permit (Water)	396006015.016.017.018.396007002.396008003	h9000153	5(b)	T	FY23	903	01/09/2023	038-1723	1723	rp7432	EDMUND C. OLSON, TRUSTEE		\$20.81	\$20.81
Permit (Water)	396006015.016.017.018.396007002.396008003	h9000153	5(b)	T	FY23	903	01/11/2023	038-1723	1723	rp7432	EDMUND C. OLSON, TRUSTEE		\$19.50	\$19.50
Permit (Land)	355007008.009	h5000137	5(b)	T	FY23	903	01/06/2023	030-1721	1721	rp7440	KAHUA RANCH LIMITED		\$93.74	\$93.74
Permit (Land)	355007008.009	h5000137	5(b)	T	FY23	903	01/07/2023	030-1721	1721	rp7440	KAHUA RANCH LIMITED		\$52.90	\$52.90
Permit (Land)	355007008.009	h5000137	5(b)	T	FY23	903	01/02/2023	030-1721	1721	rp7440	KAHUA RANCH LIMITED		\$267.30	\$267.30
Permit (Land)	355007008.009	h5000137	5(b)	T	FY23	903	01/12/2023	030-1721	1721	rp7440	KAHUA RANCH LIMITED		\$52.90	\$52.90
Permit (Land)	355007008.009	h5000137	5(b)	T	FY23	903	01/11/2023	030-1721	1721	rp7440	KAHUA RANCH LIMITED		\$105.80	\$105.80
Permit (Land)	355007008.009	h5000137	5(b)	T	FY23	903	01/09/2023	030-1721	1721	rp7440	KAHUA RANCH LIMITED		\$105.80	\$105.80
Permit (Land)	364031007.009.010	h6000229	5(b)	T	FY23	903	01/02/2023	030-1721	1721	rp7446	GUY K. SCHUTTE		\$8.49	\$8.49
Permit (Land)	364031007.009.010	h6000229	5(b)	T	FY23	903	01/01/2023	030-1721	1721	rp7446	GUY K. SCHUTTE		\$8.49	\$8.49
Permit (Land)	364031007.009.010	h6000229	5(b)	T	FY23	903	01/03/2023	030-1721	1721	rp7446	GUY K. SCHUTTE		\$8.49	\$8.49
Permit (Land)	364031007.009.010	h6000229	5(b)	T	FY23	903	01/04/2023	030-1721	1721	rp7446	GUY K. SCHUTTE		\$8.49	\$8.49
Permit (Land)	364031007.009.010	h6000229	5(b)	T	FY23	903	01/05/2023	030-1721	1721	rp7446	GUY K. SCHUTTE		\$8.49	\$8.49
Permit (Land)	364031007.009.010	h6000229	5(b)	T	FY23	903	01/06/2023	030-1721	1721	rp7446	GUY K. SCHUTTE		\$8.74	\$8.74
Permit (Land)	364031007.009.010	h6000229	5(b)	T	FY23	903	01/07/2023	030-1721	1721	rp7446	GUY K. SCHUTTE		\$8.74	\$8.74
Permit (Land)	364031007.009.010	h6000229	5(b)	T	FY23	903	01/09/2023	030-1721	1721	rp7446	GUY K. SCHUTTE		\$17.48	\$17.48
Permit (Land)	364031007.009.010	h6000229	5(b)	T	FY23	903	01/10/2023	030-1721	1721	rp7446	GUY K. SCHUTTE		\$8.74	\$8.74
Permit (Land)	364031007.009.010	h6000229	5(b)	T	FY23	903	01/11/2023	030-1721	1721	rp7446	GUY K. SCHUTTE		\$8.74	\$8.74
Permit (Land)	364031007.009.010	h6000229	5(b)	T	FY23	903	01/12/2023	030-1721	1721	rp7446	GUY K. SCHUTTE		\$8.74	\$8.74
Permit (Water)	326009000	h2000966	5(b)	T	FY23	903	01/01/2023	038-1723	1723	rp7463	HAWAII ELECTRIC LIGHT CO., INC.		\$435.42	\$435.42



DLNR-DOFAW-LD-SP

Permit (Water)	326009000	h2000966	5(b)	T	FY23	903	01/08/2023	038-1723	1723	rp7463	HAWAII ELECTRIC LIGHT CO., INC.		\$1,713.48	\$1,713.48
Permit (Water)	326009000	h2000966	5(b)	T	FY23	903	01/03/2023	038-1723	1723	rp7463	HAWAII ELECTRIC LIGHT CO., INC.		\$1,199.30	\$1,199.30
Permit (Water)	326009000	h2000966	5(b)	T	FY23	903	01/02/2023	038-1723	1723	rp7463	HAWAII ELECTRIC LIGHT CO., INC.		\$837.30	\$837.30
Permit (Water)	326009000	h2000966	5(b)	T	FY23	903	01/07/2023	038-1723	1723	rp7463	HAWAII ELECTRIC LIGHT CO., INC.		\$467.05	\$467.05
Permit (Water)	326009000	h2000966	5(b)	T	FY23	903	01/06/2023	038-1723	1723	rp7463	HAWAII ELECTRIC LIGHT CO., INC.		\$8.14	\$8.14
Permit (Water)	326009000	h2000966	5(b)	T	FY23	903	01/10/2023	038-1723	1723	rp7463	HAWAII ELECTRIC LIGHT CO., INC.		\$35.46	\$35.46
Permit (Water)	326009000	h2000966	5(b)	T	FY23	903	01/11/2023	038-1723	1723	rp7463	HAWAII ELECTRIC LIGHT CO., INC.		\$443.20	\$443.20
Permit (Water)	326009000	h2000966	5(b)	T	FY23	903	01/12/2023	038-1723	1723	rp7463	HAWAII ELECTRIC LIGHT CO., INC.		\$443.20	\$443.20
Permit (Land)	341006002.004	h4000286	5(b)	T	FY23	903	01/02/2023	030-1721	1721	rp7476	JOHN R. SOUZA		\$21.41	\$21.41
Permit (Land)	341006002.004	h4000286	5(b)	T	FY23	903	01/03/2023	030-1721	1721	rp7476	JOHN R. SOUZA		\$21.41	\$21.41
Permit (Land)	341006002.004	h4000286	5(b)	T	FY23	903	01/01/2023	030-1721	1721	rp7476	JOHN R. SOUZA		\$21.41	\$21.41
Permit (Land)	341006002.004	h4000286	5(b)	T	FY23	903	01/07/2023	030-1721	1721	rp7476	JOHN R. SOUZA		\$22.05	\$22.05
Permit (Land)	341006002.004	h4000286	5(b)	T	FY23	903	01/04/2023	030-1721	1721	rp7476	JOHN R. SOUZA		\$21.41	\$21.41
Permit (Land)	341006002.004	h4000286	5(b)	T	FY23	903	01/05/2023	030-1721	1721	rp7476	JOHN R. SOUZA		\$21.41	\$21.41
Permit (Land)	341006002.004	h4000286	5(b)	T	FY23	903	01/08/2023	030-1721	1721	rp7476	JOHN R. SOUZA		\$22.05	\$22.05
Permit (Land)	341006002.004	h4000286	5(b)	T	FY23	903	01/12/2023	030-1721	1721	rp7476	JOHN R. SOUZA		\$22.05	\$22.05
Permit (Land)	341006002.004	h4000286	5(b)	T	FY23	903	01/06/2023	030-1721	1721	rp7476	JOHN R. SOUZA		\$22.05	\$22.05
Permit (Land)	341006002.004	h4000286	5(b)	T	FY23	903	01/10/2023	030-1721	1721	rp7476	JOHN R. SOUZA		\$22.05	\$22.05
Permit (Land)	341006002.004	h4000286	5(b)	T	FY23	903	01/09/2023	030-1721	1721	rp7476	JOHN R. SOUZA		\$22.05	\$22.05
Permit (Land)	341006002.004	h4000286	5(b)	T	FY23	903	01/11/2023	030-1721	1721	rp7476	JOHN R. SOUZA		\$22.05	\$22.05
Permit (Land)	3690020060000	h6000170	5(b)	T	FY23	903	01/02/2023	030-1721	1721	rp7531	WINIFRED A. SULLIVAN, TRUSTEE		\$475.05	\$475.05
Permit (Land)	3690020060000	h6000170	5(b)	T	FY23	903	01/03/2023	030-1721	1721	rp7531	WINIFRED A. SULLIVAN, TRUSTEE		\$979.20	\$979.20
Permit (Land)	3260100870000	h2000878	5(b)	T	FY23	903	01/01/2023	030-1721	1721	rp7543	HOON PARK		\$0.25	\$0.25
Permit (Land)	3260100870000	h2000878	5(b)	T	FY23	903	01/02/2023	030-1721	1721	rp7543	HOON PARK		\$8.49	\$8.49
Permit (Land)	3260100870000	h2000878	5(b)	T	FY23	903	01/03/2023	030-1721	1721	rp7543	HOON PARK		\$8.49	\$8.49
Permit (Land)	3260100870000	h2000878	5(b)	T	FY23	903	01/08/2023	030-1721	1721	rp7543	HOON PARK		\$8.74	\$8.74
Permit (Land)	3260100870000	h2000878	5(b)	T	FY23	903	01/07/2023	030-1721	1721	rp7543	HOON PARK		\$8.74	\$8.74
Permit (Land)	3260100870000	h2000878	5(b)	T	FY23	903	01/04/2023	030-1721	1721	rp7543	HOON PARK		\$8.49	\$8.49
Permit (Land)	3260100870000	h2000878	5(b)	T	FY23	903	01/10/2023	030-1721	1721	rp7543	HOON PARK		\$8.74	\$8.74
Permit (Land)	3260100870000	h2000878	5(b)	T	FY23	903	01/06/2023	030-1721	1721	rp7543	HOON PARK		\$17.23	\$17.23
Permit (Land)	3260100870000	h2000878	5(b)	T	FY23	903	01/12/2023	030-1721	1721	rp7543	HOON PARK		\$8.74	\$8.74
Permit (Land)	3260100870000	h2000878	5(b)	T	FY23	903	01/09/2023	030-1721	1721	rp7543	HOON PARK		\$8.74	\$8.74
Permit (Land)	3260100870000	h2000878	5(b)	T	FY23	903	01/11/2023	030-1721	1721	rp7543	HOON PARK		\$8.74	\$8.74
Permit (Land)	366006002.003.004.005	h6000189	5(b)	T	FY23	903	01/07/2023	030-1721	1721	rp7547	RICHARD D. EDNE		\$105.41	\$105.41
Permit (Land)	3750070690000	h7000266	5(b)	T	FY23	903	01/05/2023	136-1721	1721	rp7567	KAILUA KONA VILLAGE DEV GROUP, LLC		\$235.20	\$235.20
Permit (Land)	3750070690000	h7000266	5(b)	T	FY23	903	01/04/2023	136-1721	1721	rp7567	KAILUA KONA VILLAGE DEV GROUP, LLC		\$117.60	\$117.60

DLNR-DOFAW-LD-SP

Permit (Land)	3750070690000	h7000266	5(b)	T	FY23	903	01/07/2023	136-1721	1721	rp7567	KAILUA KONA VILLAGE DEV GROUP, LLC	\$242.26	\$242.26
Permit (Land)	3750070690000	h7000266	5(b)	T	FY23	903	01/02/2023	136-1721	1721	rp7567	KAILUA KONA VILLAGE DEV GROUP, LLC	\$235.20	\$235.20
Permit (Land)	3750070690000	h7000266	5(b)	T	FY23	903	01/10/2023	136-1721	1721	rp7567	KAILUA KONA VILLAGE DEV GROUP, LLC	\$121.13	\$121.13
Permit (Land)	3750070690000	h7000266	5(b)	T	FY23	903	01/09/2023	136-1721	1721	rp7567	KAILUA KONA VILLAGE DEV GROUP, LLC	\$121.13	\$121.13
Permit (Land)	3750070690000	h7000266	5(b)	T	FY23	903	01/11/2023	136-1721	1721	rp7567	KAILUA KONA VILLAGE DEV GROUP, LLC	\$242.26	\$242.26
Permit (Land)	3750060340000	h7000253	5(b)	T	FY23	903	01/09/2023	136-1721	1721	rp7580	BOUGAINVILLE EA PLAZA LIMITED PARTNERSHIP	\$198.05	\$198.05
Permit (Land)	3750060340000	h7000253	5(b)	T	FY23	903	01/07/2023	136-1721	1721	rp7580	BOUGAINVILLE EA PLAZA LIMITED PARTNERSHIP	\$24.76	\$24.76
Permit (Land)	3750060340000	h7000253	5(b)	T	FY23	903	01/08/2023	136-1721	1721	rp7580	BOUGAINVILLE EA PLAZA LIMITED PARTNERSHIP	\$24.76	\$24.76
Permit (Land)	355003019.022;355006002.003.004.005;3550	h5000129	5(b)	T	FY23	903	01/02/2023	030-1724	1724	rp7585	SURETY KOHALA CORPORATION	\$8.49	\$8.49
Permit (Land)	355003019.022;355006002.003.004.005;3550	h5000129	5(b)	T	FY23	903	01/03/2023	030-1724	1724	rp7585	SURETY KOHALA CORPORATION	\$8.49	\$8.49
Permit (Land)	355003019.022;355006002.003.004.005;3550	h5000129	5(b)	T	FY23	903	01/01/2023	030-1724	1724	rp7585	SURETY KOHALA CORPORATION	\$8.49	\$8.49
Permit (Land)	355003019.022;355006002.003.004.005;3550	h5000129	5(b)	T	FY23	903	01/05/2023	030-1724	1724	rp7585	SURETY KOHALA CORPORATION	\$8.49	\$8.49
Permit (Land)	355003019.022;355006002.003.004.005;3550	h5000129	5(b)	T	FY23	903	01/04/2023	030-1724	1724	rp7585	SURETY KOHALA CORPORATION	\$8.49	\$8.49
Permit (Land)	355003019.022;355006002.003.004.005;3550	h5000129	5(b)	T	FY23	903	01/07/2023	030-1724	1724	rp7585	SURETY KOHALA CORPORATION	\$8.74	\$8.74
Permit (Land)	355003019.022;355006002.003.004.005;3550	h5000129	5(b)	T	FY23	903	01/08/2023	030-1724	1724	rp7585	SURETY KOHALA CORPORATION	\$8.74	\$8.74
Permit (Land)	355003019.022;355006002.003.004.005;3550	h5000129	5(b)	T	FY23	903	01/10/2023	030-1724	1724	rp7585	SURETY KOHALA CORPORATION	\$8.74	\$8.74
Permit (Land)	355003019.022;355006002.003.004.005;3550	h5000129	5(b)	T	FY23	903	01/06/2023	030-1724	1724	rp7585	SURETY KOHALA CORPORATION	\$8.74	\$8.74
Permit (Land)	355003019.022;355006002.003.004.005;3550	h5000129	5(b)	T	FY23	903	01/12/2023	030-1724	1724	rp7585	SURETY KOHALA CORPORATION	\$8.74	\$8.74
Permit (Land)	355003019.022;355006002.003.004.005;3550	h5000129	5(b)	T	FY23	903	01/09/2023	030-1724	1724	rp7585	SURETY KOHALA CORPORATION	\$8.74	\$8.74

DLNR-DOFAW-LD-SP

Permit (Land)	355003019.022;355006002.003.004.005.3550	h5000129	5(b)	T	FY23	903	01/11/2023	030-1724	1724	rp7585	SURETY KOHALA CORPORATIO N		\$8.74	\$8.74
Permit (Land)	3220290260000	h2000337	5(b)	T	FY23	903	01/04/2023	136-1721	1721	rp7612	CAFE 100, INC.		\$23.46	\$23.46
Permit (Land)	3220290260000	h2000337	5(b)	T	FY23	903	01/01/2023	136-1721	1721	rp7612	CAFE 100, INC.		\$23.46	\$23.46
Permit (Land)	3220290260000	h2000337	5(b)	T	FY23	903	01/03/2023	136-1721	1721	rp7612	CAFE 100, INC.		\$23.46	\$23.46
Permit (Land)	3220290260000	h2000337	5(b)	T	FY23	903	01/02/2023	136-1721	1721	rp7612	CAFE 100, INC.		\$23.46	\$23.46
Permit (Land)	3220290260000	h2000337	5(b)	T	FY23	903	01/06/2023	136-1721	1721	rp7612	CAFE 100, INC.		\$24.16	\$24.16
Permit (Land)	3220290260000	h2000337	5(b)	T	FY23	903	01/08/2023	136-1721	1721	rp7612	CAFE 100, INC.		\$24.16	\$24.16
Permit (Land)	3220290260000	h2000337	5(b)	T	FY23	903	01/05/2023	136-1721	1721	rp7612	CAFE 100, INC.		\$23.46	\$23.46
Permit (Land)	3220290260000	h2000337	5(b)	T	FY23	903	01/09/2023	136-1721	1721	rp7612	CAFE 100, INC.		\$24.16	\$24.16
Permit (Land)	3220290260000	h2000337	5(b)	T	FY23	903	01/07/2023	136-1721	1721	rp7612	CAFE 100, INC.		\$24.16	\$24.16
Permit (Land)	3220290260000	h2000337	5(b)	T	FY23	903	01/11/2023	136-1721	1721	rp7612	CAFE 100, INC.		\$24.16	\$24.16
Permit (Land)	3220290260000	h2000337	5(b)	T	FY23	903	01/10/2023	136-1721	1721	rp7612	CAFE 100, INC.		\$24.16	\$24.16
Permit (Land)	3220290260000	h2000337	5(b)	T	FY23	903	01/12/2023	136-1721	1721	rp7612	CAFE 100, INC.		\$24.16	\$24.16
Permit (Land)	398001003.006.013	h9000211	5(b)	T	FY23	903	01/01/2023	035-1721	1721	rp7637	KAPAPALA RANCH		\$357.38	\$357.38
Permit (Land)	398001003.006.013	h9000211	5(b)	T	FY23	903	01/03/2023	035-1721	1721	rp7637	KAPAPALA RANCH		\$357.38	\$357.38
Permit (Land)	398001003.006.013	h9000211	5(b)	T	FY23	903	01/02/2023	035-1721	1721	rp7637	KAPAPALA RANCH		\$714.76	\$714.76
Permit (Land)	398001003.006.013	h9000211	5(b)	T	FY23	903	01/04/2023	035-1721	1721	rp7637	KAPAPALA RANCH		\$357.38	\$357.38
Permit (Land)	398001003.006.013	h9000211	5(b)	T	FY23	903	01/08/2023	035-1721	1721	rp7637	KAPAPALA RANCH		\$282.95	\$282.95
Permit (Land)	398001003.006.013	h9000211	5(b)	T	FY23	903	01/05/2023	035-1721	1721	rp7637	KAPAPALA RANCH		\$357.38	\$357.38
Permit (Land)	398001003.006.013	h9000211	5(b)	T	FY23	903	01/06/2023	035-1721	1721	rp7637	KAPAPALA RANCH		\$368.10	\$368.10
Permit (Land)	398001003.006.013	h9000211	5(b)	T	FY23	903	01/07/2023	035-1721	1721	rp7637	KAPAPALA RANCH		\$453.25	\$453.25
Permit (Land)	398001003.006.013	h9000211	5(b)	T	FY23	903	01/09/2023	035-1721	1721	rp7637	KAPAPALA RANCH		\$368.10	\$368.10
Permit (Land)	398001003.006.013	h9000211	5(b)	T	FY23	903	01/10/2023	035-1721	1721	rp7637	KAPAPALA RANCH		\$368.10	\$368.10
Permit (Land)	398001003.006.013	h9000211	5(b)	T	FY23	903	01/12/2023	035-1721	1721	rp7637	KAPAPALA RANCH		\$368.10	\$368.10
Permit (Land)	395012019.020.395013001	h9000213	5(b)	T	FY23	903	01/03/2023	035-1721	1721	rp7645	DAVID H. AND MADELINE M. KAAWA, III		\$91.88	\$91.88
Permit (Land)	395012019.020.395013001	h9000213	5(b)	T	FY23	903	01/08/2023	035-1721	1721	rp7645	DAVID H. AND MADELINE M. KAAWA, III		\$58.55	\$58.55
Permit (Land)	395012019.020.395013001	h9000213	5(b)	T	FY23	903	01/12/2023	035-1721	1721	rp7645	DAVID H. AND MADELINE M. KAAWA, III		\$69.30	\$69.30
Permit (Land)	3570010150000	h5000100	5(b)	T	FY23	903	01/03/2023	030-1721	1721	rp7648	PARKER RANCH, INC.		\$8.49	\$8.49
Permit (Land)	3570010150000	h5000100	5(b)	T	FY23	903	01/08/2023	030-1721	1721	rp7648	PARKER RANCH, INC.		\$8.23	\$8.23
Permit (Land)	3570010150000	h5000100	5(b)	T	FY23	903	01/01/2023	030-1721	1721	rp7648	PARKER RANCH, INC.		\$8.49	\$8.49
Permit (Land)	3570010150000	h5000100	5(b)	T	FY23	903	01/02/2023	030-1721	1721	rp7648	PARKER RANCH, INC.		\$8.49	\$8.49
Permit (Land)	3570010150000	h5000100	5(b)	T	FY23	903	01/05/2023	030-1721	1721	rp7648	PARKER RANCH, INC.		\$8.49	\$8.49
Permit (Land)	3570010150000	h5000100	5(b)	T	FY23	903	01/04/2023	030-1721	1721	rp7648	PARKER RANCH, INC.		\$8.49	\$8.49
Permit (Land)	3570010150000	h5000100	5(b)	T	FY23	903	01/07/2023	030-1721	1721	rp7648	PARKER RANCH, INC.		\$9.25	\$9.25
Permit (Land)	3570010150000	h5000100	5(b)	T	FY23	903	01/06/2023	030-1721	1721	rp7648	PARKER RANCH, INC.		\$8.74	\$8.74
Permit (Land)	3570010150000	h5000100	5(b)	T	FY23	903	01/09/2023	030-1721	1721	rp7648	PARKER RANCH, INC.		\$8.74	\$8.74
Permit (Land)	3570010150000	h5000100	5(b)	T	FY23	903	01/11/2023	030-1721	1721	rp7648	PARKER RANCH, INC.		\$17.48	\$17.48
Permit (Land)	3580020030000	h5000112	5(b)	T	FY23	903	01/05/2023	030-1721	1721	rp7649	PARKER RANCH, INC.		\$30.04	\$30.04





DLNR-DOFAW-LD-SP

Permit (Land)	3570010100000	h5000099	5(b)	T	FY23	903	01/06/2023	030-1721	1721	rp7661	PARKER RANCH, INC.		\$140.27	\$140.27
Permit (Land)	3570010100000	h5000099	5(b)	T	FY23	903	01/09/2023	030-1721	1721	rp7661	PARKER RANCH, INC.		\$140.27	\$140.27
Permit (Land)	3570010100000	h5000099	5(b)	T	FY23	903	01/11/2023	030-1721	1721	rp7661	PARKER RANCH, INC.		\$280.54	\$280.54
Permit (Land)	3950190010000	h9000080	5(b)	T	FY23	903	01/01/2023	035-1721	1721	rp7667	BK LIVESTOCK COMPANY, INC.		\$8.84	\$8.84
Permit (Land)	3950190010000	h9000080	5(b)	T	FY23	903	01/04/2023	035-1721	1721	rp7667	BK LIVESTOCK COMPANY, INC.		\$8.84	\$8.84
Permit (Land)	3950190010000	h9000080	5(b)	T	FY23	903	01/02/2023	035-1721	1721	rp7667	BK LIVESTOCK COMPANY, INC.		\$8.84	\$8.84
Permit (Land)	3950190010000	h9000080	5(b)	T	FY23	903	01/03/2023	035-1721	1721	rp7667	BK LIVESTOCK COMPANY, INC.		\$8.84	\$8.84
Permit (Land)	3950190010000	h9000080	5(b)	T	FY23	903	01/08/2023	035-1721	1721	rp7667	BK LIVESTOCK COMPANY, INC.		\$8.06	\$8.06
Permit (Land)	3950190010000	h9000080	5(b)	T	FY23	903	01/06/2023	035-1721	1721	rp7667	BK LIVESTOCK COMPANY, INC.		\$9.11	\$9.11
Permit (Land)	3950190010000	h9000080	5(b)	T	FY23	903	01/05/2023	035-1721	1721	rp7667	BK LIVESTOCK COMPANY, INC.		\$8.84	\$8.84
Permit (Land)	3950190010000	h9000080	5(b)	T	FY23	903	01/07/2023	035-1721	1721	rp7667	BK LIVESTOCK COMPANY, INC.		\$10.16	\$10.16
Permit (Land)	3950190010000	h9000080	5(b)	T	FY23	903	01/10/2023	035-1721	1721	rp7667	BK LIVESTOCK COMPANY, INC.		\$27.32	\$27.32
Permit (Land)	3950190010000	h9000080	5(b)	T	FY23	903	01/12/2023	035-1721	1721	rp7667	BK LIVESTOCK COMPANY, INC.		\$9.11	\$9.11
Permit (Land)	3120080010000	h1000365	5(b)	T	FY23	903	01/07/2023	030-1721	1721	rp7670	EDWARD A.K. AND LUCIA R. LEE		\$119.49	\$119.49
Permit (Land)	3250061590000	h2001044	5(b)	T	FY23	903	01/03/2023	030-1721	1721	rp7673	HAWAII COUNTY ECONOMIC		\$8.49	\$8.49
Permit (Land)	3250061590000	h2001044	5(b)	T	FY23	903	01/02/2023	030-1721	1721	rp7673	HAWAII COUNTY ECONOMIC		\$8.49	\$8.49
Permit (Land)	3250061590000	h2001044	5(b)	T	FY23	903	01/01/2023	030-1721	1721	rp7673	HAWAII COUNTY ECONOMIC		\$8.49	\$8.49
Permit (Land)	3250061590000	h2001044	5(b)	T	FY23	903	01/04/2023	030-1721	1721	rp7673	HAWAII COUNTY ECONOMIC		\$8.49	\$8.49
Permit (Land)	3250061590000	h2001044	5(b)	T	FY23	903	01/05/2023	030-1721	1721	rp7673	HAWAII COUNTY ECONOMIC		\$8.49	\$8.49
Permit (Land)	3250061590000	h2001044	5(b)	T	FY23	903	01/06/2023	030-1721	1721	rp7673	HAWAII COUNTY ECONOMIC		\$8.74	\$8.74
Permit (Land)	3250061590000	h2001044	5(b)	T	FY23	903	01/08/2023	030-1721	1721	rp7673	HAWAII COUNTY ECONOMIC		\$8.74	\$8.74
Permit (Land)	3250061590000	h2001044	5(b)	T	FY23	903	01/09/2023	030-1721	1721	rp7673	HAWAII COUNTY ECONOMIC		\$8.74	\$8.74
Permit (Land)	3250061590000	h2001044	5(b)	T	FY23	903	01/07/2023	030-1721	1721	rp7673	HAWAII COUNTY ECONOMIC		\$8.74	\$8.74
Permit (Land)	3250061590000	h2001044	5(b)	T	FY23	903	01/01/2024	030-1721	1721	rp7673	HAWAII COUNTY ECONOMIC		\$8.74	\$8.74
Permit (Land)	3250061590000	h2001044	5(b)	T	FY23	903	01/10/2023	030-1721	1721	rp7673	HAWAII COUNTY ECONOMIC		\$8.74	\$8.74
Permit (Land)	3250061590000	h2001044	5(b)	T	FY23	903	01/12/2023	030-1721	1721	rp7673	HAWAII COUNTY ECONOMIC		\$8.74	\$8.74

DLNR-DOFAW-LD-SP

Permit (Land)	3950060010000	h9000054	5(b)	T	FY23	903	01/05/2023	030-1721	1721	rp7685	KUAHWI CONTRACTO RS, INC.		\$20.77	\$20.77
Permit (Land)	3950060010000	h9000054	5(b)	T	FY23	903	01/02/2023	030-1721	1721	rp7685	KUAHWI CONTRACTO RS, INC.		\$62.31	\$62.31
Permit (Land)	3950060010000	h9000054	5(b)	T	FY23	903	01/07/2023	030-1721	1721	rp7685	KUAHWI CONTRACTO RS, INC.		\$14.92	\$14.92
Permit (Land)	3950060010000	h9000054	5(b)	T	FY23	903	01/04/2023	030-1721	1721	rp7685	KUAHWI CONTRACTO RS, INC.		\$20.77	\$20.77
Permit (Land)	3950060010000	h9000054	5(b)	T	FY23	903	01/10/2023	030-1721	1721	rp7685	KUAHWI CONTRACTO RS, INC.		\$22.85	\$22.85
Permit (Land)	3950060010000	h9000054	5(b)	T	FY23	903	01/06/2023	030-1721	1721	rp7685	KUAHWI CONTRACTO RS, INC.		\$30.78	\$30.78
Permit (Land)	3950060010000	h9000054	5(b)	T	FY23	903	01/12/2023	030-1721	1721	rp7685	KUAHWI CONTRACTO RS, INC.		\$22.85	\$22.85
Permit (Land)	3950060010000	h9000054	5(b)	T	FY23	903	01/09/2023	030-1721	1721	rp7685	KUAHWI CONTRACTO RS, INC.		\$45.70	\$45.70
Permit (Land)	3950060010000	h9000054	5(b)	T	FY23	903	01/11/2023	030-1721	1721	rp7685	KUAHWI CONTRACTO RS, INC.		\$22.85	\$22.85
Permit (Land)	3950130010000	h9000066	5(b)	T	FY23	903	01/02/2023	035-1721	1721	rp7693	KUAHWI CONTRACTO RS INC.		\$137.70	\$137.70
Permit (Land)	3950130010000	h9000066	5(b)	T	FY23	903	01/05/2023	035-1721	1721	rp7693	KUAHWI CONTRACTO RS INC.		\$45.90	\$45.90
Permit (Land)	3950130010000	h9000066	5(b)	T	FY23	903	01/04/2023	035-1721	1721	rp7693	KUAHWI CONTRACTO RS INC.		\$45.90	\$45.90
Permit (Land)	3950130010000	h9000066	5(b)	T	FY23	903	01/06/2023	035-1721	1721	rp7693	KUAHWI CONTRACTO RS INC.		\$52.71	\$52.71
Permit (Land)	3950130010000	h9000066	5(b)	T	FY23	903	01/07/2023	035-1721	1721	rp7693	KUAHWI CONTRACTO RS INC.		\$41.85	\$41.85
Permit (Land)	3950130010000	h9000066	5(b)	T	FY23	903	01/09/2023	035-1721	1721	rp7693	KUAHWI CONTRACTO RS INC.		\$94.56	\$94.56
Permit (Land)	3950130010000	h9000066	5(b)	T	FY23	903	01/10/2023	035-1721	1721	rp7693	KUAHWI CONTRACTO RS INC.		\$47.28	\$47.28
Permit (Land)	3950130010000	h9000066	5(b)	T	FY23	903	01/11/2023	035-1721	1721	rp7693	KUAHWI CONTRACTO RS INC.		\$47.28	\$47.28
Permit (Land)	3950130010000	h9000066	5(b)	T	FY23	903	01/12/2023	035-1721	1721	rp7693	KUAHWI CONTRACTO RS INC.		\$47.28	\$47.28
Permit (Land)	395019002.017	h9000154	5(b)	T	FY23	903	01/01/2023	030-1721	1721	rp7694	B.K. LIVESTOCK CO., INC.		\$44.76	\$44.76
Permit (Land)	395019002.017	h9000154	5(b)	T	FY23	903	01/02/2023	030-1721	1721	rp7694	B.K. LIVESTOCK CO., INC.		\$44.76	\$44.76
Permit (Land)	395019002.017	h9000154	5(b)	T	FY23	903	01/03/2023	030-1721	1721	rp7694	B.K. LIVESTOCK CO., INC.		\$44.76	\$44.76
Permit (Land)	395019002.017	h9000154	5(b)	T	FY23	903	01/04/2023	030-1721	1721	rp7694	B.K. LIVESTOCK CO., INC.		\$44.76	\$44.76
Permit (Land)	395019002.017	h9000154	5(b)	T	FY23	903	01/05/2023	030-1721	1721	rp7694	B.K. LIVESTOCK CO., INC.		\$44.76	\$44.76
Permit (Land)	395019002.017	h9000154	5(b)	T	FY23	903	01/06/2023	030-1721	1721	rp7694	B.K. LIVESTOCK CO., INC.		\$49.24	\$49.24
Permit (Land)	395019002.017	h9000154	5(b)	T	FY23	903	01/07/2023	030-1721	1721	rp7694	B.K. LIVESTOCK CO., INC.		\$147.72	\$147.72
Permit (Land)	395019002.017	h9000154	5(b)	T	FY23	903	01/11/2023	030-1721	1721	rp7694	B.K. LIVESTOCK CO., INC.		\$49.24	\$49.24
Permit (Land)	395019002.017	h9000154	5(b)	T	FY23	903	01/10/2023	030-1721	1721	rp7694	B.K. LIVESTOCK CO., INC.		\$49.24	\$49.24
Permit (Land)	395019002.017	h9000154	5(b)	T	FY23	903	01/12/2023	030-1721	1721	rp7694	B.K. LIVESTOCK CO., INC.		\$49.24	\$49.24
Permit (Land)	3410040310000	h4000016	5(b)	T	FY23	903	01/03/2023	035-1721	1721	rp7696	PETER H. JOSE		\$13.54	\$13.54

DLNR-DOFAW-LD-SP

Permit (Land)	3410040310000	h4000016	5(b)	T	FY23	903	01/01/2023	035-1721	1721	rp7696	PETER H. JOSE		\$13.54	\$13.54
Permit (Land)	3410040310000	h4000016	5(b)	T	FY23	903	01/02/2023	035-1721	1721	rp7696	PETER H. JOSE		\$13.54	\$13.54
Permit (Land)	3410040310000	h4000016	5(b)	T	FY23	903	01/08/2023	035-1721	1721	rp7696	PETER H. JOSE		\$13.95	\$13.95
Permit (Land)	3410040310000	h4000016	5(b)	T	FY23	903	01/05/2023	035-1721	1721	rp7696	PETER H. JOSE		\$13.54	\$13.54
Permit (Land)	3410040310000	h4000016	5(b)	T	FY23	903	01/04/2023	035-1721	1721	rp7696	PETER H. JOSE		\$13.54	\$13.54
Permit (Land)	3410040310000	h4000016	5(b)	T	FY23	903	01/07/2023	035-1721	1721	rp7696	PETER H. JOSE		\$13.95	\$13.95
Permit (Land)	3410040310000	h4000016	5(b)	T	FY23	903	01/06/2023	035-1721	1721	rp7696	PETER H. JOSE		\$13.95	\$13.95
Permit (Land)	3410040310000	h4000016	5(b)	T	FY23	903	01/10/2023	035-1721	1721	rp7696	PETER H. JOSE		\$13.95	\$13.95
Permit (Land)	3410040310000	h4000016	5(b)	T	FY23	903	01/09/2023	035-1721	1721	rp7696	PETER H. JOSE		\$13.95	\$13.95
Permit (Land)	3410040310000	h4000016	5(b)	T	FY23	903	01/12/2023	035-1721	1721	rp7696	PETER H. JOSE		\$13.95	\$13.95
Permit (Land)	3410040310000	h4000016	5(b)	T	FY23	903	01/11/2023	035-1721	1721	rp7696	PETER H. JOSE		\$13.95	\$13.95
Permit (Land)	343006005.343014001	h4000285	5(b)	T	FY23	903	01/09/2023	030-1721	1721	rp7700	FRANK DE LUZ, III		\$16.48	\$16.48
Permit (Land)	3440100130000	h4000119	5(a)	T	FY23	903	01/03/2023	030-1721	1721	rp7705	ANTHONY & EDNA GOMES		\$8.49	\$8.49
Permit (Land)	3440100130000	h4000119	5(a)	T	FY23	903	01/01/2023	030-1721	1721	rp7705	ANTHONY & EDNA GOMES		\$8.49	\$8.49
Permit (Land)	3440100130000	h4000119	5(a)	T	FY23	903	01/05/2023	030-1721	1721	rp7705	ANTHONY & EDNA GOMES		\$8.49	\$8.49
Permit (Land)	3440100130000	h4000119	5(a)	T	FY23	903	01/02/2023	030-1721	1721	rp7705	ANTHONY & EDNA GOMES		\$8.49	\$8.49
Permit (Land)	3440100130000	h4000119	5(a)	T	FY23	903	01/07/2023	030-1721	1721	rp7705	ANTHONY & EDNA GOMES		\$8.74	\$8.74
Permit (Land)	3440100130000	h4000119	5(a)	T	FY23	903	01/08/2023	030-1721	1721	rp7705	ANTHONY & EDNA GOMES		\$8.74	\$8.74
Permit (Land)	3440100130000	h4000119	5(a)	T	FY23	903	01/10/2023	030-1721	1721	rp7705	ANTHONY & EDNA GOMES		\$8.74	\$8.74
Permit (Land)	3440100130000	h4000119	5(a)	T	FY23	903	01/04/2023	030-1721	1721	rp7705	ANTHONY & EDNA GOMES		\$8.49	\$8.49
Permit (Land)	3440100130000	h4000119	5(a)	T	FY23	903	01/12/2023	030-1721	1721	rp7705	ANTHONY & EDNA GOMES		\$8.74	\$8.74
Permit (Land)	3440100130000	h4000119	5(a)	T	FY23	903	01/06/2023	030-1721	1721	rp7705	ANTHONY & EDNA GOMES		\$8.74	\$8.74
Permit (Land)	3440100130000	h4000119	5(a)	T	FY23	903	01/09/2023	030-1721	1721	rp7705	ANTHONY & EDNA GOMES		\$8.74	\$8.74
Permit (Land)	3440100130000	h4000119	5(a)	T	FY23	903	01/11/2023	030-1721	1721	rp7705	ANTHONY & EDNA GOMES		\$8.74	\$8.74
Permit (Land)	3950120180000	h9000061	5(b)	T	FY23	903	01/08/2023	030-1721	1721	rp7709	WALTER D. ANDRADE		\$39.04	\$39.04
Permit (Land)	3950120180000	h9000061	5(b)	T	FY23	903	01/02/2023	030-1721	1721	rp7709	WALTER D. ANDRADE		\$70.98	\$70.98
Permit (Land)	3950120180000	h9000061	5(b)	T	FY23	903	01/05/2023	030-1721	1721	rp7709	WALTER D. ANDRADE		\$35.49	\$35.49
Permit (Land)	3950120180000	h9000061	5(b)	T	FY23	903	01/03/2023	030-1721	1721	rp7709	WALTER D. ANDRADE		\$35.49	\$35.49
Permit (Land)	3950120180000	h9000061	5(b)	T	FY23	903	01/07/2023	030-1721	1721	rp7709	WALTER D. ANDRADE		\$78.09	\$78.09
Permit (Land)	3950120180000	h9000061	5(b)	T	FY23	903	01/04/2023	030-1721	1721	rp7709	WALTER D. ANDRADE		\$35.49	\$35.49
Permit (Land)	3950120180000	h9000061	5(b)	T	FY23	903	01/10/2023	030-1721	1721	rp7709	WALTER D. ANDRADE		\$78.08	\$78.08
Permit (Land)	3950120180000	h9000061	5(b)	T	FY23	903	01/11/2023	030-1721	1721	rp7709	WALTER D. ANDRADE		\$39.04	\$39.04
Permit (Land)	3950120180000	h9000061	5(b)	T	FY23	903	01/12/2023	030-1721	1721	rp7709	WALTER D. ANDRADE		\$39.04	\$39.04
Permit (Land)	396002005.010.013	h9000171	5(b)	T	FY23	903	01/01/2023	035-1721	1721	rp7715	JERRY EGAMI		\$159.19	\$159.19
Permit (Land)	396002005.010.013	h9000171	5(b)	T	FY23	903	01/04/2023	035-1721	1721	rp7715	JERRY EGAMI		\$159.19	\$159.19
Permit (Land)	396002005.010.013	h9000171	5(b)	T	FY23	903	01/02/2023	035-1721	1721	rp7715	JERRY EGAMI		\$159.19	\$159.19
Permit (Land)	396002005.010.013	h9000171	5(b)	T	FY23	903	01/03/2023	035-1721	1721	rp7715	JERRY EGAMI		\$159.19	\$159.19



DLNR-DOFAW-LD-SP

Permit (Land)	396002005.010.013	h9000171	5(b)	T	FY23	903	01/08/2023	035-1721	1721	rp7715	JERRY EGAMI		\$145.14	\$145.14
Permit (Land)	396002005.010.013	h9000171	5(b)	T	FY23	903	01/09/2023	035-1721	1721	rp7715	JERRY EGAMI		\$163.96	\$163.96
Permit (Land)	396002005.010.013	h9000171	5(b)	T	FY23	903	01/05/2023	035-1721	1721	rp7715	JERRY EGAMI		\$159.19	\$159.19
Permit (Land)	396002005.010.013	h9000171	5(b)	T	FY23	903	01/11/2023	035-1721	1721	rp7715	JERRY EGAMI		\$491.88	\$491.88
Permit (Land)	396002005.010.013	h9000171	5(b)	T	FY23	903	01/07/2023	035-1721	1721	rp7715	JERRY EGAMI		\$346.74	\$346.74
Permit (Land)	3220500790000	h2000427	5(b)	T	FY23	903	01/08/2023	136-1721	1721	rp7716	HILO TERMITE & PEST CONTROL, LTD.		\$686.47	\$686.47
Permit (Land)	3220500790000	h2000427	5(b)	T	FY23	903	01/01/2023	136-1721	1721	rp7716	HILO TERMITE & PEST CONTROL, LTD.		\$572.06	\$572.06
Permit (Land)	3220500790000	h2000427	5(b)	T	FY23	903	01/02/2023	136-1721	1721	rp7716	HILO TERMITE & PEST CONTROL, LTD.		\$572.06	\$572.06
Permit (Land)	3220500790000	h2000427	5(b)	T	FY23	903	01/03/2023	136-1721	1721	rp7716	HILO TERMITE & PEST CONTROL, LTD.		\$572.06	\$572.06
Permit (Land)	3220500790000	h2000427	5(b)	T	FY23	903	01/04/2023	136-1721	1721	rp7716	HILO TERMITE & PEST CONTROL, LTD.		\$572.06	\$572.06
Permit (Land)	3220500790000	h2000427	5(b)	T	FY23	903	01/05/2023	136-1721	1721	rp7716	HILO TERMITE & PEST CONTROL, LTD.		\$572.06	\$572.06
Permit (Land)	3220500790000	h2000427	5(b)	T	FY23	903	01/06/2023	136-1721	1721	rp7716	HILO TERMITE & PEST CONTROL, LTD.		\$686.47	\$686.47
Permit (Land)	3220500790000	h2000427	5(b)	T	FY23	903	01/07/2023	136-1721	1721	rp7716	HILO TERMITE & PEST CONTROL, LTD.		\$686.47	\$686.47
Permit (Land)	3220500790000	h2000427	5(b)	T	FY23	903	01/09/2023	136-1721	1721	rp7716	HILO TERMITE & PEST CONTROL, LTD.		\$686.47	\$686.47
Permit (Land)	3220500790000	h2000427	5(b)	T	FY23	903	01/10/2023	136-1721	1721	rp7716	HILO TERMITE & PEST CONTROL, LTD.		\$686.47	\$686.47
Permit (Land)	3220500790000	h2000427	5(b)	T	FY23	903	01/11/2023	136-1721	1721	rp7716	HILO TERMITE & PEST CONTROL, LTD.		\$686.47	\$686.47
Permit (Land)	3220500790000	h2000427	5(b)	T	FY23	903	01/12/2023	136-1721	1721	rp7716	HILO TERMITE & PEST CONTROL, LTD.		\$686.47	\$686.47
Permit (Land)	3170130980000	h1000639	5(b)	T	FY23	903	01/05/2023	136-1721	1721	rp7719	HAWAII EXPLOSIVES AND PYROTECHNI CS, INC.		\$14.40	\$14.40
Permit (Land)	3170130980000	h1000639	5(b)	T	FY23	903	01/03/2023	136-1721	1721	rp7719	HAWAII EXPLOSIVES AND PYROTECHNI CS, INC.		\$14.40	\$14.40
Permit (Land)	3170130980000	h1000639	5(b)	T	FY23	903	01/01/2023	136-1721	1721	rp7719	HAWAII EXPLOSIVES AND PYROTECHNI CS, INC.		\$14.40	\$14.40

DLNR-DOFAW-LD-SP

Permit (Land)	3170130980000	h1000639	5(b)	T	FY23	903	01/02/2023	136-1721	1721	rp7719	HAWAII EXPLOSIVES AND PYROTECHNI CS, INC.	\$14.40	\$14.40
Permit (Land)	3170130980000	h1000639	5(b)	T	FY23	903	01/07/2023	136-1721	1721	rp7719	HAWAII EXPLOSIVES AND PYROTECHNI CS, INC.	\$13.13	\$13.13
Permit (Land)	3170130980000	h1000639	5(b)	T	FY23	903	01/04/2023	136-1721	1721	rp7719	HAWAII EXPLOSIVES AND PYROTECHNI CS, INC.	\$14.40	\$14.40
Permit (Land)	3170130980000	h1000639	5(b)	T	FY23	903	01/08/2023	136-1721	1721	rp7719	HAWAII EXPLOSIVES AND PYROTECHNI CS, INC.	\$24.96	\$24.96
Permit (Land)	3170130980000	h1000639	5(b)	T	FY23	903	01/06/2023	136-1721	1721	rp7719	HAWAII EXPLOSIVES AND PYROTECHNI CS, INC.	\$16.53	\$16.53
Permit (Land)	3170130980000	h1000639	5(b)	T	FY23	903	01/10/2023	136-1721	1721	rp7719	HAWAII EXPLOSIVES AND PYROTECHNI CS, INC.	\$14.83	\$14.83
Permit (Land)	3170130980000	h1000639	5(b)	T	FY23	903	01/09/2023	136-1721	1721	rp7719	HAWAII EXPLOSIVES AND PYROTECHNI CS, INC.	\$4.70	\$4.70
Permit (Land)	3170130980000	h1000639	5(b)	T	FY23	903	01/12/2023	136-1721	1721	rp7719	HAWAII EXPLOSIVES AND PYROTECHNI CS, INC.	\$14.83	\$14.83
Permit (Land)	3170130980000	h1000639	5(b)	T	FY23	903	01/11/2023	136-1721	1721	rp7719	HAWAII EXPLOSIVES AND PYROTECHNI CS, INC.	\$14.83	\$14.83
Permit (Land)	3950060010000	h9000054	5(b)	T	FY23	903	01/02/2023	030-1721	1721	rp7733	WALTER D. ANDRADE	\$303.86	\$303.86
Permit (Land)	3950060010000	h9000054	5(b)	T	FY23	903	01/08/2023	030-1721	1721	rp7733	WALTER D. ANDRADE	\$167.12	\$167.12
Permit (Land)	3950060010000	h9000054	5(b)	T	FY23	903	01/04/2023	030-1721	1721	rp7733	WALTER D. ANDRADE	\$151.93	\$151.93
Permit (Land)	3950060010000	h9000054	5(b)	T	FY23	903	01/03/2023	030-1721	1721	rp7733	WALTER D. ANDRADE	\$151.93	\$151.93
Permit (Land)	3950060010000	h9000054	5(b)	T	FY23	903	01/11/2023	030-1721	1721	rp7733	WALTER D. ANDRADE	\$167.12	\$167.12
Permit (Land)	3950060010000	h9000054	5(b)	T	FY23	903	01/05/2023	030-1721	1721	rp7733	WALTER D. ANDRADE	\$151.93	\$151.93
Permit (Land)	3950060010000	h9000054	5(b)	T	FY23	903	01/07/2023	030-1721	1721	rp7733	WALTER D. ANDRADE	\$334.24	\$334.24
Permit (Land)	3950060010000	h9000054	5(b)	T	FY23	903	01/10/2023	030-1721	1721	rp7733	WALTER D. ANDRADE	\$334.24	\$334.24
Permit (Land)	3950060010000	h9000054	5(b)	T	FY23	903	01/12/2023	030-1721	1721	rp7733	WALTER D. ANDRADE	\$167.12	\$167.12
Permit (Land)	3440050020000	h4000105	5(a)	T	FY23	903	01/07/2023	030-1721	1721	rp7745	HAMAKUA AGRICULTURAL COOPERATIVE	\$17.74	\$17.74
Permit (Land)	3440050020000	h4000105	5(a)	T	FY23	903	01/02/2023	030-1721	1721	rp7745	HAMAKUA AGRICULTURAL COOPERATIVE	\$33.96	\$33.96
Permit (Land)	3440050020000	h4000105	5(a)	T	FY23	903	01/10/2023	030-1721	1721	rp7745	HAMAKUA AGRICULTURAL COOPERATIVE	\$8.74	\$8.74
Permit (Land)	3440050020000	h4000105	5(a)	T	FY23	903	01/08/2023	030-1721	1721	rp7745	HAMAKUA AGRICULTURAL COOPERATIVE	\$8.49	\$8.49

DLNR-DOFAW-LD-SP

Permit (Land)	3440050020000	h4000105	5(a)	T	FY23	903	01/12/2023	030-1721	1721	rp7745	HAMAKUA AGRICULTURAL COOPERATIVE	\$8.74	\$8.74
Permit (Land)	3440050020000	h4000105	5(a)	T	FY23	903	01/06/2023	030-1721	1721	rp7745	HAMAKUA AGRICULTURAL COOPERATIVE	\$8.49	\$8.49
Permit (Land)	3440050020000	h4000105	5(a)	T	FY23	903	01/09/2023	030-1721	1721	rp7745	HAMAKUA AGRICULTURAL COOPERATIVE	\$8.74	\$8.74
Permit (Land)	3440050020000	h4000105	5(a)	T	FY23	903	01/11/2023	030-1721	1721	rp7745	HAMAKUA AGRICULTURAL COOPERATIVE	\$8.74	\$8.74
Permit (Land)	396011002.398001011.012	h9000177	5(b)	T	FY23	903	01/01/2023	035-1721	1721	rp7758	KAPAPALA RANCH	\$104.49	\$104.49
Permit (Land)	396011002.398001011.012	h9000177	5(b)	T	FY23	903	01/02/2023	035-1721	1721	rp7758	KAPAPALA RANCH	\$208.98	\$208.98
Permit (Land)	396011002.398001011.012	h9000177	5(b)	T	FY23	903	01/03/2023	035-1721	1721	rp7758	KAPAPALA RANCH	\$104.49	\$104.49
Permit (Land)	396011002.398001011.012	h9000177	5(b)	T	FY23	903	01/04/2023	035-1721	1721	rp7758	KAPAPALA RANCH	\$104.49	\$104.49
Permit (Land)	396011002.398001011.012	h9000177	5(b)	T	FY23	903	01/08/2023	035-1721	1721	rp7758	KAPAPALA RANCH	\$33.24	\$33.24
Permit (Land)	396011002.398001011.012	h9000177	5(b)	T	FY23	903	01/06/2023	035-1721	1721	rp7758	KAPAPALA RANCH	\$114.94	\$114.94
Permit (Land)	396011002.398001011.012	h9000177	5(b)	T	FY23	903	01/05/2023	035-1721	1721	rp7758	KAPAPALA RANCH	\$104.49	\$104.49
Permit (Land)	396011002.398001011.012	h9000177	5(b)	T	FY23	903	01/09/2023	035-1721	1721	rp7758	KAPAPALA RANCH	\$114.94	\$114.94
Permit (Land)	396011002.398001011.012	h9000177	5(b)	T	FY23	903	01/07/2023	035-1721	1721	rp7758	KAPAPALA RANCH	\$196.64	\$196.64
Permit (Land)	396011002.398001011.012	h9000177	5(b)	T	FY23	903	01/10/2023	035-1721	1721	rp7758	KAPAPALA RANCH	\$114.94	\$114.94
Permit (Land)	396011002.398001011.012	h9000177	5(b)	T	FY23	903	01/12/2023	035-1721	1721	rp7758	KAPAPALA RANCH	\$114.94	\$114.94
Permit (Land)	3960020130000	h9000092	5(b)	T	FY23	903	01/01/2023	035-1721	1721	rp7761	RANDOLPH H. CABRAL	\$8.49	\$8.49
Permit (Land)	3960020130000	h9000092	5(b)	T	FY23	903	01/02/2023	035-1721	1721	rp7761	RANDOLPH H. CABRAL	\$8.49	\$8.49
Permit (Land)	3960020130000	h9000092	5(b)	T	FY23	903	01/03/2023	035-1721	1721	rp7761	RANDOLPH H. CABRAL	\$8.49	\$8.49
Permit (Land)	3960020130000	h9000092	5(b)	T	FY23	903	01/04/2023	035-1721	1721	rp7761	RANDOLPH H. CABRAL	\$8.49	\$8.49
Permit (Land)	3960020130000	h9000092	5(b)	T	FY23	903	01/08/2023	035-1721	1721	rp7761	RANDOLPH H. CABRAL	\$8.74	\$8.74
Permit (Land)	3960020130000	h9000092	5(b)	T	FY23	903	01/06/2023	035-1721	1721	rp7761	RANDOLPH H. CABRAL	\$9.74	\$9.74
Permit (Land)	3960020130000	h9000092	5(b)	T	FY23	903	01/05/2023	035-1721	1721	rp7761	RANDOLPH H. CABRAL	\$8.49	\$8.49
Permit (Land)	3960020130000	h9000092	5(b)	T	FY23	903	01/09/2023	035-1721	1721	rp7761	RANDOLPH H. CABRAL	\$8.74	\$8.74
Permit (Land)	3960020130000	h9000092	5(b)	T	FY23	903	01/07/2023	035-1721	1721	rp7761	RANDOLPH H. CABRAL	\$7.74	\$7.74
Permit (Land)	3960020130000	h9000092	5(b)	T	FY23	903	01/11/2023	035-1721	1721	rp7761	RANDOLPH H. CABRAL	\$8.74	\$8.74
Permit (Land)	3960020130000	h9000092	5(b)	T	FY23	903	01/10/2023	035-1721	1721	rp7761	RANDOLPH H. CABRAL	\$8.74	\$8.74
Permit (Land)	3960020130000	h9000092	5(b)	T	FY23	903	01/12/2023	035-1721	1721	rp7761	RANDOLPH H. CABRAL	\$8.74	\$8.74
Permit (Land)	3950120020000	h9000060	5(b)	T	FY23	903	01/06/2023	030-1721	1721	rp7765	RICHARD E. & DONNA LEE SOUZA	\$15.31	\$15.31
Permit (Land)	3950120020000	h9000060	5(b)	T	FY23	903	01/05/2023	030-1721	1721	rp7765	RICHARD E. & DONNA LEE SOUZA	\$6.41	\$6.41
Permit (Land)	3950120020000	h9000060	5(b)	T	FY23	903	01/07/2023	030-1721	1721	rp7765	RICHARD E. & DONNA LEE SOUZA	\$76.00	\$76.00
Permit (Land)	3950120020000	h9000060	5(b)	T	FY23	903	01/12/2023	030-1721	1721	rp7765	RICHARD E. & DONNA LEE SOUZA	\$80.00	\$80.00
Permit (Land)	3960020550000	h9000093	5(b)	T	FY23	903	01/01/2023	093-1721	1721	rp7773	ROYAL HAWAIIAN ORCHARDS, L.P.	\$12.19	\$12.19
Permit (Land)	3960020550000	h9000093	5(b)	T	FY23	903	01/03/2023	093-1721	1721	rp7773	ROYAL HAWAIIAN ORCHARDS, L.P.	\$12.19	\$12.19

DLNR-DOFAW-LD-SP

Permit (Land)	3960020550000	h9000093	5(b)	T	FY23	903	01/08/2023	093-1721	1721	rp7773	ROYAL HAWAIIAN ORCHARDS, L.P.		\$12.56	\$12.56
Permit (Land)	3960020550000	h9000093	5(b)	T	FY23	903	01/02/2023	093-1721	1721	rp7773	ROYAL HAWAIIAN ORCHARDS, L.P.		\$12.19	\$12.19
Permit (Land)	3960020550000	h9000093	5(b)	T	FY23	903	01/05/2023	093-1721	1721	rp7773	ROYAL HAWAIIAN ORCHARDS, L.P.		\$12.19	\$12.19
Permit (Land)	3960020550000	h9000093	5(b)	T	FY23	903	01/04/2023	093-1721	1721	rp7773	ROYAL HAWAIIAN ORCHARDS, L.P.		\$12.19	\$12.19
Permit (Land)	3960020550000	h9000093	5(b)	T	FY23	903	01/07/2023	093-1721	1721	rp7773	ROYAL HAWAIIAN ORCHARDS, L.P.		\$12.56	\$12.56
Permit (Land)	3960020550000	h9000093	5(b)	T	FY23	903	01/06/2023	093-1721	1721	rp7773	ROYAL HAWAIIAN ORCHARDS, L.P.		\$12.56	\$12.56
Permit (Land)	3960020550000	h9000093	5(b)	T	FY23	903	01/10/2023	093-1721	1721	rp7773	ROYAL HAWAIIAN ORCHARDS, L.P.		\$12.56	\$12.56
Permit (Land)	3960020550000	h9000093	5(b)	T	FY23	903	01/09/2023	093-1721	1721	rp7773	ROYAL HAWAIIAN ORCHARDS, L.P.		\$12.56	\$12.56
Permit (Land)	3960020550000	h9000093	5(b)	T	FY23	903	01/12/2023	093-1721	1721	rp7773	ROYAL HAWAIIAN ORCHARDS, L.P.		\$12.56	\$12.56
Permit (Land)	3960020550000	h9000093	5(b)	T	FY23	903	01/11/2023	093-1721	1721	rp7773	ROYAL HAWAIIAN ORCHARDS, L.P.		\$12.56	\$12.56
Permit (Land)	3350010010000	h3000040	5(b)	T	FY23	903	01/02/2023	035-1721	1721	rp7774	DERWIN IGNACIO		\$50.93	\$50.93
Permit (Land)	3350010010000	h3000040	5(b)	T	FY23	903	01/07/2023	035-1721	1721	rp7774	DERWIN IGNACIO		\$52.96	\$52.96
Permit (Land)	3640010570000	h6000060	5(b)	T	FY23	903	01/07/2023	030-1721	1721	rp7779	PUU KAKANIHIA, LLC		\$52.45	\$52.45
Permit (Land)	3640010570000	h6000060	5(b)	T	FY23	903	01/06/2023	030-1721	1721	rp7779	PUU KAKANIHIA, LLC		\$2.65	\$2.65
Permit (Land)	3690010150000	h6000168	5(b)	T	FY23	903	01/05/2023	136-1721	1721	rp7786	VOLCANO ISLAND HONEY CO., LLC		\$9.94	\$9.94
Permit (Land)	3690010150000	h6000168	5(b)	T	FY23	903	01/02/2023	136-1721	1721	rp7786	VOLCANO ISLAND HONEY CO., LLC		\$9.94	\$9.94
Permit (Land)	3690010150000	h6000168	5(b)	T	FY23	903	01/01/2023	136-1721	1721	rp7786	VOLCANO ISLAND HONEY CO., LLC		\$9.94	\$9.94
Permit (Land)	3690010150000	h6000168	5(b)	T	FY23	903	01/04/2023	136-1721	1721	rp7786	VOLCANO ISLAND HONEY CO., LLC		\$19.88	\$19.88
Permit (Land)	3690010150000	h6000168	5(b)	T	FY23	903	01/07/2023	136-1721	1721	rp7786	VOLCANO ISLAND HONEY CO., LLC		\$10.23	\$10.23
Permit (Land)	3690010150000	h6000168	5(b)	T	FY23	903	01/06/2023	136-1721	1721	rp7786	VOLCANO ISLAND HONEY CO., LLC		\$10.23	\$10.23
Permit (Land)	3690010150000	h6000168	5(b)	T	FY23	903	01/10/2023	136-1721	1721	rp7786	VOLCANO ISLAND HONEY CO., LLC		\$10.23	\$10.23
Permit (Land)	3690010150000	h6000168	5(b)	T	FY23	903	01/09/2023	136-1721	1721	rp7786	VOLCANO ISLAND HONEY CO., LLC		\$30.70	\$30.70
Permit (Land)	3690010150000	h6000168	5(b)	T	FY23	903	01/12/2023	136-1721	1721	rp7786	VOLCANO ISLAND HONEY CO., LLC		\$10.23	\$10.23

DLNR-DOFAW-LD-SP

Permit (Land)	3690010150000	h6000168	5(b)	T	FY23	903	01/11/2023	136-1721	1721	rp7786	VOLCANO ISLAND HONEY CO., LLC		\$10.23	\$10.23
Permit (Land)	3280100030000	h2000923	5(b)	T	FY23	903	01/08/2023	035-1721	1721	rp7791	GWENDOLYN NAOMI SANTOS		\$59.39	\$59.39
Permit (Land)	3210060840000	h2000049	5(b)	T	FY23	903	01/02/2023	030-1721	1721	rp7809	GIAMPAOLO BOSCHETTI		\$194.51	\$194.51
Permit (Land)	3210060840000	h2000049	5(b)	T	FY23	903	01/03/2023	030-1721	1721	rp7809	GIAMPAOLO BOSCHETTI		\$194.51	\$194.51
Permit (Land)	3210060840000	h2000049	5(b)	T	FY23	903	01/01/2023	030-1721	1721	rp7809	GIAMPAOLO BOSCHETTI		\$194.51	\$194.51
Permit (Land)	3210060840000	h2000049	5(b)	T	FY23	903	01/06/2023	030-1721	1721	rp7809	GIAMPAOLO BOSCHETTI		\$200.34	\$200.34
Permit (Land)	3210060840000	h2000049	5(b)	T	FY23	903	01/04/2023	030-1721	1721	rp7809	GIAMPAOLO BOSCHETTI		\$194.51	\$194.51
Permit (Land)	3210060840000	h2000049	5(b)	T	FY23	903	01/05/2023	030-1721	1721	rp7809	GIAMPAOLO BOSCHETTI		\$194.51	\$194.51
Permit (Land)	3210060840000	h2000049	5(b)	T	FY23	903	01/09/2023	030-1721	1721	rp7809	GIAMPAOLO BOSCHETTI		\$400.68	\$400.68
Permit (Land)	3210060840000	h2000049	5(b)	T	FY23	903	01/07/2023	030-1721	1721	rp7809	GIAMPAOLO BOSCHETTI		\$200.34	\$200.34
Permit (Land)	3210060840000	h2000049	5(b)	T	FY23	903	01/10/2023	030-1721	1721	rp7809	GIAMPAOLO BOSCHETTI		\$200.34	\$200.34
Permit (Land)	3210060840000	h2000049	5(b)	T	FY23	903	01/12/2023	030-1721	1721	rp7809	GIAMPAOLO BOSCHETTI		\$400.68	\$400.68
Permit (Land)	3690010150000	h6000168	5(b)	T	FY23	903	01/01/2023	030-1721	1721	rp7820	VOLCANO ISLAND HONEY COMPANY, LLC		\$8.49	\$8.49
Permit (Land)	3690010150000	h6000168	5(b)	T	FY23	903	01/02/2023	030-1721	1721	rp7820	VOLCANO ISLAND HONEY COMPANY, LLC		\$8.49	\$8.49
Permit (Land)	3690010150000	h6000168	5(b)	T	FY23	903	01/05/2023	030-1721	1721	rp7820	VOLCANO ISLAND HONEY COMPANY, LLC		\$8.49	\$8.49
Permit (Land)	3690010150000	h6000168	5(b)	T	FY23	903	01/04/2023	030-1721	1721	rp7820	VOLCANO ISLAND HONEY COMPANY, LLC		\$16.98	\$16.98
Permit (Land)	3690010150000	h6000168	5(b)	T	FY23	903	01/07/2023	030-1721	1721	rp7820	VOLCANO ISLAND HONEY COMPANY, LLC		\$8.74	\$8.74
Permit (Land)	3690010150000	h6000168	5(b)	T	FY23	903	01/06/2023	030-1721	1721	rp7820	VOLCANO ISLAND HONEY COMPANY, LLC		\$8.74	\$8.74
Permit (Land)	3690010150000	h6000168	5(b)	T	FY23	903	01/10/2023	030-1721	1721	rp7820	VOLCANO ISLAND HONEY COMPANY, LLC		\$8.74	\$8.74
Permit (Land)	3690010150000	h6000168	5(b)	T	FY23	903	01/09/2023	030-1721	1721	rp7820	VOLCANO ISLAND HONEY COMPANY, LLC		\$26.22	\$26.22
Permit (Land)	3690010150000	h6000168	5(b)	T	FY23	903	01/12/2023	030-1721	1721	rp7820	VOLCANO ISLAND HONEY COMPANY, LLC		\$8.74	\$8.74
Permit (Land)	3690010150000	h6000168	5(b)	T	FY23	903	01/11/2023	030-1721	1721	rp7820	VOLCANO ISLAND HONEY COMPANY, LLC		\$8.74	\$8.74
Permit (Land)	3560010010000	h5000087	5(b)	T	FY23	903	01/03/2023	030-1721	1721	rp7827	KUKUIPAHU RANCH, LLC		\$57.63	\$57.63
Permit (Land)	3560010010000	h5000087	5(b)	T	FY23	903	01/08/2023	030-1721	1721	rp7827	KUKUIPAHU RANCH, LLC		\$108.25	\$108.25
Permit (Land)	3560010010000	h5000087	5(b)	T	FY23	903	01/11/2023	030-1721	1721	rp7827	KUKUIPAHU RANCH, LLC		\$69.84	\$69.84

DLNR-DOFAW-LD-SP

Permit (Land)	3730490380000	h7000174	5(b)	T	FY23	903	01/08/2023	030-1721	1721	rp7834	H13 KONA AIRPORT CELLCO PARTNERSHIP, GL#259695		\$387.92	\$387.92
Permit (Land)	3730490380000	h7000174	5(b)	T	FY23	903	01/02/2023	030-1721	1721	rp7834	H13 KONA AIRPORT CELLCO PARTNERSHIP, GL#259695		\$750.18	\$750.18
Permit (Land)	3730490380000	h7000174	5(b)	T	FY23	903	01/05/2023	030-1721	1721	rp7834	H13 KONA AIRPORT CELLCO PARTNERSHIP, GL#259695		\$753.21	\$753.21
Permit (Land)	3730490380000	h7000174	5(b)	T	FY23	903	01/04/2023	030-1721	1721	rp7834	H13 KONA AIRPORT CELLCO PARTNERSHIP, GL#259695		\$376.77	\$376.77
Permit (Land)	3730490380000	h7000174	5(b)	T	FY23	903	01/10/2023	030-1721	1721	rp7834	H13 KONA AIRPORT CELLCO PARTNERSHIP, GL#259695		\$399.25	\$399.25
Permit (Land)	3730490380000	h7000174	5(b)	T	FY23	903	01/06/2023	030-1721	1721	rp7834	H13 KONA AIRPORT CELLCO PARTNERSHIP, GL#259695		\$376.44	\$376.44
Permit (Land)	3730490380000	h7000174	5(b)	T	FY23	903	01/09/2023	030-1721	1721	rp7834	H13 KONA AIRPORT CELLCO PARTNERSHIP, GL#259695		\$387.92	\$387.92
Permit (Land)	3730490380000	h7000174	5(b)	T	FY23	903	01/11/2023	030-1721	1721	rp7834	H13 KONA AIRPORT CELLCO PARTNERSHIP, GL#259695		\$770.63	\$770.63
Permit (Land)	3960120040000	h9000118	5(b)	T	FY23	903	01/01/2023	035-1721	1721	rp7838	KIMO I, DACALIO	\$9.90	\$9.90	
Permit (Land)	3960120040000	h9000118	5(b)	T	FY23	903	01/02/2023	035-1721	1721	rp7838	KIMO I, DACALIO	\$9.90	\$9.90	
Permit (Land)	3960120040000	h9000118	5(b)	T	FY23	903	01/03/2023	035-1721	1721	rp7838	KIMO I, DACALIO	\$9.90	\$9.90	
Permit (Land)	3960120040000	h9000118	5(b)	T	FY23	903	01/06/2023	035-1721	1721	rp7838	KIMO I, DACALIO	\$10.20	\$10.20	
Permit (Land)	3960120040000	h9000118	5(b)	T	FY23	903	01/05/2023	035-1721	1721	rp7838	KIMO I, DACALIO	\$19.80	\$19.80	
Permit (Land)	3960120040000	h9000118	5(b)	T	FY23	903	01/09/2023	035-1721	1721	rp7838	KIMO I, DACALIO	\$20.40	\$20.40	
Permit (Land)	3960120040000	h9000118	5(b)	T	FY23	903	01/07/2023	035-1721	1721	rp7838	KIMO I, DACALIO	\$10.20	\$10.20	
Permit (Land)	3960120040000	h9000118	5(b)	T	FY23	903	01/11/2023	035-1721	1721	rp7838	KIMO I, DACALIO	\$30.60	\$30.60	
Permit (Land)	321007050.055.056	h2001151	5(b)	T	FY23	903	01/03/2023	030-1721	1721	rp7841	I. KITAGAWA AND COMPANY, LIMITED	\$281.54	\$281.54	
Permit (Land)	321007050.055.056	h2001151	5(b)	T	FY23	903	01/01/2023	030-1721	1721	rp7841	I. KITAGAWA AND COMPANY, LIMITED	\$281.54	\$281.54	
Permit (Land)	321007050.055.056	h2001151	5(b)	T	FY23	903	01/04/2023	030-1721	1721	rp7841	I. KITAGAWA AND COMPANY, LIMITED	\$281.54	\$281.54	
Permit (Land)	321007050.055.056	h2001151	5(b)	T	FY23	903	01/08/2023	030-1721	1721	rp7841	I. KITAGAWA AND COMPANY, LIMITED	\$309.69	\$309.69	
Permit (Land)	321007050.055.056	h2001151	5(b)	T	FY23	903	01/05/2023	030-1721	1721	rp7841	I. KITAGAWA AND COMPANY, LIMITED	\$281.54	\$281.54	

DLNR-DOFAW-LD-SP

Permit (Land)	321007050.055.056	h2001151	5(b)	T	FY23	903	01/02/2023	030-1721	1721	rp7841	I. KITAGAWA AND COMPANY, LIMITED		\$281.54	\$281.54
Permit (Land)	321007050.055.056	h2001151	5(b)	T	FY23	903	01/06/2023	030-1721	1721	rp7841	I. KITAGAWA AND COMPANY, LIMITED		\$417.19	\$417.19
Permit (Land)	321007050.055.056	h2001151	5(b)	T	FY23	903	01/07/2023	030-1721	1721	rp7841	I. KITAGAWA AND COMPANY, LIMITED		\$202.19	\$202.19
Permit (Land)	321007050.055.056	h2001151	5(b)	T	FY23	903	01/09/2023	030-1721	1721	rp7841	I. KITAGAWA AND COMPANY, LIMITED		\$309.69	\$309.69
Permit (Land)	321007050.055.056	h2001151	5(b)	T	FY23	903	01/10/2023	030-1721	1721	rp7841	I. KITAGAWA AND COMPANY, LIMITED		\$309.69	\$309.69
Permit (Land)	321007050.055.056	h2001151	5(b)	T	FY23	903	01/11/2023	030-1721	1721	rp7841	I. KITAGAWA AND COMPANY, LIMITED		\$309.69	\$309.69
Permit (Land)	321007050.055.056	h2001151	5(b)	T	FY23	903	01/12/2023	030-1721	1721	rp7841	I. KITAGAWA AND COMPANY, LIMITED		\$309.69	\$309.69
Permit (Land)	3940030140000	h9000022	5(b)	T	FY23	903	01/03/2023	035-1721	1721	rp7852	ERMINO MAZZARINO		\$8.80	\$8.80
Permit (Land)	3940030140000	h9000022	5(b)	T	FY23	903	01/02/2023	035-1721	1721	rp7852	ERMINO MAZZARINO		\$8.80	\$8.80
Permit (Land)	3940030140000	h9000022	5(b)	T	FY23	903	01/01/2023	035-1721	1721	rp7852	ERMINO MAZZARINO		\$8.80	\$8.80
Permit (Land)	3940030140000	h9000022	5(b)	T	FY23	903	01/04/2023	035-1721	1721	rp7852	ERMINO MAZZARINO		\$8.80	\$8.80
Permit (Land)	3940030140000	h9000022	5(b)	T	FY23	903	01/05/2023	035-1721	1721	rp7852	ERMINO MAZZARINO		\$8.80	\$8.80
Permit (Land)	3940030140000	h9000022	5(b)	T	FY23	903	01/06/2023	035-1721	1721	rp7852	ERMINO MAZZARINO		\$8.25	\$8.25
Permit (Land)	3940030140000	h9000022	5(b)	T	FY23	903	01/08/2023	035-1721	1721	rp7852	ERMINO MAZZARINO		\$9.41	\$9.41
Permit (Land)	3940030140000	h9000022	5(b)	T	FY23	903	01/09/2023	035-1721	1721	rp7852	ERMINO MAZZARINO		\$9.41	\$9.41
Permit (Land)	3940030140000	h9000022	5(b)	T	FY23	903	01/07/2023	035-1721	1721	rp7852	ERMINO MAZZARINO		\$10.49	\$10.49
Permit (Land)	3940030140000	h9000022	5(b)	T	FY23	903	01/11/2023	035-1721	1721	rp7852	ERMINO MAZZARINO		\$9.41	\$9.41
Permit (Land)	3940030140000	h9000022	5(b)	T	FY23	903	01/10/2023	035-1721	1721	rp7852	ERMINO MAZZARINO		\$9.41	\$9.41
Permit (Land)	3940030140000	h9000022	5(b)	T	FY23	903	01/12/2023	035-1721	1721	rp7852	ERMINO MAZZARINO		\$9.41	\$9.41
Permit (Land)	3210070290000	h2000064	5(b)	T	FY23	903	01/07/2023	030-1721	1721	rp7873	ROBERT EMMETT HAMILTON, TRUSTEES		\$1,075.50	\$1,075.50
Permit (Land)	3210070270000	h2000062	5(b)	T	FY23	903	01/01/2023	030-1721	1721	rp7874	HEIDI FINKLE		\$515.23	\$515.23
Permit (Land)	3210070270000	h2000062	5(b)	T	FY23	903	01/07/2023	030-1721	1721	rp7874	HEIDI FINKLE		\$551.45	\$551.45
Permit (Land)	3210070300000	h2000065	5(b)	T	FY23	903	01/02/2023	030-1721	1721	rp7875	ELECTRICAL WORKERS.		\$180.58	\$180.58
Permit (Land)	3210070300000	h2000065	5(b)	T	FY23	903	01/05/2023	030-1721	1721	rp7875	ELECTRICAL WORKERS.		\$90.29	\$90.29
Permit (Land)	3210070300000	h2000065	5(b)	T	FY23	903	01/01/2023	030-1721	1721	rp7875	ELECTRICAL WORKERS.		\$90.29	\$90.29
Permit (Land)	3210070300000	h2000065	5(b)	T	FY23	903	01/07/2023	030-1721	1721	rp7875	ELECTRICAL WORKERS.		\$108.35	\$108.35
Permit (Land)	3210070300000	h2000065	5(b)	T	FY23	903	01/04/2023	030-1721	1721	rp7875	ELECTRICAL WORKERS.		\$180.58	\$180.58
Permit (Land)	3210070300000	h2000065	5(b)	T	FY23	903	01/10/2023	030-1721	1721	rp7875	ELECTRICAL WORKERS.		\$99.32	\$99.32
Permit (Land)	3210070300000	h2000065	5(b)	T	FY23	903	01/08/2023	030-1721	1721	rp7875	ELECTRICAL WORKERS.		\$99.32	\$99.32
Permit (Land)	3210070300000	h2000065	5(b)	T	FY23	903	01/12/2023	030-1721	1721	rp7875	ELECTRICAL WORKERS.		\$99.32	\$99.32
Permit (Land)	3210070300000	h2000065	5(b)	T	FY23	903	01/06/2023	030-1721	1721	rp7875	ELECTRICAL WORKERS.		\$90.29	\$90.29
Permit (Land)	3210070300000	h2000065	5(b)	T	FY23	903	01/09/2023	030-1721	1721	rp7875	ELECTRICAL WORKERS.		\$99.32	\$99.32
Permit (Land)	3210070300000	h2000065	5(b)	T	FY23	903	01/11/2023	030-1721	1721	rp7875	ELECTRICAL WORKERS.		\$99.32	\$99.32
Permit (Land)	3210070340000	h2000069	5(b)	T	FY23	903	01/03/2023	030-1721	1721	rp7876	CHRISTIAN GALLERY		\$93.23	\$93.23
Permit (Land)	3210070340000	h2000069	5(b)	T	FY23	903	01/01/2023	030-1721	1721	rp7876	CHRISTIAN GALLERY		\$93.23	\$93.23
Permit (Land)	3210070340000	h2000069	5(b)	T	FY23	903	01/05/2023	030-1721	1721	rp7876	CHRISTIAN GALLERY		\$93.23	\$93.23

DLNR-DOFAW-LD-SP

Permit (Land)	3210070340000	h2000069	5(b)	T	FY23	903	01/02/2023	030-1721	1721	rp7876	CHRISTIAN GALLERY		\$93.23	\$93.23
Permit (Land)	3210070340000	h2000069	5(b)	T	FY23	903	01/07/2023	030-1721	1721	rp7876	CHRISTIAN GALLERY		\$96.03	\$96.03
Permit (Land)	3210070340000	h2000069	5(b)	T	FY23	903	01/08/2023	030-1721	1721	rp7876	CHRISTIAN GALLERY		\$96.03	\$96.03
Permit (Land)	3210070340000	h2000069	5(b)	T	FY23	903	01/10/2023	030-1721	1721	rp7876	CHRISTIAN GALLERY		\$96.03	\$96.03
Permit (Land)	3210070340000	h2000069	5(b)	T	FY23	903	01/04/2023	030-1721	1721	rp7876	CHRISTIAN GALLERY		\$93.23	\$93.23
Permit (Land)	3210070340000	h2000069	5(b)	T	FY23	903	01/12/2023	030-1721	1721	rp7876	CHRISTIAN GALLERY		\$96.03	\$96.03
Permit (Land)	3210070340000	h2000069	5(b)	T	FY23	903	01/06/2023	030-1721	1721	rp7876	CHRISTIAN GALLERY		\$89.90	\$89.90
Permit (Land)	3210070340000	h2000069	5(b)	T	FY23	903	01/09/2023	030-1721	1721	rp7876	CHRISTIAN GALLERY		\$96.03	\$96.03
Permit (Land)	3210070340000	h2000069	5(b)	T	FY23	903	01/11/2023	030-1721	1721	rp7876	CHRISTIAN GALLERY		\$96.03	\$96.03
Permit (Land)	3210070240000	h2000059	5(b)	T	FY23	903	01/02/2023	030-1721	1721	rp7877	I.C. HAUNANI HENRY		\$82.96	\$82.96
Permit (Land)	3210070240000	h2000059	5(b)	T	FY23	903	01/01/2023	030-1721	1721	rp7877	I.C. HAUNANI HENRY		\$82.74	\$82.74
Permit (Land)	3210070240000	h2000059	5(b)	T	FY23	903	01/03/2023	030-1721	1721	rp7877	I.C. HAUNANI HENRY		\$82.76	\$82.76
Permit (Land)	3210070240000	h2000059	5(b)	T	FY23	903	01/01/2024	030-1721	1721	rp7877	I.C. HAUNANI HENRY		\$170.50	\$170.50
Permit (Land)	3210070240000	h2000059	5(b)	T	FY23	903	01/04/2023	030-1721	1721	rp7877	I.C. HAUNANI HENRY		\$165.92	\$165.92
Permit (Land)	3210070240000	h2000059	5(b)	T	FY23	903	01/05/2023	030-1721	1721	rp7877	I.C. HAUNANI HENRY		\$165.92	\$165.92
Permit (Land)	3210070240000	h2000059	5(b)	T	FY23	903	01/07/2023	030-1721	1721	rp7877	I.C. HAUNANI HENRY		\$160.95	\$160.95
Permit (Land)	3210070240000	h2000059	5(b)	T	FY23	903	01/10/2023	030-1721	1721	rp7877	I.C. HAUNANI HENRY		\$188.72	\$188.72
Permit (Land)	3210070210000	h2000056	5(b)	T	FY23	903	01/03/2023	030-1721	1721	rp7878	MAYA NICOLE BAYLAC		\$82.00	\$82.00
Permit (Land)	3210070210000	h2000056	5(b)	T	FY23	903	01/02/2023	030-1721	1721	rp7878	MAYA NICOLE BAYLAC		\$82.00	\$82.00
Permit (Land)	3210070210000	h2000056	5(b)	T	FY23	903	01/01/2023	030-1721	1721	rp7878	MAYA NICOLE BAYLAC		\$82.00	\$82.00
Permit (Land)	3210070210000	h2000056	5(b)	T	FY23	903	01/04/2023	030-1721	1721	rp7878	MAYA NICOLE BAYLAC		\$82.00	\$82.00
Permit (Land)	3210070210000	h2000056	5(b)	T	FY23	903	01/05/2023	030-1721	1721	rp7878	MAYA NICOLE BAYLAC		\$82.00	\$82.00
Permit (Land)	3210070210000	h2000056	5(b)	T	FY23	903	01/06/2023	030-1721	1721	rp7878	MAYA NICOLE BAYLAC		\$77.18	\$77.18
Permit (Land)	3210070210000	h2000056	5(b)	T	FY23	903	01/08/2023	030-1721	1721	rp7878	MAYA NICOLE BAYLAC		\$82.00	\$82.00
Permit (Land)	3210070210000	h2000056	5(b)	T	FY23	903	01/09/2023	030-1721	1721	rp7878	MAYA NICOLE BAYLAC		\$82.00	\$82.00
Permit (Land)	3210070210000	h2000056	5(b)	T	FY23	903	01/07/2023	030-1721	1721	rp7878	MAYA NICOLE BAYLAC		\$82.00	\$82.00
Permit (Land)	3210070210000	h2000056	5(b)	T	FY23	903	01/11/2023	030-1721	1721	rp7878	MAYA NICOLE BAYLAC		\$82.00	\$82.00
Permit (Land)	3210070210000	h2000056	5(b)	T	FY23	903	01/10/2023	030-1721	1721	rp7878	MAYA NICOLE BAYLAC		\$82.00	\$82.00
Permit (Land)	3210070210000	h2000056	5(b)	T	FY23	903	01/12/2023	030-1721	1721	rp7878	MAYA NICOLE BAYLAC		\$82.00	\$82.00
Permit (Land)	3210070310000	h2000066	5(b)	T	FY23	903	01/01/2023	030-1721	1721	rp7884	RODERICK Q. AND GLORIA L. HICKMAN, CO-TRUSTEES		\$90.29	\$90.29
Permit (Land)	3210070310000	h2000066	5(b)	T	FY23	903	01/04/2023	030-1721	1721	rp7884	RODERICK Q. AND GLORIA L. HICKMAN, CO-TRUSTEES		\$90.29	\$90.29



DLNR-DOFAW-LD-SP

Permit (Land)	3210070310000	h2000066	5(b)	T	FY23	903	01/03/2023	030-1721	1721	rp7884	RODERICK Q. AND GLORIA L. HICKMAN, CO- TRUSTEES		\$90.29	\$90.29
Permit (Land)	3210070310000	h2000066	5(b)	T	FY23	903	01/02/2023	030-1721	1721	rp7884	RODERICK Q. AND GLORIA L. HICKMAN, CO- TRUSTEES		\$90.29	\$90.29
Permit (Land)	3210070310000	h2000066	5(b)	T	FY23	903	01/08/2023	030-1721	1721	rp7884	RODERICK Q. AND GLORIA L. HICKMAN, CO- TRUSTEES		\$103.83	\$103.83
Permit (Land)	3210070310000	h2000066	5(b)	T	FY23	903	01/06/2023	030-1721	1721	rp7884	RODERICK Q. AND GLORIA L. HICKMAN, CO- TRUSTEES		\$84.87	\$84.87
Permit (Land)	3210070310000	h2000066	5(b)	T	FY23	903	01/05/2023	030-1721	1721	rp7884	RODERICK Q. AND GLORIA L. HICKMAN, CO- TRUSTEES		\$90.29	\$90.29
Permit (Land)	3210070310000	h2000066	5(b)	T	FY23	903	01/09/2023	030-1721	1721	rp7884	RODERICK Q. AND GLORIA L. HICKMAN, CO- TRUSTEES		\$93.00	\$93.00
Permit (Land)	3210070310000	h2000066	5(b)	T	FY23	903	01/07/2023	030-1721	1721	rp7884	RODERICK Q. AND GLORIA L. HICKMAN, CO- TRUSTEES		\$122.95	\$122.95
Permit (Land)	3210070310000	h2000066	5(b)	T	FY23	903	01/11/2023	030-1721	1721	rp7884	RODERICK Q. AND GLORIA L. HICKMAN, CO- TRUSTEES		\$93.00	\$93.00
Permit (Land)	3210070310000	h2000066	5(b)	T	FY23	903	01/10/2023	030-1721	1721	rp7884	RODERICK Q. AND GLORIA L. HICKMAN, CO- TRUSTEES		\$93.00	\$93.00
Permit (Land)	3210070310000	h2000066	5(b)	T	FY23	903	01/12/2023	030-1721	1721	rp7884	RODERICK Q. AND GLORIA L. HICKMAN, CO- TRUSTEES		\$93.00	\$93.00
Permit (Land)	3210070220000	h2000057	5(b)	T	FY23	903	01/01/2023	030-1721	1721	rp7885	MICHAEL F. AND DORA LEE RUDOLPH		\$80.39	\$80.39
Permit (Land)	3210070220000	h2000057	5(b)	T	FY23	903	01/03/2023	030-1721	1721	rp7885	MICHAEL F. AND DORA LEE RUDOLPH		\$80.39	\$80.39
Permit (Land)	3210070220000	h2000057	5(b)	T	FY23	903	01/08/2023	030-1721	1721	rp7885	MICHAEL F. AND DORA LEE RUDOLPH		\$82.80	\$82.80
Permit (Land)	3210070220000	h2000057	5(b)	T	FY23	903	01/02/2023	030-1721	1721	rp7885	MICHAEL F. AND DORA LEE RUDOLPH		\$80.39	\$80.39
Permit (Land)	3210070220000	h2000057	5(b)	T	FY23	903	01/05/2023	030-1721	1721	rp7885	MICHAEL F. AND DORA LEE RUDOLPH		\$80.39	\$80.39
Permit (Land)	3210070220000	h2000057	5(b)	T	FY23	903	01/04/2023	030-1721	1721	rp7885	MICHAEL F. AND DORA LEE RUDOLPH		\$80.39	\$80.39

DLNR-DOFAW-LD-SP

Permit (Land)	3210070220000	h2000057	5(b)	T	FY23	903	01/07/2023	030-1721	1721	rp7885	MICHAEL F. AND DORA LEE RUDOLPH		\$82.80	\$82.80
Permit (Land)	3210070220000	h2000057	5(b)	T	FY23	903	01/06/2023	030-1721	1721	rp7885	MICHAEL F. AND DORA LEE RUDOLPH		\$82.80	\$82.80
Permit (Land)	3210070220000	h2000057	5(b)	T	FY23	903	01/10/2023	030-1721	1721	rp7885	MICHAEL F. AND DORA LEE RUDOLPH		\$82.80	\$82.80
Permit (Land)	3210070220000	h2000057	5(b)	T	FY23	903	01/09/2023	030-1721	1721	rp7885	MICHAEL F. AND DORA LEE RUDOLPH		\$82.80	\$82.80
Permit (Land)	3210070220000	h2000057	5(b)	T	FY23	903	01/12/2023	030-1721	1721	rp7885	MICHAEL F. AND DORA LEE RUDOLPH		\$82.80	\$82.80
Permit (Land)	3210070220000	h2000057	5(b)	T	FY23	903	01/11/2023	030-1721	1721	rp7885	MICHAEL F. AND DORA LEE RUDOLPH		\$82.80	\$82.80
Permit (Land)	3210070360000	h2000071	5(b)	T	FY23	903	01/03/2023	030-1721	1721	rp7886	TERRI LYN K. SARAGOSA		\$130.00	\$130.00
Permit (Land)	3210070360000	h2000071	5(b)	T	FY23	903	01/12/2023	030-1721	1721	rp7886	TERRI LYN K. SARAGOSA		\$100.00	\$100.00
Permit (Land)	3210070360000	h2000071	5(b)	T	FY23	903	01/02/2023	030-1721	1721	rp7886	TERRI LYN K. SARAGOSA		\$140.00	\$140.00
Permit (Land)	3210070360000	h2000071	5(b)	T	FY23	903	01/08/2023	030-1721	1721	rp7886	TERRI LYN K. SARAGOSA		\$169.29	\$169.29
Permit (Land)	3210070360000	h2000071	5(b)	T	FY23	903	01/05/2023	030-1721	1721	rp7886	TERRI LYN K. SARAGOSA		\$100.00	\$100.00
Permit (Land)	3210070360000	h2000071	5(b)	T	FY23	903	01/09/2023	030-1721	1721	rp7886	TERRI LYN K. SARAGOSA		\$100.00	\$100.00
Permit (Land)	3210070360000	h2000071	5(b)	T	FY23	903	01/07/2023	030-1721	1721	rp7886	TERRI LYN K. SARAGOSA		\$101.45	\$101.45
Permit (Land)	3210070360000	h2000071	5(b)	T	FY23	903	01/11/2023	030-1721	1721	rp7886	TERRI LYN K. SARAGOSA		\$80.00	\$80.00
Permit (Land)	3210070360000	h2000071	5(b)	T	FY23	903	01/10/2023	030-1721	1721	rp7886	TERRI LYN K. SARAGOSA		\$100.86	\$100.86
Permit (Land)	3210070350000	h2000070	5(b)	T	FY23	903	01/06/2023	030-1721	1721	rp7888	SAM K. WILLOCKS		\$594.36	\$594.36
Permit (Land)	3210070350000	h2000070	5(b)	T	FY23	903	01/11/2023	030-1721	1721	rp7888	SAM K. WILLOCKS		\$582.03	\$582.03
Permit (Land)	3220500830000	h2000430	5(b)	T	FY23	903	01/03/2023	136-1721	1721	rp7890	RUEL ABALOS		\$250.37	\$250.37
Permit (Land)	3220500830000	h2000430	5(b)	T	FY23	903	01/02/2023	136-1721	1721	rp7890	RUEL ABALOS		\$250.37	\$250.37
Permit (Land)	3220500830000	h2000430	5(b)	T	FY23	903	01/01/2023	136-1721	1721	rp7890	RUEL ABALOS		\$250.37	\$250.37
Permit (Land)	3220500830000	h2000430	5(b)	T	FY23	903	01/06/2023	136-1721	1721	rp7890	RUEL ABALOS		\$500.75	\$500.75
Permit (Land)	3220500830000	h2000430	5(b)	T	FY23	903	01/05/2023	136-1721	1721	rp7890	RUEL ABALOS		\$250.37	\$250.37
Permit (Land)	3220500830000	h2000430	5(b)	T	FY23	903	01/09/2023	136-1721	1721	rp7890	RUEL ABALOS		\$247.33	\$247.33
Permit (Land)	3220500830000	h2000430	5(b)	T	FY23	903	01/08/2023	136-1721	1721	rp7890	RUEL ABALOS		\$257.89	\$257.89
Permit (Land)	3220500830000	h2000430	5(b)	T	FY23	903	01/11/2023	136-1721	1721	rp7890	RUEL ABALOS		\$503.20	\$503.20
Permit (Land)	3220500830000	h2000430	5(b)	T	FY23	903	01/07/2023	136-1721	1721	rp7890	RUEL ABALOS		\$257.89	\$257.89
Permit (Land)	3210050220000	h2000024	5(b)	T	FY23	903	01/07/2023	136-1721	1721	rp7892	REEDS BAY RESORT HOTEL LTD.		\$78.89	\$78.89
Permit (Land)	3210050220000	h2000024	5(b)	T	FY23	903	01/06/2023	136-1721	1721	rp7892	REEDS BAY RESORT HOTEL LTD.		\$8,245.63	\$8,245.63
Permit (Land)	3210070280000	h2000063	5(b)	T	FY23	903	01/03/2023	030-1721	1721	rp7895	KYLE SAKAITANI		\$87.86	\$87.86
Permit (Land)	3210070280000	h2000063	5(b)	T	FY23	903	01/02/2023	030-1721	1721	rp7895	KYLE SAKAITANI		\$87.86	\$87.86
Permit (Land)	3210070280000	h2000063	5(b)	T	FY23	903	01/05/2023	030-1721	1721	rp7895	KYLE SAKAITANI		\$87.86	\$87.86

DLNR-DOFAW-LD-SP

Permit (Land)	3210070280000	h2000063	5(b)	T	FY23	903	01/01/2023	030-1721	1721	rp7895	KYLE SAKAITANI		\$87.86	\$87.86
Permit (Land)	3210070280000	h2000063	5(b)	T	FY23	903	01/07/2023	030-1721	1721	rp7895	KYLE SAKAITANI		\$90.50	\$90.50
Permit (Land)	3210070280000	h2000063	5(b)	T	FY23	903	01/04/2023	030-1721	1721	rp7895	KYLE SAKAITANI		\$87.86	\$87.86
Permit (Land)	3210070280000	h2000063	5(b)	T	FY23	903	01/10/2023	030-1721	1721	rp7895	KYLE SAKAITANI		\$90.50	\$90.50
Permit (Land)	3210070280000	h2000063	5(b)	T	FY23	903	01/08/2023	030-1721	1721	rp7895	KYLE SAKAITANI		\$90.50	\$90.50
Permit (Land)	3210070280000	h2000063	5(b)	T	FY23	903	01/12/2023	030-1721	1721	rp7895	KYLE SAKAITANI		\$90.50	\$90.50
Permit (Land)	3210070280000	h2000063	5(b)	T	FY23	903	01/06/2023	030-1721	1721	rp7895	KYLE SAKAITANI		\$90.50	\$90.50
Permit (Land)	3210070280000	h2000063	5(b)	T	FY23	903	01/09/2023	030-1721	1721	rp7895	KYLE SAKAITANI		\$90.50	\$90.50
Permit (Land)	3210070280000	h2000063	5(b)	T	FY23	903	01/11/2023	030-1721	1721	rp7895	KYLE SAKAITANI		\$90.50	\$90.50
Permit (Land)	322032011.085.086	h2000958	5(b)	T	FY23	903	01/06/2023	136-1721	1721	rp7912	PACIFIC WASTE, INC.		\$590.07	\$590.07
Permit (Land)	322032011.085.086	h2000958	5(b)	T	FY23	903	01/01/2023	136-1721	1721	rp7912	PACIFIC WASTE, INC.		\$590.07	\$590.07
Permit (Land)	322032011.085.086	h2000958	5(b)	T	FY23	903	01/03/2023	136-1721	1721	rp7912	PACIFIC WASTE, INC.		\$1,180.14	\$1,180.14
Permit (Land)	322032011.085.086	h2000958	5(b)	T	FY23	903	01/02/2023	136-1721	1721	rp7912	PACIFIC WASTE, INC.		\$590.07	\$590.07
Permit (Land)	322032011.085.086	h2000958	5(b)	T	FY23	903	01/09/2023	136-1721	1721	rp7912	PACIFIC WASTE, INC.		\$1,215.54	\$1,215.54
Permit (Land)	322032011.085.086	h2000958	5(b)	T	FY23	903	01/08/2023	136-1721	1721	rp7912	PACIFIC WASTE, INC.		\$607.77	\$607.77
Permit (Land)	322032011.085.086	h2000958	5(b)	T	FY23	903	01/05/2023	136-1721	1721	rp7912	PACIFIC WASTE, INC.		\$590.07	\$590.07
Permit (Land)	322032011.085.086	h2000958	5(b)	T	FY23	903	01/01/2024	136-1721	1721	rp7912	PACIFIC WASTE, INC.		\$607.77	\$607.77
Permit (Land)	322032011.085.086	h2000958	5(b)	T	FY23	903	01/07/2023	136-1721	1721	rp7912	PACIFIC WASTE, INC.		\$607.77	\$607.77
Permit (Land)	322032011.085.086	h2000958	5(b)	T	FY23	903	01/10/2023	136-1721	1721	rp7912	PACIFIC WASTE, INC.		\$607.77	\$607.77
Permit (Land)	322032011.085.086	h2000958	5(b)	T	FY23	903	01/12/2023	136-1721	1721	rp7912	PACIFIC WASTE, INC.		\$607.77	\$607.77
Permit (Land)	3210050200000	h2000022	5(b)	T	FY23	903	01/03/2023	136-1721	1721	rp7914	OCEANFRONT 121, INC.		\$927.15	\$927.15
Permit (Land)	3210050200000	h2000022	5(b)	T	FY23	903	01/02/2023	136-1721	1721	rp7914	OCEANFRONT 121, INC.		\$927.15	\$927.15
Permit (Land)	3210050200000	h2000022	5(b)	T	FY23	903	01/01/2023	136-1721	1721	rp7914	OCEANFRONT 121, INC.		\$927.15	\$927.15
Permit (Land)	3210050200000	h2000022	5(b)	T	FY23	903	01/04/2023	136-1721	1721	rp7914	OCEANFRONT 121, INC.		\$927.15	\$927.15
Permit (Land)	3210050200000	h2000022	5(b)	T	FY23	903	01/05/2023	136-1721	1721	rp7914	OCEANFRONT 121, INC.		\$927.15	\$927.15
Permit (Land)	3960060100000	h9000096	5(b)	T	FY23	903	01/05/2023	038-1723	1723	rp7918	KAU MAHI, LLC		\$26.95	\$26.95
Permit (Land)	3960060100000	h9000096	5(b)	T	FY23	903	01/08/2023	038-1723	1723	rp7918	KAU MAHI, LLC		\$18.61	\$18.61
Permit (Land)	3960060100000	h9000096	5(b)	T	FY23	903	01/07/2023	038-1723	1723	rp7918	KAU MAHI, LLC		\$8.98	\$8.98
Permit (Land)	3960060100000	h9000096	5(b)	T	FY23	903	01/02/2023	038-1723	1723	rp7918	KAU MAHI, LLC		\$17.96	\$17.96
Permit (Land)	3960060100000	h9000096	5(b)	T	FY23	903	01/10/2023	038-1723	1723	rp7918	KAU MAHI, LLC		\$20.56	\$20.56
Permit (Land)	321006078.085	h2001185	5(b)	T	FY23	903	01/03/2023	136-1721	1721	rp7919	KIMI HOTEL, INC.		\$62.75	\$62.75
Permit (Land)	321006078.085	h2001185	5(b)	T	FY23	903	01/01/2023	136-1721	1721	rp7919	KIMI HOTEL, INC.		\$62.75	\$62.75
Permit (Land)	321006078.085	h2001185	5(b)	T	FY23	903	01/02/2023	136-1721	1721	rp7919	KIMI HOTEL, INC.		\$62.75	\$62.75
Permit (Land)	321006078.085	h2001185	5(b)	T	FY23	903	01/05/2023	136-1721	1721	rp7919	KIMI HOTEL, INC.		\$62.75	\$62.75
Permit (Land)	321006078.085	h2001185	5(b)	T	FY23	903	01/04/2023	136-1721	1721	rp7919	KIMI HOTEL, INC.		\$62.75	\$62.75
Permit (Land)	321006078.085	h2001185	5(b)	T	FY23	903	01/06/2023	136-1721	1721	rp7919	KIMI HOTEL, INC.		\$58.87	\$58.87
Permit (Land)	3220580040000	h2000482	5(b)	T	FY23	903	01/05/2023	136-1721	1721	rp7930	MARINE TOYS FOR TOTS FOUNDATION		\$96.00	\$96.00
Permit (Land)	3220580040000	h2000482	5(b)	T	FY23	903	01/07/2023	136-1721	1721	rp7930	MARINE TOYS FOR TOTS FOUNDATION		\$2.88	\$2.88
Permit (Land)	3220490220000	h2000418	5(b)	T	FY23	903	01/03/2023	136-1721	1721	rp7931	BANK OF HAWAII		\$930.31	\$930.31
Permit (Land)	3220490220000	h2000418	5(b)	T	FY23	903	01/08/2023	136-1721	1721	rp7931	BANK OF HAWAII		\$958.22	\$958.22

DLNR-DOFAW-LD-SP

Permit (Land)	3220490220000	h2000418	5(b)	T	FY23	903	01/04/2023	136-1721	1721	rp7931	BANK OF HAWAII		\$930.31	\$930.31
Permit (Land)	3220490220000	h2000418	5(b)	T	FY23	903	01/02/2023	136-1721	1721	rp7931	BANK OF HAWAII		\$1,860.62	\$1,860.62
Permit (Land)	3220490220000	h2000418	5(b)	T	FY23	903	01/05/2023	136-1721	1721	rp7931	BANK OF HAWAII		\$930.31	\$930.31
Permit (Land)	3220490220000	h2000418	5(b)	T	FY23	903	01/06/2023	136-1721	1721	rp7931	BANK OF HAWAII		\$930.31	\$930.31
Permit (Land)	3220490220000	h2000418	5(b)	T	FY23	903	01/07/2023	136-1721	1721	rp7931	BANK OF HAWAII		\$986.13	\$986.13
Permit (Land)	344003003_047	h4000288	5(b)	T	FY23	903	01/03/2023	035-1721	1721	rp7942	PETER N. ABARCAR, JR. & LISA A.R. ABARCAR		\$40.18	\$40.18
Permit (Land)	344003003_047	h4000288	5(b)	T	FY23	903	01/02/2023	035-1721	1721	rp7942	PETER N. ABARCAR, JR. & LISA A.R. ABARCAR		\$17.50	\$17.50
Permit (Land)	344003003_047	h4000288	5(b)	T	FY23	903	01/07/2023	035-1721	1721	rp7942	PETER N. ABARCAR, JR. & LISA A.R. ABARCAR		\$17.47	\$17.47
Permit (Land)	344003003_047	h4000288	5(b)	T	FY23	903	01/04/2023	035-1721	1721	rp7942	PETER N. ABARCAR, JR. & LISA A.R. ABARCAR		\$36.73	\$36.73
Permit (Land)	344003003_047	h4000288	5(b)	T	FY23	903	01/10/2023	035-1721	1721	rp7942	PETER N. ABARCAR, JR. & LISA A.R. ABARCAR		\$8.49	\$8.49
Permit (Land)	3210050200000	h2000022	5(b)	T	FY23	903	01/08/2023	030-1721	1721	rp7955	BANYAN DRIVE MANAGEMENT, LLC		\$927.15	\$927.15
Permit (Land)	3210050200000	h2000022	5(b)	T	FY23	903	01/07/2023	030-1721	1721	rp7955	BANYAN DRIVE MANAGEMENT, LLC		\$1,854.30	\$1,854.30
Permit (Land)	3210050200000	h2000022	5(b)	T	FY23	903	01/10/2023	030-1721	1721	rp7955	BANYAN DRIVE MANAGEMENT, LLC		\$927.15	\$927.15
Permit (Land)	323030001.323032001	h2001050	5(b)	T	FY23	903	01/12/2023	030-1721	1721	rp7959	SPENCER NAGATA		\$186.65	\$186.65
Spec Install Agree	NonLandNonBillable	z02		T	FY23	903	01/02/2023	030-1720	1720	sa4786	HILO TRADING COMPANY LTD.		\$230.41	\$230.41
Spec Install Agree	NonLandNonBillable	z02		T	FY23	903	01/03/2023	030-1720	1720	sa4786	HILO TRADING COMPANY LTD.		\$463.71	\$463.71
Spec Install Agree	NonLandNonBillable	z02		T	FY23	903	01/11/2023	030-1720	1720	sa4786	HILO TRADING COMPANY LTD.		\$238.21	\$238.21
Spec Install Agree	NonLandNonBillable	z02		T	FY23	903	01/05/2023	030-1720	1720	sa4786	HILO TRADING COMPANY LTD.		\$233.30	\$233.30
Spec Install Agree	NonLandNonBillable	z02		T	FY23	903	01/07/2023	030-1720	1720	sa4786	HILO TRADING COMPANY LTD.		\$942.98	\$942.98
Spec Install Agree	NonLandNonBillable	z02		T	FY23	903	01/12/2023	030-1720	1720	sa4786	HILO TRADING COMPANY LTD.		\$12,349.36	\$12,349.36
State Parks	NonLandBillable	z01		T	FY23	903	01/03/2023	028-1716	1716	sp0408	REPUBLIC PARKING NORTHWEST, INC.		\$33,660.74	\$33,660.74
State Parks	NonLandBillable	z01		T	FY23	903	01/01/2023	028-1716	1716	sp0408	REPUBLIC PARKING NORTHWEST, INC.		\$21,546.12	\$21,546.12
State Parks	NonLandBillable	z01		T	FY23	903	01/02/2023	028-1716	1716	sp0408	REPUBLIC PARKING NORTHWEST, INC.		\$24,874.24	\$24,874.24

DLNR-DOFAW-LD-SP

State Parks	NonLandBillable	z01		T	FY23	903	01/09/2023	028-1716	1716	sp0408	REPUBLIC PARKING NORTHWEST, INC.		\$19,633.79	\$19,633.79
State Parks	NonLandBillable	z01		T	FY23	903	01/04/2023	028-1716	1716	sp0408	REPUBLIC PARKING NORTHWEST, INC.		\$30,511.20	\$30,511.20
State Parks	NonLandBillable	z01		T	FY23	903	01/06/2023	028-1716	1716	sp0408	REPUBLIC PARKING NORTHWEST, INC.		\$24,589.74	\$24,589.74
State Parks	NonLandBillable	z01		T	FY23	903	01/03/2023	028-1716	1716	sp0545	DIAMOND PARKING SERVICES, LLC		\$44,673.19	\$44,673.19
State Parks	NonLandBillable	z01		T	FY23	903	01/02/2023	028-1716	1716	sp0545	DIAMOND PARKING SERVICES, LLC		\$36,664.52	\$36,664.52
State Parks	NonLandBillable	z01		T	FY23	903	01/05/2023	028-1716	1716	sp0545	DIAMOND PARKING SERVICES, LLC		\$60,093.21	\$60,093.21
State Parks	NonLandBillable	z01		T	FY23	903	01/04/2023	028-1716	1716	sp0545	DIAMOND PARKING SERVICES, LLC		\$40,921.07	\$40,921.07
State Parks	NonLandBillable	z01		T	FY23	903	01/07/2023	028-1716	1716	sp0545	DIAMOND PARKING SERVICES, LLC		\$58,273.39	\$58,273.39
State Parks	NonLandBillable	z01		T	FY23	903	01/09/2023	028-1716	1716	sp0545	DIAMOND PARKING SERVICES, LLC		\$54,681.30	\$54,681.30
State Parks	NonLandBillable	z01		T	FY23	903	01/10/2023	028-1716	1716	sp0545	DIAMOND PARKING SERVICES, LLC		\$32,451.33	\$32,451.33
State Parks	NonLandBillable	z01		T	FY23	903	01/11/2023	028-1716	1716	sp0545	DIAMOND PARKING SERVICES, LLC		\$29,926.60	\$29,926.60
Permit (Land)	322032011.085.086	h2000958	5(b)	T	FY23	903	01/12/2023	136-1721	1721	rp7912	PACIFIC WASTE INC.		-\$607.77	-\$607.77
Permit (Land)	3450060030000	h4000158	5(b)	T	FY23	903	01/12/2023	030-1721	1721	rp5101	HAWAII COUNTY ECONOMIC		-\$8.74	-\$8.74
Permit (Land)	3250061590000	h2001044	5(b)	T	FY23	903	01/12/2023	030-1721	1721	rp7673	HAWAII COUNTY ECONOMIC		-\$8.74	-\$8.74
Permit (Land)	3210070240000	h2000059	5(b)	T	FY23	903	01/10/2023	030-1721	1721	rp7877	I.C. HAUNANI HENRY		-\$170.50	-\$170.50
Permit (Land)	3210050200000	h2000022	5(b)	T	FY23	903	01/10/2023	030-1721	1721	rp7955	BANYAN DRIVE MANAGEMEN T, LLC		-\$3,568.59	-\$3,568.59
	NonLandNonBillable	z02		T	FY23	904	01/04/2023		1716		NON-TENANT		\$85.00	\$85.00
	NonLandNonBillable	z02		T	FY23	904	01/01/2023		1716		NON-TENANT		\$30.00	\$30.00
	NonLandNonBillable	z02		T	FY23	904	01/01/2023		1715		NON-TENANT		\$450.01	\$450.01
	NonLandNonBillable	z02		T	FY23	904	01/02/2023		1715		NON-TENANT		\$2,645.00	\$2,645.00
	NonLandNonBillable	z02		T	FY23	904	01/06/2023		1716		NON-TENANT		\$55.00	\$55.00
	NonLandNonBillable	z02		T	FY23	904	01/03/2023		1715		NON-TENANT		\$508.60	\$508.60
	NonLandNonBillable	z02		T	FY23	904	01/01/2023		1721		NON-TENANT		\$83.00	\$83.00
	NonLandNonBillable	z02		T	FY23	904	01/02/2023		1721		NON-TENANT		\$47.40	\$47.40
	NonLandNonBillable	z02		T	FY23	904	01/08/2023		1714		NON-TENANT		\$170.00	\$170.00
	NonLandNonBillable	z02		T	FY23	904	01/03/2023		1721		NON-TENANT		\$120.00	\$120.00
	NonLandNonBillable	z02		T	FY23	904	01/08/2023		1715		NON-TENANT		\$548.44	\$548.44
	NonLandNonBillable	z02		T	FY23	904	01/03/2023		1716		NON-TENANT		\$25.00	\$25.00
	NonLandNonBillable	z02		T	FY23	904	01/08/2023		1721		NON-TENANT		\$200.00	\$200.00
	NonLandNonBillable	z02		T	FY23	904	01/05/2023		1715		NON-TENANT		\$4,081.20	\$4,081.20
	NonLandNonBillable	z02		T	FY23	904	01/08/2023		1716		NON-TENANT		\$30.00	\$30.00
	NonLandNonBillable	z02		T	FY23	904	01/04/2023		1714		NON-TENANT		\$439.00	\$439.00
	NonLandNonBillable	z02		T	FY23	904	01/11/2023		1716		NON-TENANT		\$60.00	\$60.00
	NonLandNonBillable	z02		T	FY23	904	01/05/2023		1721		NON-TENANT		\$200.00	\$200.00
	NonLandNonBillable	z02		T	FY23	904	01/04/2023		1715		NON-TENANT		\$5,652.20	\$5,652.20
	NonLandNonBillable	z02		T	FY23	904	01/07/2023		1715		NON-TENANT		\$5,045.20	\$5,045.20
	NonLandNonBillable	z02		T	FY23	904	01/04/2023		1721		NON-TENANT		\$360.00	\$360.00
	NonLandNonBillable	z02		T	FY23	904	01/07/2023		1721		NON-TENANT		\$40.00	\$40.00
	NonLandNonBillable	z02		T	FY23	904	01/05/2023		1716		NON-TENANT		\$70.00	\$70.00
	NonLandNonBillable	z02		T	FY23	904	01/08/2023		1716		NON-TENANT		\$30.00	\$30.00
	NonLandNonBillable	z02		T	FY23	904	01/06/2023		1714		NON-TENANT		\$79.00	\$79.00
	NonLandNonBillable	z02		T	FY23	904	01/10/2023		1714		NON-TENANT		\$197.00	\$197.00
	NonLandNonBillable	z02		T	FY23	904	01/06/2023		1715		NON-TENANT		\$5,557.24	\$5,557.24
	NonLandNonBillable	z02		T	FY23	904	01/10/2023		1715		NON-TENANT		\$1,035.20	\$1,035.20
	NonLandNonBillable	z02		T	FY23	904	01/06/2023		1721		NON-TENANT		\$615.20	\$615.20

DLNR-DOFAW-LD-SP

	NonLandNonBillable	z02		T	FY23	904	01/10/2023		1721		NON-TENANT		\$200.00	\$200.00
	NonLandNonBillable	z02		T	FY23	904	01/07/2023		1716		NON-TENANT		\$15.00	\$15.00
	NonLandNonBillable	z02		T	FY23	904	01/12/2023		1715		NON-TENANT		\$12,463.20	\$12,463.20
	NonLandNonBillable	z02		T	FY23	904	01/09/2023		1714		NON-TENANT		\$259.00	\$259.00
	NonLandNonBillable	z02		T	FY23	904	01/12/2023		1721		NON-TENANT		\$160.00	\$160.00
	NonLandNonBillable	z02		T	FY23	904	01/09/2023		1715		NON-TENANT		\$8,658.68	\$8,658.68
	NonLandNonBillable	z02		T	FY23	904	01/09/2023		1721		NON-TENANT		\$100.00	\$100.00
	NonLandNonBillable	z02		T	FY23	904	01/10/2023		1716		NON-TENANT		\$65.00	\$65.00
	NonLandNonBillable	z02		T	FY23	904	01/11/2023		1714		NON-TENANT		\$373.00	\$373.00
	NonLandNonBillable	z02		T	FY23	904	01/11/2023		1715		NON-TENANT		\$4,753.66	\$4,753.66
	NonLandNonBillable	z02		T	FY23	904	01/11/2023		1721		NON-TENANT		\$140.00	\$140.00
	NonLandNonBillable	z02		T	FY23	904	01/12/2023		1716		NON-TENANT		\$45.00	\$45.00
Permit (Land)	443009028A	k4000592	5(b)	T	FY23	904	01/08/2023	040-1721	1721	21kd038	DONALD LEE DALE AND CHERYL ANN DALE, TRUSTEES		\$65.00	\$65.00
Permit (Land)	443009028A	k4000592	5(b)	T	FY23	904	01/09/2023	040-1721	1721	21kd038	DONALD LEE DALE AND CHERYL ANN DALE, TRUSTEES		\$65.00	\$65.00
Permit (Land)	443009028A	k4000592	5(b)	T	FY23	904	01/05/2023	040-1721	1721	21kd038	DONALD LEE DALE AND CHERYL ANN DALE, TRUSTEES		\$260.00	\$260.00
Permit (Land)	443009028A	k4000592	5(b)	T	FY23	904	01/06/2023	040-1721	1721	21kd038	DONALD LEE DALE AND CHERYL ANN DALE, TRUSTEES		\$445.70	\$445.70
Permit (Land)	443009028A	k4000592	5(b)	T	FY23	904	01/07/2023	040-1721	1721	21kd038	DONALD LEE DALE AND CHERYL ANN DALE, TRUSTEES		\$65.00	\$65.00
Permit (Land)	443009028A	k4000592	5(b)	T	FY23	904	01/11/2023	040-1721	1721	21kd038	DONALD LEE DALE AND CHERYL ANN DALE, TRUSTEES		\$65.00	\$65.00
Permit (Land)	443009028A	k4000592	5(b)	T	FY23	904	01/12/2023	040-1721	1721	21kd038	DONALD LEE DALE AND CHERYL ANN DALE, TRUSTEES		\$65.00	\$65.00
Lease (Land)	4450110460000	k4000179	5(b)	T	FY23	904	01/10/2023	156-1720	1720	gl3832	HOTEL CORAL REEF, LLC		\$12,900.00	\$12,900.00
Lease (Land)	4450110460000	k4000179	5(b)	T	FY23	904	01/04/2023	156-1720	1720	gl3832	HOTEL CORAL REEF, LLC		\$12,900.00	\$12,900.00
Lease (Land)	412002001.025.026.027.028.029	k1000569	5(b)	T	FY23	904	01/02/2023	040-1720	1720	gl3852	PACIFIC DIVISION USA. DEPT. OF THE NAVY		\$151.20	\$151.20
Lease (Land)	412002001.025.026.027.028.029	k1000569	5(b)	T	FY23	904	01/08/2023	040-1720	1720	gl3852	PACIFIC DIVISION USA. DEPT. OF THE NAVY		\$120.00	\$120.00
Lease (Land)	412002001.025.026.027.028.029	k1000569	5(b)	T	FY23	904	01/03/2023	040-1720	1720	gl3852	PACIFIC DIVISION USA. DEPT. OF THE NAVY		\$120.00	\$120.00
Lease (Land)	412002001.025.026.027.028.029	k1000569	5(b)	T	FY23	904	01/01/2023	040-1720	1720	gl3852	PACIFIC DIVISION USA. DEPT. OF THE NAVY		\$120.00	\$120.00
Lease (Land)	412002001.025.026.027.028.029	k1000569	5(b)	T	FY23	904	01/04/2023	040-1720	1720	gl3852	PACIFIC DIVISION USA. DEPT. OF THE NAVY		\$120.00	\$120.00
Lease (Land)	412002001.025.026.027.028.029	k1000569	5(b)	T	FY23	904	01/05/2023	040-1720	1720	gl3852	PACIFIC DIVISION USA. DEPT. OF THE NAVY		\$120.00	\$120.00

DLNR-DOFAW-LD-SP

Lease (Land)	412002001.025.026.027.028.029	k1000569	5(b)	T	FY23	904	01/06/2023	040-1720	1720	gl3852	PACIFIC DIVISION USA. DEPT. OF THE NAVY		\$120.00	\$120.00
Lease (Land)	412002001.025.026.027.028.029	k1000569	5(b)	T	FY23	904	01/07/2023	040-1720	1720	gl3852	PACIFIC DIVISION USA. DEPT. OF THE NAVY		\$120.00	\$120.00
Lease (Land)	412002001.025.026.027.028.029	k1000569	5(b)	T	FY23	904	01/09/2023	040-1720	1720	gl3852	PACIFIC DIVISION USA. DEPT. OF THE NAVY		\$120.00	\$120.00
Lease (Land)	412002001.025.026.027.028.029	k1000569	5(b)	T	FY23	904	01/10/2023	040-1720	1720	gl3852	PACIFIC DIVISION USA. DEPT. OF THE NAVY		\$120.00	\$120.00
Lease (Land)	412002001.025.026.027.028.029	k1000569	5(b)	T	FY23	904	01/11/2023	040-1720	1720	gl3852	PACIFIC DIVISION USA. DEPT. OF THE NAVY		\$120.00	\$120.00
Lease (Land)	412002001.025.026.027.028.029	k1000569	5(b)	T	FY23	904	01/12/2023	040-1720	1720	gl3852	PACIFIC DIVISION USA. DEPT. OF THE NAVY		\$120.00	\$120.00
Lease (Land)	4140010130000	k1000105	5(b)	T	FY23	904	01/02/2023	040-1720	1720	gl3917	U S A: KOKEE PAC MSSL- CODE 698		\$120.00	\$120.00
Term Easement	4250020340000	k2000068	5(b)	T	FY23	904	01/04/2023	040-1724	1724	gl3992	MARY PRATT		\$10.12	\$10.12
Term Easement	4450150080000	k4000207	5(b)	T	FY23	904	01/04/2023	040-1724	1724	gl4022	HAWAIIAN TELEPHONE CO		-\$4,133.20	-\$4,133.20
Term Easement	419003002.003.004	k1000576	5(b)	T	FY23	904	01/05/2023	045-1724	1724	gl4135	MCBRYDE SUGAR CO LTD		\$96.00	\$96.00
Lease (Land)	4450150400000	k4000223	5(b)	T	FY23	904	01/01/2023	040-1720	1720	gl4200	EARL'S INC.		\$2,020.00	\$2,020.00
Lease (Land)	4450150400000	k4000223	5(b)	T	FY23	904	01/04/2023	040-1720	1720	gl4200	EARL'S INC.		\$60.40	\$60.40
Lease (Land)	4450150400000	k4000223	5(b)	T	FY23	904	01/07/2023	040-1720	1720	gl4200	EARL'S INC.		\$1,959.60	\$1,959.60
Lease (Land)	432003001.002.030.432004024.025.026.027	k3000283	Multiple	T	FY23	904	01/02/2023	040-1720	1720	gl4250	THE GAS COMPANY, LLC		\$7,586.00	\$7,586.00
Lease (Land)	432003001.002.030.432004024.025.026.027	k3000283	Multiple	T	FY23	904	01/08/2023	040-1720	1720	gl4250	THE GAS COMPANY, LLC		\$7,586.00	\$7,586.00
Lease (Land)	4130080040000	k1000097	5(b)	T	FY23	904	01/04/2023	040-1720	1720	gl4254	MARINE CONSULTING AND		\$156.60	\$156.60
Lease (Land)	4130080040000	k1000097	5(b)	T	FY23	904	01/06/2023	040-1720	1720	gl4254	MARINE CONSULTING AND		\$1,608.30	\$1,608.30
Lease (Land)	4130080040000	k1000097	5(b)	T	FY23	904	01/11/2023	040-1720	1720	gl4254	MARINE CONSULTING AND		\$1,453.40	\$1,453.40
Lease (Land)	4450090080000	k4000156	5(b)	T	FY23	904	01/02/2023	040-1720	1720	gl4257	AFEIN HOLDINGS LLC		\$3,430.00	\$3,430.00
Lease (Land)	4450090080000	k4000156	5(b)	T	FY23	904	01/07/2023	040-1720	1720	gl4257	AFEIN HOLDINGS LLC		\$3,424.00	\$3,424.00
Lease (Land)	4450090080000	k4000156	5(b)	T	FY23	904	01/06/2023	040-1720	1720	gl4257	AFEIN HOLDINGS LLC		\$6.00	\$6.00
Lease (Land)	4390060260000	k3000281	5(b)	T	FY23	904	01/08/2023	040-1724	1724	gl4265	KAUAI ISLAND UTILITY CO-OP		\$872.00	\$872.00
Lease (Land)	4190050090000	k1000481	5(b)	T	FY23	904	01/01/2023	040-1720	1720	gl4275	DENNY'S REPAIR AND SERVICE INC		\$1,650.00	\$1,650.00
Lease (Land)	4190050090000	k1000481	5(b)	T	FY23	904	01/07/2023	040-1720	1720	gl4275	DENNY'S REPAIR AND SERVICE INC		\$1,650.00	\$1,650.00
Lease (Land)	4180080400000	k1000388	5(b)	T	FY23	904	01/01/2023	040-1720	1720	gl4276	TONY A. TAY, TRUSTEE		\$4,800.00	\$4,800.00
Lease (Land)	4180080400000	k1000388	5(b)	T	FY23	904	01/07/2023	040-1720	1720	gl4276	TONY A. TAY, TRUSTEE		\$4,800.00	\$4,800.00

DLNR-DOFAW-LD-SP

Lease (Land)	4180080820000	k1000408	5(b)	T	FY23	904	01/07/2023	040-1720	1720	gl4401	KAUAI SOTO ZEN TEMPLE ZENSHU		\$240.00	\$240.00
Lease (Land)	4180080820000	k1000408	5(b)	T	FY23	904	01/12/2023	040-1720	1720	gl4401	KAUAI SOTO ZEN TEMPLE ZENSHU		\$240.00	\$240.00
Lease (Land)	4120101170000	k1000051	5(b)	T	FY23	904	01/09/2023	040-1720	1720	gl4517	THE GAS COMPANY, LLC		\$980.00	\$980.00
Lease (Land)	412002001.030.031	k1000565	5(b)	T	FY23	904	01/03/2023	040-1720	1720	gl4547	KAUAI ISLAND UTILITY CO-OP		\$580.00	\$580.00
Lease (Land)	412002001.030.031	k1000565	5(b)	T	FY23	904	01/10/2023	040-1720	1720	gl4547	KAUAI ISLAND UTILITY CO-OP		\$580.00	\$580.00
Lease (Land)	4450090600000	k4000168	5(b)	T	FY23	904	01/11/2023	040-1720	1720	gl4551	CHURCH OF LATTER DAY SAINTS		\$5.00	\$5.00
Lease (Land)	4390060260000	k3000281	5(b)	T	FY23	904	01/09/2023	040-1720	1720	gl4571	KAUAI ISLAND UTILITY CO-OP		\$680.00	\$680.00
Lease (Land)	4180080640000	k1000400	5(b)	T	FY23	904	01/11/2023	040-1720	1720	gl4573	HANAPEPE COMMERCIAL PROPERTIES LLC		\$6,480.00	\$6,480.00
Lease (Land)	4180080640000	k1000400	5(b)	T	FY23	904	01/05/2023	040-1720	1720	gl4573	HANAPEPE COMMERCIAL PROPERTIES LLC		\$6,480.00	\$6,480.00
Lease (Land)	4130080030000	k1000096	5(b)	T	FY23	904	01/10/2023	040-1720	1720	gl4649	FICKER & HUNT PARTNERSHIP		\$2,520.00	\$2,520.00
Lease (Land)	4130080030000	k1000096	5(b)	T	FY23	904	01/04/2023	040-1720	1720	gl4649	FICKER & HUNT PARTNERSHIP		\$2,520.00	\$2,520.00
Lease (Land)	4180080620000	k1000398	5(b)	T	FY23	904	01/06/2023	040-1720	1720	gl4739	LAPPERT'S INC.		\$180.00	\$180.00
Lease (Land)	4180080620000	k1000398	5(b)	T	FY23	904	01/07/2023	040-1720	1720	gl4739	LAPPERT'S INC.		\$180.00	\$180.00
Lease (Land)	4180080620000	k1000398	5(b)	T	FY23	904	01/09/2023	040-1720	1720	gl4739	LAPPERT'S INC.		\$180.00	\$180.00
Lease (Land)	4180080620000	k1000398	5(b)	T	FY23	904	01/08/2023	040-1720	1720	gl4739	LAPPERT'S INC.		\$180.00	\$180.00
Lease (Land)	4180080620000	k1000398	5(b)	T	FY23	904	01/11/2023	040-1720	1720	gl4739	LAPPERT'S INC.		\$180.00	\$180.00
Lease (Land)	4180080620000	k1000398	5(b)	T	FY23	904	01/10/2023	040-1720	1720	gl4739	LAPPERT'S INC.		\$180.00	\$180.00
Lease (Land)	4240090070000	k2000063	5(b)	T	FY23	904	01/03/2023	040-1720	1720	gl4856	HAWAIIAN TELCOM, INC		\$4,240.00	\$4,240.00
Lease (Land)	4410030050000	k4000016	5(b)	T	FY23	904	01/08/2023	040-1720	1720	gl4878	COCO PALMS VENTURES LLC		\$1,216.00	\$1,216.00
Lease (Land)	4410030050000	k4000016	5(b)	T	FY23	904	01/04/2023	040-1720	1720	gl4878	COCO PALMS VENTURES LLC		\$1,216.00	\$1,216.00
Lease (Land)	4190100370000	k1000535	5(b)	T	FY23	904	01/07/2023	040-1720	1720	gl4946	SUNRISE CAPITAL, INC.		\$4,048.00	\$4,048.00
Lease (Land)	4460141100000	k4000327	5(b)	T	FY23	904	01/11/2023	040-1720	1720	gl5206	KAPAA CONGREGATION OF JEHOVAH'S WITNESSES		\$96.00	\$96.00
Lease (Land)	4460030010000	k4000236	5(b)	T	FY23	904	01/05/2023	040-1720	1720	gl5318	JEANNETT VIRGINIA MARTINS		\$51.50	\$51.50
Lease (Land)	4460030010000	k4000236	5(b)	T	FY23	904	01/11/2023	040-1720	1720	gl5318	JEANNETT VIRGINIA MARTINS		\$13.20	\$13.20
Lease (Land)	4460040140000	k4000249	5(b)	T	FY23	904	01/11/2023	040-1720	1720	gl5319	JEANNETT VIRGINIA MARTINS		\$38.40	\$38.40
Lease (Land)	4460040140000	k4000249	5(b)	T	FY23	904	01/05/2023	040-1720	1720	gl5319	JEANNETT VIRGINIA MARTINS		\$34.30	\$34.30



DLNR-DOFAW-LD-SP

Lease (Land)	4450080110000	k4000152	5(b)	T	FY23	904	01/10/2023	040-1720	1720	gl5358	KAUAI INDEPENDENT DAYCARE		\$289.00	\$289.00
Lease (Land)	4460050020000	k4000253	5(b)	T	FY23	904	01/11/2023	040-1720	1720	gl5360	HALE OPIO KAUAI, INC.		\$96.00	\$96.00
Lease (Land)	4190050410000	k1000484	5(b)	T	FY23	904	01/08/2023	040-1720	1720	gl5522	THE STORYBOOK THEATRE OF HAWAII		\$96.00	\$96.00
Lease (Land)	4450120050000	k4000188	5(b)	T	FY23	904	01/04/2023	156-1720	1720	gl5578	HOTEL CORAL REEF, LLC		\$2,700.00	\$2,700.00
Lease (Land)	4450120050000	k4000188	5(b)	T	FY23	904	01/10/2023	156-1720	1720	gl5578	HOTEL CORAL REEF, LLC		\$2,700.00	\$2,700.00
Lease (Land)	4450060080000	k4000144	5(b)	T	FY23	904	01/07/2023	040-1720	1720	gl6014	HONPA HONGWANJII MISSION OF HAWAII		\$115.12	\$115.12
Lease (Land)	4450060080000	k4000144	5(b)	T	FY23	904	01/01/2023	040-1720	1720	gl6014	HONPA HONGWANJII MISSION OF HAWAII		\$182.25	\$182.25
Lease (Land)	4420021140000	k4000083	5(b)	T	FY23	904	01/04/2023	040-1720	1720	gl6048	SAIVA SIDDHANTA CHURCH		\$48.00	\$48.00
Lease (Land)	4420021140000	k4000083	5(b)	T	FY23	904	01/10/2023	040-1720	1720	gl6048	SAIVA SIDDHANTA CHURCH		\$48.00	\$48.00
Lease (Land)	4410090180000	k4000048	5(b)	T	FY23	904	01/07/2023	040-1720	1720	gl6149	HAWAII KI FEDERATION		\$48.00	\$48.00
Lease (Land)	4410090180000	k4000048	5(b)	T	FY23	904	01/01/2023	040-1720	1720	gl6149	HAWAII KI FEDERATION		\$48.00	\$48.00
Term Easement	4190120130000	k1000552	5(b)	T	FY23	904	01/07/2023	040-1720	1720	gl6150	KAMANAWA FOUNDATION		\$48.00	\$48.00
Lease (Land)	414001016.017	k1000580	5(b)	T	FY23	904	01/12/2023	040-1720	1720	gl6160	NEW CINGULAR WIRELESS PCS, LLC		\$6,163.39	\$6,163.39
Lease (Land)	414001016.017	k1000580	5(b)	T	FY23	904	01/02/2023	040-1720	1720	gl6160	NEW CINGULAR WIRELESS PCS, LLC		\$6,000.00	\$6,000.00
Lease (Land)	414001016.017	k1000580	5(b)	T	FY23	904	01/09/2023	040-1720	1720	gl6160	NEW CINGULAR WIRELESS PCS, LLC		\$6,016.13	\$6,016.13
Term Easement	443009041A	k4000591	5(b)	T	FY23	904	01/02/2023	040-1720	1720	gl6169	ACUO OF KAUAI KAILANI		\$254.40	\$254.40
Term Easement	443009041A	k4000591	5(b)	T	FY23	904	01/03/2023	040-1720	1720	gl6169	ACUO OF KAUAI KAILANI		\$127.20	\$127.20
Term Easement	4320040470000	k3000081	5(b)	T	FY23	904	01/11/2023	040-1720	1720	gl6181	DUKE'S CANOE CLUB, LLC		\$900.00	\$900.00
Land Patent Grant	4460260010000	k4000343	5(b)	T	FY23	904	01/06/2023	040-1729	1729	lpg16080	GREGORY L TACHIAN AND COSIE M. TACHIAN		\$1,081.00	\$1,081.00
Permit (Land)	418003001.002.004.005.009.010.016.017.018	k1000585	5(b)	T	FY23	904	01/02/2023	040-1721	1721	rp3827	GAY & ROBINSON		\$22.59	\$22.59
Permit (Land)	418003001.002.004.005.009.010.016.017.018	k1000585	5(b)	T	FY23	904	01/11/2023	040-1721	1721	rp3827	GAY & ROBINSON		\$23.27	\$23.27
Permit (Land)	418003001.002.004.005.009.010.016.017.018	k1000585	5(b)	T	FY23	904	01/01/2023	040-1721	1721	rp3827	GAY & ROBINSON		\$22.59	\$22.59
Permit (Land)	418003001.002.004.005.009.010.016.017.018	k1000585	5(b)	T	FY23	904	01/03/2023	040-1721	1721	rp3827	GAY & ROBINSON		\$22.59	\$22.59
Permit (Land)	418003001.002.004.005.009.010.016.017.018	k1000585	5(b)	T	FY23	904	01/04/2023	040-1721	1721	rp3827	GAY & ROBINSON		\$22.59	\$22.59
Permit (Land)	418003001.002.004.005.009.010.016.017.018	k1000585	5(b)	T	FY23	904	01/05/2023	040-1721	1721	rp3827	GAY & ROBINSON		\$22.59	\$22.59
Permit (Land)	418003001.002.004.005.009.010.016.017.018	k1000585	5(b)	T	FY23	904	01/08/2023	040-1721	1721	rp3827	GAY & ROBINSON		\$23.27	\$23.27
Permit (Land)	418003001.002.004.005.009.010.016.017.018	k1000585	5(b)	T	FY23	904	01/07/2023	040-1721	1721	rp3827	GAY & ROBINSON		\$23.27	\$23.27
Permit (Land)	418003001.002.004.005.009.010.016.017.018	k1000585	5(b)	T	FY23	904	01/06/2023	040-1721	1721	rp3827	GAY & ROBINSON		\$23.27	\$23.27
Permit (Land)	418003001.002.004.005.009.010.016.017.018	k1000585	5(b)	T	FY23	904	01/10/2023	040-1721	1721	rp3827	GAY & ROBINSON		\$23.27	\$23.27
Permit (Land)	418003001.002.004.005.009.010.016.017.018	k1000585	5(b)	T	FY23	904	01/09/2023	040-1721	1721	rp3827	GAY & ROBINSON		\$23.27	\$23.27
Permit (Land)	418003001.002.004.005.009.010.016.017.018	k1000585	5(b)	T	FY23	904	01/12/2023	040-1721	1721	rp3827	GAY & ROBINSON		\$23.27	\$23.27



DLNR-DOFAW-LD-SP

Permit (Land)	4450080130000	k4000154	5(b)	T	FY23	904	01/02/2023	040-1721	1721	rp6893	FRANCES C. MADRID		\$125.49	\$125.49
Permit (Land)	4450080130000	k4000154	5(b)	T	FY23	904	01/03/2023	040-1721	1721	rp6893	FRANCES C. MADRID		\$125.49	\$125.49
Permit (Land)	4450080130000	k4000154	5(b)	T	FY23	904	01/08/2023	040-1721	1721	rp6893	FRANCES C. MADRID		\$129.25	\$129.25
Permit (Land)	4450080130000	k4000154	5(b)	T	FY23	904	01/05/2023	040-1721	1721	rp6893	FRANCES C. MADRID		\$125.49	\$125.49
Permit (Land)	4450080130000	k4000154	5(b)	T	FY23	904	01/04/2023	040-1721	1721	rp6893	FRANCES C. MADRID		\$125.49	\$125.49
Permit (Land)	4450080130000	k4000154	5(b)	T	FY23	904	01/07/2023	040-1721	1721	rp6893	FRANCES C. MADRID		\$129.76	\$129.76
Permit (Land)	4450080130000	k4000154	5(b)	T	FY23	904	01/06/2023	040-1721	1721	rp6893	FRANCES C. MADRID		\$128.75	\$128.75
Permit (Land)	4450080130000	k4000154	5(b)	T	FY23	904	01/10/2023	040-1721	1721	rp6893	FRANCES C. MADRID		\$129.25	\$129.25
Permit (Land)	4450080130000	k4000154	5(b)	T	FY23	904	01/09/2023	040-1721	1721	rp6893	FRANCES C. MADRID		\$129.25	\$129.25
Permit (Land)	4450080130000	k4000154	5(b)	T	FY23	904	01/12/2023	040-1721	1721	rp6893	FRANCES C. MADRID		\$129.25	\$129.25
Permit (Land)	4450080130000	k4000154	5(b)	T	FY23	904	01/11/2023	040-1721	1721	rp6893	FRANCES C. MADRID		\$129.25	\$129.25
Permit (Water)	4490010010000	k4000473	5(b)	T	FY23	904	01/03/2023	046-1723	1723	rp7088	JEFFREY S. LINDNER		\$70.16	\$70.16
Permit (Water)	4490010010000	k4000473	5(b)	T	FY23	904	01/06/2023	046-1723	1723	rp7088	JEFFREY S. LINDNER		\$70.16	\$70.16
Permit (Water)	4490010010000	k4000473	5(b)	T	FY23	904	01/01/2023	046-1723	1723	rp7088	JEFFREY S. LINDNER		\$70.16	\$70.16
Permit (Water)	4490010010000	k4000473	5(b)	T	FY23	904	01/02/2023	046-1723	1723	rp7088	JEFFREY S. LINDNER		\$70.16	\$70.16
Permit (Water)	4490010010000	k4000473	5(b)	T	FY23	904	01/05/2023	046-1723	1723	rp7088	JEFFREY S. LINDNER		\$70.16	\$70.16
Permit (Water)	4490010010000	k4000473	5(b)	T	FY23	904	01/11/2023	046-1723	1723	rp7088	JEFFREY S. LINDNER		\$150.46	\$150.46
Permit (Water)	4490010010000	k4000473	5(b)	T	FY23	904	01/08/2023	046-1723	1723	rp7088	JEFFREY S. LINDNER		\$75.23	\$75.23
Permit (Water)	4490010010000	k4000473	5(b)	T	FY23	904	01/04/2023	046-1723	1723	rp7088	JEFFREY S. LINDNER		\$70.16	\$70.16
Permit (Water)	4490010010000	k4000473	5(b)	T	FY23	904	01/07/2023	046-1723	1723	rp7088	JEFFREY S. LINDNER		\$80.28	\$80.28
Permit (Water)	4490010010000	k4000473	5(b)	T	FY23	904	01/09/2023	046-1723	1723	rp7088	JEFFREY S. LINDNER		\$75.23	\$75.23
Permit (Water)	4490010010000	k4000473	5(b)	T	FY23	904	01/12/2023	046-1723	1723	rp7088	JEFFREY S. LINDNER		\$75.23	\$75.23
Permit (Land)	419010034.035.038:419011007	k1000611	5(b)	T	FY23	904	01/11/2023	156-1721	1721	rp7256	SUNRISE CAPITAL, INC.		\$158.72	\$158.72
Permit (Land)	419010034.035.038:419011007	k1000611	5(b)	T	FY23	904	01/01/2023	156-1721	1721	rp7256	SUNRISE CAPITAL, INC.		\$142.96	\$142.96
Permit (Land)	419010034.035.038:419011007	k1000611	5(b)	T	FY23	904	01/02/2023	156-1721	1721	rp7256	SUNRISE CAPITAL, INC.		\$285.92	\$285.92
Permit (Land)	419010034.035.038:419011007	k1000611	5(b)	T	FY23	904	01/03/2023	156-1721	1721	rp7256	SUNRISE CAPITAL, INC.		\$142.96	\$142.96
Permit (Land)	419010034.035.038:419011007	k1000611	5(b)	T	FY23	904	01/04/2023	156-1721	1721	rp7256	SUNRISE CAPITAL, INC.		\$142.96	\$142.96
Permit (Land)	419010034.035.038:419011007	k1000611	5(b)	T	FY23	904	01/08/2023	156-1721	1721	rp7256	SUNRISE CAPITAL, INC.		\$294.50	\$294.50
Permit (Land)	419010034.035.038:419011007	k1000611	5(b)	T	FY23	904	01/05/2023	156-1721	1721	rp7256	SUNRISE CAPITAL, INC.		\$142.96	\$142.96
Permit (Land)	419010034.035.038:419011007	k1000611	5(b)	T	FY23	904	01/07/2023	156-1721	1721	rp7256	SUNRISE CAPITAL, INC.		\$147.25	\$147.25
Permit (Land)	419010034.035.038:419011007	k1000611	5(b)	T	FY23	904	01/10/2023	156-1721	1721	rp7256	SUNRISE CAPITAL, INC.		\$283.03	\$283.03
Permit (Land)	419010034.035.038:419011007	k1000611	5(b)	T	FY23	904	01/12/2023	156-1721	1721	rp7256	SUNRISE CAPITAL, INC.		\$147.25	\$147.25
Permit (Land)	419007005.007.028.029.030	k1000612	5(b)	T	FY23	904	01/03/2023	040-1721	1721	rp7259	FRANK & ABIGAIL SANTOS		\$211.13	\$211.13
Permit (Land)	419007005.007.028.029.030	k1000612	5(b)	T	FY23	904	01/08/2023	040-1721	1721	rp7259	FRANK & ABIGAIL SANTOS		\$689.92	\$689.92
Permit (Land)	419007005.007.028.029.030	k1000612	5(b)	T	FY23	904	01/01/2023	040-1721	1721	rp7259	FRANK & ABIGAIL SANTOS		\$211.13	\$211.13
Permit (Land)	419007005.007.028.029.030	k1000612	5(b)	T	FY23	904	01/02/2023	040-1721	1721	rp7259	FRANK & ABIGAIL SANTOS		\$211.13	\$211.13

DLNR-DOFAW-LD-SP

Permit (Land)	419007005.007.028.029.030	k1000612	5(b)	T	FY23	904	01/05/2023	040-1721	1721	rp7259	FRANK & ABIGAIL SANTOS		\$211.13	\$211.13
Permit (Land)	419007005.007.028.029.030	k1000612	5(b)	T	FY23	904	01/04/2023	040-1721	1721	rp7259	FRANK & ABIGAIL SANTOS		\$211.13	\$211.13
Permit (Land)	419007005.007.028.029.030	k1000612	5(b)	T	FY23	904	01/07/2023	040-1721	1721	rp7259	FRANK & ABIGAIL SANTOS		\$435.43	\$435.43
Permit (Land)	419007005.007.028.029.030	k1000612	5(b)	T	FY23	904	01/09/2023	040-1721	1721	rp7259	FRANK & ABIGAIL SANTOS		\$230.14	\$230.14
Permit (Land)	419007005.007.028.029.030	k1000612	5(b)	T	FY23	904	01/10/2023	040-1721	1721	rp7259	FRANK & ABIGAIL SANTOS		\$230.14	\$230.14
Permit (Land)	419007005.007.028.029.030	k1000612	5(b)	T	FY23	904	01/11/2023	040-1721	1721	rp7259	FRANK & ABIGAIL SANTOS		\$230.14	\$230.14
Permit (Land)	419007005.007.028.029.030	k1000612	5(b)	T	FY23	904	01/12/2023	040-1721	1721	rp7259	FRANK & ABIGAIL SANTOS		\$230.14	\$230.14
Permit (Land)	4480080020000	k4000456	5(b)	T	FY23	904	01/08/2023	040-1721	1721	rp7302	FRANKLIN M. & PATRICIA CONTRADES		\$25.46	\$25.46
Permit (Land)	4480080020000	k4000456	5(b)	T	FY23	904	01/06/2023	040-1721	1721	rp7302	FRANKLIN M. & PATRICIA CONTRADES		\$12.19	\$12.19
Permit (Water)	4390010010000	k3000220	5(b)	T	FY23	904	01/03/2023	046-1723	1723	rp7340	KAUAI ISLAND UTILITY COOPERATIVE		\$944.99	\$944.99
Permit (Water)	4390010010000	k3000220	5(b)	T	FY23	904	01/07/2023	046-1723	1723	rp7340	KAUAI ISLAND UTILITY COOPERATIVE		\$944.99	\$944.99
Permit (Water)	4390010010000	k3000220	5(b)	T	FY23	904	01/02/2023	046-1723	1723	rp7340	KAUAI ISLAND UTILITY COOPERATIVE		\$944.99	\$944.99
Permit (Water)	4390010010000	k3000220	5(b)	T	FY23	904	01/01/2023	046-1723	1723	rp7340	KAUAI ISLAND UTILITY COOPERATIVE		\$944.99	\$944.99
Permit (Water)	4390010010000	k3000220	5(b)	T	FY23	904	01/05/2023	046-1723	1723	rp7340	KAUAI ISLAND UTILITY COOPERATIVE		\$944.99	\$944.99
Permit (Water)	4390010010000	k3000220	5(b)	T	FY23	904	01/12/2023	046-1723	1723	rp7340	KAUAI ISLAND UTILITY COOPERATIVE		\$944.99	\$944.99
Permit (Water)	4390010010000	k3000220	5(b)	T	FY23	904	01/04/2023	046-1723	1723	rp7340	KAUAI ISLAND UTILITY COOPERATIVE		\$944.99	\$944.99
Permit (Water)	4390010010000	k3000220	5(b)	T	FY23	904	01/08/2023	046-1723	1723	rp7340	KAUAI ISLAND UTILITY COOPERATIVE		\$944.99	\$944.99
Permit (Water)	4390010010000	k3000220	5(b)	T	FY23	904	01/10/2023	046-1723	1723	rp7340	KAUAI ISLAND UTILITY COOPERATIVE		\$944.99	\$944.99
Permit (Water)	4390010010000	k3000220	5(b)	T	FY23	904	01/06/2023	046-1723	1723	rp7340	KAUAI ISLAND UTILITY COOPERATIVE		\$944.99	\$944.99
Permit (Water)	4390010010000	k3000220	5(b)	T	FY23	904	01/09/2023	046-1723	1723	rp7340	KAUAI ISLAND UTILITY COOPERATIVE		\$944.99	\$944.99

DLNR-DOFAW-LD-SP

Permit (Water)	4390010010000	k3000220	5(b)	T	FY23	904	01/11/2023	046-1723	1723	rp7340	KAUAI ISLAND UTILITY COOPERATIV E	\$944.99	\$944.99
Permit (Land)	412002032.032X	k1000613	5(b)	T	FY23	904	01/08/2023	040-1721	1721	rp7376	ROSS K. FERNANDEZ	\$496.30	\$496.30
Permit (Land)	412002032.032X	k1000613	5(b)	T	FY23	904	01/04/2023	040-1721	1721	rp7376	ROSS K. FERNANDEZ	\$467.04	\$467.04
Permit (Land)	419001002.419002002	k1000583	5(b)	T	FY23	904	01/08/2023	040-1721	1721	rp7386	DEAN H. AND NICOL U. NONAKA	-\$14.69	-\$14.69
Permit (Land)	419001002.419002002	k1000583	5(b)	T	FY23	904	01/07/2023	040-1721	1721	rp7386	DEAN H. AND NICOL U. NONAKA	\$76.06	\$76.06
Permit (Land)	419001002.419002002	k1000583	5(b)	T	FY23	904	01/12/2023	040-1721	1721	rp7386	DEAN H. AND NICOL U. NONAKA	\$29.69	\$29.69
Permit (Land)	4410030440001	k4000023	5(b)	T	FY23	904	01/10/2023	156-1721	1721	rp7407	COCO PALMS VENTURES, LLC.	\$2.76	\$2.76
Permit (Land)	4410030440001	k4000023	5(b)	T	FY23	904	01/08/2023	156-1721	1721	rp7407	COCO PALMS VENTURES, LLC.	\$10.95	\$10.95
Permit (Land)	4410030440001	k4000023	5(b)	T	FY23	904	01/04/2023	156-1721	1721	rp7407	COCO PALMS VENTURES, LLC.	\$0.66	\$0.66
Permit (Land)	4410030440001	k4000023	5(b)	T	FY23	904	01/12/2023	156-1721	1721	rp7407	COCO PALMS VENTURES, LLC.	\$2.76	\$2.76
Permit (Land)	4410030440001	k4000023	5(b)	T	FY23	904	01/09/2023	156-1721	1721	rp7407	COCO PALMS VENTURES, LLC.	\$2.76	\$2.76
Permit (Land)	4410030440001	k4000023	5(b)	T	FY23	904	01/11/2023	156-1721	1721	rp7407	COCO PALMS VENTURES, LLC.	\$2.76	\$2.76
Permit (Land)	4410030170000	k4000019	5(b)	T	FY23	904	01/10/2023	156-1721	1721	rp7444	COCO PALMS VENTURES LLC	\$72.93	\$72.93
Permit (Land)	4410030170000	k4000019	5(b)	T	FY23	904	01/04/2023	156-1721	1721	rp7444	COCO PALMS VENTURES LLC	\$295.00	\$295.00
Permit (Land)	4410030170000	k4000019	5(b)	T	FY23	904	01/12/2023	156-1721	1721	rp7444	COCO PALMS VENTURES LLC	\$78.93	\$78.93
Permit (Land)	4410030170000	k4000019	5(b)	T	FY23	904	01/08/2023	156-1721	1721	rp7444	COCO PALMS VENTURES LLC	\$313.42	\$313.42
Permit (Land)	4410030170000	k4000019	5(b)	T	FY23	904	01/09/2023	156-1721	1721	rp7444	COCO PALMS VENTURES LLC	\$78.93	\$78.93
Permit (Land)	4410030170000	k4000019	5(b)	T	FY23	904	01/11/2023	156-1721	1721	rp7444	COCO PALMS VENTURES LLC	\$84.93	\$84.93
Permit (Land)	445015017.030	k4000498	Multiple	T	FY23	904	01/06/2023	040-1721	1721	rp7466	RICHARD ABIGANIA	\$10.43	\$10.43
Permit (Land)	445015017.030	k4000498	Multiple	T	FY23	904	01/04/2023	040-1721	1721	rp7466	RICHARD ABIGANIA	\$119.04	\$119.04
Permit (Land)	445015017.030	k4000498	Multiple	T	FY23	904	01/09/2023	040-1721	1721	rp7466	RICHARD ABIGANIA	\$68.04	\$68.04
Permit (Land)	445015017.030	k4000498	Multiple	T	FY23	904	01/07/2023	040-1721	1721	rp7466	RICHARD ABIGANIA	\$99.34	\$99.34
Permit (Land)	445015017.030	k4000498	Multiple	T	FY23	904	01/11/2023	040-1721	1721	rp7466	RICHARD ABIGANIA	\$133.24	\$133.24
Permit (Land)	4230070130000	k2000028	5(b)	T	FY23	904	01/01/2023	040-1721	1721	rp7480	MANUEL H. ANDRADE	\$8.24	\$8.24
Permit (Land)	4230070130000	k2000028	5(b)	T	FY23	904	01/07/2023	040-1721	1721	rp7480	MANUEL H. ANDRADE	\$8.49	\$8.49
Permit (Land)	4230070130000	k2000028	5(b)	T	FY23	904	01/08/2023	040-1721	1721	rp7480	MANUEL H. ANDRADE	\$16.98	\$16.98
Permit (Land)	4230070130000	k2000028	5(b)	T	FY23	904	01/02/2023	040-1721	1721	rp7480	MANUEL H. ANDRADE	\$32.96	\$32.96
Permit (Land)	4230070130000	k2000028	5(b)	T	FY23	904	01/10/2023	040-1721	1721	rp7480	MANUEL H. ANDRADE	\$8.49	\$8.49

DLNR-DOFAW-LD-SP

Permit (Land)	4230070130000	k2000028	5(b)	T	FY23	904	01/09/2023	040-1721	1721	rp7480	MANUEL H. ANDRADE		\$8.49	\$8.49
Permit (Land)	4230070130000	k2000028	5(b)	T	FY23	904	01/12/2023	040-1721	1721	rp7480	MANUEL H. ANDRADE		\$8.49	\$8.49
Permit (Land)	4230070130000	k2000028	5(b)	T	FY23	904	01/11/2023	040-1721	1721	rp7480	MANUEL H. ANDRADE		\$8.49	\$8.49
Permit (Land)	4450090430000	k4000166	5(b)	T	FY23	904	01/01/2023	156-1721	1721	rp7507	STEVE THATCHER		\$201.06	\$201.06
Permit (Land)	4450090430000	k4000166	5(b)	T	FY23	904	01/03/2023	156-1721	1721	rp7507	STEVE THATCHER		\$189.05	\$189.05
Permit (Land)	4450090430000	k4000166	5(b)	T	FY23	904	01/02/2023	156-1721	1721	rp7507	STEVE THATCHER		\$189.05	\$189.05
Permit (Land)	4450090430000	k4000166	5(b)	T	FY23	904	01/06/2023	156-1721	1721	rp7507	STEVE THATCHER		\$201.06	\$201.06
Permit (Land)	4450090430000	k4000166	5(b)	T	FY23	904	01/08/2023	156-1721	1721	rp7507	STEVE THATCHER		\$408.15	\$408.15
Permit (Land)	4450090430000	k4000166	5(b)	T	FY23	904	01/07/2023	156-1721	1721	rp7507	STEVE THATCHER		\$414.18	\$414.18
Permit (Land)	4450090430000	k4000166	5(b)	T	FY23	904	01/04/2023	156-1721	1721	rp7507	STEVE THATCHER		\$426.14	\$426.14
Permit (Land)	4450090430000	k4000166	5(b)	T	FY23	904	01/10/2023	156-1721	1721	rp7507	STEVE THATCHER		\$438.31	\$438.31
Permit (Land)	4450090430000	k4000166	5(b)	T	FY23	904	01/12/2023	156-1721	1721	rp7507	STEVE THATCHER		\$223.18	\$223.18
Permit (Land)	4190050490000	k1000488	5(b)	T	FY23	904	01/03/2023	156-1721	1721	rp7509	BANK OF HAWAII, REAL ESTATE MANAGER		\$466.23	\$466.23
Permit (Land)	4190050490000	k1000488	5(b)	T	FY23	904	01/02/2023	156-1721	1721	rp7509	BANK OF HAWAII, REAL ESTATE MANAGER		\$932.46	\$932.46
Permit (Land)	4190050490000	k1000488	5(b)	T	FY23	904	01/05/2023	156-1721	1721	rp7509	BANK OF HAWAII, REAL ESTATE MANAGER		\$466.23	\$466.23
Permit (Land)	4190050490000	k1000488	5(b)	T	FY23	904	01/08/2023	156-1721	1721	rp7509	BANK OF HAWAII, REAL ESTATE MANAGER		\$480.22	\$480.22
Permit (Land)	4190050490000	k1000488	5(b)	T	FY23	904	01/07/2023	156-1721	1721	rp7509	BANK OF HAWAII, REAL ESTATE MANAGER		\$480.22	\$480.22
Permit (Land)	4190050490000	k1000488	5(b)	T	FY23	904	01/04/2023	156-1721	1721	rp7509	BANK OF HAWAII, REAL ESTATE MANAGER		\$466.23	\$466.23
Permit (Land)	4190050490000	k1000488	5(b)	T	FY23	904	01/10/2023	156-1721	1721	rp7509	BANK OF HAWAII, REAL ESTATE MANAGER		\$480.22	\$480.22
Permit (Land)	4190050490000	k1000488	5(b)	T	FY23	904	01/06/2023	156-1721	1721	rp7509	BANK OF HAWAII, REAL ESTATE MANAGER		\$480.22	\$480.22
Permit (Land)	4190050490000	k1000488	5(b)	T	FY23	904	01/12/2023	156-1721	1721	rp7509	BANK OF HAWAII, REAL ESTATE MANAGER		\$960.44	\$960.44
Permit (Land)	4190050490000	k1000488	5(b)	T	FY23	904	01/09/2023	156-1721	1721	rp7509	BANK OF HAWAII, REAL ESTATE MANAGER		\$480.22	\$480.22
Permit (Land)	425005004.005.006	k2000133	5(b)	T	FY23	904	01/10/2023	040-1721	1721	rp7521	MICHAEL AKI		\$61.13	\$61.13
Permit (Land)	425005004.005.006	k2000133	5(b)	T	FY23	904	01/03/2023	040-1721	1721	rp7521	MICHAEL AKI		\$60.52	\$60.52
Permit (Land)	425005004.005.006	k2000133	5(b)	T	FY23	904	01/02/2023	040-1721	1721	rp7521	MICHAEL AKI		\$122.26	\$122.26
Permit (Land)	425005004.005.006	k2000133	5(b)	T	FY23	904	01/05/2023	040-1721	1721	rp7521	MICHAEL AKI		\$61.13	\$61.13
Permit (Land)	425005004.005.006	k2000133	5(b)	T	FY23	904	01/04/2023	040-1721	1721	rp7521	MICHAEL AKI		\$61.13	\$61.13
Permit (Land)	425005004.005.006	k2000133	5(b)	T	FY23	904	01/06/2023	040-1721	1721	rp7521	MICHAEL AKI		\$63.58	\$63.58
Permit (Land)	425005004.005.006	k2000133	5(b)	T	FY23	904	01/09/2023	040-1721	1721	rp7521	MICHAEL AKI		\$188.89	\$188.89
Permit (Land)	425005004.005.006	k2000133	5(b)	T	FY23	904	01/11/2023	040-1721	1721	rp7521	MICHAEL AKI		\$125.92	\$125.92
Permit (Land)	4180030110000	k1000335	5(b)	T	FY23	904	01/01/2023	040-1721	1721	rp7584	GAY & ROBINSON		\$8.24	\$8.24
Permit (Land)	4180030110000	k1000335	5(b)	T	FY23	904	01/03/2023	040-1721	1721	rp7584	GAY & ROBINSON		\$8.24	\$8.24

DLNR-DOFAW-LD-SP

Permit (Land)	4180030110000	k1000335	5(b)	T	FY23	904	01/02/2023	040-1721	1721	rp7584	GAY & ROBINSON		\$8.24	\$8.24
Permit (Land)	4180030110000	k1000335	5(b)	T	FY23	904	01/05/2023	040-1721	1721	rp7584	GAY & ROBINSON		\$8.24	\$8.24
Permit (Land)	4180030110000	k1000335	5(b)	T	FY23	904	01/08/2023	040-1721	1721	rp7584	GAY & ROBINSON		\$8.49	\$8.49
Permit (Land)	4180030110000	k1000335	5(b)	T	FY23	904	01/07/2023	040-1721	1721	rp7584	GAY & ROBINSON		\$8.49	\$8.49
Permit (Land)	4180030110000	k1000335	5(b)	T	FY23	904	01/04/2023	040-1721	1721	rp7584	GAY & ROBINSON		\$8.24	\$8.24
Permit (Land)	4180030110000	k1000335	5(b)	T	FY23	904	01/10/2023	040-1721	1721	rp7584	GAY & ROBINSON		\$8.49	\$8.49
Permit (Land)	4180030110000	k1000335	5(b)	T	FY23	904	01/06/2023	040-1721	1721	rp7584	GAY & ROBINSON		\$8.49	\$8.49
Permit (Land)	4180030110000	k1000335	5(b)	T	FY23	904	01/12/2023	040-1721	1721	rp7584	GAY & ROBINSON		\$8.49	\$8.49
Permit (Land)	4180030110000	k1000335	5(b)	T	FY23	904	01/09/2023	040-1721	1721	rp7584	GAY & ROBINSON		\$8.49	\$8.49
Permit (Land)	4180030110000	k1000335	5(b)	T	FY23	904	01/11/2023	040-1721	1721	rp7584	GAY & ROBINSON		\$8.49	\$8.49
Permit (Land)	4410050170000	k4000039	5(b)	T	FY23	904	01/08/2023	156-1721	1721	rp7613	COCO PALMS VENTURES LLC		\$237.59	\$237.59
Permit (Land)	4410050170000	k4000039	5(b)	T	FY23	904	01/04/2023	156-1721	1721	rp7613	COCO PALMS VENTURES LLC		\$221.21	\$221.21
Permit (Land)	4410050170000	k4000039	5(b)	T	FY23	904	01/10/2023	156-1721	1721	rp7613	COCO PALMS VENTURES LLC		\$59.83	\$59.83
Permit (Land)	4410050170000	k4000039	5(b)	T	FY23	904	01/09/2023	156-1721	1721	rp7613	COCO PALMS VENTURES LLC		\$59.83	\$59.83
Permit (Land)	4410050170000	k4000039	5(b)	T	FY23	904	01/12/2023	156-1721	1721	rp7613	COCO PALMS VENTURES LLC		\$59.83	\$59.83
Permit (Land)	4410050170000	k4000039	5(b)	T	FY23	904	01/11/2023	156-1721	1721	rp7613	COCO PALMS VENTURES LLC		\$59.83	\$59.83
Permit (Land)	4410090170002	k4000047	5(b)	T	FY23	904	01/01/2023	040-1721	1721	rp7627	WILLIAM J. SANCHEZ, SR		\$10.83	\$10.83
Permit (Land)	4410090170002	k4000047	5(b)	T	FY23	904	01/02/2023	040-1721	1721	rp7627	WILLIAM J. SANCHEZ, SR		\$10.83	\$10.83
Permit (Land)	4410090170002	k4000047	5(b)	T	FY23	904	01/03/2023	040-1721	1721	rp7627	WILLIAM J. SANCHEZ, SR		\$10.83	\$10.83
Permit (Land)	4410090170002	k4000047	5(b)	T	FY23	904	01/04/2023	040-1721	1721	rp7627	WILLIAM J. SANCHEZ, SR		\$10.83	\$10.83
Permit (Land)	4410090170002	k4000047	5(b)	T	FY23	904	01/08/2023	040-1721	1721	rp7627	WILLIAM J. SANCHEZ, SR		\$11.16	\$11.16
Permit (Land)	4410090170002	k4000047	5(b)	T	FY23	904	01/06/2023	040-1721	1721	rp7627	WILLIAM J. SANCHEZ, SR		\$11.16	\$11.16
Permit (Land)	4410090170002	k4000047	5(b)	T	FY23	904	01/05/2023	040-1721	1721	rp7627	WILLIAM J. SANCHEZ, SR		\$10.83	\$10.83
Permit (Land)	4410090170002	k4000047	5(b)	T	FY23	904	01/09/2023	040-1721	1721	rp7627	WILLIAM J. SANCHEZ, SR		\$11.16	\$11.16
Permit (Land)	4410090170002	k4000047	5(b)	T	FY23	904	01/07/2023	040-1721	1721	rp7627	WILLIAM J. SANCHEZ, SR		\$11.16	\$11.16
Permit (Land)	4410090170002	k4000047	5(b)	T	FY23	904	01/11/2023	040-1721	1721	rp7627	WILLIAM J. SANCHEZ, SR		\$11.16	\$11.16
Permit (Land)	4410090170002	k4000047	5(b)	T	FY23	904	01/10/2023	040-1721	1721	rp7627	WILLIAM J. SANCHEZ, SR		\$11.16	\$11.16
Permit (Land)	4410090170002	k4000047	5(b)	T	FY23	904	01/12/2023	040-1721	1721	rp7627	WILLIAM J. SANCHEZ, SR		\$11.16	\$11.16
Permit (Land)	439005019.020	k3000286	5(b)	T	FY23	904	01/03/2023	040-1721	1721	rp7628	WILLIAM J. SANCHEZ, SR		\$20.89	\$20.89
Permit (Land)	439005019.020	k3000286	5(b)	T	FY23	904	01/01/2023	040-1721	1721	rp7628	WILLIAM J. SANCHEZ, SR		\$20.89	\$20.89

DLNR-DOFAW-LD-SP

Permit (Land)	439005019.020	k3000286	5(b)	T	FY23	904	01/07/2023	040-1721	1721	rp7628	WILLIAM J. SANCHEZ, SR		\$21.52	\$21.52
Permit (Land)	439005019.020	k3000286	5(b)	T	FY23	904	01/02/2023	040-1721	1721	rp7628	WILLIAM J. SANCHEZ, SR		\$20.89	\$20.89
Permit (Land)	439005019.020	k3000286	5(b)	T	FY23	904	01/05/2023	040-1721	1721	rp7628	WILLIAM J. SANCHEZ, SR		\$20.89	\$20.89
Permit (Land)	439005019.020	k3000286	5(b)	T	FY23	904	01/08/2023	040-1721	1721	rp7628	WILLIAM J. SANCHEZ, SR		\$21.52	\$21.52
Permit (Land)	439005019.020	k3000286	5(b)	T	FY23	904	01/12/2023	040-1721	1721	rp7628	WILLIAM J. SANCHEZ, SR		\$21.52	\$21.52
Permit (Land)	439005019.020	k3000286	5(b)	T	FY23	904	01/04/2023	040-1721	1721	rp7628	WILLIAM J. SANCHEZ, SR		\$20.89	\$20.89
Permit (Land)	439005019.020	k3000286	5(b)	T	FY23	904	01/10/2023	040-1721	1721	rp7628	WILLIAM J. SANCHEZ, SR		\$21.52	\$21.52
Permit (Land)	439005019.020	k3000286	5(b)	T	FY23	904	01/06/2023	040-1721	1721	rp7628	WILLIAM J. SANCHEZ, SR		\$21.52	\$21.52
Permit (Land)	439005019.020	k3000286	5(b)	T	FY23	904	01/09/2023	040-1721	1721	rp7628	WILLIAM J. SANCHEZ, SR		\$21.52	\$21.52
Permit (Land)	439005019.020	k3000286	5(b)	T	FY23	904	01/11/2023	040-1721	1721	rp7628	WILLIAM J. SANCHEZ, SR		\$21.52	\$21.52
Permit (Land)	4180050210000	k1000351	5(b)	T	FY23	904	01/05/2023	040-1721	1721	rp7664	ADAM P. KILLERMANN		\$9.67	\$9.67
Permit (Land)	4180050210000	k1000351	5(b)	T	FY23	904	01/04/2023	040-1721	1721	rp7664	ADAM P. KILLERMANN		\$9.67	\$9.67
Permit (Land)	4180050210000	k1000351	5(b)	T	FY23	904	01/07/2023	040-1721	1721	rp7664	ADAM P. KILLERMANN		\$109.37	\$109.37
Permit (Land)	4180060030000	k1000357	5(b)	T	FY23	904	01/02/2023	040-1721	1721	rp7669	TONY T. BRUN		\$34.97	\$34.97
Permit (Land)	4180060030000	k1000357	5(b)	T	FY23	904	01/01/2023	040-1721	1721	rp7669	TONY T. BRUN		\$34.97	\$34.97
Permit (Land)	4180060030000	k1000357	5(b)	T	FY23	904	01/04/2023	040-1721	1721	rp7669	TONY T. BRUN		\$34.97	\$34.97
Permit (Land)	4180060030000	k1000357	5(b)	T	FY23	904	01/03/2023	040-1721	1721	rp7669	TONY T. BRUN		\$34.97	\$34.97
Permit (Land)	4180060030000	k1000357	5(b)	T	FY23	904	01/06/2023	040-1721	1721	rp7669	TONY T. BRUN		\$36.02	\$36.02
Permit (Land)	4180060030000	k1000357	5(b)	T	FY23	904	01/08/2023	040-1721	1721	rp7669	TONY T. BRUN		\$72.04	\$72.04
Permit (Land)	4180060030000	k1000357	5(b)	T	FY23	904	01/09/2023	040-1721	1721	rp7669	TONY T. BRUN		\$36.02	\$36.02
Permit (Land)	4180060030000	k1000357	5(b)	T	FY23	904	01/05/2023	040-1721	1721	rp7669	TONY T. BRUN		\$34.97	\$34.97
Permit (Land)	4180060030000	k1000357	5(b)	T	FY23	904	01/11/2023	040-1721	1721	rp7669	TONY T. BRUN		\$36.04	\$36.04
Permit (Land)	4180060030000	k1000357	5(b)	T	FY23	904	01/10/2023	040-1721	1721	rp7669	TONY T. BRUN		\$36.00	\$36.00
Permit (Land)	4180060030000	k1000357	5(b)	T	FY23	904	01/12/2023	040-1721	1721	rp7669	TONY T. BRUN		\$36.02	\$36.02
Permit (Land)	4550060050000	k5000053	5(b)	T	FY23	904	01/04/2023	040-1721	1721	rp7695	CLARENCE E. KAONA		\$8.24	\$8.24
Permit (Land)	4550060050000	k5000053	5(b)	T	FY23	904	01/01/2023	040-1721	1721	rp7695	CLARENCE E. KAONA		\$8.24	\$8.24
Permit (Land)	4550060050000	k5000053	5(b)	T	FY23	904	01/02/2023	040-1721	1721	rp7695	CLARENCE E. KAONA		\$8.24	\$8.24
Permit (Land)	4550060050000	k5000053	5(b)	T	FY23	904	01/03/2023	040-1721	1721	rp7695	CLARENCE E. KAONA		\$8.24	\$8.24
Permit (Land)	4550060050000	k5000053	5(b)	T	FY23	904	01/06/2023	040-1721	1721	rp7695	CLARENCE E. KAONA		\$8.49	\$8.49
Permit (Land)	4550060050000	k5000053	5(b)	T	FY23	904	01/08/2023	040-1721	1721	rp7695	CLARENCE E. KAONA		\$8.49	\$8.49
Permit (Land)	4550060050000	k5000053	5(b)	T	FY23	904	01/09/2023	040-1721	1721	rp7695	CLARENCE E. KAONA		\$8.49	\$8.49
Permit (Land)	4550060050000	k5000053	5(b)	T	FY23	904	01/05/2023	040-1721	1721	rp7695	CLARENCE E. KAONA		\$8.24	\$8.24
Permit (Land)	4550060050000	k5000053	5(b)	T	FY23	904	01/11/2023	040-1721	1721	rp7695	CLARENCE E. KAONA		\$8.49	\$8.49
Permit (Land)	4550060050000	k5000053	5(b)	T	FY23	904	01/07/2023	040-1721	1721	rp7695	CLARENCE E. KAONA		\$8.49	\$8.49
Permit (Land)	4550060050000	k5000053	5(b)	T	FY23	904	01/10/2023	040-1721	1721	rp7695	CLARENCE E. KAONA		\$8.49	\$8.49
Permit (Land)	4550060050000	k5000053	5(b)	T	FY23	904	01/12/2023	040-1721	1721	rp7695	CLARENCE E. KAONA		\$8.49	\$8.49
Permit (Land)	4460050050000	k4000255	5(b)	T	FY23	904	01/10/2023	040-1721	1721	rp7701	STANLEY VASQUES		\$13.58	\$13.58
Permit (Land)	4410090080000	k4000045	5(b)	T	FY23	904	01/05/2023	040-1721	1721	rp7710	MICHAEL J. FERNANDES		\$10.20	\$10.20



DLNR-DOFAW-LD-SP

Permit (Land)	4410090080000	k4000045	5(b)	T	FY23	904	01/02/2023	040-1721	1721	rp7710	MICHAEL J. FERNANDES		\$10.20	\$10.20
Permit (Land)	4410090080000	k4000045	5(b)	T	FY23	904	01/03/2023	040-1721	1721	rp7710	MICHAEL J. FERNANDES		\$10.20	\$10.20
Permit (Land)	4410090080000	k4000045	5(b)	T	FY23	904	01/01/2023	040-1721	1721	rp7710	MICHAEL J. FERNANDES		\$10.20	\$10.20
Permit (Land)	4410090080000	k4000045	5(b)	T	FY23	904	01/07/2023	040-1721	1721	rp7710	MICHAEL J. FERNANDES		\$10.50	\$10.50
Permit (Land)	4410090080000	k4000045	5(b)	T	FY23	904	01/04/2023	040-1721	1721	rp7710	MICHAEL J. FERNANDES		\$10.20	\$10.20
Permit (Land)	4410090080000	k4000045	5(b)	T	FY23	904	01/10/2023	040-1721	1721	rp7710	MICHAEL J. FERNANDES		\$10.50	\$10.50
Permit (Land)	4410090080000	k4000045	5(b)	T	FY23	904	01/08/2023	040-1721	1721	rp7710	MICHAEL J. FERNANDES		\$10.50	\$10.50
Permit (Land)	4410090080000	k4000045	5(b)	T	FY23	904	01/12/2023	040-1721	1721	rp7710	MICHAEL J. FERNANDES		\$10.50	\$10.50
Permit (Land)	4410090080000	k4000045	5(b)	T	FY23	904	01/06/2023	040-1721	1721	rp7710	MICHAEL J. FERNANDES		\$10.50	\$10.50
Permit (Land)	4410090080000	k4000045	5(b)	T	FY23	904	01/09/2023	040-1721	1721	rp7710	MICHAEL J. FERNANDES		\$10.51	\$10.51
Permit (Land)	4410090080000	k4000045	5(b)	T	FY23	904	01/11/2023	040-1721	1721	rp7710	MICHAEL J. FERNANDES		\$10.51	\$10.51
Permit (Land)	4460050100000	k4000260	5(b)	T	FY23	904	01/01/2023	040-1721	1721	rp7712	JEANNETT VIRGINIA MARTINS		\$41.20	\$41.20
Permit (Land)	4460050100000	k4000260	5(b)	T	FY23	904	01/06/2023	040-1721	1721	rp7712	JEANNETT VIRGINIA MARTINS		\$92.04	\$92.04
Permit (Land)	4450130290000	k4000196	5(b)	T	FY23	904	01/09/2023	040-1721	1721	rp7734	RICHARD JASPER		\$28.45	\$28.45
Permit (Land)	4450130290000	k4000196	5(b)	T	FY23	904	01/03/2023	040-1721	1721	rp7734	RICHARD JASPER		\$28.74	\$28.74
Permit (Land)	4450130290000	k4000196	5(b)	T	FY23	904	01/08/2023	040-1721	1721	rp7734	RICHARD JASPER		\$15.95	\$15.95
Permit (Land)	4450130290000	k4000196	5(b)	T	FY23	904	01/05/2023	040-1721	1721	rp7734	RICHARD JASPER		\$43.11	\$43.11
Permit (Land)	4450130290000	k4000196	5(b)	T	FY23	904	01/11/2023	040-1721	1721	rp7734	RICHARD JASPER		\$44.40	\$44.40
Permit (Land)	4450130290000	k4000196	5(b)	T	FY23	904	01/07/2023	040-1721	1721	rp7734	RICHARD JASPER		\$0.43	\$0.43
Permit (Land)	4450080040000	k4000149	5(b)	T	FY23	904	01/07/2023	040-1721	1721	rp7744	TOM SUMMERS		\$104.83	\$104.83
Permit (Land)	451002004.006	k5000102	5(b)	T	FY23	904	01/02/2023	040-1721	1721	rp7749	JURASSIC KAHILI RANCH LLC		\$8.00	\$8.00
Permit (Land)	451002004.006	k5000102	5(b)	T	FY23	904	01/03/2023	040-1721	1721	rp7749	JURASSIC KAHILI RANCH LLC		\$8.00	\$8.00
Permit (Land)	451002004.006	k5000102	5(b)	T	FY23	904	01/01/2023	040-1721	1721	rp7749	JURASSIC KAHILI RANCH LLC		\$8.00	\$8.00
Permit (Land)	451002004.006	k5000102	5(b)	T	FY23	904	01/05/2023	040-1721	1721	rp7749	JURASSIC KAHILI RANCH LLC		\$8.00	\$8.00
Permit (Land)	451002004.006	k5000102	5(b)	T	FY23	904	01/04/2023	040-1721	1721	rp7749	JURASSIC KAHILI RANCH LLC		\$8.00	\$8.00
Permit (Land)	451002004.006	k5000102	5(b)	T	FY23	904	01/07/2023	040-1721	1721	rp7749	JURASSIC KAHILI RANCH LLC		\$8.98	\$8.98
Permit (Land)	451002004.006	k5000102	5(b)	T	FY23	904	01/08/2023	040-1721	1721	rp7749	JURASSIC KAHILI RANCH LLC		\$8.49	\$8.49
Permit (Land)	451002004.006	k5000102	5(b)	T	FY23	904	01/10/2023	040-1721	1721	rp7749	JURASSIC KAHILI RANCH LLC		\$8.49	\$8.49
Permit (Land)	451002004.006	k5000102	5(b)	T	FY23	904	01/06/2023	040-1721	1721	rp7749	JURASSIC KAHILI RANCH LLC		\$7.50	\$7.50
Permit (Land)	451002004.006	k5000102	5(b)	T	FY23	904	01/12/2023	040-1721	1721	rp7749	JURASSIC KAHILI RANCH LLC		\$8.49	\$8.49
Permit (Land)	451002004.006	k5000102	5(b)	T	FY23	904	01/09/2023	040-1721	1721	rp7749	JURASSIC KAHILI RANCH LLC		\$8.49	\$8.49
Permit (Land)	451002004.006	k5000102	5(b)	T	FY23	904	01/11/2023	040-1721	1721	rp7749	JURASSIC KAHILI RANCH LLC		\$8.49	\$8.49
Permit (Land)	4450150290000	k4000215	5(b)	T	FY23	904	01/06/2023	040-1721	1721	rp7770	LINCOLN Y.T. CHING		\$107.81	\$107.81
Permit (Land)	445015010.028	k4000481	5(b)	T	FY23	904	01/07/2023	040-1721	1721	rp7790	LINCOLN Y.T. CHING		\$125.44	\$125.44
Permit (Land)	4190050380000	k1000483	5(b)	T	FY23	904	01/01/2023	040-1721	1721	rp7798	CLYDE AJIMURA		\$11.85	\$11.85
Permit (Land)	4190050380000	k1000483	5(b)	T	FY23	904	01/02/2023	040-1721	1721	rp7798	CLYDE AJIMURA		\$11.85	\$11.85

DLNR-DOFAW-LD-SP

Permit (Land)	4190050380000	k1000483	5(b)	T	FY23	904	01/03/2023	040-1721	1721	rp7798	CLYDE AJIMURA		\$11.85	\$11.85
Permit (Land)	4190050380000	k1000483	5(b)	T	FY23	904	01/04/2023	040-1721	1721	rp7798	CLYDE AJIMURA		\$11.85	\$11.85
Permit (Land)	4190050380000	k1000483	5(b)	T	FY23	904	01/08/2023	040-1721	1721	rp7798	CLYDE AJIMURA		\$12.20	\$12.20
Permit (Land)	4190050380000	k1000483	5(b)	T	FY23	904	01/06/2023	040-1721	1721	rp7798	CLYDE AJIMURA		\$12.20	\$12.20
Permit (Land)	4190050380000	k1000483	5(b)	T	FY23	904	01/05/2023	040-1721	1721	rp7798	CLYDE AJIMURA		\$11.85	\$11.85
Permit (Land)	4190050380000	k1000483	5(b)	T	FY23	904	01/09/2023	040-1721	1721	rp7798	CLYDE AJIMURA		\$12.20	\$12.20
Permit (Land)	4190050380000	k1000483	5(b)	T	FY23	904	01/07/2023	040-1721	1721	rp7798	CLYDE AJIMURA		\$12.20	\$12.20
Permit (Land)	4190050380000	k1000483	5(b)	T	FY23	904	01/11/2023	040-1721	1721	rp7798	CLYDE AJIMURA		\$12.20	\$12.20
Permit (Land)	4190050380000	k1000483	5(b)	T	FY23	904	01/10/2023	040-1721	1721	rp7798	CLYDE AJIMURA		\$12.20	\$12.20
Permit (Land)	4190050380000	k1000483	5(b)	T	FY23	904	01/12/2023	040-1721	1721	rp7798	CLYDE AJIMURA		\$12.20	\$12.20
Permit (Land)	412002036.040	k1000642	5(b)	T	FY23	904	01/05/2023	040-1721	1721	rp7805	GARDEN ISLE RACING ASSOCIATIO N		\$43.56	\$43.56
Permit (Land)	412002036.040	k1000642	5(b)	T	FY23	904	01/08/2023	040-1721	1721	rp7805	GARDEN ISLE RACING ASSOCIATIO N		\$47.92	\$47.92
Permit (Land)	412002036.040	k1000642	5(b)	T	FY23	904	01/02/2023	040-1721	1721	rp7805	GARDEN ISLE RACING ASSOCIATIO N		\$130.68	\$130.68
Permit (Land)	412002036.040	k1000642	5(b)	T	FY23	904	01/07/2023	040-1721	1721	rp7805	GARDEN ISLE RACING ASSOCIATIO N		\$47.92	\$47.92
Permit (Land)	412002036.040	k1000642	5(b)	T	FY23	904	01/04/2023	040-1721	1721	rp7805	GARDEN ISLE RACING ASSOCIATIO N		\$43.56	\$43.56
Permit (Land)	412002036.040	k1000642	5(b)	T	FY23	904	01/12/2023	040-1721	1721	rp7805	GARDEN ISLE RACING ASSOCIATIO N		\$47.92	\$47.92
Permit (Land)	412002036.040	k1000642	5(b)	T	FY23	904	01/06/2023	040-1721	1721	rp7805	GARDEN ISLE RACING ASSOCIATIO N		\$47.92	\$47.92
Permit (Land)	412002036.040	k1000642	5(b)	T	FY23	904	01/09/2023	040-1721	1721	rp7805	GARDEN ISLE RACING ASSOCIATIO N		\$47.92	\$47.92
Permit (Land)	412002036.040	k1000642	5(b)	T	FY23	904	01/11/2023	040-1721	1721	rp7805	GARDEN ISLE RACING ASSOCIATIO N		\$95.84	\$95.84
Permit (Land)	4450110100000	k4000175	5(b)	T	FY23	904	01/03/2023	040-1721	1721	rp7818	DONNA NUNES- HOPII		\$82.31	\$82.31
Permit (Land)	4450110100000	k4000175	5(b)	T	FY23	904	01/08/2023	040-1721	1721	rp7818	DONNA NUNES- HOPII		\$200.00	\$200.00
Permit (Land)	4450110100000	k4000175	5(b)	T	FY23	904	01/04/2023	040-1721	1721	rp7818	DONNA NUNES- HOPII		\$157.29	\$157.29
Permit (Land)	4450110100000	k4000175	5(b)	T	FY23	904	01/05/2023	040-1721	1721	rp7818	DONNA NUNES- HOPII		\$154.50	\$154.50
Permit (Land)	4450110100000	k4000175	5(b)	T	FY23	904	01/06/2023	040-1721	1721	rp7818	DONNA NUNES- HOPII		\$78.88	\$78.88
Permit (Land)	4450110100000	k4000175	5(b)	T	FY23	904	01/07/2023	040-1721	1721	rp7818	DONNA NUNES- HOPII		\$99.38	\$99.38
Permit (Land)	4450110100000	k4000175	5(b)	T	FY23	904	01/11/2023	040-1721	1721	rp7818	DONNA NUNES- HOPII		\$88.33	\$88.33
Permit (Land)	4450110100000	k4000175	5(b)	T	FY23	904	01/10/2023	040-1721	1721	rp7818	DONNA NUNES- HOPII		\$54.47	\$54.47
Permit (Land)	4450110100000	k4000175	5(b)	T	FY23	904	01/12/2023	040-1721	1721	rp7818	DONNA NUNES- HOPII		\$175.65	\$175.65
Permit (Land)	4530070050000	k5000020	5(b)	T	FY23	904	01/08/2023	040-1721	1721	rp7821	JUNEDALE HASHIMOTO		\$111.18	\$111.18

DLNR-DOFAW-LD-SP

Permit (Land)	4530070050000	k5000020	5(b)	T	FY23	904	01/01/2023	040-1721	1721	rp7821	JUNEDALE HASHIMOTO		\$246.17	\$246.17
Permit (Land)	4530070050000	k5000020	5(b)	T	FY23	904	01/04/2023	040-1721	1721	rp7821	JUNEDALE HASHIMOTO		\$108.25	\$108.25
Permit (Land)	4530070050000	k5000020	5(b)	T	FY23	904	01/03/2023	040-1721	1721	rp7821	JUNEDALE HASHIMOTO		\$216.51	\$216.51
Permit (Land)	4530070050000	k5000020	5(b)	T	FY23	904	01/06/2023	040-1721	1721	rp7821	JUNEDALE HASHIMOTO		\$108.25	\$108.25
Permit (Land)	4530070050000	k5000020	5(b)	T	FY23	904	01/05/2023	040-1721	1721	rp7821	JUNEDALE HASHIMOTO		\$108.25	\$108.25
Permit (Land)	4530070050000	k5000020	5(b)	T	FY23	904	01/09/2023	040-1721	1721	rp7821	JUNEDALE HASHIMOTO		\$110.00	\$110.00
Permit (Land)	4530070050000	k5000020	5(b)	T	FY23	904	01/07/2023	040-1721	1721	rp7821	JUNEDALE HASHIMOTO		\$108.25	\$108.25
Permit (Land)	4530070050000	k5000020	5(b)	T	FY23	904	01/11/2023	040-1721	1721	rp7821	JUNEDALE HASHIMOTO		\$165.05	\$165.05
Permit (Land)	4530070050000	k5000020	5(b)	T	FY23	904	01/10/2023	040-1721	1721	rp7821	JUNEDALE HASHIMOTO		-\$41.43	-\$41.43
Permit (Land)	4530070050000	k5000020	5(b)	T	FY23	904	01/12/2023	040-1721	1721	rp7821	JUNEDALE HASHIMOTO		\$100.52	\$100.52
Permit (Land)	446006028.029	k4000492	5(b)	T	FY23	904	01/08/2023	040-1721	1721	rp7833	LORRIN J. AIWOHI		\$133.77	\$133.77
Permit (Land)	446006028.029	k4000492	5(b)	T	FY23	904	01/01/2023	040-1721	1721	rp7833	LORRIN J. AIWOHI		\$99.57	\$99.57
Permit (Land)	446006028.029	k4000492	5(b)	T	FY23	904	01/03/2023	040-1721	1721	rp7833	LORRIN J. AIWOHI		\$72.37	\$72.37
Permit (Land)	446006028.029	k4000492	5(b)	T	FY23	904	01/07/2023	040-1721	1721	rp7833	LORRIN J. AIWOHI		\$86.16	\$86.16
Permit (Land)	446006028.029	k4000492	5(b)	T	FY23	904	01/10/2023	040-1721	1721	rp7833	LORRIN J. AIWOHI		\$139.56	\$139.56
Permit (Land)	4410020200000	k4000012	5(b)	T	FY23	904	01/02/2023	040-1721	1721	rp7842	VERNON AND CHARLETTE SOUZA		\$9.41	\$9.41
Permit (Land)	4410020200000	k4000012	5(b)	T	FY23	904	01/03/2023	040-1721	1721	rp7842	VERNON AND CHARLETTE SOUZA		\$9.41	\$9.41
Permit (Land)	4410020200000	k4000012	5(b)	T	FY23	904	01/04/2023	040-1721	1721	rp7842	VERNON AND CHARLETTE SOUZA		\$9.41	\$9.41
Permit (Land)	4410020200000	k4000012	5(b)	T	FY23	904	01/01/2023	040-1721	1721	rp7842	VERNON AND CHARLETTE SOUZA		\$9.41	\$9.41
Permit (Land)	4410020200000	k4000012	5(b)	T	FY23	904	01/06/2023	040-1721	1721	rp7842	VERNON AND CHARLETTE SOUZA		\$9.69	\$9.69
Permit (Land)	4410020200000	k4000012	5(b)	T	FY23	904	01/05/2023	040-1721	1721	rp7842	VERNON AND CHARLETTE SOUZA		\$9.41	\$9.41
Permit (Land)	4410020200000	k4000012	5(b)	T	FY23	904	01/09/2023	040-1721	1721	rp7842	VERNON AND CHARLETTE SOUZA		\$9.69	\$9.69
Permit (Land)	4410020200000	k4000012	5(b)	T	FY23	904	01/08/2023	040-1721	1721	rp7842	VERNON AND CHARLETTE SOUZA		\$9.69	\$9.69
Permit (Land)	4410020200000	k4000012	5(b)	T	FY23	904	01/11/2023	040-1721	1721	rp7842	VERNON AND CHARLETTE SOUZA		\$9.69	\$9.69
Permit (Land)	4410020200000	k4000012	5(b)	T	FY23	904	01/07/2023	040-1721	1721	rp7842	VERNON AND CHARLETTE SOUZA		\$9.69	\$9.69
Permit (Land)	4410020200000	k4000012	5(b)	T	FY23	904	01/10/2023	040-1721	1721	rp7842	VERNON AND CHARLETTE SOUZA		\$9.69	\$9.69
Permit (Land)	4410020200000	k4000012	5(b)	T	FY23	904	01/12/2023	040-1721	1721	rp7842	VERNON AND CHARLETTE SOUZA		\$9.69	\$9.69
Permit (Land)	427004011.012	k2000114	5(b)	T	FY23	904	01/03/2023	040-1721	1721	rp7845	WILLIAM D. MEDEIROS		\$9.41	\$9.41
Permit (Land)	427004011.012	k2000114	5(b)	T	FY23	904	01/02/2023	040-1721	1721	rp7845	WILLIAM D. MEDEIROS		\$9.41	\$9.41
Permit (Land)	427004011.012	k2000114	5(b)	T	FY23	904	01/07/2023	040-1721	1721	rp7845	WILLIAM D. MEDEIROS		\$9.69	\$9.69
Permit (Land)	427004011.012	k2000114	5(b)	T	FY23	904	01/01/2023	040-1721	1721	rp7845	WILLIAM D. MEDEIROS		\$9.41	\$9.41

DLNR-DOFAW-LD-SP

Permit (Land)	427004011.012	k2000114	5(b)	T	FY23	904	01/05/2023	040-1721	1721	rp7845	WILLIAM D. MEDEIROS		\$9.41	\$9.41
Permit (Land)	427004011.012	k2000114	5(b)	T	FY23	904	01/04/2023	040-1721	1721	rp7845	WILLIAM D. MEDEIROS		\$9.41	\$9.41
Permit (Land)	427004011.012	k2000114	5(b)	T	FY23	904	01/12/2023	040-1721	1721	rp7845	WILLIAM D. MEDEIROS		\$9.69	\$9.69
Permit (Land)	427004011.012	k2000114	5(b)	T	FY23	904	01/08/2023	040-1721	1721	rp7845	WILLIAM D. MEDEIROS		\$9.69	\$9.69
Permit (Land)	427004011.012	k2000114	5(b)	T	FY23	904	01/10/2023	040-1721	1721	rp7845	WILLIAM D. MEDEIROS		\$9.69	\$9.69
Permit (Land)	427004011.012	k2000114	5(b)	T	FY23	904	01/06/2023	040-1721	1721	rp7845	WILLIAM D. MEDEIROS		\$9.69	\$9.69
Permit (Land)	427004011.012	k2000114	5(b)	T	FY23	904	01/09/2023	040-1721	1721	rp7845	WILLIAM D. MEDEIROS		\$9.69	\$9.69
Permit (Land)	427004011.012	k2000114	5(b)	T	FY23	904	01/11/2023	040-1721	1721	rp7845	WILLIAM D. MEDEIROS		\$9.69	\$9.69
Permit (Land)	4190050070000	k1000480	5(b)	T	FY23	904	01/03/2023	040-1721	1721	rp7848	G & K KALAHEO SHELL REPAIR SHOP, LLC.		\$249.21	\$249.21
Permit (Land)	4190050070000	k1000480	5(b)	T	FY23	904	01/02/2023	040-1721	1721	rp7848	G & K KALAHEO SHELL REPAIR SHOP, LLC.		\$249.21	\$249.21
Permit (Land)	4190050070000	k1000480	5(b)	T	FY23	904	01/01/2023	040-1721	1721	rp7848	G & K KALAHEO SHELL REPAIR SHOP, LLC.		\$249.21	\$249.21
Permit (Land)	4190050070000	k1000480	5(b)	T	FY23	904	01/04/2023	040-1721	1721	rp7848	G & K KALAHEO SHELL REPAIR SHOP, LLC.		\$249.21	\$249.21
Permit (Land)	4190050070000	k1000480	5(b)	T	FY23	904	01/05/2023	040-1721	1721	rp7848	G & K KALAHEO SHELL REPAIR SHOP, LLC.		\$249.21	\$249.21
Permit (Land)	4190050070000	k1000480	5(b)	T	FY23	904	01/06/2023	040-1721	1721	rp7848	G & K KALAHEO SHELL REPAIR SHOP, LLC.		\$256.69	\$256.69
Permit (Land)	4190050070000	k1000480	5(b)	T	FY23	904	01/08/2023	040-1721	1721	rp7848	G & K KALAHEO SHELL REPAIR SHOP, LLC.		\$513.38	\$513.38
Permit (Land)	4190050070000	k1000480	5(b)	T	FY23	904	01/09/2023	040-1721	1721	rp7848	G & K KALAHEO SHELL REPAIR SHOP, LLC.		\$256.69	\$256.69
Permit (Land)	4190050070000	k1000480	5(b)	T	FY23	904	01/10/2023	040-1721	1721	rp7848	G & K KALAHEO SHELL REPAIR SHOP, LLC.		\$256.69	\$256.69
Permit (Land)	4190050070000	k1000480	5(b)	T	FY23	904	01/11/2023	040-1721	1721	rp7848	G & K KALAHEO SHELL REPAIR SHOP, LLC.		\$256.69	\$256.69
Permit (Land)	4190050070000	k1000480	5(b)	T	FY23	904	01/12/2023	040-1721	1721	rp7848	G & K KALAHEO SHELL REPAIR SHOP, LLC.		\$256.69	\$256.69
Permit (Land)	4120060180000	k1000046	5(b)	T	FY23	904	01/02/2023	040-1721	1721	rp7872	KEITH A. SILVA		\$60.00	\$60.00
Permit (Land)	4120060180000	k1000046	5(b)	T	FY23	904	01/03/2023	040-1721	1721	rp7872	KEITH A. SILVA		\$75.42	\$75.42
Permit (Land)	4120060180000	k1000046	5(b)	T	FY23	904	01/04/2023	040-1721	1721	rp7872	KEITH A. SILVA		\$151.95	\$151.95
Permit (Land)	4120060180000	k1000046	5(b)	T	FY23	904	01/08/2023	040-1721	1721	rp7872	KEITH A. SILVA		\$61.60	\$61.60
Permit (Land)	4120060180000	k1000046	5(b)	T	FY23	904	01/06/2023	040-1721	1721	rp7872	KEITH A. SILVA		\$16.55	\$16.55
Permit (Land)	4120060180000	k1000046	5(b)	T	FY23	904	01/05/2023	040-1721	1721	rp7872	KEITH A. SILVA		\$52.00	\$52.00
Permit (Land)	4120060180000	k1000046	5(b)	T	FY23	904	01/11/2023	040-1721	1721	rp7872	KEITH A. SILVA		\$59.27	\$59.27



DLNR-DOFAW-LD-SP

Permit (Land)	4540020330000	k5000030	5(b)	T	FY23	904	01/12/2023	040-1721	1721	rp7920	LANCE LANEY		\$67.38	\$67.38
Permit (Land)	446009028.044.045	k4000490	5(b)	T	FY23	904	01/03/2023	040-1721	1721	rp7921	HAWAII LAND & LIVESTOCK, LLC		\$70.66	\$70.66
Permit (Land)	446009028.044.045	k4000490	5(b)	T	FY23	904	01/02/2023	040-1721	1721	rp7921	HAWAII LAND & LIVESTOCK, LLC		\$141.32	\$141.32
Permit (Land)	446009028.044.045	k4000490	5(b)	T	FY23	904	01/05/2023	040-1721	1721	rp7921	HAWAII LAND & LIVESTOCK, LLC		\$70.66	\$70.66
Permit (Land)	446009028.044.045	k4000490	5(b)	T	FY23	904	01/08/2023	040-1721	1721	rp7921	HAWAII LAND & LIVESTOCK, LLC		\$72.78	\$72.78
Permit (Land)	446009028.044.045	k4000490	5(b)	T	FY23	904	01/07/2023	040-1721	1721	rp7921	HAWAII LAND & LIVESTOCK, LLC		\$72.78	\$72.78
Permit (Land)	446009028.044.045	k4000490	5(b)	T	FY23	904	01/04/2023	040-1721	1721	rp7921	HAWAII LAND & LIVESTOCK, LLC		\$70.66	\$70.66
Permit (Land)	446009028.044.045	k4000490	5(b)	T	FY23	904	01/06/2023	040-1721	1721	rp7921	HAWAII LAND & LIVESTOCK, LLC		\$72.78	\$72.78
Permit (Land)	446009028.044.045	k4000490	5(b)	T	FY23	904	01/09/2023	040-1721	1721	rp7921	HAWAII LAND & LIVESTOCK, LLC		\$72.78	\$72.78
Permit (Land)	446009028.044.045	k4000490	5(b)	T	FY23	904	01/11/2023	040-1721	1721	rp7921	HAWAII LAND & LIVESTOCK, LLC		\$218.34	\$218.34
Permit (Land)	4460090460000	k4000303	5(b)	T	FY23	904	01/03/2023	040-1721	1721	rp7922	HAWAII LAND & LIVESTOCK, LLC		\$8.24	\$8.24
Permit (Land)	4460090460000	k4000303	5(b)	T	FY23	904	01/02/2023	040-1721	1721	rp7922	HAWAII LAND & LIVESTOCK, LLC		\$16.48	\$16.48
Permit (Land)	4460090460000	k4000303	5(b)	T	FY23	904	01/05/2023	040-1721	1721	rp7922	HAWAII LAND & LIVESTOCK, LLC		\$8.24	\$8.24
Permit (Land)	4460090460000	k4000303	5(b)	T	FY23	904	01/04/2023	040-1721	1721	rp7922	HAWAII LAND & LIVESTOCK, LLC		\$8.24	\$8.24
Permit (Land)	4460090460000	k4000303	5(b)	T	FY23	904	01/07/2023	040-1721	1721	rp7922	HAWAII LAND & LIVESTOCK, LLC		\$8.49	\$8.49
Permit (Land)	4460090460000	k4000303	5(b)	T	FY23	904	01/06/2023	040-1721	1721	rp7922	HAWAII LAND & LIVESTOCK, LLC		\$8.49	\$8.49
Permit (Land)	4460090460000	k4000303	5(b)	T	FY23	904	01/12/2023	040-1721	1721	rp7922	HAWAII LAND & LIVESTOCK, LLC		\$8.49	\$8.49
Permit (Land)	4460090460000	k4000303	5(b)	T	FY23	904	01/09/2023	040-1721	1721	rp7922	HAWAII LAND & LIVESTOCK, LLC		\$25.47	\$25.47
Permit (Land)	4460090460000	k4000303	5(b)	T	FY23	904	01/11/2023	040-1721	1721	rp7922	HAWAII LAND & LIVESTOCK, LLC		\$8.49	\$8.49
Permit (Land)	446003022.023.035	k4000482	5(b)	T	FY23	904	01/08/2023	040-1721	1721	rp7923	JEANNETT V. MARTINS		\$424.93	\$424.93
Permit (Land)	4190100420000	k1000537	5(b)	T	FY23	904	01/04/2023	040-1721	1721	rp7924	JACKSON WONG INC. DBA WONG'S CHINESE RESTAURANT		\$34.42	\$34.42

DLNR-DOFAW-LD-SP

Permit (Land)	4190100420000	k1000537	5(b)	T	FY23	904	01/03/2023	040-1721	1721	rp7924	JACKSON WONG INC. DBA WONG'S CHINESE RESTAURANT			\$34.42	\$34.42
Permit (Land)	4190100420000	k1000537	5(b)	T	FY23	904	01/02/2023	040-1721	1721	rp7924	JACKSON WONG INC. DBA WONG'S CHINESE RESTAURANT			\$34.42	\$34.42
Permit (Land)	4190100420000	k1000537	5(b)	T	FY23	904	01/01/2023	040-1721	1721	rp7924	JACKSON WONG INC. DBA WONG'S CHINESE RESTAURANT			\$34.42	\$34.42
Permit (Land)	4190100420000	k1000537	5(b)	T	FY23	904	01/06/2023	040-1721	1721	rp7924	JACKSON WONG INC. DBA WONG'S CHINESE RESTAURANT			\$35.45	\$35.45
Permit (Land)	4190100420000	k1000537	5(b)	T	FY23	904	01/05/2023	040-1721	1721	rp7924	JACKSON WONG INC. DBA WONG'S CHINESE RESTAURANT			\$34.42	\$34.42
Permit (Land)	4190100420000	k1000537	5(b)	T	FY23	904	01/11/2023	040-1721	1721	rp7924	JACKSON WONG INC. DBA WONG'S CHINESE RESTAURANT			\$35.45	\$35.45
Permit (Land)	4190100420000	k1000537	5(b)	T	FY23	904	01/08/2023	040-1721	1721	rp7924	JACKSON WONG INC. DBA WONG'S CHINESE RESTAURANT			\$35.45	\$35.45
Permit (Land)	4190100420000	k1000537	5(b)	T	FY23	904	01/07/2023	040-1721	1721	rp7924	JACKSON WONG INC. DBA WONG'S CHINESE RESTAURANT			\$35.45	\$35.45
Permit (Land)	4190100420000	k1000537	5(b)	T	FY23	904	01/10/2023	040-1721	1721	rp7924	JACKSON WONG INC. DBA WONG'S CHINESE RESTAURANT			\$70.90	\$70.90
Permit (Land)	4190100420000	k1000537	5(b)	T	FY23	904	01/12/2023	040-1721	1721	rp7924	JACKSON WONG INC. DBA WONG'S CHINESE RESTAURANT			\$35.45	\$35.45
Permit (Land)	4130020300000	k1000081	5(b)	T	FY23	904	01/02/2023	040-1721	1721	rp7926	PEDRYN BANIAGA			\$18.02	\$18.02
Permit (Land)	4130020300000	k1000081	5(b)	T	FY23	904	01/07/2023	040-1721	1721	rp7926	PEDRYN BANIAGA			\$18.56	\$18.56
Permit (Land)	4130020300000	k1000081	5(b)	T	FY23	904	01/04/2023	040-1721	1721	rp7926	PEDRYN BANIAGA			\$18.02	\$18.02
Permit (Land)	4130020300000	k1000081	5(b)	T	FY23	904	01/06/2023	040-1721	1721	rp7926	PEDRYN BANIAGA			\$9.28	\$9.28
Permit (Land)	4130020300000	k1000081	5(b)	T	FY23	904	01/09/2023	040-1721	1721	rp7926	PEDRYN BANIAGA			\$18.56	\$18.56
Permit (Land)	4130020300000	k1000081	5(b)	T	FY23	904	01/11/2023	040-1721	1721	rp7926	PEDRYN BANIAGA			\$18.56	\$18.56

DLNR-DOFAW-LD-SP

Permit (Land)	443009041A	k4000591	5(b)	T	FY23	904	01/06/2023	043-1721	1721	rp7937	ASSOCIATION OF UNIT OWNERS OF KAUAI KAILANI		\$63.60	\$63.60
Permit (Land)	443009041A	k4000591	5(b)	T	FY23	904	01/05/2023	043-1721	1721	rp7937	ASSOCIATION OF UNIT OWNERS OF KAUAI KAILANI		\$127.20	\$127.20
Permit (Land)	4190070460000	k1000437	5(b)	T	FY23	904	01/04/2023	040-1721	1721	rp7940	FRANK AND ABIGAIL SANTOS		\$13.52	\$13.52
Permit (Land)	4190070460000	k1000437	5(b)	T	FY23	904	01/02/2023	040-1721	1721	rp7940	FRANK AND ABIGAIL SANTOS		\$13.52	\$13.52
Permit (Land)	4190070460000	k1000437	5(b)	T	FY23	904	01/03/2023	040-1721	1721	rp7940	FRANK AND ABIGAIL SANTOS		\$13.52	\$13.52
Permit (Land)	4190070460000	k1000437	5(b)	T	FY23	904	01/01/2023	040-1721	1721	rp7940	FRANK AND ABIGAIL SANTOS		\$13.52	\$13.52
Permit (Land)	4190070460000	k1000437	5(b)	T	FY23	904	01/09/2023	040-1721	1721	rp7940	FRANK AND ABIGAIL SANTOS		\$14.73	\$14.73
Permit (Land)	4190070460000	k1000437	5(b)	T	FY23	904	01/08/2023	040-1721	1721	rp7940	FRANK AND ABIGAIL SANTOS		\$43.39	\$43.39
Permit (Land)	4190070460000	k1000437	5(b)	T	FY23	904	01/05/2023	040-1721	1721	rp7940	FRANK AND ABIGAIL SANTOS		\$13.52	\$13.52
Permit (Land)	4190070460000	k1000437	5(b)	T	FY23	904	01/11/2023	040-1721	1721	rp7940	FRANK AND ABIGAIL SANTOS		\$14.73	\$14.73
Permit (Land)	4190070460000	k1000437	5(b)	T	FY23	904	01/07/2023	040-1721	1721	rp7940	FRANK AND ABIGAIL SANTOS		\$28.65	\$28.65
Permit (Land)	4190070460000	k1000437	5(b)	T	FY23	904	01/10/2023	040-1721	1721	rp7940	FRANK AND ABIGAIL SANTOS		\$14.73	\$14.73
Permit (Land)	4190070460000	k1000437	5(b)	T	FY23	904	01/12/2023	040-1721	1721	rp7940	FRANK AND ABIGAIL SANTOS		\$14.73	\$14.73
Permit (Land)	446005007.008	k4000483		T	FY23	904	01/08/2023	040-1721	1721	rp7941	KAPAHI STRAIN KALO CO, LLC		\$108.64	\$108.64
Permit (Land)	446005007.008	k4000483		T	FY23	904	01/03/2023	040-1721	1721	rp7941	KAPAHI STRAIN KALO CO, LLC		\$105.47	\$105.47
Permit (Land)	446005007.008	k4000483		T	FY23	904	01/02/2023	040-1721	1721	rp7941	KAPAHI STRAIN KALO CO, LLC		\$210.94	\$210.94
Permit (Land)	446005007.008	k4000483		T	FY23	904	01/05/2023	040-1721	1721	rp7941	KAPAHI STRAIN KALO CO, LLC		\$105.47	\$105.47
Permit (Land)	446005007.008	k4000483		T	FY23	904	01/04/2023	040-1721	1721	rp7941	KAPAHI STRAIN KALO CO, LLC		\$105.47	\$105.47
Permit (Land)	446005007.008	k4000483		T	FY23	904	01/07/2023	040-1721	1721	rp7941	KAPAHI STRAIN KALO CO, LLC		\$108.64	\$108.64
Permit (Land)	446005007.008	k4000483		T	FY23	904	01/06/2023	040-1721	1721	rp7941	KAPAHI STRAIN KALO CO, LLC		\$108.64	\$108.64
Permit (Land)	446005007.008	k4000483		T	FY23	904	01/12/2023	040-1721	1721	rp7941	KAPAHI STRAIN KALO CO, LLC		\$108.27	\$108.27
Permit (Land)	446005007.008	k4000483		T	FY23	904	01/09/2023	040-1721	1721	rp7941	KAPAHI STRAIN KALO CO, LLC		\$108.64	\$108.64
Permit (Land)	446005007.008	k4000483		T	FY23	904	01/11/2023	040-1721	1721	rp7941	KAPAHI STRAIN KALO CO, LLC		\$217.64	\$217.64
Permit (Land)	4120020410000	k1000041	5(b)	T	FY23	904	01/07/2023	040-1721	1721	rp7947	JOHN MATTOS		\$106.72	\$106.72



DLNR-DOFAW-LD-SP

Permit (Land)	4180080620000	k1000398	5(b)	T	FY23	904	01/12/2023	040-1721	1721	rp7958	LAPPERT'S, INC.		\$3,690.00	\$3,690.00
State Parks	NonLandBillable	z01		T	FY23	904	01/08/2023	041-1727	1727	sbk5194	SMITH'S MOTOR BOAT SERVICE		\$1,000.00	\$1,000.00
State Parks	NonLandBillable	z01		T	FY23	904	01/03/2023	041-1727	1727	sbk5194	SMITH'S MOTOR BOAT SERVICE		\$1,000.00	\$1,000.00
State Parks	NonLandBillable	z01		T	FY23	904	01/01/2023	041-1727	1727	sbk5194	SMITH'S MOTOR BOAT SERVICE		\$1,000.00	\$1,000.00
State Parks	NonLandBillable	z01		T	FY23	904	01/02/2023	041-1727	1727	sbk5194	SMITH'S MOTOR BOAT SERVICE		\$1,000.00	\$1,000.00
State Parks	NonLandBillable	z01		T	FY23	904	01/07/2023	041-1727	1727	sbk5194	SMITH'S MOTOR BOAT SERVICE		\$1,000.00	\$1,000.00
State Parks	NonLandBillable	z01		T	FY23	904	01/04/2023	041-1727	1727	sbk5194	SMITH'S MOTOR BOAT SERVICE		\$1,000.00	\$1,000.00
State Parks	NonLandBillable	z01		T	FY23	904	01/12/2023	041-1727	1727	sbk5194	SMITH'S MOTOR BOAT SERVICE		\$0.00	\$0.00
State Parks	NonLandBillable	z01		T	FY23	904	01/06/2023	041-1727	1727	sbk5194	SMITH'S MOTOR BOAT SERVICE		\$2,000.00	\$2,000.00
State Parks	NonLandBillable	z01		T	FY23	904	01/09/2023	041-1727	1727	sbk5194	SMITH'S MOTOR BOAT SERVICE		\$1,000.00	\$1,000.00
State Parks	NonLandBillable	z01		T	FY23	904	01/11/2023	041-1727	1727	sbk5194	SMITH'S MOTOR BOAT SERVICE		\$2,000.00	\$2,000.00
Lease (Land)	4140040330000	k1000219	5(b)	T	FY23	904	01/05/2023	041-1725	1725	sql3863	KAUAI COUNTY YWCA		\$759.19	\$759.19
Lease (Land)	4140040330000	k1000219	5(b)	T	FY23	904	01/04/2023	041-1725	1725	sql3863	KAUAI COUNTY YWCA		\$351.44	\$351.44
Lease (Land)	4140040330000	k1000219	5(b)	T	FY23	904	01/09/2023	041-1725	1725	sql3863	KAUAI COUNTY YWCA		\$1,361.35	\$1,361.35
Lease (Land)	4140020780000	k1000170	5(b)	T	FY23	904	01/12/2023	041-1725	1725	sql4564	HONPA HONGWANJI MISSION OF HI		\$0.20	\$0.20
Lease (Land)	4390040020000	k3000253	5(b)	T	FY23	904	01/07/2023	041-1727	1727	sql4968	SMITH'S MOTOR BOAT SERVICE		\$42,748.84	\$42,748.84
Lease (Land)	4390040020000	k3000253	5(b)	T	FY23	904	01/03/2023	041-1727	1727	sql4968	SMITH'S MOTOR BOAT SERVICE		\$74,689.54	\$74,689.54
Lease (Land)	4390040020000	k3000253	5(b)	T	FY23	904	01/06/2023	041-1727	1727	sql4968	SMITH'S MOTOR BOAT SERVICE		\$4,920.00	\$4,920.00
State Parks	NonLandBillable	z01		T	FY23	904	01/03/2023	041-1726	1726	sp0004	NA PALI ZODIAC PRODUCTIONS		\$5,503.29	\$5,503.29
State Parks	NonLandBillable	z01		T	FY23	904	01/04/2023	041-1726	1726	sp0004	NA PALI ZODIAC PRODUCTIONS		\$3,201.33	\$3,201.33
State Parks	NonLandBillable	z01		T	FY23	904	01/05/2023	041-1726	1726	sp0004	NA PALI ZODIAC PRODUCTIONS		\$1,888.84	\$1,888.84
State Parks	NonLandBillable	z01		T	FY23	904	01/08/2023	041-1726	1726	sp0004	NA PALI ZODIAC PRODUCTIONS		\$926.07	\$926.07

DLNR-DOFAW-LD-SP

State Parks	NonLandBillable	z01	T	FY23	904	01/07/2023	041-1726	1726	sp0004	NA PALI ZODIAC PRODUCTIONS		\$1,933.41	\$1,933.41
State Parks	NonLandBillable	z01	T	FY23	904	01/11/2023	041-1726	1726	sp0004	NA PALI ZODIAC PRODUCTIONS		\$1,439.40	\$1,439.40
State Parks	NonLandBillable	z01	T	FY23	904	01/10/2023	041-1726	1726	sp0004	NA PALI ZODIAC PRODUCTIONS		\$953.57	\$953.57
State Parks	NonLandBillable	z01	T	FY23	904	01/12/2023	041-1726	1726	sp0004	NA PALI ZODIAC PRODUCTIONS		\$1,540.86	\$1,540.86
State Parks	NonLandBillable	z01	T	FY23	904	01/04/2023	041-1726	1726	sp0005	NA PALI COAST BOAT CHARTERS HEGARTY, TOM		\$513.20	\$513.20
State Parks	NonLandBillable	z01	T	FY23	904	01/01/2023	041-1726	1726	sp0005	NA PALI COAST BOAT CHARTERS HEGARTY, TOM		\$788.92	\$788.92
State Parks	NonLandBillable	z01	T	FY23	904	01/03/2023	041-1726	1726	sp0005	NA PALI COAST BOAT CHARTERS HEGARTY, TOM		\$643.18	\$643.18
State Parks	NonLandBillable	z01	T	FY23	904	01/10/2023	041-1726	1726	sp0005	NA PALI COAST BOAT CHARTERS HEGARTY, TOM		\$191.90	\$191.90
State Parks	NonLandNonBillable	z02	T	FY23	904	01/08/2023	041-1726	1726	sp0024	WAILUA KAYAK & CANOE, INC.		\$349.21	\$349.21
State Parks	NonLandNonBillable	z02	T	FY23	904	01/03/2023	041-1726	1726	sp0024	WAILUA KAYAK & CANOE, INC.		\$628.12	\$628.12
State Parks	NonLandNonBillable	z02	T	FY23	904	01/11/2023	041-1726	1726	sp0024	WAILUA KAYAK & CANOE, INC.		\$650.87	\$650.87
State Parks	NonLandNonBillable	z02	T	FY23	904	01/05/2023	041-1726	1726	sp0024	WAILUA KAYAK & CANOE, INC.		\$240.54	\$240.54
State Parks	NonLandNonBillable	z02	T	FY23	904	01/07/2023	041-1726	1726	sp0024	WAILUA KAYAK & CANOE, INC.		\$1,923.28	\$1,923.28
State Parks	NonLandNonBillable	z02	T	FY23	904	01/10/2023	041-1726	1726	sp0024	WAILUA KAYAK & CANOE, INC.		\$40.00	\$40.00
State Parks	NonLandNonBillable	z02	T	FY23	904	01/12/2023	041-1726	1726	sp0024	WAILUA KAYAK & CANOE, INC.		\$290.42	\$290.42
State Parks	NonLandNonBillable	z02	T	FY23	904	01/01/2023	041-1726	1726	sp0025	OUTFITTERS KAUAI		\$155.03	\$155.03
State Parks	NonLandNonBillable	z02	T	FY23	904	01/04/2023	041-1726	1726	sp0025	OUTFITTERS KAUAI		\$403.52	\$403.52
State Parks	NonLandNonBillable	z02	T	FY23	904	01/03/2023	041-1726	1726	sp0025	OUTFITTERS KAUAI		\$255.19	\$255.19
State Parks	NonLandNonBillable	z02	T	FY23	904	01/11/2023	041-1726	1726	sp0025	OUTFITTERS KAUAI		\$221.83	\$221.83
State Parks	NonLandNonBillable	z02	T	FY23	904	01/08/2023	041-1726	1726	sp0025	OUTFITTERS KAUAI		\$78.08	\$78.08
State Parks	NonLandNonBillable	z02	T	FY23	904	01/07/2023	041-1726	1726	sp0025	OUTFITTERS KAUAI		\$249.26	\$249.26
State Parks	NonLandNonBillable	z02	T	FY23	904	01/10/2023	041-1726	1726	sp0025	OUTFITTERS KAUAI		\$141.36	\$141.36
State Parks	NonLandNonBillable	z02	T	FY23	904	01/12/2023	041-1726	1726	sp0025	OUTFITTERS KAUAI		\$125.23	\$125.23
State Parks	NonLandNonBillable	z02	T	FY23	904	01/07/2023	041-1726	1726	sp0026	KAYAK WAILUA, LLC		\$431.78	\$431.78
State Parks	NonLandNonBillable	z02	T	FY23	904	01/04/2023	041-1726	1726	sp0026	KAYAK WAILUA, LLC		\$1,379.02	\$1,379.02
State Parks	NonLandNonBillable	z02	T	FY23	904	01/03/2023	041-1726	1726	sp0026	KAYAK WAILUA, LLC		\$1,589.25	\$1,589.25
State Parks	NonLandNonBillable	z02	T	FY23	904	01/08/2023	041-1726	1726	sp0026	KAYAK WAILUA, LLC		\$517.35	\$517.35

DLNR-DOFAW-LD-SP

State Parks	NonLandNonBillable	z02		T	FY23	904	01/10/2023	041-1726	1726	sp0026	KAYAK WAILUA, LLC		\$669.86	\$669.86
State Parks	NonLandNonBillable	z02		T	FY23	904	01/11/2023	041-1726	1726	sp0026	KAYAK WAILUA, LLC		\$1,077.87	\$1,077.87
State Parks	NonLandNonBillable	z02		T	FY23	904	01/05/2023	041-1726	1726	sp0026	KAYAK WAILUA, LLC		\$526.62	\$526.62
State Parks	NonLandNonBillable	z02		T	FY23	904	01/04/2023	041-1726	1726	sp0027	WAILUA KAYAK ADVENTURE S, LLC		\$384.00	\$384.00
State Parks	NonLandNonBillable	z02		T	FY23	904	01/08/2023	041-1726	1726	sp0027	WAILUA KAYAK ADVENTURE S, LLC		\$111.36	\$111.36
State Parks	NonLandNonBillable	z02		T	FY23	904	01/03/2023	041-1726	1726	sp0027	WAILUA KAYAK ADVENTURE S, LLC		\$456.00	\$456.00
State Parks	NonLandNonBillable	z02		T	FY23	904	01/01/2023	041-1726	1726	sp0027	WAILUA KAYAK ADVENTURE S, LLC		\$123.20	\$123.20
State Parks	NonLandNonBillable	z02		T	FY23	904	01/11/2023	041-1726	1726	sp0027	WAILUA KAYAK ADVENTURE S, LLC		\$216.12	\$216.12
State Parks	NonLandNonBillable	z02		T	FY23	904	01/07/2023	041-1726	1726	sp0027	WAILUA KAYAK ADVENTURE S, LLC		\$360.00	\$360.00
State Parks	NonLandNonBillable	z02		T	FY23	904	01/10/2023	041-1726	1726	sp0027	WAILUA KAYAK ADVENTURE S, LLC		\$232.80	\$232.80
State Parks	NonLandNonBillable	z02		T	FY23	904	01/12/2023	041-1726	1726	sp0027	WAILUA KAYAK ADVENTURE S, LLC		\$170.40	\$170.40
State Parks	NonLandNonBillable	z02		T	FY23	904	01/04/2023	041-1726	1726	sp0028	NAPALI OUTFITTERS, INC		\$986.41	\$986.41
State Parks	NonLandNonBillable	z02		T	FY23	904	01/03/2023	041-1726	1726	sp0028	NAPALI OUTFITTERS, INC		\$1,091.12	\$1,091.12
State Parks	NonLandNonBillable	z02		T	FY23	904	01/11/2023	041-1726	1726	sp0028	NAPALI OUTFITTERS, INC		\$250.50	\$250.50
State Parks	NonLandNonBillable	z02		T	FY23	904	01/08/2023	041-1726	1726	sp0028	NAPALI OUTFITTERS, INC		\$320.66	\$320.66
State Parks	NonLandNonBillable	z02		T	FY23	904	01/05/2023	041-1726	1726	sp0028	NAPALI OUTFITTERS, INC		\$1,516.40	\$1,516.40
State Parks	NonLandNonBillable	z02		T	FY23	904	01/07/2023	041-1726	1726	sp0028	NAPALI OUTFITTERS, INC		\$979.52	\$979.52
State Parks	NonLandNonBillable	z02		T	FY23	904	01/10/2023	041-1726	1726	sp0028	NAPALI OUTFITTERS, INC		\$414.79	\$414.79
State Parks	NonLandNonBillable	z02		T	FY23	904	01/12/2023	041-1726	1726	sp0028	NAPALI OUTFITTERS, INC		\$372.71	\$372.71
State Parks	NonLandNonBillable	z02		T	FY23	904	01/08/2023	041-1726	1726	sp0029	POLYNESIAN KAYAK ADVENTURE S, LLC		\$517.35	\$517.35
State Parks	NonLandNonBillable	z02		T	FY23	904	01/03/2023	041-1726	1726	sp0029	POLYNESIAN KAYAK ADVENTURE S, LLC		\$1,589.25	\$1,589.25
State Parks	NonLandNonBillable	z02		T	FY23	904	01/04/2023	041-1726	1726	sp0029	POLYNESIAN KAYAK ADVENTURE S, LLC		\$1,379.02	\$1,379.02
State Parks	NonLandNonBillable	z02		T	FY23	904	01/05/2023	041-1726	1726	sp0029	POLYNESIAN KAYAK ADVENTURE S, LLC		\$526.62	\$526.62
State Parks	NonLandNonBillable	z02		T	FY23	904	01/11/2023	041-1726	1726	sp0029	POLYNESIAN KAYAK ADVENTURE S, LLC		\$1,110.83	\$1,110.83
State Parks	NonLandNonBillable	z02		T	FY23	904	01/07/2023	041-1726	1726	sp0029	POLYNESIAN KAYAK ADVENTURE S, LLC		\$431.78	\$431.78

DLNR-DOFAW-LD-SP

State Parks	NonLandNonBillable	z02	T	FY23	904	01/10/2023	041-1726	1726	sp0029	POLYNESIAN KAYAK ADVENTURE S. LLC		\$744.10	\$744.10
State Parks	NonLandNonBillable	z02	T	FY23	904	01/01/2023	041-1726	1726	sp0030	KAYAK ADVENTURE S. INC.		\$475.90	\$475.90
State Parks	NonLandNonBillable	z02	T	FY23	904	01/03/2023	041-1726	1726	sp0030	KAYAK ADVENTURE S. INC.		\$627.95	\$627.95
State Parks	NonLandNonBillable	z02	T	FY23	904	01/04/2023	041-1726	1726	sp0030	KAYAK ADVENTURE S. INC.		\$1,157.57	\$1,157.57
State Parks	NonLandNonBillable	z02	T	FY23	904	01/07/2023	041-1726	1726	sp0030	KAYAK ADVENTURE S. INC.		\$554.74	\$554.74
State Parks	NonLandNonBillable	z02	T	FY23	904	01/08/2023	041-1726	1726	sp0030	KAYAK ADVENTURE S. INC.		\$478.74	\$478.74
State Parks	NonLandNonBillable	z02	T	FY23	904	01/05/2023	041-1726	1726	sp0030	KAYAK ADVENTURE S. INC.		\$482.61	\$482.61
State Parks	NonLandNonBillable	z02	T	FY23	904	01/11/2023	041-1726	1726	sp0030	KAYAK ADVENTURE S. INC.		\$925.81	\$925.81
State Parks	NonLandNonBillable	z02	T	FY23	904	01/10/2023	041-1726	1726	sp0030	KAYAK ADVENTURE S. INC.		\$965.62	\$965.62
State Parks	NonLandNonBillable	z02	T	FY23	904	01/11/2023	041-1726	1726	sp0031	DUKE'S KAYAK ADVENTURE S		\$953.12	\$953.12
State Parks	NonLandNonBillable	z02	T	FY23	904	01/04/2023	041-1726	1726	sp0031	DUKE'S KAYAK ADVENTURE S		\$1,195.42	\$1,195.42
State Parks	NonLandNonBillable	z02	T	FY23	904	01/03/2023	041-1726	1726	sp0031	DUKE'S KAYAK ADVENTURE S		\$1,167.26	\$1,167.26
State Parks	NonLandNonBillable	z02	T	FY23	904	01/08/2023	041-1726	1726	sp0031	DUKE'S KAYAK ADVENTURE S		\$1,037.60	\$1,037.60
State Parks	NonLandNonBillable	z02	T	FY23	904	01/05/2023	041-1726	1726	sp0031	DUKE'S KAYAK ADVENTURE S		\$471.00	\$471.00
State Parks	NonLandNonBillable	z02	T	FY23	904	01/07/2023	041-1726	1726	sp0031	DUKE'S KAYAK ADVENTURE S		\$559.20	\$559.20
State Parks	NonLandNonBillable	z02	T	FY23	904	01/10/2023	041-1726	1726	sp0031	DUKE'S KAYAK ADVENTURE S		\$341.53	\$341.53
State Parks	NonLandNonBillable	z02	T	FY23	904	01/03/2023	041-1726	1726	sp0036	PROMOTIONAL CONCEPTS HAWAII, INC.		\$1,012.25	\$1,012.25
State Parks	NonLandNonBillable	z02	T	FY23	904	01/01/2023	041-1726	1726	sp0036	PROMOTIONAL CONCEPTS HAWAII, INC.		\$466.05	\$466.05
State Parks	NonLandNonBillable	z02	T	FY23	904	01/04/2023	041-1726	1726	sp0036	PROMOTIONAL CONCEPTS HAWAII, INC.		\$1,104.17	\$1,104.17
State Parks	NonLandNonBillable	z02	T	FY23	904	01/08/2023	041-1726	1726	sp0036	PROMOTIONAL CONCEPTS HAWAII, INC.		\$543.17	\$543.17
State Parks	NonLandNonBillable	z02	T	FY23	904	01/07/2023	041-1726	1726	sp0036	PROMOTIONAL CONCEPTS HAWAII, INC.		\$1,048.26	\$1,048.26
State Parks	NonLandNonBillable	z02	T	FY23	904	01/11/2023	041-1726	1726	sp0036	PROMOTIONAL CONCEPTS HAWAII, INC.		\$797.77	\$797.77
State Parks	NonLandNonBillable	z02	T	FY23	904	01/10/2023	041-1726	1726	sp0036	PROMOTIONAL CONCEPTS HAWAII, INC.		\$831.87	\$831.87

DLNR-DOFAW-LD-SP

State Parks	NonLandNonBillable	z02		T	FY23	904	01/08/2023	041-1726	1726	sp0037	ALII KAYAKS, LLC		\$1,942.51	\$1,942.51
State Parks	NonLandNonBillable	z02		T	FY23	904	01/03/2023	041-1726	1726	sp0037	ALII KAYAKS, LLC		\$4,511.38	\$4,511.38
State Parks	NonLandNonBillable	z02		T	FY23	904	01/07/2023	041-1726	1726	sp0037	ALII KAYAKS, LLC		\$673.02	\$673.02
State Parks	NonLandNonBillable	z02		T	FY23	904	01/03/2023	041-1726	1726	sp0038	ALII KAYAKS, II		\$4,503.68	\$4,503.68
State Parks	NonLandNonBillable	z02		T	FY23	904	01/08/2023	041-1726	1726	sp0038	ALII KAYAKS, II		\$1,378.52	\$1,378.52
State Parks	NonLandNonBillable	z02		T	FY23	904	01/07/2023	041-1726	1726	sp0038	ALII KAYAKS, II		\$470.81	\$470.81
	NonLandBillable	z01		T	FY23	904	01/01/2023	041-1727	1727	sp0039	THE LODGE AT KOKEE, LLC		\$1,502.65	\$1,502.65
	NonLandBillable	z01		T	FY23	904	01/04/2023	041-1727	1727	sp0039	THE LODGE AT KOKEE, LLC		\$2,969.58	\$2,969.58
	NonLandBillable	z01		T	FY23	904	01/05/2023	041-1727	1727	sp0039	THE LODGE AT KOKEE, LLC		\$1,709.08	\$1,709.08
	NonLandBillable	z01		T	FY23	904	01/03/2023	041-1727	1727	sp0039	THE LODGE AT KOKEE, LLC		\$1,793.20	\$1,793.20
	NonLandBillable	z01		T	FY23	904	01/08/2023	041-1727	1727	sp0039	THE LODGE AT KOKEE, LLC		\$1,721.41	\$1,721.41
	NonLandBillable	z01		T	FY23	904	01/11/2023	041-1727	1727	sp0039	THE LODGE AT KOKEE, LLC		\$3,202.98	\$3,202.98
	NonLandBillable	z01		T	FY23	904	01/07/2023	041-1727	1727	sp0039	THE LODGE AT KOKEE, LLC		\$3,164.37	\$3,164.37
	NonLandBillable	z01		T	FY23	904	01/10/2023	041-1727	1727	sp0039	THE LODGE AT KOKEE, LLC		\$1,616.71	\$1,616.71
	NonLandBillable	z01		T	FY23	904	01/12/2023	041-1727	1727	sp0039	THE LODGE AT KOKEE, LLC		\$1,450.79	\$1,450.79
State Parks	NonLandNonBillable	z02		T	FY23	904	01/12/2023	041-1726	1726	sp0044	NA PALI KAYAK		\$277.55	\$277.55
State Parks	NonLandNonBillable	z02		T	FY23	904	01/04/2023	041-1726	1726	sp0044	NA PALI KAYAK		\$1,365.80	\$1,365.80
State Parks	NonLandNonBillable	z02		T	FY23	904	01/01/2023	041-1726	1726	sp0044	NA PALI KAYAK		\$445.45	\$445.45
State Parks	NonLandNonBillable	z02		T	FY23	904	01/05/2023	041-1726	1726	sp0045	KAYAK KAUAI		\$510.91	\$510.91
State Parks	NonLandNonBillable	z02		T	FY23	904	01/04/2023	041-1726	1726	sp0045	KAYAK KAUAI		\$221.29	\$221.29
State Parks	NonLandNonBillable	z02		T	FY23	904	01/01/2023	041-1726	1726	sp0046	OUTFITTERS KAUAI		\$85.60	\$85.60
State Parks	NonLandNonBillable	z02		T	FY23	904	01/03/2023	041-1726	1726	sp0046	OUTFITTERS KAUAI		\$57.07	\$57.07
State Parks	NonLandNonBillable	z02		T	FY23	904	01/04/2023	041-1726	1726	sp0046	OUTFITTERS KAUAI		\$37.12	\$37.12
State Parks	NonLandBillable	z01		T	FY23	904	01/03/2023	041-1726	1726	sp0065	KAYAK PARTNERS, LLC		\$865.85	\$865.85
State Parks	NonLandBillable	z01		T	FY23	904	01/04/2023	041-1726	1726	sp0065	KAYAK PARTNERS, LLC		\$1,031.16	\$1,031.16
State Parks	NonLandBillable	z01		T	FY23	904	01/01/2023	041-1726	1726	sp0065	KAYAK PARTNERS, LLC		\$511.21	\$511.21
State Parks	NonLandBillable	z01		T	FY23	904	01/08/2023	041-1726	1726	sp0065	KAYAK PARTNERS, LLC		\$425.55	\$425.55
State Parks	NonLandBillable	z01		T	FY23	904	01/07/2023	041-1726	1726	sp0065	KAYAK PARTNERS, LLC		\$858.88	\$858.88
State Parks	NonLandBillable	z01		T	FY23	904	01/11/2023	041-1726	1726	sp0065	KAYAK PARTNERS, LLC		\$897.58	\$897.58
State Parks	NonLandBillable	z01		T	FY23	904	01/10/2023	041-1726	1726	sp0065	KAYAK PARTNERS, LLC		\$634.69	\$634.69
State Parks	NonLandBillable	z01		T	FY23	904	01/04/2023	041-1726	1726	sp0069	NAPALI OUTFITTERS, INC.		\$939.06	\$939.06
State Parks	NonLandBillable	z01		T	FY23	904	01/08/2023	041-1726	1726	sp0069	NAPALI OUTFITTERS, INC.		\$238.65	\$238.65

DLNR-DOFAW-LD-SP

State Parks	NonLandBillable	z01		T	FY23	904	01/03/2023	041-1726	1726	sp0069	NAPALI OUTFITTERS, INC.		\$1,018.67	\$1,018.67
State Parks	NonLandBillable	z01		T	FY23	904	01/11/2023	041-1726	1726	sp0069	NAPALI OUTFITTERS, INC.		\$189.81	\$189.81
State Parks	NonLandBillable	z01		T	FY23	904	01/05/2023	041-1726	1726	sp0069	NAPALI OUTFITTERS, INC.		\$1,492.95	\$1,492.95
State Parks	NonLandBillable	z01		T	FY23	904	01/07/2023	041-1726	1726	sp0069	NAPALI OUTFITTERS, INC.		\$540.57	\$540.57
State Parks	NonLandBillable	z01		T	FY23	904	01/10/2023	041-1726	1726	sp0069	NAPALI OUTFITTERS, INC.		\$298.59	\$298.59
State Parks	NonLandBillable	z01		T	FY23	904	01/12/2023	041-1726	1726	sp0069	NAPALI OUTFITTERS, INC.		\$386.28	\$386.28
State Parks	NonLandBillable	z01		T	FY23	904	01/03/2023	041-1726	1726	sp0072	KAYAK WAILUA, LLC		\$1,589.25	\$1,589.25
State Parks	NonLandBillable	z01		T	FY23	904	01/04/2023	041-1726	1726	sp0072	KAYAK WAILUA, LLC		\$1,379.02	\$1,379.02
State Parks	NonLandBillable	z01		T	FY23	904	01/08/2023	041-1726	1726	sp0072	KAYAK WAILUA, LLC		\$517.35	\$517.35
State Parks	NonLandBillable	z01		T	FY23	904	01/11/2023	041-1726	1726	sp0072	KAYAK WAILUA, LLC		\$1,024.32	\$1,024.32
State Parks	NonLandBillable	z01		T	FY23	904	01/05/2023	041-1726	1726	sp0072	KAYAK WAILUA, LLC		\$526.62	\$526.62
State Parks	NonLandBillable	z01		T	FY23	904	01/07/2023	041-1726	1726	sp0072	KAYAK WAILUA, LLC		\$431.78	\$431.78
State Parks	NonLandBillable	z01		T	FY23	904	01/10/2023	041-1726	1726	sp0072	KAYAK WAILUA, LLC		\$736.61	\$736.61
Lease (Land)	4140040380000	k1000223	5(b)	T	FY23	904	01/10/2023	041-1725	1725	sp0100	GARY BALDWIN		\$1,360.00	\$1,360.00
Lease (Land)	4140020280000	k1000133	5(b)	T	FY23	904	01/07/2023	041-1725	1725	sp0101	LUCY A. BLACK ET AL		\$1,360.00	\$1,360.00
Lease (Land)	4140040470000	k1000232	5(b)	T	FY23	904	01/09/2023	041-1725	1725	sp0102	CAMP KOKEE CORP		\$1,100.00	\$1,100.00
Lease (Land)	4140040280000	k1000214	5(b)	T	FY23	904	01/06/2023	041-1725	1725	sp0103	DONN A. CARSWELL		\$1,360.00	\$1,360.00
Lease (Land)	4140020250000	k1000130	5(b)	T	FY23	904	01/07/2023	041-1725	1725	sp0104	KATHRYN M. CASSEL		\$1,100.00	\$1,100.00
Lease (Land)	4140030140000	k1000189	5(b)	T	FY23	904	01/07/2023	041-1725	1725	sp0105	JOEL CAVASSO		\$1,360.00	\$1,360.00
Lease (Land)	4140040050000	k1000196	5(b)	T	FY23	904	01/07/2023	041-1725	1725	sp0107	DENISE CARSWELL		\$1,360.00	\$1,360.00
Lease (Land)	4140040030000	k1000194	5(b)	T	FY23	904	01/03/2023	041-1725	1725	sp0108	ELIZABETH DUNFORD		\$1,100.00	\$1,100.00
Lease (Land)	4140040030000	k1000194	5(b)	T	FY23	904	01/10/2023	041-1725	1725	sp0108	ELIZABETH DUNFORD		\$1,100.00	\$1,100.00
Lease (Land)	4140030160000	k1000190	5(b)	T	FY23	904	01/07/2023	041-1725	1725	sp0110	THOMAS AND CYNTHIA GOFF		\$1,360.00	\$1,360.00
Lease (Land)	4140030090000	k1000184	5(b)	T	FY23	904	01/07/2023	041-1725	1725	sp0111	MICHAEL A. GIVENS (TRUST)		\$1,900.00	\$1,900.00
Lease (Land)	4140040100000	k1000201	5(b)	T	FY23	904	01/07/2023	041-1725	1725	sp0113	KENNETH & CATHARINE HARDING		\$1,370.00	\$1,370.00
Lease (Land)	4140040430000	k1000228	5(b)	T	FY23	904	01/07/2023	041-1725	1725	sp0114	FRANK O. HAY, JR.		\$1,360.00	\$1,360.00
Lease (Land)	4140020150000	k1000122	5(b)	T	FY23	904	01/06/2023	041-1725	1725	sp0115	GLEN HONTZ		\$1,100.00	\$1,100.00
Lease (Land)	4140020610000	k1000159	5(b)	T	FY23	904	01/06/2023	041-1725	1725	sp0117	BERTHA KAWAKAMI ET AL		\$1,360.00	\$1,360.00
Lease (Land)	4140030050000	k1000180	5(b)	T	FY23	904	01/06/2023	041-1725	1725	sp0118	JOHN & CRYSTAL KOCHER		\$1,100.00	\$1,100.00
Lease (Land)	4140040090000	k1000200	5(b)	T	FY23	904	01/09/2023	041-1725	1725	sp0119	FITZGERALD, MICHELLE P.		\$1,360.00	\$1,360.00
Lease (Land)	4140040090000	k1000200	5(b)	T	FY23	904	01/12/2023	041-1725	1725	sp0119	FITZGERALD, MICHELLE P.		\$1,360.00	\$1,360.00
Lease (Land)	4140040540000	k1000239	5(b)	T	FY23	904	01/06/2023	041-1725	1725	sp0120	KOKEE MOUNTAIN HOUSE, INC.		\$1,360.00	\$1,360.00
Lease (Land)	4140040140000	k1000205	5(b)	T	FY23	904	01/06/2023	041-1725	1725	sp0121	LEALANI CORPORATIO N		\$1,360.00	\$1,360.00
Lease (Land)	4140040690000	k1000254	5(b)	T	FY23	904	01/07/2023	041-1725	1725	sp0122	MARAU AND HOBEY BECK		\$1,900.00	\$1,900.00

DLNR-DOFAW-LD-SP

Lease (Land)	4140020630000	k1000161	5(b)	T	FY23	904	01/07/2023	041-1725	1725	sp0124	ISSAC AND DEBRA HOOKANO		\$1,100.00	\$1,100.00
Lease (Land)	4140040040000	k1000195	5(b)	T	FY23	904	01/07/2023	041-1725	1725	sp0125	MILLER ROBERT L LOT 42, 44		\$1,360.00	\$1,360.00
Lease (Land)	4140020310000	k1000136	5(b)	T	FY23	904	01/07/2023	041-1725	1725	sp0126	WAKEFIELD M. & ROBERT M. MIST		\$1,900.00	\$1,900.00
Lease (Land)	4140020850000	k1000173	5(b)	T	FY23	904	01/06/2023	041-1725	1725	sp0127	STANLEY H. MORINAKA		\$1,100.00	\$1,100.00
Lease (Land)	4140020510000	k1000152	5(b)	T	FY23	904	01/07/2023	041-1725	1725	sp0128	KIYOSHI & JULIA NAKAYA		\$1,100.00	\$1,100.00
Lease (Land)	4140040590000	k1000244	5(b)	T	FY23	904	01/06/2023	041-1725	1725	sp0130	CORWIN AND JOANNE COBA		\$1,100.00	\$1,100.00
Lease (Land)	4140040680000	k1000253	5(b)	T	FY23	904	01/07/2023	041-1725	1725	sp0131	WILLIAM OLSON		\$1,100.00	\$1,100.00
Lease (Land)	4140020670000	k1000163	5(b)	T	FY23	904	01/07/2023	041-1725	1725	sp0132	WARREN H. ONISHI ET AL		\$1,100.00	\$1,100.00
Lease (Land)	4140040490000	k1000234	5(b)	T	FY23	904	01/07/2023	041-1725	1725	sp0133	RITA PEETERS		\$1,100.00	\$1,100.00
Lease (Land)	4140040160000	k1000206	5(b)	T	FY23	904	01/06/2023	041-1725	1725	sp0134	WENDY J. WICHMAN		\$0.18	\$0.18
Lease (Land)	4140040160000	k1000206	5(b)	T	FY23	904	01/07/2023	041-1725	1725	sp0134	WENDY J. WICHMAN		\$1,900.00	\$1,900.00
Lease (Land)	4140020290000	k1000134	5(b)	T	FY23	904	01/07/2023	041-1725	1725	sp0135	SAMUEL W. PRATT ET AL		\$1,900.00	\$1,900.00
Lease (Land)	4140040130000	k1000204	5(b)	T	FY23	904	01/06/2023	041-1725	1725	sp0136	RUTH ELIZABETH PICCARD		\$1,360.00	\$1,360.00
Lease (Land)	4140040360000	k1000221	5(b)	T	FY23	904	01/06/2023	041-1725	1725	sp0137	KEVIN HUFF		\$1,360.00	\$1,360.00
Lease (Land)	4140040190000	k1000209	5(b)	T	FY23	904	01/08/2023	041-1725	1725	sp0138	RICK RALSTON ET AL (KOKEE)		\$1,900.00	\$1,900.00
Lease (Land)	4140030110000	k1000186	5(b)	T	FY23	904	01/06/2023	041-1725	1725	sp0139	KARL L. RAMIREZ		\$1,100.00	\$1,100.00
Lease (Land)	4140020460000	k1000149	5(b)	T	FY23	904	01/06/2023	041-1725	1725	sp0141	JUDITH SAMFORD		\$1,100.00	\$1,100.00
Lease (Land)	4140020460000	k1000149	5(b)	T	FY23	904	01/10/2023	041-1725	1725	sp0141	JUDITH SAMFORD		\$5.50	\$5.50
Lease (Land)	4140030080000	k1000183	5(b)	T	FY23	904	01/06/2023	041-1725	1725	sp0142	SHEEHAN FAMILY LIMITED		\$1,360.00	\$1,360.00
Lease (Land)	4140040550000	k1000240	5(b)	T	FY23	904	01/07/2023	041-1725	1725	sp0143	DONALD K. AND ROSEMARY K. SMYTHE		\$1,360.00	\$1,360.00
Lease (Land)	4140020440000	k1000147	5(b)	T	FY23	904	01/06/2023	041-1725	1725	sp0145	ANNE SUTTON		\$1,100.00	\$1,100.00
Lease (Land)	4140020680000	k1000164	5(b)	T	FY23	904	01/06/2023	041-1725	1725	sp0146	ROBERT T. SWENEY		\$1,100.00	\$1,100.00
Lease (Land)	4140020680000	k1000164	5(b)	T	FY23	904	01/09/2023	041-1725	1725	sp0146	ROBERT T. SWENEY		\$1,100.00	\$1,100.00
Lease (Land)	4140030100000	k1000185	5(b)	T	FY23	904	01/06/2023	041-1725	1725	sp0147	WORKSTAR OCCUPATIONAL HEALTH SYSTEMS INC		\$1,900.00	\$1,900.00
Lease (Land)	4140040580000	k1000243	5(b)	T	FY23	904	01/08/2023	041-1725	1725	sp0149	EDWARD JAMES TAYLOR		\$1,360.00	\$1,360.00
Lease (Land)	4140020270000	k1000132	5(b)	T	FY23	904	01/07/2023	041-1725	1725	sp0150	BRENT AND KAREN OLSON		\$1,100.00	\$1,100.00
Lease (Land)	4140020130000	k1000120	5(b)	T	FY23	904	01/07/2023	041-1725	1725	sp0151	RUTH THOMAS		\$1,100.00	\$1,100.00
Lease (Land)	4140020860000	k1000174	5(b)	T	FY23	904	01/07/2023	041-1725	1725	sp0152	ANNA KNAPP-THUENTE ET AL		\$1,360.00	\$1,360.00
Lease (Land)	4140030030000	k1000178	5(b)	T	FY23	904	01/06/2023	041-1725	1725	sp0154	A.J. & ELIZABETH TOULON		\$1,360.00	\$1,360.00
Lease (Land)	4140040240000	k1000212	5(b)	T	FY23	904	01/07/2023	041-1725	1725	sp0155	WAIMEA GARAGE LTD LOT 58		\$400.00	\$400.00
Lease (Land)	4140040240000	k1000212	5(b)	T	FY23	904	01/06/2023	041-1725	1725	sp0155	WAIMEA GARAGE LTD LOT 58		\$400.00	\$400.00

DLNR-DOFAW-LD-SP

Lease (Land)	4140040240000	k1000212	5(b)	T	FY23	904	01/09/2023	041-1725	1725	sp0155	WAIMEA GARAGE LTD LOT 58		\$560.00	\$560.00
Lease (Land)	4140040180000	k1000208	5(b)	T	FY23	904	01/10/2023	041-1725	1725	sp0156	WICHMAN, ANTHONY		\$1,900.00	\$1,900.00
Lease (Land)	4140040170000	k1000207	5(b)	T	FY23	904	01/07/2023	041-1725	1725	sp0157	WICHMAN, CHARLES RICE JR.		\$1,900.00	\$1,900.00
Lease (Land)	4140040120000	k1000203	5(b)	T	FY23	904	01/06/2023	041-1725	1725	sp0158	GAYLORD & CAROL WILCOX		\$1,360.00	\$1,360.00
Lease (Land)	4140030130000	k1000188	5(b)	T	FY23	904	01/06/2023	041-1725	1725	sp0159	THOMAS B. WILLIAMSON		\$1,900.00	\$1,900.00
Lease (Land)	4140040080000	k1000199	5(b)	T	FY23	904	01/07/2023	041-1725	1725	sp0160	JAMES E. & CYNTHIA E. WILSON		\$1,360.00	\$1,360.00
Lease (Land)	4140030170000	k1000191	5(b)	T	FY23	904	01/07/2023	041-1725	1725	sp0161	KAREN MARIE BELLAVITA		\$1,900.00	\$1,900.00
Lease (Land)	4140030060000	k1000181	5(b)	T	FY23	904	01/06/2023	041-1725	1725	sp0163	NICHOLS BECK		\$1,360.00	\$1,360.00
Lease (Land)	4140020400000	k1000143	5(b)	T	FY23	904	01/08/2023	041-1725	1725	sp0164	EVERETT KALANI HAUMEA		\$1,100.00	\$1,100.00
Lease (Land)	4140030040000	k1000179	5(b)	T	FY23	904	01/06/2023	041-1725	1725	sp0165	WAYNE & DEBORAH JACINTHO		\$1,360.00	\$1,360.00
Lease (Land)	4140020080000	k1000117	5(b)	T	FY23	904	01/06/2023	041-1725	1725	sp0166	IVAN NITTA		\$1,100.00	\$1,100.00
Lease (Land)	4140020430000	k1000146	5(b)	T	FY23	904	01/11/2023	041-1725	1725	sp0167	RUSSELL AND TRACY FU		\$200.00	\$200.00
Lease (Land)	4140040630000	k1000248	5(b)	T	FY23	904	01/07/2023	041-1725	1725	sp0168	WILKINSON, CHRISTINE R.		\$1,360.00	\$1,360.00
Lease (Land)	4140030120000	k1000187	5(b)	T	FY23	904	01/06/2023	041-1725	1725	sp0169	KIKIAOLA LAND CO LTD		\$1,900.00	\$1,900.00
Lease (Land)	4140020520000	k1000153	5(b)	T	FY23	904	01/06/2023	041-1725	1725	sp0170	PAULETTE BURTNER		\$1,360.00	\$1,360.00
Lease (Land)	4140040500000	k1000235	5(b)	T	FY23	904	01/10/2023	041-1725	1725	sp0171	MALCOLM S. SMITH		\$1,100.00	\$1,100.00
Lease (Land)	4140020230000	k1000128	5(b)	T	FY23	904	01/08/2023	041-1725	1725	sp0173	LAWRENCE C. CABRINHA, TRUSTEE		\$1,360.00	\$1,360.00
Lease (Land)	4140020620000	k1000160	5(b)	T	FY23	904	01/06/2023	041-1725	1725	sp0174	KAPUA O KA MAILE JANAI LEWIS		\$1,360.00	\$1,360.00
Lease (Land)	4140020180000	k1000124	5(b)	T	FY23	904	01/07/2023	041-1725	1725	sp0175	TARADEN		\$1,360.00	\$1,360.00
Lease (Land)	4140040350000	k1000220	5(b)	T	FY23	904	01/07/2023	041-1725	1725	sp0176	RODNEY AND DEBBIE HOEME		\$1,360.00	\$1,360.00
Lease (Land)	4140020140000	k1000121	5(b)	T	FY23	904	01/08/2023	041-1725	1725	sp0177	AILEEN S. NITTA ET AL		\$1,100.00	\$1,100.00
Lease (Land)	4140040300000	k1000216	5(b)	T	FY23	904	01/07/2023	041-1725	1725	sp0178	GEORGE AND ELIZABETH KAWAMURA		\$1,360.00	\$1,360.00
Lease (Land)	4140020260000	k1000131	5(b)	T	FY23	904	01/07/2023	041-1725	1725	sp0179	KENNETH R. WOOD		\$1,100.00	\$1,100.00
Lease (Land)	4140020540000	k1000155	5(b)	T	FY23	904	01/06/2023	041-1725	1725	sp0180	WILCOX MEMORIAL HOSPITAL		\$1,900.00	\$1,900.00
Lease (Land)	4140040210000	k1000211	5(b)	T	FY23	904	01/06/2023	041-1725	1725	sp0181	RUTH BELMONTE		\$1,360.00	\$1,360.00
Lease (Land)	4140040200000	k1000210	5(b)	T	FY23	904	01/06/2023	041-1725	1725	sp0182	KUMUWELA, INC.		\$1,360.00	\$1,360.00
Lease (Land)	4140040010000	k1000192	5(b)	T	FY23	904	01/06/2023	041-1725	1725	sp0183a	DAVID K. & LINDA A. SPROAT		\$1,100.00	\$1,100.00
Lease (Land)	4140040410000	k1000226	5(b)	T	FY23	904	01/07/2023	041-1725	1725	sp0184	BERT AND VICKI AGOR		\$1,360.00	\$1,360.00
Lease (Land)	4140020350000	k1000139	5(b)	T	FY23	904	01/07/2023	041-1725	1725	sp0185a	SABRA KAUKA		\$1,360.00	\$1,360.00
Lease (Land)	4140020210000	k1000126	5(b)	T	FY23	904	01/06/2023	041-1725	1725	sp0187	ELEANOR SNYDER		\$1,100.00	\$1,100.00
Lease (Land)	4140020220000	k1000127	5(b)	T	FY23	904	01/07/2023	041-1725	1725	sp0188	SUSAN STAYTON ET AL		\$1,100.00	\$1,100.00
Lease (Land)	4140020200000	k1000125	5(b)	T	FY23	904	01/06/2023	041-1725	1725	sp0189	KA IMI NAAUAO O HAWAII #13		\$1,360.00	\$1,360.00



DLNR-DOFAW-LD-SP

Lease (Land)	4140040270000	k1000213	5(b)	T	FY23	904	01/07/2023	041-1725	1725	sp0191	HAWAII CONFERENCE FOUNDATION		\$92.40	\$92.40
Lease (Land)	4140020410000	k1000144	5(b)	T	FY23	904	01/06/2023	041-1725	1725	sp0193	KAUAI CHRISTIAN FELLOWSHIP		\$1,100.00	\$1,100.00
Permit (Land)	4140020550000	k1000156	5(b)	T	FY23	904	01/07/2023	041-1725	1725	sp0402	CAMP HALE KOA ASSOCIATION		\$101.81	\$101.81
Lease (Land)	4140030070000	k1000182	5(b)	T	FY23	904	01/07/2023	041-1725	1725	sp0450	ANNETTE T.P. PERREIRA ET AL		\$1,320.00	\$1,320.00
Lease (Land)	4140040070000	k1000198	5(b)	T	FY23	904	01/06/2023	041-1725	1725	sp0451	VANICE M. ARANIO		\$1,180.00	\$1,180.00
Lease (Land)	4140040110000	k1000202	5(b)	T	FY23	904	01/06/2023	041-1725	1725	sp0452	JEFF A. BRANDENBURG		\$940.00	\$940.00
Lease (Land)	4140040400000	k1000225	5(b)	T	FY23	904	01/09/2023	041-1725	1725	sp0453	WALLACE, MICHAEL		\$3,600.00	\$3,600.00
Lease (Land)	4140040520000	k1000237	5(b)	T	FY23	904	01/07/2023	041-1725	1725	sp0454	JAMES B. & HARVEST EDMONDS		\$1,600.00	\$1,600.00
Lease (Land)	4140040530000	k1000238	5(b)	T	FY23	904	01/08/2023	041-1725	1725	sp0455	JODIE SILVA		\$1,640.00	\$1,640.00
Lease (Land)	4140020120000	k1000119	5(b)	T	FY23	904	01/06/2023	041-1725	1725	sp0456	RONALD AND NOVEAN VALDEZ		\$1,480.00	\$1,480.00
Lease (Land)	4140020480000	k1000151	5(b)	T	FY23	904	01/07/2023	041-1725	1725	sp0457	VERA C. TABE		\$1,940.00	\$1,940.00
Lease (Land)	4140020300000	k1000135	5(b)	T	FY23	904	01/06/2023	041-1725	1725	sp0458	DAVID W. ALEXANDER		\$1,520.00	\$1,520.00
Lease (Land)	4140020360000	k1000140	5(b)	T	FY23	904	01/07/2023	041-1725	1725	sp0459	NEIL J. CLENDENNIN		\$2,860.00	\$2,860.00
Lease (Land)	4140020340000	k1000138	5(b)	T	FY23	904	01/06/2023	041-1725	1725	sp0460	YVETTE SCRIBNER		\$1,520.00	\$1,520.00
Lease (Land)	4140020420000	k1000145	5(b)	T	FY23	904	01/07/2023	041-1725	1725	sp0461	LEON GONZALVES, SR.		\$1,480.00	\$1,480.00
Lease (Land)	4140020320000	k1000137	5(b)	T	FY23	904	01/07/2023	041-1725	1725	sp0462	DOUGLAS T. ALLEN		\$2,000.00	\$2,000.00
Lease (Land)	4140020660000	k1000162	5(b)	T	FY23	904	01/07/2023	041-1725	1725	sp0463	DANIELLE RAMOS		\$1,480.00	\$1,480.00
Lease (Land)	4140020710000	k1000166	5(b)	T	FY23	904	01/07/2023	041-1725	1725	sp0464	MARC A. SICIGNANO		\$1,900.00	\$1,900.00
Lease (Land)	4140020760000	k1000169	5(b)	T	FY23	904	01/07/2023	041-1725	1725	sp0465	JOSEPH W. PIMENTAL, SR. ET AL		\$1,500.00	\$1,500.00
State Parks	NonLandBillable	z01		T	FY23	904	01/09/2023	041-1720	1720	sp0466	THE STORYBOOK THEATRE OF HAWAII		\$500.00	\$500.00
State Parks	NonLandBillable	z01		T	FY23	904	01/04/2023	041-1727	1727	sp0501	SMITH'S MOTOR BOAT SERVICE INC.		\$163.88	\$163.88
State Parks	NonLandBillable	z01		T	FY23	904	01/01/2023	041-1727	1727	sp0501	SMITH'S MOTOR BOAT SERVICE INC.		\$163.88	\$163.88
State Parks	NonLandBillable	z01		T	FY23	904	01/02/2023	041-1727	1727	sp0501	SMITH'S MOTOR BOAT SERVICE INC.		\$163.88	\$163.88
State Parks	NonLandBillable	z01		T	FY23	904	01/03/2023	041-1727	1727	sp0501	SMITH'S MOTOR BOAT SERVICE INC.		\$163.88	\$163.88
State Parks	NonLandBillable	z01		T	FY23	904	01/06/2023	041-1727	1727	sp0501	SMITH'S MOTOR BOAT SERVICE INC.		\$327.76	\$327.76
State Parks	NonLandBillable	z01		T	FY23	904	01/08/2023	041-1727	1727	sp0501	SMITH'S MOTOR BOAT SERVICE INC.		\$163.88	\$163.88

DLNR-DOFAW-LD-SP

State Parks	NonLandBillable	z01	T	FY23	904	01/09/2023	041-1727	1727	sp0501	SMITH'S MOTOR BOAT SERVICE INC.		\$163.88	\$163.88
State Parks	NonLandBillable	z01	T	FY23	904	01/07/2023	041-1727	1727	sp0501	SMITH'S MOTOR BOAT SERVICE INC.		\$163.88	\$163.88
State Parks	NonLandBillable	z01	T	FY23	904	01/11/2023	041-1727	1727	sp0501	SMITH'S MOTOR BOAT SERVICE INC.		\$327.76	\$327.76
State Parks	NonLandBillable	z01	T	FY23	904	01/12/2023	041-1727	1727	sp0501	SMITH'S MOTOR BOAT SERVICE INC.		\$0.00	\$0.00
State Parks	NonLandBillable	z01	T	FY23	904	01/02/2023	041-1727	1727	sp0502	SMITH'S MOTOR BOAT SERVICE INC.		\$62.79	\$62.79
State Parks	NonLandBillable	z01	T	FY23	904	01/01/2023	041-1727	1727	sp0502	SMITH'S MOTOR BOAT SERVICE INC.		\$62.79	\$62.79
State Parks	NonLandBillable	z01	T	FY23	904	01/04/2023	041-1727	1727	sp0502	SMITH'S MOTOR BOAT SERVICE INC.		\$62.79	\$62.79
State Parks	NonLandBillable	z01	T	FY23	904	01/03/2023	041-1727	1727	sp0502	SMITH'S MOTOR BOAT SERVICE INC.		\$62.79	\$62.79
State Parks	NonLandBillable	z01	T	FY23	904	01/06/2023	041-1727	1727	sp0502	SMITH'S MOTOR BOAT SERVICE INC.		\$125.58	\$125.58
State Parks	NonLandBillable	z01	T	FY23	904	01/08/2023	041-1727	1727	sp0502	SMITH'S MOTOR BOAT SERVICE INC.		\$62.79	\$62.79
State Parks	NonLandBillable	z01	T	FY23	904	01/09/2023	041-1727	1727	sp0502	SMITH'S MOTOR BOAT SERVICE INC.		\$62.79	\$62.79
State Parks	NonLandBillable	z01	T	FY23	904	01/07/2023	041-1727	1727	sp0502	SMITH'S MOTOR BOAT SERVICE INC.		\$62.79	\$62.79
State Parks	NonLandBillable	z01	T	FY23	904	01/11/2023	041-1727	1727	sp0502	SMITH'S MOTOR BOAT SERVICE INC.		\$125.58	\$125.58
State Parks	NonLandBillable	z01	T	FY23	904	01/12/2023	041-1727	1727	sp0502	SMITH'S MOTOR BOAT SERVICE INC.		\$0.00	\$0.00
State Parks	NonLandBillable	z01	T	FY23	904	01/08/2023	041-1727	1727	sp0510	NAPALI OUTFITTERS, INC.		\$833.33	\$833.33
State Parks	NonLandBillable	z01	T	FY23	904	01/03/2023	041-1727	1727	sp0510	NAPALI OUTFITTERS, INC.		\$833.33	\$833.33
State Parks	NonLandBillable	z01	T	FY23	904	01/01/2023	041-1727	1727	sp0510	NAPALI OUTFITTERS, INC.		\$833.33	\$833.33
State Parks	NonLandBillable	z01	T	FY23	904	01/02/2023	041-1727	1727	sp0510	NAPALI OUTFITTERS, INC.		\$833.33	\$833.33
State Parks	NonLandBillable	z01	T	FY23	904	01/05/2023	041-1727	1727	sp0510	NAPALI OUTFITTERS, INC.		\$833.33	\$833.33

DLNR-DOFAW-LD-SP

State Parks	NonLandBillable	z01		T	FY23	904	01/04/2023	041-1727	1727	sp0510	NAPALI OUTFITTERS, INC.		\$833.33	\$833.33
State Parks	NonLandBillable	z01		T	FY23	904	01/07/2023	041-1727	1727	sp0510	NAPALI OUTFITTERS, INC.		\$833.33	\$833.33
State Parks	NonLandBillable	z01		T	FY23	904	01/06/2023	041-1727	1727	sp0510	NAPALI OUTFITTERS, INC.		\$833.33	\$833.33
State Parks	NonLandBillable	z01		T	FY23	904	01/10/2023	041-1727	1727	sp0510	NAPALI OUTFITTERS, INC.		\$833.33	\$833.33
State Parks	NonLandBillable	z01		T	FY23	904	01/09/2023	041-1727	1727	sp0510	NAPALI OUTFITTERS, INC.		\$833.33	\$833.33
State Parks	NonLandBillable	z01		T	FY23	904	01/12/2023	041-1727	1727	sp0510	NAPALI OUTFITTERS, INC.		\$833.33	\$833.33
State Parks	NonLandBillable	z01		T	FY23	904	01/11/2023	041-1727	1727	sp0510	NAPALI OUTFITTERS, INC.		\$833.33	\$833.33
State Parks	NonLandNonBillable	z02		T	FY23	904	01/01/2023	041-1726	1726	sp0525	KAUAI WATER SKI & SURF CO., INC.		\$402.67	\$402.67
State Parks	NonLandNonBillable	z02		T	FY23	904	01/07/2023	041-1726	1726	sp0525	KAUAI WATER SKI & SURF CO., INC.		\$473.09	\$473.09
State Parks	NonLandNonBillable	z02		T	FY23	904	01/03/2023	041-1726	1726	sp0526	OUTFITTERS KAUAI LTD.		\$177.60	\$177.60
State Parks	NonLandNonBillable	z02		T	FY23	904	01/11/2023	041-1726	1726	sp0526	OUTFITTERS KAUAI LTD.		\$240.79	\$240.79
State Parks	NonLandNonBillable	z02		T	FY23	904	01/07/2023	041-1726	1726	sp0526	OUTFITTERS KAUAI LTD.		\$997.87	\$997.87
State Parks	NonLandNonBillable	z02		T	FY23	904	01/08/2023	041-1726	1726	sp0526	OUTFITTERS KAUAI LTD.		\$155.61	\$155.61
State Parks	NonLandNonBillable	z02		T	FY23	904	01/10/2023	041-1726	1726	sp0526	OUTFITTERS KAUAI LTD.		\$237.89	\$237.89
State Parks	NonLandNonBillable	z02		T	FY23	904	01/03/2023	041-1726	1726	sp0527	WAILUA KAYAK & CANOE, INC.		\$200.50	\$200.50
State Parks	NonLandNonBillable	z02		T	FY23	904	01/08/2023	041-1726	1726	sp0527	WAILUA KAYAK & CANOE, INC.		\$166.42	\$166.42
State Parks	NonLandNonBillable	z02		T	FY23	904	01/11/2023	041-1726	1726	sp0527	WAILUA KAYAK & CANOE, INC.		\$300.62	\$300.62
State Parks	NonLandNonBillable	z02		T	FY23	904	01/05/2023	041-1726	1726	sp0527	WAILUA KAYAK & CANOE, INC.		\$175.58	\$175.58
State Parks	NonLandNonBillable	z02		T	FY23	904	01/07/2023	041-1726	1726	sp0527	WAILUA KAYAK & CANOE, INC.		\$958.70	\$958.70
State Parks	NonLandNonBillable	z02		T	FY23	904	01/10/2023	041-1726	1726	sp0527	WAILUA KAYAK & CANOE, INC.		\$58.03	\$58.03
State Parks	NonLandNonBillable	z02		T	FY23	904	01/12/2023	041-1726	1726	sp0527	WAILUA KAYAK & CANOE, INC.		\$185.30	\$185.30
State Parks	NonLandNonBillable	z02		T	FY23	904	01/04/2023	041-1726	1726	sp0528	WAILUA KAYAK ADVENTURE S. LLC		\$88.18	\$88.18
State Parks	NonLandNonBillable	z02		T	FY23	904	01/03/2023	041-1726	1726	sp0528	WAILUA KAYAK ADVENTURE S. LLC		\$121.40	\$121.40
State Parks	NonLandNonBillable	z02		T	FY23	904	01/11/2023	041-1726	1726	sp0528	WAILUA KAYAK ADVENTURE S. LLC		\$94.60	\$94.60
State Parks	NonLandNonBillable	z02		T	FY23	904	01/01/2023	041-1726	1726	sp0528	WAILUA KAYAK ADVENTURE S. LLC		\$42.00	\$42.00
State Parks	NonLandNonBillable	z02		T	FY23	904	01/07/2023	041-1726	1726	sp0528	WAILUA KAYAK ADVENTURE S. LLC		\$90.94	\$90.94
State Parks	NonLandNonBillable	z02		T	FY23	904	01/08/2023	041-1726	1726	sp0528	WAILUA KAYAK ADVENTURE S. LLC		\$40.00	\$40.00

DLNR-DOFAW-LD-SP

State Parks	NonLandNonBillable	z02		T	FY23	904	01/10/2023	041-1726	1726	sp0528	WAILUA KAYAK ADVENTURE S, LLC		\$86.50	\$86.50
State Parks	NonLandNonBillable	z02		T	FY23	904	01/04/2023	041-1726	1726	sp0529	NAPALI OUTFITTERS, INC.		\$199.39	\$199.39
State Parks	NonLandNonBillable	z02		T	FY23	904	01/07/2023	041-1726	1726	sp0529	NAPALI OUTFITTERS, INC.		\$114.51	\$114.51
State Parks	NonLandNonBillable	z02		T	FY23	904	01/08/2023	041-1726	1726	sp0529	NAPALI OUTFITTERS, INC.		\$59.62	\$59.62
State Parks	NonLandNonBillable	z02		T	FY23	904	01/03/2023	041-1726	1726	sp0529	NAPALI OUTFITTERS, INC.		\$153.52	\$153.52
State Parks	NonLandNonBillable	z02		T	FY23	904	01/11/2023	041-1726	1726	sp0529	NAPALI OUTFITTERS, INC.		\$40.00	\$40.00
State Parks	NonLandNonBillable	z02		T	FY23	904	01/10/2023	041-1726	1726	sp0529	NAPALI OUTFITTERS, INC.		\$59.47	\$59.47
State Parks	NonLandNonBillable	z02		T	FY23	904	01/05/2023	041-1726	1726	sp0529	NAPALI OUTFITTERS, INC.		\$203.22	\$203.22
State Parks	NonLandNonBillable	z02		T	FY23	904	01/12/2023	041-1726	1726	sp0529	NAPALI OUTFITTERS, INC.		\$61.25	\$61.25
Permit (Land)	4390040080000	k3000285	5(b)	T	FY23	904	01/07/2023	041-1721	1721	sp0546	MICHAEL AND LELAND FERNANDES		\$96.00	\$96.00
Permit (Land)	4390040010000	k3000252	5(b)	T	FY23	904	01/07/2023	041-1721	1721	sp0547	MICHAEL AND LELAND FERNANDES		\$91.20	\$91.20
State Parks	NonLandBillable	z01		T	FY23	904	01/01/2023	048-1716	1716	sp0555	REPUBLIC PARKING NORTHWEST, LLC		\$57,939.51	\$57,939.51
State Parks	NonLandBillable	z01		T	FY23	904	01/02/2023	048-1716	1716	sp0555	REPUBLIC PARKING NORTHWEST, LLC		\$59,824.51	\$59,824.51
State Parks	NonLandBillable	z01		T	FY23	904	01/03/2023	048-1716	1716	sp0555	REPUBLIC PARKING NORTHWEST, LLC		\$67,193.18	\$67,193.18
State Parks	NonLandBillable	z01		T	FY23	904	01/04/2023	048-1716	1716	sp0555	REPUBLIC PARKING NORTHWEST, LLC		\$58,258.12	\$58,258.12
State Parks	NonLandBillable	z01		T	FY23	904	01/08/2023	048-1716	1716	sp0555	REPUBLIC PARKING NORTHWEST, LLC		\$51,496.71	\$51,496.71
State Parks	NonLandBillable	z01		T	FY23	904	01/06/2023	048-1716	1716	sp0555	REPUBLIC PARKING NORTHWEST, LLC		\$53,976.94	\$53,976.94
State Parks	NonLandBillable	z01		T	FY23	904	01/05/2023	048-1716	1716	sp0555	REPUBLIC PARKING NORTHWEST, LLC		\$56,228.44	\$56,228.44
State Parks	NonLandBillable	z01		T	FY23	904	01/07/2023	048-1716	1716	sp0555	REPUBLIC PARKING NORTHWEST, LLC		\$49,676.54	\$49,676.54
State Parks	NonLandBillable	z01		T	FY23	904	01/11/2023	041-1726	1726	sp8701	LADY ANN CRUISES		\$1,123.62	\$1,123.62
State Parks	NonLandBillable	z01		T	FY23	904	01/01/2023	041-1726	1726	sp8701	LADY ANN CRUISES		\$1,448.51	\$1,448.51
State Parks	NonLandBillable	z01		T	FY23	904	01/04/2023	041-1726	1726	sp8701	LADY ANN CRUISES		\$2,538.16	\$2,538.16
State Parks	NonLandBillable	z01		T	FY23	904	01/03/2023	041-1726	1726	sp8701	LADY ANN CRUISES		\$1,520.81	\$1,520.81
State Parks	NonLandBillable	z01		T	FY23	904	01/08/2023	041-1726	1726	sp8701	LADY ANN CRUISES		\$457.57	\$457.57
State Parks	NonLandBillable	z01		T	FY23	904	01/05/2023	041-1726	1726	sp8701	LADY ANN CRUISES		\$621.72	\$621.72
State Parks	NonLandBillable	z01		T	FY23	904	01/07/2023	041-1726	1726	sp8701	LADY ANN CRUISES		\$313.91	\$313.91
State Parks	NonLandBillable	z01		T	FY23	904	01/10/2023	041-1726	1726	sp8701	LADY ANN CRUISES		\$575.41	\$575.41
Permit (Land)	4420030030000	k4000087	5(b)	T	FY23	904	01/03/2023	041-1721	1721	srp7308	MARY THRONAS, TRUSTEE		\$25.20	\$25.20

DLNR-DOFAW-LD-SP

Permit (Land)	4420030030000	k4000087	5(b)	T	FY23	904	01/06/2023	041-1721	1721	srp7308	MARY THRONAS, TRUSTEE		\$16.80	\$16.80
Permit (Land)	4420030030000	k4000087	5(b)	T	FY23	904	01/01/2023	041-1721	1721	srp7308	MARY THRONAS, TRUSTEE		\$50.40	\$50.40
Permit (Land)	4420030030000	k4000087	5(b)	T	FY23	904	01/07/2023	041-1721	1721	srp7308	MARY THRONAS, TRUSTEE		\$25.20	\$25.20
Permit (Land)	4420030030000	k4000087	5(b)	T	FY23	904	01/10/2023	041-1721	1721	srp7308	MARY THRONAS, TRUSTEE		\$16.80	\$16.80
Lease (Land)	4180080620000	k1000398	5(b)	T	FY23	904	01/10/2023	040-1720	1720	gl4739	LAPPERT'S INC.		-\$3,240.00	-\$3,240.00
Lease (Land)	414001016.017	k1000580	5(b)	T	FY23	904	01/09/2023	040-1720	1720	gl6160	NEW CINGULAR WIRELESS POS, LLC		-\$295.20	-\$295.20
Land Patent Grant	4460260010000	k4000343	5(b)	T	FY23	904	01/06/2023	040-1729	1729	lq16080	GREGORY L TACHIAN AND COSIE M. TACBIAN		-\$11.00	-\$11.00
Term Easement	419003002.003.004		5(b)	T	FY23	906	11/3/2022		1655	gl4135	MCBRYDE SUGAR CO LTD	144		\$144.00
Lease (Water)	363001002.004.006		5(b)	T	FY23	906	12/27/2022		1655	gl4203	PARKER RANCH, INC.	76.75		\$76.75
Lease (Water)	363001002.004.006		5(b)	T	FY23	906	10/17/2022		1655	gl4203	PARKER RANCH, INC.	31.23		\$31.23
Lease (Land)	2450210140000		5(b)	T	FY23	906	3/28/2023		1655	gl4599	U S A POSTAL SERVICE	34656		\$34,656.00
Lease (Water)	215011007.216002009		5(b)	T	FY23	906	3/20/2023		1655	gl4660	AINA O KIPAHULU ASSOCIATION	4.8		\$4.80
Lease (Water)	215011007.216002009		5(b)	T	FY23	906	9/19/2022		1655	gl4660	AINA O KIPAHULU ASSOCIATION	4.8		\$4.80
Lease (Water)	215011007.216002009		5(b)	T	FY23	906	10/17/2022		1655	gl4661	KIPAHULU WAI HUI	15.06		\$15.06
Lease (Water)	215011007.216002009		5(b)	T	FY23	906	10/24/2022		1655	gl4661	KIPAHULU WAI HUI	6.44		\$6.44
Lease (Land/Water)	3250090270000		5(b)	T	FY23	906	4/17/2023		1655	gl5220	WAILUKU RIVER HYDROELECTRIC LP	6263.9		\$6,263.90
Lease (Land/Water)	3250090270000		5(b)	T	FY23	906	11/14/2022		1655	gl5220	WAILUKU RIVER HYDROELECTRIC LP	3936.77		\$3,936.77
Lease (Land/Water)	3250090270000		5(b)	T	FY23	906	6/6/2023		1655	gl5220	WAILUKU RIVER HYDROELECTRIC LP	3936.77		\$3,936.77
Lease (Land)	3230310210000		5(b)	T	FY23	906	8/25/2022		1655	gl5266	HILO MEDICAL INVESTORS LTD.	6000		\$6,000.00
Lease (Land)	3230310210000		5(b)	T	FY23	906	4/28/2023		1655	gl5266	HILO MEDICAL INVESTORS LTD.	6000		\$6,000.00
Lease (Land)	366001002.077		5(b)	T	FY23	906	10/18/2022		1655	gl5373	GREGORY J. K. AND KRISTEN L. K. GARCIA	193.5		\$193.50
Lease (Land)	366001002.077		5(b)	T	FY23	906	4/18/2023		1655	gl5373	GREGORY J. K. AND KRISTEN L. K. GARCIA	193.5		\$193.50
Lease (Land)	3230320040000		5(b)	T	FY23	906	7/28/2022		1655	gl5385	HAWAII COUNTY ECONOMIC	2656.86		\$2,656.86
Lease (Land)	3230320040000		5(b)	T	FY23	906	1/30/2023		1655	gl5385	HAWAII COUNTY ECONOMIC	2656.86		\$2,656.86
Lease (Land)	3230320110000		5(b)	T	FY23	906	10/4/2022		1655	gl5513	HOSPICE OF HILO	144		\$144.00
Lease (Water)	3730490360000		5(b)	T	FY23	906	9/30/2022		1655	gl5706	HAWAII ELECTRIC LIGHT CO. INC.	170.7		\$170.70

DLNR-DOFAW-LD-SP

Lease (Water)	3730490360000		5(b)	T	FY23	906	9/30/2022		1655	gl5706	HAWAII ELECTRIC LIGHT CO. INC.	16.71		\$16.71
Lease (Water)	3730490360000		5(b)	T	FY23	906	8/4/2022		1655	gl5706	HAWAII ELECTRIC LIGHT CO. INC.	170.7		\$170.70
Lease (Land)	3290020470000		5(b)	T	FY23	906	11/30/2022		1655	gl6102	YUN YAN HUANG	255		\$255.00
Lease (Land)	3290020470000		5(b)	T	FY23	906	6/1/2023		1655	gl6102	YUN YAN HUANG	255		\$255.00
Geothermal Mining	NonLandBillable	z01		T	FY23	906	5/22/2023		1655	II0902	KAPOHO LAND PARTNERSHIP	31422.56		\$31,422.56
Geothermal Mining	NonLandBillable	z01		T	FY23	906	5/5/2023		1655	II0902	KAPOHO LAND PARTNERSHIP	86407.72		\$86,407.72
Geothermal Mining	NonLandBillable	z01		T	FY23	906	6/20/2023		1655	II0902	KAPOHO LAND PARTNERSHIP	33861.03		\$33,861.03
Geothermal Mining	NonLandBillable	z01		T	FY23	906	5/5/2023		1655	II0902	KAPOHO LAND PARTNERSHIP	66567.3		\$66,567.30
Geothermal Mining	NonLandBillable	z01		T	FY23	906	5/8/2023		1655	II0902	KAPOHO LAND PARTNERSHIP	43262.34		\$43,262.34
Geothermal Mining	NonLandBillable	z01		T	FY23	906	6/23/2023		1655	II0902	KAPOHO LAND PARTNERSHIP	79500.04		\$79,500.04
Geothermal Mining	NonLandBillable	z01		T	FY23	906	9/26/2022		1655	II0902	KAPOHO LAND PARTNERSHIP	113888.79		\$113,888.79
Geothermal Mining	NonLandBillable	z01		T	FY23	906	7/13/2022		1655	II0902	KAPOHO LAND PARTNERSHIP	88949.79		\$88,949.79
Geothermal Mining	NonLandBillable	z01		T	FY23	906	7/13/2022		1655	II0902	KAPOHO LAND PARTNERSHIP	90374.33		\$90,374.33
Geothermal Mining	NonLandBillable	z01		T	FY23	906	2/14/2023		1655	II0902	KAPOHO LAND PARTNERSHIP	64148.74		\$64,148.74
Geothermal Mining	NonLandBillable	z01		T	FY23	906	12/20/2022		1655	II0902	KAPOHO LAND PARTNERSHIP	44472.1		\$44,472.10
Geothermal Mining	NonLandBillable	z01		T	FY23	906	9/26/2022		1655	II0902	KAPOHO LAND PARTNERSHIP	147727.02		\$147,727.02
Geothermal Mining	NonLandBillable	z01		T	FY23	906	2/21/2023		1655	II0902	KAPOHO LAND PARTNERSHIP	77376.36		\$77,376.36
Geothermal Mining	NonLandBillable	z01		T	FY23	906	10/26/2022		1655	II0902	KAPOHO LAND PARTNERSHIP	53089.92		\$53,089.92
Permit (Land)	418006002.418007003.010.418008020		5(b)	T	FY23	906	1/20/2023		1655	rp6842	GAY & ROBINSON, INC.	1698.57		\$1,698.57
Permit (Land)	418006002.418007003.010.418008020		5(b)	T	FY23	906	6/13/2023		1655	rp6842	GAY & ROBINSON, INC.	1698.57		\$1,698.57
Permit (Land)	418006002.418007003.010.418008020		5(b)	T	FY23	906	5/16/2023		1655	rp6842	GAY & ROBINSON, INC.	1698.57		\$1,698.57
Permit (Land)	418006002.418007003.010.418008020		5(b)	T	FY23	906	12/23/2022		1655	rp6842	GAY & ROBINSON, INC.	1698.57		\$1,698.57
Permit (Land)	418006002.418007003.010.418008020		5(b)	T	FY23	906	11/15/2022		1655	rp6842	GAY & ROBINSON, INC.	1544.15		\$1,544.15
Permit (Land)	418006002.418007003.010.418008020		5(b)	T	FY23	906	4/20/2023		1655	rp6842	GAY & ROBINSON, INC.	1698.57		\$1,698.57

DLNR-DOFAW-LD-SP

Permit (Land)	418006002.418007003.010.418008020		5(b)	T	FY23	906	8/16/2022		1655	rp6842	GAY & ROBINSON, INC.	1544,15		\$1,544,15
Permit (Land)	418006002.418007003.010.418008020		5(b)	T	FY23	906	10/18/2022		1655	rp6842	GAY & ROBINSON, INC.	1544,15		\$1,544,15
Permit (Land)	418006002.418007003.010.418008020		5(b)	T	FY23	906	3/23/2023		1655	rp6842	GAY & ROBINSON, INC.	1698,57		\$1,698,57
Permit (Land)	418006002.418007003.010.418008020		5(b)	T	FY23	906	2/16/2023		1655	rp6842	GAY & ROBINSON, INC.	1698,57		\$1,698,57
Permit (Land)	418006002.418007003.010.418008020		5(b)	T	FY23	906	7/26/2022		1655	rp6842	GAY & ROBINSON, INC.	1544,15		\$1,544,15
Permit (Land)	418006002.418007003.010.418008020		5(b)	T	FY23	906	9/20/2022		1655	rp6842	GAY & ROBINSON, INC.	1544,15		\$1,544,15
Permit (Water)	397001001.398001003.009.010.013		5(b)	T	FY23	906	2/28/2023		1655	rp7054	KAPAPALA RANCH	14,62		\$14,62
Permit (Water)	397001001.398001003.009.010.013		5(b)	T	FY23	906	4/28/2023		1655	rp7054	KAPAPALA RANCH	14,62		\$14,62
Permit (Water)	397001001.398001003.009.010.013		5(b)	T	FY23	906	12/30/2022		1655	rp7054	KAPAPALA RANCH	13,64		\$13,64
Permit (Water)	397001001.398001003.009.010.013		5(b)	T	FY23	906	6/1/2023		1655	rp7054	KAPAPALA RANCH	14,62		\$14,62
Permit (Water)	397001001.398001003.009.010.013		5(b)	T	FY23	906	3/31/2023		1655	rp7054	KAPAPALA RANCH	14,62		\$14,62
Permit (Water)	397001001.398001003.009.010.013		5(b)	T	FY23	906	1/3/2023		1655	rp7054	KAPAPALA RANCH	1,97		\$1,97
Permit (Water)	397001001.398001003.009.010.013		5(b)	T	FY23	906	1/31/2023		1655	rp7054	KAPAPALA RANCH	13,64		\$13,64
Permit (Water)	397001001.398001003.009.010.013		5(b)	T	FY23	906	11/30/2022		1655	rp7054	KAPAPALA RANCH	13,64		\$13,64
Permit (Water)	397001001.398001003.009.010.013		5(b)	T	FY23	906	8/1/2022		1655	rp7054	KAPAPALA RANCH	13,64		\$13,64
Permit (Water)	397001001.398001003.009.010.013		5(b)	T	FY23	906	7/1/2022		1655	rp7054	KAPAPALA RANCH	13,64		\$13,64
Permit (Water)	397001001.398001003.009.010.013		5(b)	T	FY23	906	8/18/2022		1655	rp7054	KAPAPALA RANCH	13,64		\$13,64
Permit (Water)	397001001.398001003.009.010.013		5(b)	T	FY23	906	10/31/2022		1655	rp7054	KAPAPALA RANCH	13,64		\$13,64
Permit (Water)	397001001.398001003.009.010.013		5(b)	T	FY23	906	9/30/2022		1655	rp7054	KAPAPALA RANCH	13,64		\$13,64
Permit (Water)	4490010010000		5(b)	T	FY23	906	5/1/2023		1655	rp7088	JEFFREY S. LINDNER	112,84		\$112,84
Permit (Water)	4490010010000		5(b)	T	FY23	906	5/23/2023		1655	rp7088	JEFFREY S. LINDNER	112,84		\$112,84
Permit (Water)	4490010010000		5(b)	T	FY23	906	1/9/2023		1655	rp7088	JEFFREY S. LINDNER	15,18		\$15,18
Permit (Water)	4490010010000		5(b)	T	FY23	906	7/19/2022		1655	rp7088	JEFFREY S. LINDNER	105,25		\$105,25
Permit (Water)	4490010010000		5(b)	T	FY23	906	8/30/2022		1655	rp7088	JEFFREY S. LINDNER	105,25		\$105,25
Permit (Water)	4490010010000		5(b)	T	FY23	906	3/29/2023		1655	rp7088	JEFFREY S. LINDNER	112,84		\$112,84
Permit (Water)	4490010010000		5(b)	T	FY23	906	2/17/2023		1655	rp7088	JEFFREY S. LINDNER	112,84		\$112,84
Permit (Water)	4490010010000		5(b)	T	FY23	906	11/17/2022		1655	rp7088	JEFFREY S. LINDNER	105,25		\$105,25
Permit (Water)	4490010010000		5(b)	T	FY23	906	12/23/2022		1655	rp7088	JEFFREY S. LINDNER	105,25		\$105,25
Permit (Water)	4490010010000		5(b)	T	FY23	906	10/18/2022		1655	rp7088	JEFFREY S. LINDNER	105,25		\$105,25
Permit (Water)	4490010010000		5(b)	T	FY23	906	1/23/2023		1655	rp7088	JEFFREY S. LINDNER	105,25		\$105,25
Permit (Water)	4490010010000		5(b)	T	FY23	906	9/19/2022		1655	rp7088	JEFFREY S. LINDNER	105,25		\$105,25
Permit (Water)	4490010010000		5(b)	T	FY23	906	6/27/2023		1655	rp7088	JEFFREY S. LINDNER	112,84		\$112,84
Permit (Water)	2110010440000		5(b)	T	FY23	906	7/28/2022		1655	rp7263	ALEXANDER & BALDWIN, INC.	764,86		\$764,86
Permit (Water)	2110010440000		5(b)	T	FY23	906	8/24/2022		1655	rp7263	ALEXANDER & BALDWIN, INC.	764,86		\$764,86
Permit (Water)	2110010440000		5(b)	T	FY23	906	5/18/2023		1655	rp7263	ALEXANDER & BALDWIN, INC.	870,34		\$870,34
Permit (Water)	2110010440000		5(b)	T	FY23	906	11/15/2022		1655	rp7263	ALEXANDER & BALDWIN, INC.	764,86		\$764,86
Permit (Water)	2110010440000		5(b)	T	FY23	906	6/21/2023		1655	rp7263	ALEXANDER & BALDWIN, INC.	870,34		\$870,34

DLNR-DOFAW-LD-SP

Permit (Water)	2110010440000		5(b)	T	FY23	906	4/25/2023		1655	rp7263	ALEXANDER & BALDWIN, INC.	870.34		\$870.34
Permit (Water)	2110010440000		5(b)	T	FY23	906	10/19/2022		1655	rp7263	ALEXANDER & BALDWIN, INC.	764.86		\$764.86
Permit (Water)	2110010440000		5(b)	T	FY23	906	3/28/2023		1655	rp7263	ALEXANDER & BALDWIN, INC.	870.34		\$870.34
Permit (Water)	2110010440000		5(b)	T	FY23	906	8/4/2022		1655	rp7263	ALEXANDER & BALDWIN, INC.	764.86		\$764.86
Permit (Water)	2110010440000		5(b)	T	FY23	906	9/20/2022		1655	rp7263	ALEXANDER & BALDWIN, INC.	764.86		\$764.86
Permit (Water)	2110010440000		5(b)	T	FY23	906	2/22/2023		1655	rp7263	ALEXANDER & BALDWIN, INC.	2611.04		\$2,611.04
Permit (Water)	211001050.229014001.005.011.012.017		5(b)	T	FY23	906	9/20/2022		1655	rp7264	ALEXANDER & BALDWIN, INC.	2985.74		\$2,985.74
Permit (Water)	211001050.229014001.005.011.012.017		5(b)	T	FY23	906	2/22/2023		1655	rp7264	ALEXANDER & BALDWIN, INC.	10192.35		\$10,192.35
Permit (Water)	211001050.229014001.005.011.012.017		5(b)	T	FY23	906	3/28/2023		1655	rp7264	ALEXANDER & BALDWIN, INC.	3397.44		\$3,397.44
Permit (Water)	211001050.229014001.005.011.012.017		5(b)	T	FY23	906	6/21/2023		1655	rp7264	ALEXANDER & BALDWIN, INC.	3397.44		\$3,397.44
Permit (Water)	211001050.229014001.005.011.012.017		5(b)	T	FY23	906	7/28/2022		1655	rp7264	ALEXANDER & BALDWIN, INC.	2985.74		\$2,985.74
Permit (Water)	211001050.229014001.005.011.012.017		5(b)	T	FY23	906	11/15/2022		1655	rp7264	ALEXANDER & BALDWIN, INC.	2985.74		\$2,985.74
Permit (Water)	211001050.229014001.005.011.012.017		5(b)	T	FY23	906	8/4/2022		1655	rp7264	ALEXANDER & BALDWIN, INC.	2985.74		\$2,985.74
Permit (Water)	211001050.229014001.005.011.012.017		5(b)	T	FY23	906	4/25/2023		1655	rp7264	ALEXANDER & BALDWIN, INC.	3397.44		\$3,397.44
Permit (Water)	211001050.229014001.005.011.012.017		5(b)	T	FY23	906	10/19/2022		1655	rp7264	ALEXANDER & BALDWIN, INC.	2985.74		\$2,985.74
Permit (Water)	211001050.229014001.005.011.012.017		5(b)	T	FY23	906	5/18/2023		1655	rp7264	ALEXANDER & BALDWIN, INC.	3397.44		\$3,397.44
Permit (Water)	211001050.229014001.005.011.012.017		5(b)	T	FY23	906	8/24/2022		1655	rp7264	ALEXANDER & BALDWIN, INC.	2985.74		\$2,985.74
Permit (Water)	2110020020000		5(b)	T	FY23	906	2/22/2023		1655	rp7265	ALEXANDER & BALDWIN, INC.	5345.18		\$5,345.18
Permit (Water)	2110020020000		5(b)	T	FY23	906	11/15/2022		1655	rp7265	ALEXANDER & BALDWIN, INC.	1565.82		\$1,565.82
Permit (Water)	2110020020000		5(b)	T	FY23	906	3/28/2023		1655	rp7265	ALEXANDER & BALDWIN, INC.	1781.73		\$1,781.73
Permit (Water)	2110020020000		5(b)	T	FY23	906	10/19/2022		1655	rp7265	ALEXANDER & BALDWIN, INC.	1565.82		\$1,565.82
Permit (Water)	2110020020000		5(b)	T	FY23	906	9/20/2022		1655	rp7265	ALEXANDER & BALDWIN, INC.	1565.82		\$1,565.82
Permit (Water)	2110020020000		5(b)	T	FY23	906	8/4/2022		1655	rp7265	ALEXANDER & BALDWIN, INC.	1565.82		\$1,565.82
Permit (Water)	2110020020000		5(b)	T	FY23	906	7/28/2022		1655	rp7265	ALEXANDER & BALDWIN, INC.	1565.82		\$1,565.82
Permit (Water)	2110020020000		5(b)	T	FY23	906	6/21/2023		1655	rp7265	ALEXANDER & BALDWIN, INC.	1781.73		\$1,781.73
Permit (Water)	2110020020000		5(b)	T	FY23	906	8/24/2022		1655	rp7265	ALEXANDER & BALDWIN, INC.	1565.82		\$1,565.82
Permit (Water)	2110020020000		5(b)	T	FY23	906	5/18/2023		1655	rp7265	ALEXANDER & BALDWIN, INC.	1781.73		\$1,781.73
Permit (Water)	2110020020000		5(b)	T	FY23	906	4/25/2023		1655	rp7265	ALEXANDER & BALDWIN, INC.	1781.73		\$1,781.73



DLNR-DOFAW-LD-SP

Permit (Water)	212004005.007		5(b)	T	FY23	906	3/28/2023		1655	rp7266	EAST MAUI IRRIGATION CO. LTD.	731.24		\$731.24
Permit (Water)	212004005.007		5(b)	T	FY23	906	8/4/2022		1655	rp7266	EAST MAUI IRRIGATION CO. LTD.	642.62		\$642.62
Permit (Water)	212004005.007		5(b)	T	FY23	906	4/25/2023		1655	rp7266	EAST MAUI IRRIGATION CO. LTD.	731.24		\$731.24
Permit (Water)	212004005.007		5(b)	T	FY23	906	6/21/2023		1655	rp7266	EAST MAUI IRRIGATION CO. LTD.	731.24		\$731.24
Permit (Water)	212004005.007		5(b)	T	FY23	906	2/22/2023		1655	rp7266	EAST MAUI IRRIGATION CO. LTD.	2193.7		\$2,193.70
Permit (Water)	212004005.007		5(b)	T	FY23	906	9/20/2022		1655	rp7266	EAST MAUI IRRIGATION CO. LTD.	642.62		\$642.62
Permit (Water)	212004005.007		5(b)	T	FY23	906	5/18/2023		1655	rp7266	EAST MAUI IRRIGATION CO. LTD.	731.24		\$731.24
Permit (Water)	212004005.007		5(b)	T	FY23	906	10/19/2022		1655	rp7266	EAST MAUI IRRIGATION CO. LTD.	642.62		\$642.62
Permit (Water)	212004005.007		5(b)	T	FY23	906	7/28/2022		1655	rp7266	EAST MAUI IRRIGATION CO. LTD.	642.62		\$642.62
Permit (Water)	212004005.007		5(b)	T	FY23	906	8/24/2022		1655	rp7266	EAST MAUI IRRIGATION CO. LTD.	642.62		\$642.62
Permit (Water)	212004005.007		5(b)	T	FY23	906	11/15/2022		1655	rp7266	EAST MAUI IRRIGATION CO. LTD.	642.62		\$642.62
Permit (Water)	3970010010000		5(b)	T	FY23	906	7/18/2022		1655	rp7267	WOOD VALLEY WATER & FARM COOPERATIVE	150		\$150.00
Permit (Water)	3970010010000		5(b)	T	FY23	906	9/12/2022		1655	rp7267	WOOD VALLEY WATER & FARM COOPERATIVE	150		\$150.00
Permit (Water)	3970010010000		5(b)	T	FY23	906	1/11/2023		1655	rp7267	WOOD VALLEY WATER & FARM COOPERATIVE	177.47		\$177.47
Permit (Water)	4390010010000		5(b)	T	FY23	906	7/21/2022		1655	rp7340	KAUAI ISLAND UTILITY COOPERATIVE	1417.48		\$1,417.48
Permit (Water)	4390010010000		5(b)	T	FY23	906	6/23/2023		1655	rp7340	KAUAI ISLAND UTILITY COOPERATIVE	1417.48		\$1,417.48
Permit (Water)	4390010010000		5(b)	T	FY23	906	8/17/2022		1655	rp7340	KAUAI ISLAND UTILITY COOPERATIVE	1417.48		\$1,417.48
Permit (Water)	4390010010000		5(b)	T	FY23	906	10/18/2022		1655	rp7340	KAUAI ISLAND UTILITY COOPERATIVE	1417.48		\$1,417.48
Permit (Water)	4390010010000		5(b)	T	FY23	906	12/22/2022		1655	rp7340	KAUAI ISLAND UTILITY COOPERATIVE	1417.48		\$1,417.48
Permit (Water)	4390010010000		5(b)	T	FY23	906	11/17/2022		1655	rp7340	KAUAI ISLAND UTILITY COOPERATIVE	1417.48		\$1,417.48
Permit (Water)	4390010010000		5(b)	T	FY23	906	2/24/2023		1655	rp7340	KAUAI ISLAND UTILITY COOPERATIVE	1417.48		\$1,417.48

DLNR-DOFAW-LD-SP

Permit (Water)	4390010010000		5(b)	T	FY23	906	3/21/2023		1655	rp7340	KAUAI ISLAND UTILITY COOPERATIVE	1417.48		\$1,417.48
Permit (Water)	4390010010000		5(b)	T	FY23	906	1/20/2023		1655	rp7340	KAUAI ISLAND UTILITY COOPERATIVE	1417.48		\$1,417.48
Permit (Water)	4390010010000		5(b)	T	FY23	906	5/18/2023		1655	rp7340	KAUAI ISLAND UTILITY COOPERATIVE	1417.48		\$1,417.48
Permit (Water)	4390010010000		5(b)	T	FY23	906	4/20/2023		1655	rp7340	KAUAI ISLAND UTILITY COOPERATIVE	1417.48		\$1,417.48
Permit (Water)	4390010010000		5(b)	T	FY23	906	9/22/2022		1655	rp7340	KAUAI ISLAND UTILITY COOPERATIVE	1417.48		\$1,417.48
Permit (Land)	3890030830000		5(b)	T	FY23	906	9/27/2022		1655	rp7360	KAPUA ORCHARD ESTATES, LLC	9		\$9.00
Permit (Land)	3890030830000		5(b)	T	FY23	906	4/24/2023		1655	rp7360	KAPUA ORCHARD ESTATES, LLC	9		\$9.00
Permit (Land)	3890030830000		5(b)	T	FY23	906	4/10/2023		1655	rp7360	KAPUA ORCHARD ESTATES, LLC	9		\$9.00
Permit (Land)	3890030830000		5(b)	T	FY23	906	7/25/2022		1655	rp7360	KAPUA ORCHARD ESTATES, LLC	9		\$9.00
Permit (Land)	3890030830000		5(b)	T	FY23	906	8/22/2022		1655	rp7360	KAPUA ORCHARD ESTATES, LLC	9		\$9.00
Permit (Land)	3890030830000		5(b)	T	FY23	906	2/24/2023		1655	rp7360	KAPUA ORCHARD ESTATES, LLC	9		\$9.00
Permit (Land)	3890030830000		5(b)	T	FY23	906	1/3/2023		1655	rp7360	KAPUA ORCHARD ESTATES, LLC	9		\$9.00
Permit (Land)	3890030830000		5(b)	T	FY23	906	12/13/2022		1655	rp7360	KAPUA ORCHARD ESTATES, LLC	9		\$9.00
Permit (Land)	3890030830000		5(b)	T	FY23	906	10/25/2022		1655	rp7360	KAPUA ORCHARD ESTATES, LLC	9		\$9.00
Permit (Land)	3890030830000		5(b)	T	FY23	906	1/31/2023		1655	rp7360	KAPUA ORCHARD ESTATES, LLC	9		\$9.00
Permit (Land)	3890030830000		5(b)	T	FY23	906	5/30/2023		1655	rp7360	KAPUA ORCHARD ESTATES, LLC	9		\$9.00
Permit (Land)	3450110070000		5(b)	T	FY23	906	6/13/2023		1655	rp7388	CHARLES M. & VICTORIA MACPHEE KONG	111.61		\$111.61
Permit (Land)	3450110070000		5(b)	T	FY23	906	5/11/2023		1655	rp7388	CHARLES M. & VICTORIA MACPHEE KONG	52.45		\$52.45
Permit (Land)	3450110070000		5(b)	T	FY23	906	1/6/2023		1655	rp7388	CHARLES M. & VICTORIA MACPHEE KONG	38.58		\$38.58
Permit (Land)	3450110070000		5(b)	T	FY23	906	9/22/2022		1655	rp7388	CHARLES M. & VICTORIA MACPHEE KONG	12.73		\$12.73

DLNR-DOFAW-LD-SP

Permit (Land)	3450110070000		5(b)	T	FY23	906	8/15/2022		1655	rp7388	CHARLES M. & VICTORIA MACPHEE KONG	8.69		\$8.69
Permit (Water)	397001001.015		5(b)	T	FY23	906	3/23/2023		1655	rp7426	KUAHWI CONTRACTORS, INC.	33.93		\$33.93
Permit (Water)	397001001.015		5(b)	T	FY23	906	8/4/2022		1655	rp7426	KUAHWI CONTRACTORS, INC.	31.64		\$31.64
Permit (Water)	397001001.015		5(b)	T	FY23	906	5/22/2023		1655	rp7426	KUAHWI CONTRACTORS, INC.	33.93		\$33.93
Permit (Water)	397001001.015		5(b)	T	FY23	906	11/15/2022		1655	rp7426	KUAHWI CONTRACTORS, INC.	31.64		\$31.64
Permit (Water)	397001001.015		5(b)	T	FY23	906	6/20/2023		1655	rp7426	KUAHWI CONTRACTORS, INC.	33.93		\$33.93
Permit (Water)	397001001.015		5(b)	T	FY23	906	8/22/2022		1655	rp7426	KUAHWI CONTRACTORS, INC.	63.29		\$63.29
Permit (Water)	397001001.015		5(b)	T	FY23	906	10/21/2022		1655	rp7426	KUAHWI CONTRACTORS, INC.	31.64		\$31.64
Permit (Water)	397001001.015		5(b)	T	FY23	906	4/20/2023		1655	rp7426	KUAHWI CONTRACTORS, INC.	33.93		\$33.93
Permit (Water)	397001001.015		5(b)	T	FY23	906	12/27/2022		1655	rp7426	KUAHWI CONTRACTORS, INC.	31.64		\$31.64
Permit (Water)	397001001.015		5(b)	T	FY23	906	1/26/2023		1655	rp7426	KUAHWI CONTRACTORS, INC.	27.07		\$27.07
Permit (Water)	397001001.015		5(b)	T	FY23	906	3/7/2023		1655	rp7426	KUAHWI CONTRACTORS, INC.	43.06		\$43.06
Permit (Water)	396006015.016,017.018;396007002;396008039.045,046;397001001.018		5(b)	T	FY23	906	12/2/2022		1655	rp7432	EDMUND C. OLSON, TRUSTEE	13.64		\$13.64
Permit (Water)	396006015.016,017.018;396007002;396008039.045,046;397001001.018		5(b)	T	FY23	906	5/15/2023		1655	rp7432	EDMUND C. OLSON, TRUSTEE	14.62		\$14.62
Permit (Water)	396006015.016,017.018;396007002;396008039.045,046;397001001.018		5(b)	T	FY23	906	2/13/2023		1655	rp7432	EDMUND C. OLSON, TRUSTEE	13.64		\$13.64
Permit (Water)	396006015.016,017.018;396007002;396008039.045,046;397001001.018		5(b)	T	FY23	906	5/2/2023		1655	rp7432	EDMUND C. OLSON, TRUSTEE	14.62		\$14.62
Permit (Water)	396006015.016,017.018;396007002;396008039.045,046;397001001.018		5(b)	T	FY23	906	3/10/2023		1655	rp7432	EDMUND C. OLSON, TRUSTEE	16.59		\$16.59
Permit (Water)	396006015.016,017.018;396007002;396008039.045,046;397001001.018		5(b)	T	FY23	906	1/3/2023		1655	rp7432	EDMUND C. OLSON, TRUSTEE	13.64		\$13.64
Permit (Water)	396006015.016,017.018;396007002;396008039.045,046;397001001.018		5(b)	T	FY23	906	10/3/2022		1655	rp7432	EDMUND C. OLSON, TRUSTEE	27.27		\$27.27
Permit (Water)	396006015.016,017.018;396007002;396008039.045,046;397001001.018		5(b)	T	FY23	906	7/5/2022		1655	rp7432	EDMUND C. OLSON, TRUSTEE	27.27		\$27.27
Permit (Water)	396006015.016,017.018;396007002;396008039.045,046;397001001.018		5(b)	T	FY23	906	3/31/2023		1655	rp7432	EDMUND C. OLSON, TRUSTEE	14.62		\$14.62
Permit (Water)	396006015.016,017.018;396007002;396008039.045,046;397001001.018		5(b)	T	FY23	906	9/6/2022		1655	rp7432	EDMUND C. OLSON, TRUSTEE	13.64		\$13.64
Permit (Water)	326009000		5(b)	T	FY23	906	4/28/2023		1655	rp7463	HAWAII ELECTRIC LIGHT CO., INC.	53.18		\$53.18
Permit (Water)	326009000		5(b)	T	FY23	906	1/13/2023		1655	rp7463	HAWAII ELECTRIC LIGHT CO., INC.	80.52		\$80.52
Permit (Water)	326009000		5(b)	T	FY23	906	1/13/2023		1655	rp7463	HAWAII ELECTRIC LIGHT CO., INC.	620.04		\$620.04
Permit (Water)	326009000		5(b)	T	FY23	906	7/25/2022		1655	rp7463	HAWAII ELECTRIC LIGHT CO., INC.	653.13		\$653.13

DLNR-DOFAW-LD-SP

Permit (Water)	326009000		5(b)	T	FY23	906	5/26/2023		1655	rp7463	HAWAII ELECTRIC LIGHT CO., INC.	664.79		\$664.79
Permit (Water)	326009000		5(b)	T	FY23	906	12/2/2022		1655	rp7463	HAWAII ELECTRIC LIGHT CO., INC.	12.22		\$12.22
Permit (Water)	326009000		5(b)	T	FY23	906	6/29/2023		1655	rp7463	HAWAII ELECTRIC LIGHT CO., INC.	664.79		\$664.79
Permit (Water)	326009000		5(b)	T	FY23	906	2/27/2023		1655	rp7463	HAWAII ELECTRIC LIGHT CO., INC.	1383.34		\$1,383.34
Permit (Water)	326009000		5(b)	T	FY23	906	2/2/2023		1655	rp7463	HAWAII ELECTRIC LIGHT CO., INC.	1186.88		\$1,186.88
Permit (Water)	326009000		5(b)	T	FY23	906	8/17/2022		1655	rp7463	HAWAII ELECTRIC LIGHT CO., INC.	1255.95		\$1,255.95
Permit (Water)	326009000		5(b)	T	FY23	906	9/30/2022		1655	rp7463	HAWAII ELECTRIC LIGHT CO., INC.	571.08		\$571.08
Permit (Water)	326009000		5(b)	T	FY23	906	9/30/2022		1655	rp7463	HAWAII ELECTRIC LIGHT CO., INC.	1227.86		\$1,227.86
Permit (Land)	398001003.006.013		5(b)	T	FY23	906	2/28/2023		1655	rp7637	KAPAPALA RANCH	424.43		\$424.43
Permit (Land)	398001003.006.013		5(b)	T	FY23	906	7/1/2022		1655	rp7637	KAPAPALA RANCH	536.07		\$536.07
Permit (Land)	398001003.006.013		5(b)	T	FY23	906	1/31/2023		1655	rp7637	KAPAPALA RANCH	584.32		\$584.32
Permit (Land)	398001003.006.013		5(b)	T	FY23	906	3/31/2023		1655	rp7637	KAPAPALA RANCH	552.15		\$552.15
Permit (Land)	398001003.006.013		5(b)	T	FY23	906	1/13/2023		1655	rp7637	KAPAPALA RANCH	32.17		\$32.17
Permit (Land)	398001003.006.013		5(b)	T	FY23	906	1/3/2023		1655	rp7637	KAPAPALA RANCH	63.4		\$63.40
Permit (Land)	398001003.006.013		5(b)	T	FY23	906	8/1/2022		1655	rp7637	KAPAPALA RANCH	536.07		\$536.07
Permit (Land)	398001003.006.013		5(b)	T	FY23	906	11/30/2022		1655	rp7637	KAPAPALA RANCH	536.07		\$536.07
Permit (Land)	398001003.006.013		5(b)	T	FY23	906	10/31/2022		1655	rp7637	KAPAPALA RANCH	536.07		\$536.07
Permit (Land)	398001003.006.013		5(b)	T	FY23	906	9/30/2022		1655	rp7637	KAPAPALA RANCH	536.07		\$536.07
Permit (Land)	398001003.006.013		5(b)	T	FY23	906	8/18/2022		1655	rp7637	KAPAPALA RANCH	536.07		\$536.07
Permit (Land)	398001003.006.013		5(b)	T	FY23	906	12/30/2022		1655	rp7637	KAPAPALA RANCH	552.15		\$552.15
Permit (Land)	398001003.006.013		5(b)	T	FY23	906	4/28/2023		1655	rp7637	KAPAPALA RANCH	552.15		\$552.15
Permit (Land)	398001003.006.013		5(b)	T	FY23	906	6/1/2023		1655	rp7637	KAPAPALA RANCH	552.15		\$552.15
Permit (Land)	395012019.020.395013001		5(b)	T	FY23	906	6/6/2023		1655	rp7645	DAVID H. AND MADELINE M. KAWA, III	103.95		\$103.95
Permit (Land)	395012019.020.395013001		5(b)	T	FY23	906	9/9/2022		1655	rp7645	DAVID H. AND MADELINE M. KAWA, III	137.81		\$137.81
Permit (Land)	395012019.020.395013001		5(b)	T	FY23	906	2/27/2023		1655	rp7645	DAVID H. AND MADELINE M. KAWA, III	87.83		\$87.83
Permit (Land)	3950190010000		5(b)	T	FY23	906	10/27/2022		1655	rp7667	BK LIVESTOCK COMPANY, INC.	13.26		\$13.26
Permit (Land)	3950190010000		5(b)	T	FY23	906	11/15/2022		1655	rp7667	BK LIVESTOCK COMPANY, INC.	13.26		\$13.26

DLNR-DOFAW-LD-SP

Permit (Land)	3950190010000		5(b)	T	FY23	906	12/20/2022		1655	rp7667	BK LIVESTOCK COMPANY, INC.	13.66		\$13.66
Permit (Land)	3950190010000		5(b)	T	FY23	906	9/13/2022		1655	rp7667	BK LIVESTOCK COMPANY, INC.	13.26		\$13.26
Permit (Land)	3950190010000		5(b)	T	FY23	906	1/10/2023		1655	rp7667	BK LIVESTOCK COMPANY, INC.	1.57		\$1.57
Permit (Land)	3950190010000		5(b)	T	FY23	906	1/17/2023		1655	rp7667	BK LIVESTOCK COMPANY, INC.	13.66		\$13.66
Permit (Land)	3950190010000		5(b)	T	FY23	906	8/16/2022		1655	rp7667	BK LIVESTOCK COMPANY, INC.	13.26		\$13.26
Permit (Land)	3950190010000		5(b)	T	FY23	906	7/22/2022		1655	rp7667	BK LIVESTOCK COMPANY, INC.	13.26		\$13.26
Permit (Land)	3950190010000		5(b)	T	FY23	906	2/16/2023		1655	rp7667	BK LIVESTOCK COMPANY, INC.	12.09		\$12.09
Permit (Land)	3950190010000		5(b)	T	FY23	906	4/6/2023		1655	rp7667	BK LIVESTOCK COMPANY, INC.	13.66		\$13.66
Permit (Land)	3950190010000		5(b)	T	FY23	906	4/18/2023		1655	rp7667	BK LIVESTOCK COMPANY, INC.	27.32		\$27.32
Permit (Land)	3950190010000		5(b)	T	FY23	906	6/20/2023		1655	rp7667	BK LIVESTOCK COMPANY, INC.	13.66		\$13.66
Permit (Land)	3950130010000		5(b)	T	FY23	906	1/26/2023		1655	rp7693	KUAHIWI CONTRACTORS INC.	62.78		\$62.78
Permit (Land)	3950130010000		5(b)	T	FY23	906	8/4/2022		1655	rp7693	KUAHIWI CONTRACTORS INC.	68.85		\$68.85
Permit (Land)	3950130010000		5(b)	T	FY23	906	11/15/2022		1655	rp7693	KUAHIWI CONTRACTORS INC.	68.85		\$68.85
Permit (Land)	3950130010000		5(b)	T	FY23	906	5/22/2023		1655	rp7693	KUAHIWI CONTRACTORS INC.	70.92		\$70.92
Permit (Land)	3950130010000		5(b)	T	FY23	906	8/22/2022		1655	rp7693	KUAHIWI CONTRACTORS INC.	137.7		\$137.70
Permit (Land)	3950130010000		5(b)	T	FY23	906	6/20/2023		1655	rp7693	KUAHIWI CONTRACTORS INC.	70.92		\$70.92
Permit (Land)	3950130010000		5(b)	T	FY23	906	12/27/2022		1655	rp7693	KUAHIWI CONTRACTORS INC.	8.14		\$8.14
Permit (Land)	3950130010000		5(b)	T	FY23	906	3/7/2023		1655	rp7693	KUAHIWI CONTRACTORS INC.	70.92		\$70.92
Permit (Land)	3950130010000		5(b)	T	FY23	906	10/21/2022		1655	rp7693	KUAHIWI CONTRACTORS INC.	68.85		\$68.85
Permit (Land)	3950130010000		5(b)	T	FY23	906	3/23/2023		1655	rp7693	KUAHIWI CONTRACTORS INC.	70.92		\$70.92
Permit (Land)	3950130010000		5(b)	T	FY23	906	12/27/2022		1655	rp7693	KUAHIWI CONTRACTORS INC.	70.92		\$70.92
Permit (Land)	3950130010000		5(b)	T	FY23	906	4/20/2023		1655	rp7693	KUAHIWI CONTRACTORS INC.	70.92		\$70.92
Permit (Land)	3410040310000		5(b)	T	FY23	906	8/22/2022		1655	rp7696	PETER H. JOSE	20.31		\$20.31
Permit (Land)	3410040310000		5(b)	T	FY23	906	3/23/2023		1655	rp7696	PETER H. JOSE	20.92		\$20.92
Permit (Land)	3410040310000		5(b)	T	FY23	906	11/28/2022		1655	rp7696	PETER H. JOSE	20.31		\$20.31
Permit (Land)	3410040310000		5(b)	T	FY23	906	4/28/2023		1655	rp7696	PETER H. JOSE	20.92		\$20.92
Permit (Land)	3410040310000		5(b)	T	FY23	906	12/27/2022		1655	rp7696	PETER H. JOSE	20.92		\$20.92

DLNR-DOFAW-LD-SP

Permit (Land)	3410040310000		5(b)	T	FY23	906	7/29/2022		1655	rp7696	PETER H. JOSE	20.31		\$20.31
Permit (Land)	3410040310000		5(b)	T	FY23	906	9/27/2022		1655	rp7696	PETER H. JOSE	20.31		\$20.31
Permit (Land)	3410040310000		5(b)	T	FY23	906	2/24/2023		1655	rp7696	PETER H. JOSE	20.92		\$20.92
Permit (Land)	3410040310000		5(b)	T	FY23	906	6/27/2023		1655	rp7696	PETER H. JOSE	20.92		\$20.92
Permit (Land)	3410040310000		5(b)	T	FY23	906	10/25/2022		1655	rp7696	PETER H. JOSE	20.31		\$20.31
Permit (Land)	3410040310000		5(b)	T	FY23	906	5/25/2023		1655	rp7696	PETER H. JOSE	20.92		\$20.92
Permit (Land)	3410040310000		5(b)	T	FY23	906	1/23/2023		1655	rp7696	PETER H. JOSE	20.92		\$20.92
Permit (Land)	396002005.010.013		5(b)	T	FY23	906	10/20/2022		1655	rp7715	JERRY EGAMI	238.78		\$238.78
Permit (Land)	396002005.010.013		5(b)	T	FY23	906	2/16/2023		1655	rp7715	JERRY EGAMI	217.71		\$217.71
Permit (Land)	396002005.010.013		5(b)	T	FY23	906	7/19/2022		1655	rp7715	JERRY EGAMI	238.78		\$238.78
Permit (Land)	396002005.010.013		5(b)	T	FY23	906	1/3/2023		1655	rp7715	JERRY EGAMI	245.94		\$245.94
Permit (Land)	396002005.010.013		5(b)	T	FY23	906	11/15/2022		1655	rp7715	JERRY EGAMI	238.78		\$238.78
Permit (Land)	396002005.010.013		5(b)	T	FY23	906	5/15/2023		1655	rp7715	JERRY EGAMI	491.89		\$491.89
Permit (Land)	396002005.010.013		5(b)	T	FY23	906	1/4/2023		1655	rp7715	JERRY EGAMI	28.24		\$28.24
Permit (Land)	396002005.010.013		5(b)	T	FY23	906	3/20/2023		1655	rp7715	JERRY EGAMI	245.94		\$245.94
Permit (Land)	396002005.010.013		5(b)	T	FY23	906	1/30/2023		1655	rp7715	JERRY EGAMI	245.94		\$245.94
Permit (Land)	396002005.010.013		5(b)	T	FY23	906	8/29/2022		1655	rp7715	JERRY EGAMI	238.78		\$238.78
Permit (Land)	396002005.010.013		5(b)	T	FY23	906	9/14/2022		1655	rp7715	JERRY EGAMI	238.78		\$238.78
Permit (Land)	396002005.010.013		5(b)	T	FY23	906	5/2/2023		1655	rp7715	JERRY EGAMI	245.94		\$245.94
Permit (Land)	396011002.398001011.012		5(b)	T	FY23	906	9/30/2022		1655	rp7758	KAPAPALA RANCH	156.74		\$156.74
Permit (Land)	396011002.398001011.012		5(b)	T	FY23	906	11/30/2022		1655	rp7758	KAPAPALA RANCH	156.74		\$156.74
Permit (Land)	396011002.398001011.012		5(b)	T	FY23	906	10/31/2022		1655	rp7758	KAPAPALA RANCH	156.74		\$156.74
Permit (Land)	396011002.398001011.012		5(b)	T	FY23	906	6/1/2023		1655	rp7758	KAPAPALA RANCH	172.41		\$172.41
Permit (Land)	396011002.398001011.012		5(b)	T	FY23	906	7/1/2022		1655	rp7758	KAPAPALA RANCH	156.74		\$156.74
Permit (Land)	396011002.398001011.012		5(b)	T	FY23	906	1/13/2023		1655	rp7758	KAPAPALA RANCH	31.35		\$31.35
Permit (Land)	396011002.398001011.012		5(b)	T	FY23	906	2/28/2023		1655	rp7758	KAPAPALA RANCH	49.86		\$49.86
Permit (Land)	396011002.398001011.012		5(b)	T	FY23	906	12/30/2022		1655	rp7758	KAPAPALA RANCH	172.41		\$172.41
Permit (Land)	396011002.398001011.012		5(b)	T	FY23	906	4/28/2023		1655	rp7758	KAPAPALA RANCH	172.41		\$172.41
Permit (Land)	396011002.398001011.012		5(b)	T	FY23	906	1/3/2023		1655	rp7758	KAPAPALA RANCH	59.85		\$59.85
Permit (Land)	396011002.398001011.012		5(b)	T	FY23	906	3/31/2023		1655	rp7758	KAPAPALA RANCH	172.41		\$172.41
Permit (Land)	396011002.398001011.012		5(b)	T	FY23	906	1/31/2023		1655	rp7758	KAPAPALA RANCH	203.76		\$203.76
Permit (Land)	396011002.398001011.012		5(b)	T	FY23	906	8/1/2022		1655	rp7758	KAPAPALA RANCH	156.74		\$156.74
Permit (Land)	396011002.398001011.012		5(b)	T	FY23	906	8/18/2022		1655	rp7758	KAPAPALA RANCH	156.74		\$156.74
Permit (Land)	3960020130000		5(b)	T	FY23	906	2/21/2023		1655	rp7761	RANDOLPH H. CABRAL	13.11		\$13.11
Permit (Land)	3960020130000		5(b)	T	FY23	906	7/22/2022		1655	rp7761	RANDOLPH H. CABRAL	12.73		\$12.73
Permit (Land)	3960020130000		5(b)	T	FY23	906	8/16/2022		1655	rp7761	RANDOLPH H. CABRAL	12.73		\$12.73
Permit (Land)	3960020130000		5(b)	T	FY23	906	3/17/2023		1655	rp7761	RANDOLPH H. CABRAL	13.11		\$13.11
Permit (Land)	3960020130000		5(b)	T	FY23	906	12/23/2022		1655	rp7761	RANDOLPH H. CABRAL	1.51		\$1.51
Permit (Land)	3960020130000		5(b)	T	FY23	906	5/15/2023		1655	rp7761	RANDOLPH H. CABRAL	13.11		\$13.11
Permit (Land)	3960020130000		5(b)	T	FY23	906	9/15/2022		1655	rp7761	RANDOLPH H. CABRAL	12.73		\$12.73
Permit (Land)	3960020130000		5(b)	T	FY23	906	10/18/2022		1655	rp7761	RANDOLPH H. CABRAL	12.73		\$12.73
Permit (Land)	3960020130000		5(b)	T	FY23	906	4/18/2023		1655	rp7761	RANDOLPH H. CABRAL	13.11		\$13.11
Permit (Land)	3960020130000		5(b)	T	FY23	906	6/15/2023		1655	rp7761	RANDOLPH H. CABRAL	13.11		\$13.11

DLNR-DOFAW-LD-SP

Permit (Land)	3960020130000		5(b)	T	FY23	906	11/21/2022		1655	rp7761	RANDOLPH H. CABRAL	12.73		\$12.73
Permit (Land)	3960020130000		5(b)	T	FY23	906	12/19/2022		1655	rp7761	RANDOLPH H. CABRAL	13.11		\$13.11
Permit (Land)	3960020130000		5(b)	T	FY23	906	1/20/2023		1655	rp7761	RANDOLPH H. CABRAL	11.61		\$11.61
Permit (Land)	3960020550000		5(b)	T	FY23	906	8/30/2022		1655	rp7773	ROYAL HAWAIIAN ORCHARDS, L.P.	17.03		\$17.03
Permit (Land)	3960020550000		5(b)	T	FY23	906	6/27/2023		1655	rp7773	ROYAL HAWAIIAN ORCHARDS, L.P.	17.54		\$17.54
Permit (Land)	3960020550000		5(b)	T	FY23	906	7/26/2022		1655	rp7773	ROYAL HAWAIIAN ORCHARDS, L.P.	17.03		\$17.03
Permit (Land)	3960020550000		5(b)	T	FY23	906	5/30/2023		1655	rp7773	ROYAL HAWAIIAN ORCHARDS, L.P.	17.54		\$17.54
Permit (Land)	3960020550000		5(b)	T	FY23	906	12/27/2022		1655	rp7773	ROYAL HAWAIIAN ORCHARDS, L.P.	17.54		\$17.54
Permit (Land)	3960020550000		5(b)	T	FY23	906	9/27/2022		1655	rp7773	ROYAL HAWAIIAN ORCHARDS, L.P.	17.03		\$17.03
Permit (Land)	3960020550000		5(b)	T	FY23	906	3/28/2023		1655	rp7773	ROYAL HAWAIIAN ORCHARDS, L.P.	17.54		\$17.54
Permit (Land)	3960020550000		5(b)	T	FY23	906	11/29/2022		1655	rp7773	ROYAL HAWAIIAN ORCHARDS, L.P.	17.03		\$17.03
Permit (Land)	3960020550000		5(b)	T	FY23	906	1/24/2023		1655	rp7773	ROYAL HAWAIIAN ORCHARDS, L.P.	17.54		\$17.54
Permit (Land)	3960020550000		5(b)	T	FY23	906	4/25/2023		1655	rp7773	ROYAL HAWAIIAN ORCHARDS, L.P.	17.54		\$17.54
Permit (Land)	3960020550000		5(b)	T	FY23	906	2/22/2023		1655	rp7773	ROYAL HAWAIIAN ORCHARDS, L.P.	17.54		\$17.54
Permit (Land)	3960020550000		5(b)	T	FY23	906	10/25/2022		1655	rp7773	ROYAL HAWAIIAN ORCHARDS, L.P.	17.03		\$17.03
Permit (Land)	3350010010000		5(b)	T	FY23	906	1/20/2023		1655	rp7774	DERWIN IGNACIO	79.44		\$79.44
Permit (Land)	3350010010000		5(b)	T	FY23	906	8/17/2022		1655	rp7774	DERWIN IGNACIO	76.39		\$76.39
Permit (Land)	3280100030000		5(b)	T	FY23	906	2/14/2023		1655	rp7791	GWENDOLYN NAOMI SANTOS	89.08		\$89.08
Permit (Land)	3960120040000		5(b)	T	FY23	906	11/28/2022		1655	rp7838	KIMO I. DACALIO	29.71		\$29.71
Permit (Land)	3960120040000		5(b)	T	FY23	906	8/22/2022		1655	rp7838	KIMO I. DACALIO	14.85		\$14.85
Permit (Land)	3960120040000		5(b)	T	FY23	906	1/31/2023		1655	rp7838	KIMO I. DACALIO	15.3		\$15.30
Permit (Land)	3960120040000		5(b)	T	FY23	906	7/25/2022		1655	rp7838	KIMO I. DACALIO	14.85		\$14.85
Permit (Land)	3960120040000		5(b)	T	FY23	906	12/22/2022		1655	rp7838	KIMO I. DACALIO	15.3		\$15.30
Permit (Land)	3960120040000		5(b)	T	FY23	906	5/2/2023		1655	rp7838	KIMO I. DACALIO	15.3		\$15.30
Permit (Land)	3960120040000		5(b)	T	FY23	906	3/20/2023		1655	rp7838	KIMO I. DACALIO	30.6		\$30.60
Permit (Land)	3960120040000		5(b)	T	FY23	906	9/19/2022		1655	rp7838	KIMO I. DACALIO	14.85		\$14.85
Permit (Land)	3960120040000		5(b)	T	FY23	906	5/15/2023		1655	rp7838	KIMO I. DACALIO	30.6		\$30.60
Permit (Land)	3940030140000		5(b)	T	FY23	906	7/18/2022		1655	rp7852	ERMINO MAZZARINO	13.2		\$13.20
Permit (Land)	3940030140000		5(b)	T	FY23	906	3/17/2023		1655	rp7852	ERMINO MAZZARINO	14.12		\$14.12
Permit (Land)	3940030140000		5(b)	T	FY23	906	4/17/2023		1655	rp7852	ERMINO MAZZARINO	14.12		\$14.12
Permit (Land)	3940030140000		5(b)	T	FY23	906	2/16/2023		1655	rp7852	ERMINO MAZZARINO	14.12		\$14.12

DLNR-DOFAW-LD-SP

Permit (Land)	3940030140000		5(b)	T	FY23	906	1/9/2023		1655	rp7852	ERMINO MAZZARINO	1.62		\$1.62
Permit (Land)	3940030140000		5(b)	T	FY23	906	10/18/2022		1655	rp7852	ERMINO MAZZARINO	13.2		\$13.20
Permit (Land)	3940030140000		5(b)	T	FY23	906	5/15/2023		1655	rp7852	ERMINO MAZZARINO	14.12		\$14.12
Permit (Land)	3940030140000		5(b)	T	FY23	906	1/13/2023		1655	rp7852	ERMINO MAZZARINO	14.12		\$14.12
Permit (Land)	3940030140000		5(b)	T	FY23	906	11/15/2022		1655	rp7852	ERMINO MAZZARINO	13.2		\$13.20
Permit (Land)	3940030140000		5(b)	T	FY23	906	9/16/2022		1655	rp7852	ERMINO MAZZARINO	13.2		\$13.20
Permit (Land)	3940030140000		5(b)	T	FY23	906	12/15/2022		1655	rp7852	ERMINO MAZZARINO	12.38		\$12.38
Permit (Land)	3940030140000		5(b)	T	FY23	906	6/15/2023		1655	rp7852	ERMINO MAZZARINO	14.12		\$14.12
Permit (Land)	3940030140000		5(b)	T	FY23	906	8/12/2022		1655	rp7852	ERMINO MAZZARINO	13.2		\$13.20
Permit (Land)	3960060100000		5(b)	T	FY23	906	4/4/2023		1655	rp7918	KAU MAHI, LLC	16.39		\$16.39
Permit (Land)	3960060100000		5(b)	T	FY23	906	4/25/2023		1655	rp7918	KAU MAHI, LLC	14.45		\$14.45
Permit (Land)	3960060100000		5(b)	T	FY23	906	1/3/2023		1655	rp7918	KAU MAHI, LLC	13.48		\$13.48
Permit (Land)	3960060100000		5(b)	T	FY23	906	8/29/2022		1655	rp7918	KAU MAHI, LLC	13.48		\$13.48
Permit (Land)	3960060100000		5(b)	T	FY23	906	2/14/2023		1655	rp7918	KAU MAHI, LLC	13.48		\$13.48
Permit (Land)	3960060100000		5(b)	T	FY23	906	2/28/2023		1655	rp7918	KAU MAHI, LLC	14.45		\$14.45
Permit (Land)	3960060100000		5(b)	T	FY23	906	11/22/2022		1655	rp7918	KAU MAHI, LLC	13.48		\$13.48
Permit (Land)	3960060100000		5(b)	T	FY23	906	11/1/2022		1655	rp7918	KAU MAHI, LLC	26.95		\$26.95
Permit (Land)	3960060100000		5(b)	T	FY23	906	8/1/2022		1655	rp7918	KAU MAHI, LLC	13.48		\$13.48
Permit (Land)	344003003_047		5(b)	T	FY23	906	9/27/2022		1655	rp7942	PETER N. ABARCAR, JR. & LISA A.R. ABARCAR	30.37		\$30.37
Permit (Land)	344003003_047		5(b)	T	FY23	906	1/17/2023		1655	rp7942	PETER N. ABARCAR, JR. & LISA A.R. ABARCAR	24.72		\$24.72
Permit (Land)	344003003_047		5(b)	T	FY23	906	8/29/2022		1655	rp7942	PETER N. ABARCAR, JR. & LISA A.R. ABARCAR	26.24		\$26.24
Permit (Land)	344003003_047		5(b)	T	FY23	906	4/25/2023		1655	rp7942	PETER N. ABARCAR, JR. & LISA A.R. ABARCAR	12.73		\$12.73
Permit (Land)	344003003_047		5(b)	T	FY23	906	9/26/2022		1655	rp7942	PETER N. ABARCAR, JR. & LISA A.R. ABARCAR	10.84		\$10.84
Permit (Land)	344003003_047		5(b)	T	FY23	906	1/24/2023		1655	rp7942	PETER N. ABARCAR, JR. & LISA A.R. ABARCAR	1.49		\$1.49
Permit (Land)	344003003_047		5(b)	T	FY23	906	9/27/2022		1655	rp7942	PETER N. ABARCAR, JR. & LISA A.R. ABARCAR	24.72		\$24.72
	NonLandNonBillable	z02		T	FY23	931	01/04/2023		0252		NON-TENANT	\$85,024.62		\$85,024.62
	NonLandNonBillable	z02		T	FY23	931	01/08/2023		0252		NON-TENANT	\$25,481.95		\$25,481.95
	NonLandNonBillable	z02		T	FY23	931	01/08/2023		0252		NON-TENANT	\$44,693.64		\$44,693.64
	NonLandNonBillable	z02		T	FY23	931	01/09/2023		0252		NON-TENANT	\$22,512.74		\$22,512.74
	NonLandNonBillable	z02		T	FY23	931	01/10/2023		0252		NON-TENANT	\$15,343.32		\$15,343.32
	NonLandNonBillable	z02		T	FY23	931	01/11/2023		0252		NON-TENANT	\$39,911.84		\$39,911.84
Perpetual Easem	1680030410000	o6000057	5(b)	T	FY23	931	01/08/2023	010-1720	0251	06od142	DILLINGHAM RANCH AINA	\$800.00		\$800.00
Permit (Land)	1230180450000	o2000318	5(b)	T	FY23	931	01/12/2023	010-1721	0252	23od034	TRUSTEES OF THE ESTATE OF BERNICE PAUAHI BISHOP	\$1,728.84		\$1,728.84



DLNR-DOFAW-LD-SP

Term Easement	1130220030000	o1000481	5(b)	T	FY23	931	01/11/2023	010-1724	0257	gl3727	AMANCIO RAMISAL NACAPOY	\$812.00	\$812.00
Lease (Land)	1810010230000	o8000012	5(b)	T	FY23	931	01/10/2023	010-1720	0251	gl3809	AMERICAN TELEPHONE & TELEGRAPH CO.	\$12,160.00	\$12,160.00
Term Easement	125023008.021,025,035	o2000596	5(b)	T	FY23	931	01/08/2023	010-1724	0257	gl3898	HAWAIIAN ELECTRIC CO. INC. ET AL	\$611.49	\$611.49
Lease (Land)	1310420140000	o3000039	5(b)	T	FY23	931	01/09/2023	010-1724	0257	gl3903	HAWAIIAN TELCOM, INC	\$0.80	\$0.80
Term Easement	139012002A	o3000206	5(b)	T	FY23	931	01/03/2023	010-1724	0257	gl4110	HAWAII-AMERICAN WATER COMPANY	\$532.00	\$532.00
Term Easement	139012002A	o3000206	5(b)	T	FY23	931	01/08/2023	010-1724	0257	gl4110	HAWAII-AMERICAN WATER COMPANY	\$532.00	\$532.00
Lease (Land)	1940271240000	o9000587	5(b)	T	FY23	931	01/05/2023	010-1720	0251	gl4218	WAIPAHU SOTO ZEN TEMPLE	\$240.00	\$240.00
Lease (Land)	1940271240000	o9000587	5(b)	T	FY23	931	01/11/2023	010-1720	0251	gl4218	WAIPAHU SOTO ZEN TEMPLE	\$240.00	\$240.00
Term Easement	1250190050000	o2000413	5(b)	T	FY23	931	01/11/2023	010-1724	0257	gl4304	KAINEHU III LLC	\$124.80	\$124.80
Lease (Land)	1310420300000	o3000054	5(b)	T	FY23	931	01/10/2023	010-1720	0251	gl4352	HAWAII ASSN RETARDED CHILDREN	\$96.00	\$96.00
Lease (Land)	1220340270000	o2000299	5(b)	T	FY23	931	01/02/2023	010-1720	0251	gl4356	DAUGHTERS OF HAWAII	\$60.00	\$60.00
Lease (Land)	1220340270000	o2000299	5(b)	T	FY23	931	01/07/2023	010-1720	0251	gl4356	DAUGHTERS OF HAWAII	\$60.00	\$60.00
Lease (Land)	1890080040000	o8000599	5(b)	T	FY23	931	01/10/2023	010-1720	0251	gl4402	MAUNA TOWERS OF HAWAII LLC	\$29,920.00	\$29,920.00
Lease (Land)	1310420340000	o3000058	5(b)	T	FY23	931	01/08/2023	010-1720	0251	gl4513	OAHU SPECIAL SCHOOLS ASSOCIATIO	\$96.00	\$96.00
Lease (Land)	1250240170000	o2000448	5(b)	T	FY23	931	01/05/2023	010-1720	0251	gl4884	LOUISE MAU AI	\$48.00	\$48.00
Lease (Land)	1250240170000	o2000448	5(b)	T	FY23	931	01/11/2023	010-1720	0251	gl4884	LOUISE MAU AI	\$48.00	\$48.00
Lease (Land)	1250240260000	o2000457	5(b)	T	FY23	931	01/05/2023	010-1720	0251	gl4886	KATHERINE UEHARA ET AL #3	\$63.04	\$63.04
Lease (Land)	1250240230000	o2000454	5(b)	T	FY23	931	01/05/2023	010-1720	0251	gl4888	HERMAN L. K. BRANDT	\$48.00	\$48.00
Lease (Land)	1250240230000	o2000454	5(b)	T	FY23	931	01/11/2023	010-1720	0251	gl4888	HERMAN L. K. BRANDT	\$48.00	\$48.00
Lease (Land)	1250240200000	o2000451	5(b)	T	FY23	931	01/05/2023	010-1720	0251	gl4889	HENNESSEY & MARY J. BROWN #6	\$7.52	\$7.52
Lease (Land)	1250240200000	o2000451	5(b)	T	FY23	931	01/12/2023	010-1720	0251	gl4889	HENNESSEY & MARY J. BROWN #6	\$48.00	\$48.00
Lease (Land)	1250240300000	o2000461	5(b)	T	FY23	931	01/05/2023	010-1720	0251	gl4891	HEINE FOUNTAIN	\$48.00	\$48.00
Lease (Land)	1250240300000	o2000461	5(b)	T	FY23	931	01/11/2023	010-1720	0251	gl4891	HEINE FOUNTAIN	\$48.00	\$48.00
Lease (Land)	1250240210000	o2000452	5(b)	T	FY23	931	01/05/2023	010-1720	0251	gl4892	LANE KAAIAI ET AL.	\$48.00	\$48.00
Lease (Land)	1250240210000	o2000452	5(b)	T	FY23	931	01/11/2023	010-1720	0251	gl4892	LANE KAAIAI ET AL.	\$48.00	\$48.00
Lease (Land)	1250240040000	o2000435	5(b)	T	FY23	931	01/06/2023	010-1720	0251	gl4893	WILLIAM KAAIAI	\$48.00	\$48.00
Lease (Land)	1250240040000	o2000435	5(b)	T	FY23	931	01/11/2023	010-1720	0251	gl4893	WILLIAM KAAIAI	\$48.00	\$48.00
Lease (Land)	1250240100000	o2000441	5(b)	T	FY23	931	01/06/2023	010-1720	0251	gl4894	BARBARA ANN K. KAAWA	\$32.00	\$32.00
Lease (Land)	1250240100000	o2000441	5(b)	T	FY23	931	01/07/2023	010-1720	0251	gl4894	BARBARA ANN K. KAAWA	\$39.90	\$39.90

DLNR-DOFAW-LD-SP

Lease (Land)	1250240160000	o2000447	5(b)	T	FY23	931	01/05/2023	010-1720	0251	gl4896	JOSEPH KAHIKILANI KALEIKINI, JR.	\$48.00	\$48.00
Lease (Land)	1250240160000	o2000447	5(b)	T	FY23	931	01/12/2023	010-1720	0251	gl4896	JOSEPH KAHIKILANI KALEIKINI, JR.	\$48.00	\$48.00
Lease (Land)	1250240280000	o2000459	5(b)	T	FY23	931	01/09/2023	010-1720	0251	gl4897	SOLOMAN & EMMA K. KALIMA, JR.	\$16.00	\$16.00
Lease (Land)	1250240280000	o2000459	5(b)	T	FY23	931	01/11/2023	010-1720	0251	gl4897	SOLOMAN & EMMA K. KALIMA, JR.	\$96.00	\$96.00
Lease (Land)	1250240290000	o2000460	5(b)	T	FY23	931	01/05/2023	010-1720	0251	gl4898	WILLIAM K. & STEVENS KALIMA	\$48.00	\$48.00
Lease (Land)	1250240290000	o2000460	5(b)	T	FY23	931	01/12/2023	010-1720	0251	gl4898	WILLIAM K. & STEVENS KALIMA	\$48.00	\$48.00
Lease (Land)	1250240240000	o2000455	5(b)	T	FY23	931	01/09/2023	010-1720	0251	gl4902	BONNIE-LEE HAUOLILANI ECHIBERI	\$112.00	\$112.00
Lease (Land)	1250240140000	o2000445	5(b)	T	FY23	931	01/05/2023	010-1720	0251	gl4903	NANCY MAKUA	\$63.04	\$63.04
Lease (Land)	1250240080000	o2000439	5(b)	T	FY23	931	01/05/2023	010-1720	0251	gl4907	FLORENCIO ALBOA CARREIRA	\$48.00	\$48.00
Lease (Land)	1250240080000	o2000439	5(b)	T	FY23	931	01/11/2023	010-1720	0251	gl4907	FLORENCIO ALBOA CARREIRA	\$48.00	\$48.00
Lease (Land)	1250240030000	o2000434	5(b)	T	FY23	931	01/06/2023	010-1720	0251	gl4908	FRANCIS DANIEL BEIRNE	\$48.00	\$48.00
Lease (Land)	1250240060000	o2000437	5(b)	T	FY23	931	01/05/2023	010-1720	0251	gl4909	JOSLYN MAHEALANI K. KAAWA	\$15.04	\$15.04
Lease (Land)	1250240090000	o2000440	5(b)	T	FY23	931	01/04/2023	010-1720	0251	gl4910	GEORGIANA L. SANTANA	\$96.00	\$96.00
Lease (Land)	1250240020000	o2000433	5(b)	T	FY23	931	01/05/2023	010-1720	0251	gl4911	CARMELA KAEKAE GOMEZ	\$15.04	\$15.04
Lease (Land)	1250240020000	o2000433	5(b)	T	FY23	931	01/11/2023	010-1720	0251	gl4911	CARMELA KAEKAE GOMEZ	\$48.00	\$48.00
Lease (Land)	1250240180000	o2000449	5(b)	T	FY23	931	01/04/2023	010-1720	0251	gl4912	LYDIA & J.W. NAHINU ULII	\$192.00	\$192.00
Term Easement	181001008A	o8000604	5(b)	T	FY23	931	01/10/2023	010-1720	0251	gl5104	AMERICAN TEL & TELEGRAPH CO.	\$2,856.00	\$2,856.00
Term Easement	1250150230000	o2000405	5(b)	T	FY23	931	01/11/2023	010-1724	0257	gl5107	ANDREW & SUSAN SCHWARTZ	\$220.80	\$220.80
Lease (Land)	1150090010000	o1000556	5(b)	T	FY23	931	01/05/2023	010-1720	0251	gl5108	CITY AND COUNTY OF HONOLULU	\$0.80	\$0.80
Term Easement	191057001A	o9000773	5(b)	T	FY23	931	01/07/2023	010-1724	0257	gl5160	KO OLINA INTANGIBLES LLC	\$24,000.00	\$24,000.00
Term Easement	159001026A	o5000225	5(b)	T	FY23	931	01/02/2023	010-1724	0257	gl5164	HENRY ALBERT MOHRSCHLA DT	\$3,360.00	\$3,360.00
Term Easement	159001026A	o5000225	5(b)	T	FY23	931	01/09/2023	010-1724	0257	gl5164	HENRY ALBERT MOHRSCHLA DT	\$3,360.00	\$3,360.00
Term Easement	153008018A	o5000060	5(b)	T	FY23	931	01/11/2023	010-1720	0251	gl5196	RANDALL BUNG CHOY CHANG	\$1,376.00	\$1,376.00
Term Easement	147016061A	o4000702	5(b)	T	FY23	931	01/05/2023	010-1724	0257	gl5202	JOHN BERNARD KANANI NUNES	\$2,804.00	\$2,804.00
Lease (Land)	1410090010000	o4000033	5(b)	T	FY23	931	01/08/2023	010-1720	0251	gl5213	THE UNITED STATES OF AMERICA	\$5,920.00	\$5,920.00
Term Easement	145023014.015	o4000901	5(b)	T	FY23	931	01/10/2023	010-1724	0257	gl5218	HAWAIIAN TELCOM, INC.	\$1,208.00	\$1,208.00
Lease (Land)	1970940280000	o9000673	Acquired after	T	FY23	931	01/09/2023	010-1720	0251	gl5242	ARC OF HAWAII	\$115.20	\$115.20
Lease (Land)	1110640280000	o1000203	5(e)	T	FY23	931	01/04/2023	010-1724	0257	gl5258	HAWAII FOODBANK, INC.	\$384.00	\$384.00

DLNR-DOFAW-LD-SP

Term Easement	184001012A	o8000603	5(b)	T	FY23	931	01/01/2023	010-1724	0257	gl5263	AT&T CRE LEASE ADMINISTRAT ION	\$29,520.00		\$29,520.00
Term Easement	184001012A	o8000603	5(b)	T	FY23	931	01/06/2023	010-1724	0257	gl5263	AT&T CRE LEASE ADMINISTRAT ION	\$24,064.52		\$24,064.52
Lease (Land)	1410130170000	o4000179	5(b)	T	FY23	931	01/05/2023	010-1720	0251	gl5309	CLARENCE T. MEDEIROS	\$10,560.00		\$10,560.00
Lease (Land)	1410130170000	o4000179	5(b)	T	FY23	931	01/11/2023	010-1720	0251	gl5309	CLARENCE T. MEDEIROS	\$5,280.00		\$5,280.00
Lease (Land)	1410270050000	o4000266	5(b)	T	FY23	931	01/01/2023	010-1720	0251	gl5313	JOSEPH TAVARES, JR.	\$1,680.00		\$1,680.00
Term Easement	1260000000000	o2000597	5(b)	T	FY23	931	01/01/2023	010-1724	0257	gl5314	ATLANTIS SUBMARINES HAWAII LP	\$5,020.00		\$5,020.00
Term Easement	1260000000000	o2000597	5(b)	T	FY23	931	01/07/2023	010-1724	0257	gl5314	ATLANTIS SUBMARINES HAWAII LP	\$5,020.00		\$5,020.00
Term Easement	1260000000000	o2000597	5(b)	T	FY23	931	01/10/2023	010-1724	0257	gl5314	ATLANTIS SUBMARINES HAWAII LP	\$23,610.26		\$23,610.26
Term Easement	1410180400000	o4000195	5(b)	T	FY23	931	01/09/2023	010-1724	0257	gl5336	GERALD Y. H. AND DIANA G. YOUNG	\$401.60		\$401.60
Term Easement	1410092820000	o4000047	5(e)	T	FY23	931	01/06/2023	010-1724	0257	gl5366	HAWAIIAN ELECTRIC CO. INC.	\$2,000.00		\$2,000.00
Term Easement	143004099A	o4000537	5(b)	T	FY23	931	01/08/2023	010-1724	0257	gl5388	HAW PROPERTY TWO, LLC	\$242.40		\$242.40
Lease (Land)	1410092650000	o4000038	5(b)	T	FY23	931	01/11/2023	010-1720	0251	gl5468	HUI MALAMA O KE KAI FOUNDATION	\$384.00		\$384.00
Term Easement	141007001B	o4000008	5(b)	T	FY23	931	01/11/2023	010-1724	0257	gl5476	ANDREA MAPUNA PETERS	\$560.00		\$560.00
Lease (Land)	1410100860000	o4000095	5(b)	T	FY23	931	01/05/2023	010-1720	0251	gl5495	KARIN E. STROUD-JOAO	\$4,200.00		\$4,200.00
Lease (Land)	1410100860000	o4000095	5(b)	T	FY23	931	01/11/2023	010-1720	0251	gl5495	KARIN E. STROUD-JOAO	\$4,200.00		\$4,200.00
Term Easement	181001008A	o8000604	5(b)	T	FY23	931	01/05/2023	010-1724	0257	gl5509	AT & T SUBMARINE SYSTEMS, INC.	\$11,369.65		\$11,369.65
Term Easement	1810010080000	o8000005	5(b)	T	FY23	931	01/10/2023	010-1720	0251	gl5555	AT&T CORP.	\$20.00		\$20.00
Lease (Land)	111064007	o1000999	5(e)	T	FY23	931	01/04/2023	010-1720	0251	gl5564	ISLAND DEMO, INC.	\$12,000.00		\$12,000.00
Lease (Land)	111064007	o1000999	5(e)	T	FY23	931	01/06/2023	010-1720	0251	gl5564	ISLAND DEMO, INC.	\$10,760.00		\$10,760.00
Lease (Land)	111064007	o1000999	5(e)	T	FY23	931	01/11/2023	010-1720	0251	gl5564	ISLAND DEMO, INC.	\$22,760.00		\$22,760.00
Lease (Land)	111064039	o1001000	5(e)	T	FY23	931	01/02/2023	010-1720	0251	gl5565	PACIFIC TRANSFER, LLC	\$20,600.00		\$20,600.00
Lease (Land)	111064039	o1001000	5(e)	T	FY23	931	01/08/2023	010-1720	0251	gl5565	PACIFIC TRANSFER, LLC	\$20,600.00		\$20,600.00
Lease (Land)	111064040	o1001001	5(e)	T	FY23	931	01/02/2023	010-1720	0251	gl5566	PACIFIC TRANSFER, LLC	\$20,600.00		\$20,600.00
Lease (Land)	111064040	o1001001	5(e)	T	FY23	931	01/08/2023	010-1720	0251	gl5566	PACIFIC TRANSFER, LLC	\$20,600.00		\$20,600.00
Lease (Land)	111064029	o1000997	5(e)	T	FY23	931	01/05/2023	010-1720	0251	gl5589	U-HAUL COMPANY OF HAWAII, INC.	\$20,680.00		\$20,680.00
Lease (Land)	111064029	o1000997	5(e)	T	FY23	931	01/11/2023	010-1720	0251	gl5589	U-HAUL COMPANY OF HAWAII, INC.	\$20,680.00		\$20,680.00
Term Easement	1420980470000	o4000531	5(b)	T	FY23	931	01/05/2023	010-1720	0251	gl5602	STC TWO LLC	\$10,640.00		\$10,640.00
Term Easement	1420980470000	o4000531	5(b)	T	FY23	931	01/11/2023	010-1720	0251	gl5602	STC TWO LLC	\$10,640.00		\$10,640.00

DLNR-DOFAW-LD-SP

Term Easement	123037001A	o2000605	5(b)	T	FY23	931	01/06/2023	010-1720	0251	gl5631	SUBMARINES HAWAII INC.	\$2,200.00		\$2,200.00
Term Easement	123037001A	o2000605	5(b)	T	FY23	931	01/12/2023	010-1720	0251	gl5631	SUBMARINES HAWAII INC.	\$2,200.00		\$2,200.00
Lease (Land)	1150080050000	o1000552	5(b)	T	FY23	931	01/04/2023	010-1720	0251	gl5678	THE HARRY & JEANETTE WEINBERG FOUNDATION INC.	\$14,564.00		\$14,564.00
Lease (Land)	1150080050000	o1000552	5(b)	T	FY23	931	01/11/2023	010-1720	0251	gl5678	THE HARRY & JEANETTE WEINBERG FOUNDATION INC.	\$14,564.00		\$14,564.00
Lease (Land)	1510140510000	o5000007	5(b)	T	FY23	931	01/02/2023	010-1720	0251	gl5851	WINDWARD RETREAT CENTER	\$384.00		\$384.00
Lease (Land)	1510140510000	o5000007	5(b)	T	FY23	931	01/07/2023	010-1720	0251	gl5851	WINDWARD RETREAT CENTER	\$384.00		\$384.00
Lease (Land)	1850020120000	o8000038	5(b)	T	FY23	931	01/06/2023	010-1720	0251	gl5871	HONOLULU COMMUNITY ACTION PROGRAM, INC.	\$192.00		\$192.00
Lease (Land)	1850020120000	o8000038	5(b)	T	FY23	931	01/12/2023	010-1720	0251	gl5871	HONOLULU COMMUNITY ACTION PROGRAM, INC.	\$192.00		\$192.00
Lease (Land)	1250190050000	o2000413	5(b)	T	FY23	931	01/01/2023	010-1720	0251	gl5909	HAWAII PUBLIC RADIO	\$840.00		\$840.00
Lease (Land)	1250190050000	o2000413	5(b)	T	FY23	931	01/07/2023	010-1720	0251	gl5909	HAWAII PUBLIC RADIO	\$840.00		\$840.00
Lease (Land)	1320300010000	o3000093	5(e)	T	FY23	931	01/01/2023	010-1720	0251	gl5954	DIAMOND HEAD THEATRE	\$192.00		\$192.00
Lease (Land)	1320300010000	o3000093	5(e)	T	FY23	931	01/07/2023	010-1720	0251	gl5954	DIAMOND HEAD THEATRE	\$192.00		\$192.00
Lease (Land)	1860010030000	o8000542	5(b)	T	FY23	931	01/01/2023	010-1720	0251	gl5981	HEALTH HOSPITAL BOARD WAJANAE DISTRICT COMPREHENSIVE	\$192.00		\$192.00
Lease (Land)	1860010030000	o8000542	5(b)	T	FY23	931	01/07/2023	010-1720	0251	gl5981	HEALTH HOSPITAL BOARD WAJANAE DISTRICT COMPREHENSIVE	\$192.00		\$192.00
Lease (Land)	141009279.282	o4001333	Multiple	T	FY23	931	01/01/2023	010-1720	0251	gl6056	WAIMANALO HEALTH CENTER	\$192.00		\$192.00
Lease (Land)	141009279.282	o4001333	Multiple	T	FY23	931	01/03/2023	010-1720	0251	gl6056	WAIMANALO HEALTH CENTER	-\$192.00		-\$192.00
Lease (Land)	141009279.282	o4001333	Multiple	T	FY23	931	01/10/2023	010-1720	0251	gl6056	WAIMANALO HEALTH CENTER	\$384.00		\$384.00
Lease (Land)	1210180510000	o2000064	5(b)	T	FY23	931	01/02/2023	010-1720	0251	gl6081	THE EPISCOPAL CHURCH IN HAWAII	\$192.00		\$192.00
Lease (Land)	1210180510000	o2000064	5(b)	T	FY23	931	01/08/2023	010-1720	0251	gl6081	THE EPISCOPAL CHURCH IN HAWAII	\$192.00		\$192.00
Lease (Land)	1580010510000	o5000218	5(b)	T	FY23	931	01/07/2023	010-1720	0251	gl6088	HO'OLA NA PUA	\$192.00		\$192.00
Lease (Land)	1580010510000	o5000218	5(b)	T	FY23	931	01/12/2023	010-1720	0251	gl6088	HO'OLA NA PUA	\$192.00		\$192.00
Lease (Land)	1240020200000	o2000350	5(b)	T	FY23	931	01/05/2023	010-1720	0251	gl6096	HONOLULU ACADEMY OF ARTS	\$192.00		\$192.00
Lease (Land)	1240020200000	o2000350	5(b)	T	FY23	931	01/11/2023	010-1720	0251	gl6096	HONOLULU ACADEMY OF ARTS	\$192.00		\$192.00

DLNR-DOFAW-LD-SP

Lease (Land)	1310420120000	o3000037	5(b)	T	FY23	931	01/06/2023	010-1720	0251	gl6147	PEOPLE & PET PARK, INC.	\$384.00	\$384.00
Lease (Land)	1540140030000	o5000133	5(b)	T	FY23	931	01/10/2023	010-1720	0251	gl6187	HUI O HAUULA HO'ALA	\$384.00	\$384.00
Deed	1540050120000	o5000103	5(b)	T	FY23	931	01/01/2023	010-1729	1035	lpg16078	HONUA, LLC	\$150,000.00	\$150,000.00
Land Patent Grant	1170030820000	o1000941	5(b)	T	FY23	931	01/06/2023	010-1729	1035	lpg16079	HOCKING BUILDING LP	\$3,036.00	\$3,036.00
Land Patent Grant	141025037X	o4001286	5(b)	T	FY23	931	01/03/2023	010-1729	1035	lpg16082	PLANT RESEARCH CORP.	\$7,504.00	\$7,504.00
Permit (Land)	1230340010000	o2000324	5(a)	T	FY23	931	01/02/2023	013-1721	0252	rp3954	AMERICAN LEGION DEPT OF HAWAII	\$16.00	\$16.00
Permit (Land)	1230340010000	o2000324	5(a)	T	FY23	931	01/04/2023	013-1721	0252	rp3954	AMERICAN LEGION DEPT OF HAWAII	\$26.08	\$26.08
Permit (Land)	1230340010000	o2000324	5(a)	T	FY23	931	01/07/2023	013-1721	0252	rp3954	AMERICAN LEGION DEPT OF HAWAII	\$16.00	\$16.00
Permit (Land)	1230340010000	o2000324	5(a)	T	FY23	931	01/09/2023	013-1721	0252	rp3954	AMERICAN LEGION DEPT OF HAWAII	\$5.92	\$5.92
Permit (Land)	1230340010000	o2000324	5(a)	T	FY23	931	01/10/2023	013-1721	0252	rp3954	AMERICAN LEGION DEPT OF HAWAII	\$16.00	\$16.00
Permit (Land)	1230340010000	o2000324	5(a)	T	FY23	931	01/12/2023	013-1721	0252	rp3954	AMERICAN LEGION DEPT OF HAWAII	\$16.00	\$16.00
Permit (Land)	141001011A,013A	o4000001	5(b)	T	FY23	931	01/01/2023	010-1721	0252	rp5408	C. MICHAEL MULLER	\$55.21	\$55.21
Permit (Land)	141001011A,013A	o4000001	5(b)	T	FY23	931	01/02/2023	010-1721	0252	rp5408	C. MICHAEL MULLER	\$55.21	\$55.21
Permit (Land)	141001011A,013A	o4000001	5(b)	T	FY23	931	01/03/2023	010-1721	0252	rp5408	C. MICHAEL MULLER	\$55.21	\$55.21
Permit (Land)	141001011A,013A	o4000001	5(b)	T	FY23	931	01/04/2023	010-1721	0252	rp5408	C. MICHAEL MULLER	\$217.39	\$217.39
Permit (Land)	141001011A,013A	o4000001	5(b)	T	FY23	931	01/05/2023	010-1721	0252	rp5408	C. MICHAEL MULLER	\$55.21	\$55.21
Permit (Land)	141001011A,013A	o4000001	5(b)	T	FY23	931	01/11/2023	010-1721	0252	rp5408	C. MICHAEL MULLER	\$23.85	\$23.85
Permit (Land)	1450030110000	o4000907	5(b)	T	FY23	931	01/01/2023	010-1721	0252	rp6331	AOAO KAUAHALE BEACH COVE	\$173.46	\$173.46
Permit (Land)	1450030110000	o4000907	5(b)	T	FY23	931	01/02/2023	010-1721	0252	rp6331	AOAO KAUAHALE BEACH COVE	\$346.92	\$346.92
Permit (Land)	1450030110000	o4000907	5(b)	T	FY23	931	01/03/2023	010-1721	0252	rp6331	AOAO KAUAHALE BEACH COVE	\$173.46	\$173.46
Permit (Land)	1450030110000	o4000907	5(b)	T	FY23	931	01/05/2023	010-1721	0252	rp6331	AOAO KAUAHALE BEACH COVE	\$546.92	\$546.92
Permit (Land)	1450030110000	o4000907	5(b)	T	FY23	931	01/06/2023	010-1721	0252	rp6331	AOAO KAUAHALE BEACH COVE	\$178.66	\$178.66
Permit (Land)	1450030110000	o4000907	5(b)	T	FY23	931	01/09/2023	010-1721	0252	rp6331	AOAO KAUAHALE BEACH COVE	\$335.97	\$335.97
Permit (Land)	1450030110000	o4000907	5(b)	T	FY23	931	01/10/2023	010-1721	0252	rp6331	AOAO KAUAHALE BEACH COVE	\$178.66	\$178.66
Permit (Land)	1450030110000	o4000907	5(b)	T	FY23	931	01/11/2023	010-1721	0252	rp6331	AOAO KAUAHALE BEACH COVE	\$178.66	\$178.66
Permit (Land)	1410100160000	o4000060	5(b)	T	FY23	931	01/06/2023	010-1721	0252	rp7018	THOMAS R. GRANDE	\$584.64	\$584.64
Permit (Land)	1730120110000	o7000013	5(b)	T	FY23	931	01/02/2023	010-1721	0252	rp7367	AOAO KEMOO BY THE LAKE	\$134.04	\$134.04

DLNR-DOFAW-LD-SP

Permit (Land)	1730120110000	o7000013	5(b)	T	FY23	931	01/04/2023	010-1721	0252	rp7367	AOAO KEMOO BY THE LAKE	\$268.08	\$268.08
Permit (Land)	1730120110000	o7000013	5(b)	T	FY23	931	01/05/2023	010-1721	0252	rp7367	AOAO KEMOO BY THE LAKE	\$443.46	\$443.46
Permit (Land)	1730120110000	o7000013	5(b)	T	FY23	931	01/06/2023	010-1721	0252	rp7367	AOAO KEMOO BY THE LAKE	\$344.06	\$344.06
Permit (Land)	1730120110000	o7000013	5(b)	T	FY23	931	01/09/2023	010-1721	0252	rp7367	AOAO KEMOO BY THE LAKE	\$32.82	\$32.82
Permit (Land)	1730120110000	o7000013	5(b)	T	FY23	931	01/10/2023	010-1721	0252	rp7367	AOAO KEMOO BY THE LAKE	\$138.06	\$138.06
Permit (Land)	1730120110000	o7000013	5(b)	T	FY23	931	01/11/2023	010-1721	0252	rp7367	AOAO KEMOO BY THE LAKE	\$138.06	\$138.06
Permit (Land)	1730120110000	o7000013	5(b)	T	FY23	931	01/12/2023	010-1721	0252	rp7367	AOAO KEMOO BY THE LAKE	\$138.06	\$138.06
Permit (Land)	1940101000000	o9000553	5(b)	T	FY23	931	01/06/2023	010-1721	0252	rp7478	JOSEPH DE MAURO	\$407.42	\$407.42
Permit (Land)	1870010330000	o8000557	5(b)	T	FY23	931	01/01/2023	010-1721	0252	rp7501	ROBERTA CANSIBOG	\$32.96	\$32.96
Permit (Land)	1870010330000	o8000557	5(b)	T	FY23	931	01/02/2023	010-1721	0252	rp7501	ROBERTA CANSIBOG	\$32.96	\$32.96
Permit (Land)	1870010330000	o8000557	5(b)	T	FY23	931	01/03/2023	010-1721	0252	rp7501	ROBERTA CANSIBOG	\$32.96	\$32.96
Permit (Land)	1870010330000	o8000557	5(b)	T	FY23	931	01/04/2023	010-1721	0252	rp7501	ROBERTA CANSIBOG	\$32.96	\$32.96
Permit (Land)	1870010330000	o8000557	5(b)	T	FY23	931	01/05/2023	010-1721	0252	rp7501	ROBERTA CANSIBOG	\$32.96	\$32.96
Permit (Land)	1870010330000	o8000557	5(b)	T	FY23	931	01/06/2023	010-1721	0252	rp7501	ROBERTA CANSIBOG	\$33.95	\$33.95
Permit (Land)	1870010330000	o8000557	5(b)	T	FY23	931	01/07/2023	010-1721	0252	rp7501	ROBERTA CANSIBOG	\$33.95	\$33.95
Permit (Land)	1870010330000	o8000557	5(b)	T	FY23	931	01/08/2023	010-1721	0252	rp7501	ROBERTA CANSIBOG	\$33.95	\$33.95
Permit (Land)	1870010330000	o8000557	5(b)	T	FY23	931	01/09/2023	010-1721	0252	rp7501	ROBERTA CANSIBOG	\$33.95	\$33.95
Permit (Land)	1870010330000	o8000557	5(b)	T	FY23	931	01/10/2023	010-1721	0252	rp7501	ROBERTA CANSIBOG	\$33.95	\$33.95
Permit (Land)	1870010330000	o8000557	5(b)	T	FY23	931	01/11/2023	010-1721	0252	rp7501	ROBERTA CANSIBOG	\$33.95	\$33.95
Permit (Land)	1870010330000	o8000557	5(b)	T	FY23	931	01/12/2023	010-1721	0252	rp7501	ROBERTA CANSIBOG	\$33.95	\$33.95
Permit (Land)	1410130120000	o4000178	5(b)	T	FY23	931	01/01/2023	010-1721	0252	rp7517	OLOMANA GOLF LINKS, INC.	\$1,791.38	\$1,791.38
Permit (Land)	1410130120000	o4000178	5(b)	T	FY23	931	01/02/2023	010-1721	0252	rp7517	OLOMANA GOLF LINKS, INC.	\$895.69	\$895.69
Permit (Land)	1410130120000	o4000178	5(b)	T	FY23	931	01/03/2023	010-1721	0252	rp7517	OLOMANA GOLF LINKS, INC.	\$895.69	\$895.69
Permit (Land)	1410130120000	o4000178	5(b)	T	FY23	931	01/04/2023	010-1721	0252	rp7517	OLOMANA GOLF LINKS, INC.	\$895.69	\$895.69
Permit (Land)	1410130120000	o4000178	5(b)	T	FY23	931	01/05/2023	010-1721	0252	rp7517	OLOMANA GOLF LINKS, INC.	\$895.69	\$895.69
Permit (Land)	1410130120000	o4000178	5(b)	T	FY23	931	01/06/2023	010-1721	0252	rp7517	OLOMANA GOLF LINKS, INC.	\$985.26	\$985.26
Permit (Land)	1410130120000	o4000178	5(b)	T	FY23	931	01/07/2023	010-1721	0252	rp7517	OLOMANA GOLF LINKS, INC.	\$985.26	\$985.26
Permit (Land)	1410130120000	o4000178	5(b)	T	FY23	931	01/08/2023	010-1721	0252	rp7517	OLOMANA GOLF LINKS, INC.	\$985.26	\$985.26
Permit (Land)	1410130120000	o4000178	5(b)	T	FY23	931	01/11/2023	010-1721	0252	rp7517	OLOMANA GOLF LINKS, INC.	\$2,955.77	\$2,955.77
Permit (Land)	1410100490000	o4000084	5(b)	T	FY23	931	01/06/2023	010-1721	0252	rp7520	ROBIN T. MIZUTA	\$407.42	\$407.42
Permit (Land)	1410092620000	o4000036	5(b)	T	FY23	931	01/01/2023	010-1721	0252	rp7561	HONOLULU POLO CLUB, INC.	\$559.09	\$559.09
Permit (Land)	1410092620000	o4000036	5(b)	T	FY23	931	01/02/2023	010-1721	0252	rp7561	HONOLULU POLO CLUB, INC.	\$559.09	\$559.09
Permit (Land)	1410092620000	o4000036	5(b)	T	FY23	931	01/03/2023	010-1721	0252	rp7561	HONOLULU POLO CLUB, INC.	\$559.09	\$559.09

DLNR-DOFAW-LD-SP

Permit (Land)	1410092620000	o4000036	5(b)	T	FY23	931	01/04/2023	010-1721	0252	rp7561	HONOLULU POLO CLUB, INC.	\$559.09	\$559.09
Permit (Land)	1410092620000	o4000036	5(b)	T	FY23	931	01/05/2023	010-1721	0252	rp7561	HONOLULU POLO CLUB, INC.	\$559.09	\$559.09
Permit (Land)	1410092620000	o4000036	5(b)	T	FY23	931	01/06/2023	010-1721	0252	rp7561	HONOLULU POLO CLUB, INC.	\$575.86	\$575.86
Permit (Land)	1410092620000	o4000036	5(b)	T	FY23	931	01/07/2023	010-1721	0252	rp7561	HONOLULU POLO CLUB, INC.	\$575.86	\$575.86
Permit (Land)	1410092620000	o4000036	5(b)	T	FY23	931	01/08/2023	010-1721	0252	rp7561	HONOLULU POLO CLUB, INC.	\$575.86	\$575.86
Permit (Land)	1410092620000	o4000036	5(b)	T	FY23	931	01/09/2023	010-1721	0252	rp7561	HONOLULU POLO CLUB, INC.	\$575.86	\$575.86
Permit (Land)	1410092620000	o4000036	5(b)	T	FY23	931	01/10/2023	010-1721	0252	rp7561	HONOLULU POLO CLUB, INC.	\$575.86	\$575.86
Permit (Land)	1410092620000	o4000036	5(b)	T	FY23	931	01/11/2023	010-1721	0252	rp7561	HONOLULU POLO CLUB, INC.	\$575.86	\$575.86
Permit (Land)	1410092620000	o4000036	5(b)	T	FY23	931	01/12/2023	010-1721	0252	rp7561	HONOLULU POLO CLUB, INC.	\$575.86	\$575.86
Permit (Land)	1580020020000	o5000224	5(b)	T	FY23	931	01/07/2023	010-1721	0252	rp7570	HAWAII MOTORSPORTS ASSN INC	\$1,597.60	\$1,597.60
Permit (Land)	122014017_026	o2000749	5(b)	T	FY23	931	01/06/2023	010-1721	0252	rp7579	AUWAIOLIMU CONGREGATIONAL CHURCH	\$484.61	\$484.61
Permit (Land)	136001025A	o3000157	5(b)	T	FY23	931	01/06/2023	010-1721	0252	rp7587	PETER KUNSTADTER	\$407.42	\$407.42
Permit (Land)	146022026A	o4000683	5(b)	T	FY23	931	01/03/2023	010-1721	0252	rp7590	ROBERT G & RAY-JEN SAWINSKI	\$98.88	\$98.88
Permit (Land)	146022026A	o4000683	5(b)	T	FY23	931	01/06/2023	010-1721	0252	rp7590	ROBERT G & RAY-JEN SAWINSKI	\$33.95	\$33.95
Permit (Land)	146022026A	o4000683	5(b)	T	FY23	931	01/07/2023	010-1721	0252	rp7590	ROBERT G & RAY-JEN SAWINSKI	\$33.95	\$33.95
Permit (Land)	146022026A	o4000683	5(b)	T	FY23	931	01/08/2023	010-1721	0252	rp7590	ROBERT G & RAY-JEN SAWINSKI	\$33.95	\$33.95
Permit (Land)	146022026A	o4000683	5(b)	T	FY23	931	01/09/2023	010-1721	0252	rp7590	ROBERT G & RAY-JEN SAWINSKI	\$33.95	\$33.95
Permit (Land)	146022026A	o4000683	5(b)	T	FY23	931	01/10/2023	010-1721	0252	rp7590	ROBERT G & RAY-JEN SAWINSKI	\$33.95	\$33.95
Permit (Land)	146022026A	o4000683	5(b)	T	FY23	931	01/11/2023	010-1721	0252	rp7590	ROBERT G & RAY-JEN SAWINSKI	\$33.95	\$33.95
Permit (Land)	146022026A	o4000683	5(b)	T	FY23	931	01/12/2023	010-1721	0252	rp7590	ROBERT G & RAY-JEN SAWINSKI	\$33.95	\$33.95
Permit (Land)	1410100950000	o4000101	5(b)	T	FY23	931	01/01/2023	010-1724	0257	rp7600	HAWAIIAN ELECTRIC COMPANY, INC.	\$32.96	\$32.96
Permit (Land)	1410100950000	o4000101	5(b)	T	FY23	931	01/02/2023	010-1724	0257	rp7600	HAWAIIAN ELECTRIC COMPANY, INC.	\$32.96	\$32.96
Permit (Land)	1410100950000	o4000101	5(b)	T	FY23	931	01/03/2023	010-1724	0257	rp7600	HAWAIIAN ELECTRIC COMPANY, INC.	\$32.96	\$32.96
Permit (Land)	1410100950000	o4000101	5(b)	T	FY23	931	01/04/2023	010-1724	0257	rp7600	HAWAIIAN ELECTRIC COMPANY, INC.	\$32.96	\$32.96
Permit (Land)	1410100950000	o4000101	5(b)	T	FY23	931	01/05/2023	010-1724	0257	rp7600	HAWAIIAN ELECTRIC COMPANY, INC.	\$32.96	\$32.96

DLNR-DOFAW-LD-SP

Permit (Land)	1410100950000	o4000101	5(b)	T	FY23	931	01/06/2023	010-1724	0257	rp7600	HAWAIIAN ELECTRIC COMPANY, INC.	\$33.95	\$33.95
Permit (Land)	1410100950000	o4000101	5(b)	T	FY23	931	01/07/2023	010-1724	0257	rp7600	HAWAIIAN ELECTRIC COMPANY, INC.	\$33.95	\$33.95
Permit (Land)	1410100950000	o4000101	5(b)	T	FY23	931	01/08/2023	010-1724	0257	rp7600	HAWAIIAN ELECTRIC COMPANY, INC.	\$33.95	\$33.95
Permit (Land)	1410100950000	o4000101	5(b)	T	FY23	931	01/09/2023	010-1724	0257	rp7600	HAWAIIAN ELECTRIC COMPANY, INC.	\$33.95	\$33.95
Permit (Land)	1410100950000	o4000101	5(b)	T	FY23	931	01/10/2023	010-1724	0257	rp7600	HAWAIIAN ELECTRIC COMPANY, INC.	\$33.95	\$33.95
Permit (Land)	1410100950000	o4000101	5(b)	T	FY23	931	01/11/2023	010-1724	0257	rp7600	HAWAIIAN ELECTRIC COMPANY, INC.	\$33.95	\$33.95
Permit (Land)	1410100950000	o4000101	5(b)	T	FY23	931	01/12/2023	010-1724	0257	rp7600	HAWAIIAN ELECTRIC COMPANY, INC.	\$33.95	\$33.95
Permit (Land)	1580010540000	o5000220	5(b)	T	FY23	931	01/01/2023	010-1724	0257	rp7601	HAWAIIAN ELECTRIC COMPANY, INC.	\$32.96	\$32.96
Permit (Land)	1580010540000	o5000220	5(b)	T	FY23	931	01/02/2023	010-1724	0257	rp7601	HAWAIIAN ELECTRIC COMPANY, INC.	\$32.96	\$32.96
Permit (Land)	1580010540000	o5000220	5(b)	T	FY23	931	01/03/2023	010-1724	0257	rp7601	HAWAIIAN ELECTRIC COMPANY, INC.	\$32.96	\$32.96
Permit (Land)	1580010540000	o5000220	5(b)	T	FY23	931	01/04/2023	010-1724	0257	rp7601	HAWAIIAN ELECTRIC COMPANY, INC.	\$32.96	\$32.96
Permit (Land)	1580010540000	o5000220	5(b)	T	FY23	931	01/05/2023	010-1724	0257	rp7601	HAWAIIAN ELECTRIC COMPANY, INC.	\$32.96	\$32.96
Permit (Land)	1580010540000	o5000220	5(b)	T	FY23	931	01/06/2023	010-1724	0257	rp7601	HAWAIIAN ELECTRIC COMPANY, INC.	\$33.95	\$33.95
Permit (Land)	1580010540000	o5000220	5(b)	T	FY23	931	01/07/2023	010-1724	0257	rp7601	HAWAIIAN ELECTRIC COMPANY, INC.	\$33.95	\$33.95
Permit (Land)	1580010540000	o5000220	5(b)	T	FY23	931	01/08/2023	010-1724	0257	rp7601	HAWAIIAN ELECTRIC COMPANY, INC.	\$33.95	\$33.95
Permit (Land)	1580010540000	o5000220	5(b)	T	FY23	931	01/09/2023	010-1724	0257	rp7601	HAWAIIAN ELECTRIC COMPANY, INC.	\$33.95	\$33.95
Permit (Land)	1580010540000	o5000220	5(b)	T	FY23	931	01/10/2023	010-1724	0257	rp7601	HAWAIIAN ELECTRIC COMPANY, INC.	\$33.95	\$33.95
Permit (Land)	1580010540000	o5000220	5(b)	T	FY23	931	01/11/2023	010-1724	0257	rp7601	HAWAIIAN ELECTRIC COMPANY, INC.	\$33.95	\$33.95
Permit (Land)	1580010540000	o5000220	5(b)	T	FY23	931	01/12/2023	010-1724	0257	rp7601	HAWAIIAN ELECTRIC COMPANY, INC.	\$33.95	\$33.95
Permit (Land)	141010000.141025000	o4000911	5(b)	T	FY23	931	01/01/2023	010-1724	0257	rp7602	HAWAIIAN ELECTRIC COMPANY, INC.	\$32.96	\$32.96
Permit (Land)	141010000.141025000	o4000911	5(b)	T	FY23	931	01/02/2023	010-1724	0257	rp7602	HAWAIIAN ELECTRIC COMPANY, INC.	\$32.96	\$32.96







DLNR-DOFAW-LD-SP

Permit (Land)	159006006.026	o5000263	5(b)	T	FY23	931	01/03/2023	010-1724	0257	rp7607	HAWAIIAN ELECTRIC COMPANY, INC.	\$32.96	\$32.96
Permit (Land)	159006006.026	o5000263	5(b)	T	FY23	931	01/04/2023	010-1724	0257	rp7607	HAWAIIAN ELECTRIC COMPANY, INC.	\$32.96	\$32.96
Permit (Land)	159006006.026	o5000263	5(b)	T	FY23	931	01/05/2023	010-1724	0257	rp7607	HAWAIIAN ELECTRIC COMPANY, INC.	\$32.96	\$32.96
Permit (Land)	159006006.026	o5000263	5(b)	T	FY23	931	01/06/2023	010-1724	0257	rp7607	HAWAIIAN ELECTRIC COMPANY, INC.	\$33.95	\$33.95
Permit (Land)	159006006.026	o5000263	5(b)	T	FY23	931	01/07/2023	010-1724	0257	rp7607	HAWAIIAN ELECTRIC COMPANY, INC.	\$33.95	\$33.95
Permit (Land)	159006006.026	o5000263	5(b)	T	FY23	931	01/08/2023	010-1724	0257	rp7607	HAWAIIAN ELECTRIC COMPANY, INC.	\$33.95	\$33.95
Permit (Land)	159006006.026	o5000263	5(b)	T	FY23	931	01/09/2023	010-1724	0257	rp7607	HAWAIIAN ELECTRIC COMPANY, INC.	\$33.95	\$33.95
Permit (Land)	159006006.026	o5000263	5(b)	T	FY23	931	01/10/2023	010-1724	0257	rp7607	HAWAIIAN ELECTRIC COMPANY, INC.	\$33.95	\$33.95
Permit (Land)	159006006.026	o5000263	5(b)	T	FY23	931	01/11/2023	010-1724	0257	rp7607	HAWAIIAN ELECTRIC COMPANY, INC.	\$33.95	\$33.95
Permit (Land)	159006006.026	o5000263	5(b)	T	FY23	931	01/12/2023	010-1724	0257	rp7607	HAWAIIAN ELECTRIC COMPANY, INC.	\$33.95	\$33.95
Permit (Land)	1230180450000	o2000318	5(b)	T	FY23	931	01/01/2023	010-1721	0252	rp7643	SAVIO KC OPERATING COMPANY LLC	\$559.50	\$559.50
Permit (Land)	1230180450000	o2000318	5(b)	T	FY23	931	01/02/2023	010-1721	0252	rp7643	SAVIO KC OPERATING COMPANY LLC	\$1,119.00	\$1,119.00
Permit (Land)	1230180450000	o2000318	5(b)	T	FY23	931	01/04/2023	010-1721	0252	rp7643	SAVIO KC OPERATING COMPANY LLC	\$1,119.00	\$1,119.00
Permit (Land)	1230180450000	o2000318	5(b)	T	FY23	931	01/05/2023	010-1721	0252	rp7643	SAVIO KC OPERATING COMPANY LLC	\$559.50	\$559.50
Permit (Land)	1230180450000	o2000318	5(b)	T	FY23	931	01/07/2023	010-1721	0252	rp7643	SAVIO KC OPERATING COMPANY LLC	\$593.06	\$593.06
Permit (Land)	1230180450000	o2000318	5(b)	T	FY23	931	01/11/2023	010-1721	0252	rp7643	SAVIO KC OPERATING COMPANY LLC	\$1,631.55	\$1,631.55
Permit (Land)	1730120110000	o7000013	5(b)	T	FY23	931	01/04/2023	010-1721	0252	rp7688	ROSLINDALE, INC.	\$32.98	\$32.98
Permit (Land)	1730120110000	o7000013	5(b)	T	FY23	931	01/05/2023	010-1721	0252	rp7688	ROSLINDALE, INC.	\$40.23	\$40.23
Permit (Land)	1730120110000	o7000013	5(b)	T	FY23	931	01/06/2023	010-1721	0252	rp7688	ROSLINDALE, INC.	\$397.58	\$397.58
Permit (Land)	1410130110000	o4000177	5(b)	T	FY23	931	01/01/2023	010-1721	0252	rp7714	RALPH FUKUSHIMA	\$492.47	\$492.47
Permit (Land)	1410130110000	o4000177	5(b)	T	FY23	931	01/02/2023	010-1721	0252	rp7714	RALPH FUKUSHIMA	\$492.47	\$492.47
Permit (Land)	1410130110000	o4000177	5(b)	T	FY23	931	01/03/2023	010-1721	0252	rp7714	RALPH FUKUSHIMA	\$492.47	\$492.47
Permit (Land)	1410130110000	o4000177	5(b)	T	FY23	931	01/04/2023	010-1721	0252	rp7714	RALPH FUKUSHIMA	\$492.47	\$492.47
Permit (Land)	1410130110000	o4000177	5(b)	T	FY23	931	01/05/2023	010-1721	0252	rp7714	RALPH FUKUSHIMA	\$492.47	\$492.47
Permit (Land)	1410130110000	o4000177	5(b)	T	FY23	931	01/06/2023	010-1721	0252	rp7714	RALPH FUKUSHIMA	\$536.80	\$536.80
Permit (Land)	1410130110000	o4000177	5(b)	T	FY23	931	01/07/2023	010-1721	0252	rp7714	RALPH FUKUSHIMA	\$477.70	\$477.70
Permit (Land)	1410130110000	o4000177	5(b)	T	FY23	931	01/08/2023	010-1721	0252	rp7714	RALPH FUKUSHIMA	\$507.25	\$507.25

DLNR-DOFAW-LD-SP

Permit (Land)	1410130110000	o4000177	5(b)	T	FY23	931	01/09/2023	010-1721	0252	rp7714	RALPH FUKUSHIMA	\$507.25		\$507.25
Permit (Land)	1410130110000	o4000177	5(b)	T	FY23	931	01/10/2023	010-1721	0252	rp7714	RALPH FUKUSHIMA	\$507.25		\$507.25
Permit (Land)	1410130110000	o4000177	5(b)	T	FY23	931	01/11/2023	010-1721	0252	rp7714	RALPH FUKUSHIMA	\$507.25		\$507.25
Permit (Land)	1410130110000	o4000177	5(b)	T	FY23	931	01/12/2023	010-1721	0252	rp7714	RALPH FUKUSHIMA	\$507.25		\$507.25
Permit (Land)	1120210450000	o1000348	5(b)	T	FY23	931	01/01/2023	010-1721	0252	rp7832	PRECAST, INC. AND RAYLYNN REBAR, LLC	\$2,131.55		\$2,131.55
Permit (Land)	1120210450000	o1000348	5(b)	T	FY23	931	01/03/2023	010-1721	0252	rp7832	PRECAST, INC. AND RAYLYNN REBAR, LLC	\$4,263.09		\$4,263.09
Permit (Land)	1120210450000	o1000348	5(b)	T	FY23	931	01/04/2023	010-1721	0252	rp7832	PRECAST, INC. AND RAYLYNN REBAR, LLC	\$2,131.55		\$2,131.55
Permit (Land)	1120210450000	o1000348	5(b)	T	FY23	931	01/05/2023	010-1721	0252	rp7832	PRECAST, INC. AND RAYLYNN REBAR, LLC	\$2,131.55		\$2,131.55
Permit (Land)	1120210450000	o1000348	5(b)	T	FY23	931	01/06/2023	010-1721	0252	rp7832	PRECAST, INC. AND RAYLYNN REBAR, LLC	\$2,200.29		\$2,200.29
Permit (Land)	1120210450000	o1000348	5(b)	T	FY23	931	01/07/2023	010-1721	0252	rp7832	PRECAST, INC. AND RAYLYNN REBAR, LLC	\$2,190.68		\$2,190.68
Permit (Land)	1120210450000	o1000348	5(b)	T	FY23	931	01/08/2023	010-1721	0252	rp7832	PRECAST, INC. AND RAYLYNN REBAR, LLC	\$2,195.48		\$2,195.48
Permit (Land)	1120210450000	o1000348	5(b)	T	FY23	931	01/09/2023	010-1721	0252	rp7832	PRECAST, INC. AND RAYLYNN REBAR, LLC	\$2,195.48		\$2,195.48
Permit (Land)	1120210450000	o1000348	5(b)	T	FY23	931	01/10/2023	010-1721	0252	rp7832	PRECAST, INC. AND RAYLYNN REBAR, LLC	\$2,195.48		\$2,195.48
Permit (Land)	1120210450000	o1000348	5(b)	T	FY23	931	01/11/2023	010-1721	0252	rp7832	PRECAST, INC. AND RAYLYNN REBAR, LLC	\$2,195.48		\$2,195.48
Permit (Land)	1120210450000	o1000348	5(b)	T	FY23	931	01/12/2023	010-1721	0252	rp7832	PRECAST, INC. AND RAYLYNN REBAR, LLC	\$2,195.48		\$2,195.48
Permit (Land)	1120210370000	o1000340	5(b)	T	FY23	931	01/01/2023	010-1721	0252	rp7835	FOUNDATION INC. THE HARRY & JEANETTE WEINBERG	\$1,315.38		\$1,315.38
Permit (Land)	1120210370000	o1000340	5(b)	T	FY23	931	01/02/2023	010-1721	0252	rp7835	FOUNDATION INC. THE HARRY & JEANETTE WEINBERG	\$1,315.38		\$1,315.38
Permit (Land)	1120210370000	o1000340	5(b)	T	FY23	931	01/03/2023	010-1721	0252	rp7835	FOUNDATION INC. THE HARRY & JEANETTE WEINBERG	\$1,315.38		\$1,315.38
Permit (Land)	1120210370000	o1000340	5(b)	T	FY23	931	01/04/2023	010-1721	0252	rp7835	FOUNDATION INC. THE HARRY & JEANETTE WEINBERG	\$1,315.38		\$1,315.38
Permit (Land)	1120210370000	o1000340	5(b)	T	FY23	931	01/05/2023	010-1721	0252	rp7835	FOUNDATION INC. THE HARRY & JEANETTE WEINBERG	\$1,315.38		\$1,315.38
Permit (Land)	1120210370000	o1000340	5(b)	T	FY23	931	01/06/2023	010-1721	0252	rp7835	FOUNDATION INC. THE HARRY & JEANETTE WEINBERG	\$1,354.84		\$1,354.84

DLNR-DOFAW-LD-SP

Permit (Land)	1120210370000	o1000340	5(b)	T	FY23	931	01/07/2023	010-1721	0252	rp7835	FOUNDATION INC. THE HARRY & JEANETTE WEINBERG	\$1,433.77	\$1,433.77
Permit (Land)	1120210370000	o1000340	5(b)	T	FY23	931	01/08/2023	010-1721	0252	rp7835	FOUNDATION INC. THE HARRY & JEANETTE WEINBERG	\$1,354.84	\$1,354.84
Permit (Land)	1120210370000	o1000340	5(b)	T	FY23	931	01/09/2023	010-1721	0252	rp7835	FOUNDATION INC. THE HARRY & JEANETTE WEINBERG	\$1,275.91	\$1,275.91
Permit (Land)	1120210370000	o1000340	5(b)	T	FY23	931	01/10/2023	010-1721	0252	rp7835	FOUNDATION INC. THE HARRY & JEANETTE WEINBERG	\$1,275.91	\$1,275.91
Permit (Land)	1120210370000	o1000340	5(b)	T	FY23	931	01/11/2023	010-1721	0252	rp7835	FOUNDATION INC. THE HARRY & JEANETTE WEINBERG	\$2,788.61	\$2,788.61
Permit (Land)	1410180500000	o4000199	5(b)	T	FY23	931	01/01/2023	010-1721	0252	rp7851	JACOB KALEO HINES	\$521.60	\$521.60
Permit (Land)	1410180500000	o4000199	5(b)	T	FY23	931	01/02/2023	010-1721	0252	rp7851	JACOB KALEO HINES	\$544.00	\$544.00
Permit (Land)	1410180500000	o4000199	5(b)	T	FY23	931	01/03/2023	010-1721	0252	rp7851	JACOB KALEO HINES	\$499.20	\$499.20
Permit (Land)	1410180500000	o4000199	5(b)	T	FY23	931	01/04/2023	010-1721	0252	rp7851	JACOB KALEO HINES	\$521.60	\$521.60
Permit (Land)	1410180500000	o4000199	5(b)	T	FY23	931	01/05/2023	010-1721	0252	rp7851	JACOB KALEO HINES	\$521.60	\$521.60
Permit (Land)	1410180500000	o4000199	5(b)	T	FY23	931	01/06/2023	010-1721	0252	rp7851	JACOB KALEO HINES	\$1,042.78	\$1,042.78
Permit (Land)	1410180500000	o4000199	5(b)	T	FY23	931	01/08/2023	010-1721	0252	rp7851	JACOB KALEO HINES	\$556.00	\$556.00
Permit (Land)	1410180500000	o4000199	5(b)	T	FY23	931	01/09/2023	010-1721	0252	rp7851	JACOB KALEO HINES	\$1,096.00	\$1,096.00
Permit (Land)	1410180500000	o4000199	5(b)	T	FY23	931	01/11/2023	010-1721	0252	rp7851	JACOB KALEO HINES	\$544.00	\$544.00
Permit (Land)	1410180500000	o4000199	5(b)	T	FY23	931	01/12/2023	010-1721	0252	rp7851	JACOB KALEO HINES	\$544.00	\$544.00
Permit (Land)	1380040560000	o3000180	5(b)	T	FY23	931	01/01/2023	010-1721	0252	rp7883	ROLAND W. AND DARALYNN S. HIGGINS, JR.	\$532.38	\$532.38
Permit (Land)	1380040560000	o3000180	5(b)	T	FY23	931	01/03/2023	010-1721	0252	rp7883	ROLAND W. AND DARALYNN S. HIGGINS, JR.	\$532.38	\$532.38
Permit (Land)	1380040560000	o3000180	5(b)	T	FY23	931	01/04/2023	010-1721	0252	rp7883	ROLAND W. AND DARALYNN S. HIGGINS, JR.	\$266.19	\$266.19
Permit (Land)	1380040560000	o3000180	5(b)	T	FY23	931	01/05/2023	010-1721	0252	rp7883	ROLAND W. AND DARALYNN S. HIGGINS, JR.	\$266.19	\$266.19
Permit (Land)	1380040560000	o3000180	5(b)	T	FY23	931	01/06/2023	010-1721	0252	rp7883	ROLAND W. AND DARALYNN S. HIGGINS, JR.	\$266.19	\$266.19
Permit (Land)	1380040560000	o3000180	5(b)	T	FY23	931	01/08/2023	010-1721	0252	rp7883	ROLAND W. AND DARALYNN S. HIGGINS, JR.	\$532.38	\$532.38

DLNR-DOFAW-LD-SP

Permit (Land)	1380040560000	o3000180	5(b)	T	FY23	931	01/10/2023	010-1721	0252	rp7883	ROLAND W. AND DARALYNN S. HIGGINS, JR.	\$266.19		\$266.19
Permit (Land)	1380040560000	o3000180	5(b)	T	FY23	931	01/11/2023	010-1721	0252	rp7883	ROLAND W. AND DARALYNN S. HIGGINS, JR.	\$532.38		\$532.38
Permit (Land)	1380040560000	o3000180	5(b)	T	FY23	931	01/12/2023	010-1721	0252	rp7883	ROLAND W. AND DARALYNN S. HIGGINS, JR.	\$266.19		\$266.19
Permit (Land)	141008072.075	o4001340	5(b)	T	FY23	931	01/07/2023	010-1721	0252	rp7896	PUA FOUNDATION AND HUI MAHIAI	\$218.98		\$218.98
Permit (Land)	1220100210000	o2000267	5(b)	T	FY23	931	01/01/2023	010-1721	0252	rp7898	AOAO 1942-1946 PAUOA RD INC.	\$133.28		\$133.28
Permit (Land)	1220100210000	o2000267	5(b)	T	FY23	931	01/02/2023	010-1721	0252	rp7898	AOAO 1942-1946 PAUOA RD INC.	\$133.28		\$133.28
Permit (Land)	1220100210000	o2000267	5(b)	T	FY23	931	01/03/2023	010-1721	0252	rp7898	AOAO 1942-1946 PAUOA RD INC.	\$133.28		\$133.28
Permit (Land)	1220100210000	o2000267	5(b)	T	FY23	931	01/04/2023	010-1721	0252	rp7898	AOAO 1942-1946 PAUOA RD INC.	\$133.28		\$133.28
Permit (Land)	1220100210000	o2000267	5(b)	T	FY23	931	01/05/2023	010-1721	0252	rp7898	AOAO 1942-1946 PAUOA RD INC.	\$133.28		\$133.28
Permit (Land)	1220100210000	o2000267	5(b)	T	FY23	931	01/06/2023	010-1721	0252	rp7898	AOAO 1942-1946 PAUOA RD INC.	\$137.28		\$137.28
Permit (Land)	1220100210000	o2000267	5(b)	T	FY23	931	01/07/2023	010-1721	0252	rp7898	AOAO 1942-1946 PAUOA RD INC.	\$137.28		\$137.28
Permit (Land)	1220100210000	o2000267	5(b)	T	FY23	931	01/08/2023	010-1721	0252	rp7898	AOAO 1942-1946 PAUOA RD INC.	\$137.28		\$137.28
Permit (Land)	1220100210000	o2000267	5(b)	T	FY23	931	01/09/2023	010-1721	0252	rp7898	AOAO 1942-1946 PAUOA RD INC.	\$137.28		\$137.28
Permit (Land)	1220100210000	o2000267	5(b)	T	FY23	931	01/10/2023	010-1721	0252	rp7898	AOAO 1942-1946 PAUOA RD INC.	\$137.28		\$137.28
Permit (Land)	1220100210000	o2000267	5(b)	T	FY23	931	01/11/2023	010-1721	0252	rp7898	AOAO 1942-1946 PAUOA RD INC.	\$137.28		\$137.28
Permit (Land)	1220100210000	o2000267	5(b)	T	FY23	931	01/12/2023	010-1721	0252	rp7898	AOAO 1942-1946 PAUOA RD INC.	\$137.28		\$137.28
Permit (Land)	1860020050000	o8000550	5(e)	T	FY23	931	01/01/2023	010-1721	0252	rp7899	MARY NAKOA	\$197.82		\$197.82
Permit (Land)	1860020050000	o8000550	5(e)	T	FY23	931	01/02/2023	010-1721	0252	rp7899	MARY NAKOA	\$197.82		\$197.82
Permit (Land)	1860020050000	o8000550	5(e)	T	FY23	931	01/03/2023	010-1721	0252	rp7899	MARY NAKOA	\$197.82		\$197.82
Permit (Land)	1860020050000	o8000550	5(e)	T	FY23	931	01/04/2023	010-1721	0252	rp7899	MARY NAKOA	\$197.82		\$197.82
Permit (Land)	1860020050000	o8000550	5(e)	T	FY23	931	01/05/2023	010-1721	0252	rp7899	MARY NAKOA	\$197.82		\$197.82
Permit (Land)	1860020050000	o8000550	5(e)	T	FY23	931	01/06/2023	010-1721	0252	rp7899	MARY NAKOA	\$203.76		\$203.76
Permit (Land)	1860020050000	o8000550	5(e)	T	FY23	931	01/07/2023	010-1721	0252	rp7899	MARY NAKOA	\$203.76		\$203.76
Permit (Land)	1860020050000	o8000550	5(e)	T	FY23	931	01/08/2023	010-1721	0252	rp7899	MARY NAKOA	\$203.76		\$203.76
Permit (Land)	1860020050000	o8000550	5(e)	T	FY23	931	01/09/2023	010-1721	0252	rp7899	MARY NAKOA	\$203.76		\$203.76
Permit (Land)	1860020050000	o8000550	5(e)	T	FY23	931	01/10/2023	010-1721	0252	rp7899	MARY NAKOA	\$203.76		\$203.76
Permit (Land)	1860020050000	o8000550	5(e)	T	FY23	931	01/11/2023	010-1721	0252	rp7899	MARY NAKOA	\$203.76		\$203.76
Permit (Land)	1860020050000	o8000550	5(e)	T	FY23	931	01/12/2023	010-1721	0252	rp7899	MARY NAKOA	\$203.76		\$203.76
Permit (Land)	1410130220000	o4000184	5(b)	T	FY23	931	01/01/2023	010-1721	0252	rp7910	RICHARD R. AND KATHLEEN V. TEIKEIRA	\$140.14		\$140.14

DLNR-DOFAW-LD-SP

Permit (Land)	1410130220000	o4000184	5(b)	T	FY23	931	01/02/2023	010-1721	0252	rp7910	RICHARD R. AND KATHLEEN V. TEIXEIRA	\$140.14		\$140.14
Permit (Land)	1410130220000	o4000184	5(b)	T	FY23	931	01/03/2023	010-1721	0252	rp7910	RICHARD R. AND KATHLEEN V. TEIXEIRA	\$140.14		\$140.14
Permit (Land)	1410130220000	o4000184	5(b)	T	FY23	931	01/04/2023	010-1721	0252	rp7910	RICHARD R. AND KATHLEEN V. TEIXEIRA	\$140.14		\$140.14
Permit (Land)	1410130220000	o4000184	5(b)	T	FY23	931	01/05/2023	010-1721	0252	rp7910	RICHARD R. AND KATHLEEN V. TEIXEIRA	\$140.14		\$140.14
Permit (Land)	1410130220000	o4000184	5(b)	T	FY23	931	01/06/2023	010-1721	0252	rp7910	RICHARD R. AND KATHLEEN V. TEIXEIRA	\$144.35		\$144.35
Permit (Land)	1410130220000	o4000184	5(b)	T	FY23	931	01/07/2023	010-1721	0252	rp7910	RICHARD R. AND KATHLEEN V. TEIXEIRA	\$144.35		\$144.35
Permit (Land)	1410130220000	o4000184	5(b)	T	FY23	931	01/08/2023	010-1721	0252	rp7910	RICHARD R. AND KATHLEEN V. TEIXEIRA	\$288.70		\$288.70
Permit (Land)	1410130220000	o4000184	5(b)	T	FY23	931	01/10/2023	010-1721	0252	rp7910	RICHARD R. AND KATHLEEN V. TEIXEIRA	\$144.35		\$144.35
Permit (Land)	1410130220000	o4000184	5(b)	T	FY23	931	01/11/2023	010-1721	0252	rp7910	RICHARD R. AND KATHLEEN V. TEIXEIRA	\$144.35		\$144.35
Permit (Land)	1410130220000	o4000184	5(b)	T	FY23	931	01/12/2023	010-1721	0252	rp7910	RICHARD R. AND KATHLEEN V. TEIXEIRA	\$144.35		\$144.35
Permit (Land)	185004034.043.044	o8000611	5(b)	T	FY23	931	01/05/2023	010-1721	0252	rp7928	CATHERINE C. LIMA AND GINGER K. LIMA-NAKI	\$197.76		\$197.76
Permit (Land)	185004034.043.044	o8000611	5(b)	T	FY23	931	01/08/2023	010-1721	0252	rp7928	CATHERINE C. LIMA AND GINGER K. LIMA-NAKI	\$134.40		\$134.40
Permit (Land)	1220100210000	o2000267	5(b)	T	FY23	931	01/01/2023	010-1721	0252	rp7944	SANDALWOOD MOUNTAIN PROPERTIES, INC.	\$327.94		\$327.94
Permit (Land)	1220100210000	o2000267	5(b)	T	FY23	931	01/02/2023	010-1721	0252	rp7944	SANDALWOOD MOUNTAIN PROPERTIES, INC.	\$163.97		\$163.97
Permit (Land)	1220100210000	o2000267	5(b)	T	FY23	931	01/03/2023	010-1721	0252	rp7944	SANDALWOOD MOUNTAIN PROPERTIES, INC.	\$163.97		\$163.97
Permit (Land)	1220100210000	o2000267	5(b)	T	FY23	931	01/04/2023	010-1721	0252	rp7944	SANDALWOOD MOUNTAIN PROPERTIES, INC.	\$163.97		\$163.97
Permit (Land)	1220100210000	o2000267	5(b)	T	FY23	931	01/05/2023	010-1721	0252	rp7944	SANDALWOOD MOUNTAIN PROPERTIES, INC.	\$163.97		\$163.97
Permit (Land)	1220100210000	o2000267	5(b)	T	FY23	931	01/08/2023	010-1721	0252	rp7944	SANDALWOOD MOUNTAIN PROPERTIES, INC.	\$168.89		\$168.89
Permit (Land)	1220100210000	o2000267	5(b)	T	FY23	931	01/07/2023	010-1721	0252	rp7944	SANDALWOOD MOUNTAIN PROPERTIES, INC.	\$168.89		\$168.89

DLNR-DOFAW-LD-SP

Permit (Land)	1220100210000	o2000267	5(b)	T	FY23	931	01/08/2023	010-1721	0252	rp7944	SANDALWOOD MOUNTAIN PROPERTIES, INC.	\$168.89	\$168.89
Permit (Land)	1220100210000	o2000267	5(b)	T	FY23	931	01/09/2023	010-1721	0252	rp7944	SANDALWOOD MOUNTAIN PROPERTIES, INC.	\$168.89	\$168.89
Permit (Land)	1220100210000	o2000267	5(b)	T	FY23	931	01/10/2023	010-1721	0252	rp7944	SANDALWOOD MOUNTAIN PROPERTIES, INC.	\$168.89	\$168.89
Permit (Land)	1220100210000	o2000267	5(b)	T	FY23	931	01/11/2023	010-1721	0252	rp7944	SANDALWOOD MOUNTAIN PROPERTIES, INC.	\$168.89	\$168.89
Permit (Land)	1220100210000	o2000267	5(b)	T	FY23	931	01/12/2023	010-1721	0252	rp7944	SANDALWOOD MOUNTAIN PROPERTIES, INC.	\$168.89	\$168.89
	NonLandNonBillable	z02		T	FY23	932	01/01/2023		0252		NON-TENANT	\$72.00	\$72.00
	NonLandNonBillable	z02		T	FY23	932	01/02/2023		0252		NON-TENANT	\$816.00	\$816.00
	NonLandNonBillable	z02		T	FY23	932	01/03/2023		0252		NON-TENANT	\$906.40	\$906.40
	NonLandNonBillable	z02		T	FY23	932	01/11/2023		0252		NON-TENANT	\$300.00	\$300.00
Lease (Land)	2220070120000	m2000101	5(b)	T	FY23	932	01/01/2023	020-1720	0251	gl4028	MAUNA TOWERS OF HAWAII LLC	\$21,600.00	\$21,600.00
Lease (Land)	2220070120000	m2000101	5(b)	T	FY23	932	01/12/2023	020-1720	0251	gl4028	MAUNA TOWERS OF HAWAII LLC	\$21,600.00	\$21,600.00
Term Easement	239004001.061	m3000381	5(b)	T	FY23	932	01/02/2023	020-1724	0257	gl4112	ASSN OF OWNERS MANA KAI-MAUI	\$2,400.00	\$2,400.00
Term Easement	239004001.061	m3000381	5(b)	T	FY23	932	01/03/2023	020-1724	0257	gl4112	ASSN OF OWNERS MANA KAI-MAUI	\$3,120.00	\$3,120.00
Term Easement	239004001.061	m3000381	5(b)	T	FY23	932	01/04/2023	020-1724	0257	gl4112	ASSN OF OWNERS MANA KAI-MAUI	\$720.00	\$720.00
Lease (Land)	2110030700000	m1000037	5(b)	T	FY23	932	01/04/2023	020-1720	0251	gl4209	DEANNA DANLEY	\$336.18	\$336.18
Lease (Land)	2110030700000	m1000037	5(b)	T	FY23	932	01/10/2023	020-1720	0251	gl4209	DEANNA DANLEY	\$4,063.20	\$4,063.20
Lease (Land)	2460070410000	m4000286	5(b)	T	FY23	932	01/04/2023	020-1720	0251	gl4271	LAHAINA HONGWANJII MISSION	\$948.00	\$948.00
Lease (Land)	2270080150000	m2000219	5(b)	T	FY23	932	01/02/2023	020-1720	0251	gl4272	MICHAEL P. MILNER	\$2,898.20	\$2,898.20
Lease (Land)	2270080150000	m2000219	5(b)	T	FY23	932	01/04/2023	020-1720	0251	gl4272	MICHAEL P. MILNER	\$68.98	\$68.98
Lease (Land)	2270080150000	m2000219	5(b)	T	FY23	932	01/05/2023	020-1720	0251	gl4272	MICHAEL P. MILNER	\$2,898.20	\$2,898.20
Lease (Land)	2270080150000	m2000219	5(b)	T	FY23	932	01/08/2023	020-1720	0251	gl4272	MICHAEL P. MILNER	\$2,898.20	\$2,898.20
Lease (Land)	2270080150000	m2000219	5(b)	T	FY23	932	01/10/2023	020-1720	0251	gl4272	MICHAEL P. MILNER	\$2,829.22	\$2,829.22
Lease (Land)	2140080130000	m1000199	5(b)	T	FY23	932	01/04/2023	020-1720	0251	gl4327	HARRY & ROSALINDA HASEGAWA	\$100.00	\$100.00
Lease (Land)	2140080130000	m1000199	5(b)	T	FY23	932	01/05/2023	020-1720	0251	gl4327	HARRY & ROSALINDA HASEGAWA	\$6,000.00	\$6,000.00
Lease (Land)	2140080130000	m1000199	5(b)	T	FY23	932	01/10/2023	020-1720	0251	gl4327	HARRY & ROSALINDA HASEGAWA	\$5,900.00	\$5,900.00
Lease (Land)	2270150260000	m2000227	5(b)	T	FY23	932	01/08/2023	020-1720	0251	gl4519	DAVID KAPRALIK	\$4,200.00	\$4,200.00
Lease (Land)	2270150260000	m2000227	5(b)	T	FY23	932	01/12/2023	020-1720	0251	gl4519	DAVID KAPRALIK	\$4,200.00	\$4,200.00
Lease (Land)	217003024.027	m1000294	5(b)	T	FY23	932	01/02/2023	020-1720	0251	gl4531	KAUPO RANCH LTD.	\$64.80	\$64.80
Lease (Land)	217003024.027	m1000294	5(b)	T	FY23	932	01/05/2023	020-1720	0251	gl4531	KAUPO RANCH LTD.	\$64.80	\$64.80
Lease (Land)	217003024.027	m1000294	5(b)	T	FY23	932	01/08/2023	020-1720	0251	gl4531	KAUPO RANCH LTD.	\$64.80	\$64.80
Lease (Land)	217003024.027	m1000294	5(b)	T	FY23	932	01/11/2023	020-1720	0251	gl4531	KAUPO RANCH LTD.	\$64.80	\$64.80



DLNR-DOFAW-LD-SP

Lease (Land)	2390010120000	m3000339	5(b)	T	FY23	932	01/10/2023	020-1720	0251	gl4544	EPISCOPAL CHURCH IN HAWAII	\$384.00	\$384.00
Lease (Land)	2230370110000	m2000152	5(a)	T	FY23	932	01/04/2023	095-1720	0251	gl4570	HALEAKALA WALDORF SCHOOL	\$2,057.46	\$2,057.46
Lease (Land)	2450210140000	m4000089	5(b)	T	FY23	932	01/09/2023	025-1720	0251	gl4599	U S A POSTAL SERVICE	\$57,760.00	\$57,760.00
Lease (Land)	2310010290000	m3000010	5(b)	T	FY23	932	01/01/2023	020-1720	0251	gl4857	BOY SCOUTS OF AMERICA, ALOHA COUNCIL	\$96.00	\$96.00
Lease (Land)	2310010290000	m3000010	5(b)	T	FY23	932	01/12/2023	020-1720	0251	gl4857	BOY SCOUTS OF AMERICA, ALOHA COUNCIL	\$96.00	\$96.00
Lease (Land)	2310010010000	m3000001	5(b)	T	FY23	932	01/05/2023	020-1720	0251	gl5177	BOY SCOUTS OF AMERICA, ALOHA COUNCIL	\$115.20	\$115.20
Term Easement	245001009A	m4000054	5(b)	T	FY23	932	01/10/2023	020-1724	0257	gl5183	THE HARRY & JEANETTE WEINBERG FOUNDATION, INC.	\$2,808.80	\$2,808.80
Lease (Land)	2180010030000	m1000283	5(b)	T	FY23	932	01/05/2023	020-1720	0251	gl5276	DIAMOND B RANCH, LLC	\$512.00	\$512.00
Lease (Land)	2180010030000	m1000283	5(b)	T	FY23	932	01/11/2023	020-1720	0251	gl5276	DIAMOND B RANCH, LLC	\$512.00	\$512.00
Lease (Land)	2160070100000	m1000247	5(b)	T	FY23	932	01/05/2023	020-1720	0251	gl5310	FREDERICK FRELINGHUY SEN	\$2,312.00	\$2,312.00
Lease (Land)	2140110230000	m1000204	5(b)	T	FY23	932	01/05/2023	020-1720	0251	gl5317	ROBERT BRADLEY	\$171.60	\$171.60
Lease (Land)	2140110230000	m1000204	5(b)	T	FY23	932	01/11/2023	020-1720	0251	gl5317	ROBERT BRADLEY	\$30.40	\$30.40
Lease (Land)	215004016;216009001,011	m1000289	5(b)	T	FY23	932	01/05/2023	020-1720	0251	gl5398	HANA DISTRICT POHAKU CORP	\$192.00	\$192.00
Lease (Land)	215004016;216009001,011	m1000289	5(b)	T	FY23	932	01/09/2023	020-1720	0251	gl5398	HANA DISTRICT POHAKU CORP	\$192.00	\$192.00
Lease (Land)	216005002;216008008	m1000291	5(b)	T	FY23	932	01/03/2023	020-1720	0251	gl5485	GREG LIND	\$281.60	\$281.60
Lease (Land)	216005002;216008008	m1000291	5(b)	T	FY23	932	01/10/2023	020-1720	0251	gl5485	GREG LIND	\$281.60	\$281.60
Lease (Land)	2450050170000	m4000070	5(b)	T	FY23	932	01/12/2023	020-1720	0251	gl5497	TRUSTEES OF THE APOSTOLIC ANNETTE NILES	\$384.00	\$384.00
Lease (Land)	2220150160000	m2000121	5(b)	T	FY23	932	01/06/2023	020-1720	0251	gl5521	ANNETTE NILES	\$1,154.40	\$1,154.40
Lease (Land)	2220150160000	m2000121	5(b)	T	FY23	932	01/12/2023	020-1720	0251	gl5521	ANNETTE NILES	\$1,154.40	\$1,154.40
Lease (Land)	229005020,032	m2000326	5(b)	T	FY23	932	01/01/2023	020-1720	0251	gl5587	ELLIS, INC.	\$1,980.00	\$1,980.00
Lease (Land)	229005020,032	m2000326	5(b)	T	FY23	932	01/07/2023	020-1720	0251	gl5587	ELLIS, INC.	\$1,980.00	\$1,980.00
Lease (Land)	229006021,022,023,024	m2000328	5(b)	T	FY23	932	01/01/2023	020-1720	0251	gl5588	HUI O MOKUPAPA	\$2,936.00	\$2,936.00
Lease (Land)	229006021,022,023,024	m2000328	5(b)	T	FY23	932	01/07/2023	020-1720	0251	gl5588	HUI O MOKUPAPA	\$2,936.00	\$2,936.00
Lease (Land)	231001001,029;231006001	m3000452	5(b)	T	FY23	932	01/02/2023	020-1720	0251	gl5810	MELVIN AND SUSAN MENDES	\$384.00	\$384.00
Lease (Land)	2390050460000	m3000356	5(b)	T	FY23	932	01/02/2023	020-1720	0251	gl5922	LOKAHI PACIFIC	\$192.00	\$192.00
Lease (Land)	2390050460000	m3000356	5(b)	T	FY23	932	01/08/2023	020-1720	0251	gl5922	LOKAHI PACIFIC	\$192.00	\$192.00
Lease (Land)	2450140510000	m4000078	5(b)	T	FY23	932	01/04/2023	020-1720	0251	gl6073	WEST MAUI VETERANS CLUB, INC.	\$192.00	\$192.00
Lease (Land)	2450140510000	m4000078	5(b)	T	FY23	932	01/10/2023	020-1720	0251	gl6073	WEST MAUI VETERANS CLUB, INC.	\$192.00	\$192.00
Land License	NonLandBillable	z01		T	FY23	932	01/01/2023	020-1722	0264	ll0264	HAWAIIAN CEMENT	\$1,761.05	\$1,761.05
Land License	NonLandBillable	z01		T	FY23	932	01/02/2023	020-1722	0264	ll0264	HAWAIIAN CEMENT	\$189.65	\$189.65
Land License	NonLandBillable	z01		T	FY23	932	01/04/2023	020-1722	0264	ll0264	HAWAIIAN CEMENT	\$819.97	\$819.97
Land License	NonLandBillable	z01		T	FY23	932	01/05/2023	020-1722	0264	ll0264	HAWAIIAN CEMENT	\$1,216.83	\$1,216.83
Land License	NonLandBillable	z01		T	FY23	932	01/06/2023	020-1722	0264	ll0264	HAWAIIAN CEMENT	\$3,224.08	\$3,224.08

DLNR-DOFAW-LD-SP

Land License	NonLandBillable	z01		T	FY23	932	01/07/2023	020-1722	0264	II0264	HAWAIIAN CEMENT	\$1,321.04		\$1,321.04
Land License	NonLandBillable	z01		T	FY23	932	01/08/2023	020-1722	0264	II0264	HAWAIIAN CEMENT	\$703.82		\$703.82
Land License	NonLandBillable	z01		T	FY23	932	01/09/2023	020-1722	0264	II0264	HAWAIIAN CEMENT	\$585.12		\$585.12
Land License	NonLandBillable	z01		T	FY23	932	01/10/2023	020-1722	0264	II0264	HAWAIIAN CEMENT	\$1,221.78		\$1,221.78
Land License	NonLandBillable	z01		T	FY23	932	01/11/2023	020-1722	0264	II0264	HAWAIIAN CEMENT	\$1,402.06		\$1,402.06
Land License	NonLandBillable	z01		T	FY23	932	01/12/2023	020-1722	0264	II0264	HAWAIIAN CEMENT	\$796.02		\$796.02
Permit (Land)	2310010010000	m3000001	5(b)	T	FY23	932	01/04/2023	020-1724	0257	rp4450	JOSEPH TEXEIRA	\$121.18		\$121.18
Permit (Land)	2390040010000	m3000342	5(b)	T	FY23	932	01/02/2023	020-1721	0252	rp5405	MANA KAI APT OWNERS ASSN.	\$279.77		\$279.77
Permit (Land)	2390040010000	m3000342	5(b)	T	FY23	932	01/03/2023	020-1721	0252	rp5405	MANA KAI APT OWNERS ASSN.	\$51.39		\$51.39
Permit (Land)	2390040010000	m3000342	5(b)	T	FY23	932	01/04/2023	020-1721	0252	rp5405	MANA KAI APT OWNERS ASSN.	\$504.10		\$504.10
Permit (Land)	2390040010000	m3000342	5(b)	T	FY23	932	01/05/2023	020-1721	0252	rp5405	MANA KAI APT OWNERS ASSN.	\$186.52		\$186.52
Permit (Land)	2390040010000	m3000342	5(b)	T	FY23	932	01/11/2023	020-1721	0252	rp5405	MANA KAI APT OWNERS ASSN.	\$192.12		\$192.12
Permit (Land)	2390040010000	m3000342	5(b)	T	FY23	932	01/12/2023	020-1721	0252	rp5405	MANA KAI APT OWNERS ASSN.	\$96.06		\$96.06
Permit (Land)	2220090700000	m2000112	5(b)	T	FY23	932	01/01/2023	020-1724	0257	rp5710	WAIAKOA HOMEOWNERS ASSOCIATION	\$32.96		\$32.96
Permit (Land)	2220090700000	m2000112	5(b)	T	FY23	932	01/02/2023	020-1724	0257	rp5710	WAIAKOA HOMEOWNERS ASSOCIATION	\$32.96		\$32.96
Permit (Land)	2220090700000	m2000112	5(b)	T	FY23	932	01/03/2023	020-1724	0257	rp5710	WAIAKOA HOMEOWNERS ASSOCIATION	\$32.96		\$32.96
Permit (Land)	2220090700000	m2000112	5(b)	T	FY23	932	01/04/2023	020-1724	0257	rp5710	WAIAKOA HOMEOWNERS ASSOCIATION	\$154.24		\$154.24
Permit (Land)	2220090700000	m2000112	5(b)	T	FY23	932	01/05/2023	020-1724	0257	rp5710	WAIAKOA HOMEOWNERS ASSOCIATION	\$32.96		\$32.96
Permit (Land)	2220090700000	m2000112	5(b)	T	FY23	932	01/06/2023	020-1724	0257	rp5710	WAIAKOA HOMEOWNERS ASSOCIATION	\$33.95		\$33.95
Permit (Land)	2220090700000	m2000112	5(b)	T	FY23	932	01/07/2023	020-1724	0257	rp5710	WAIAKOA HOMEOWNERS ASSOCIATION	\$33.95		\$33.95
Permit (Land)	2220090700000	m2000112	5(b)	T	FY23	932	01/08/2023	020-1724	0257	rp5710	WAIAKOA HOMEOWNERS ASSOCIATION	\$33.95		\$33.95
Permit (Land)	2220090700000	m2000112	5(b)	T	FY23	932	01/09/2023	020-1724	0257	rp5710	WAIAKOA HOMEOWNERS ASSOCIATION	\$33.95		\$33.95

DLNR-DOFAW-LD-SP

Permit (Land)	2220090700000	m2000112	5(b)	T	FY23	932	01/10/2023	020-1724	0257	rp5710	WAIAKOA HOMEOWNERS ASSOCIATION	\$33.95	\$33.95
Permit (Land)	2220090700000	m2000112	5(b)	T	FY23	932	01/11/2023	020-1724	0257	rp5710	WAIAKOA HOMEOWNERS ASSOCIATION	\$33.95	\$33.95
Permit (Land)	2220090700000	m2000112	5(b)	T	FY23	932	01/12/2023	020-1724	0257	rp5710	WAIAKOA HOMEOWNERS ASSOCIATION	\$33.95	\$33.95
Permit (Land)	2310060010000	m3000086	5(b)	T	FY23	932	01/04/2023	020-1721	0252	rp5847	JOSEPH R. TEIXEIRA ET AL	\$120.57	\$120.57
Permit (Land)	2390041400000	m3000347	5(b)	T	FY23	932	01/04/2023	020-1721	0252	rp5900	KEAWAKAPU HOMEOWNERS ASSN.	\$80.64	\$80.64
Permit (Land)	2390041400000	m3000347	5(b)	T	FY23	932	01/08/2023	020-1721	0252	rp5900	KEAWAKAPU HOMEOWNERS ASSN.	\$326.78	\$326.78
Permit (Land)	245013002A.026A	m4000381	5(b)	T	FY23	932	01/05/2023	020-1721	0252	rp6047	TRAV DURO	\$80.00	\$80.00
Permit (Land)	245013002A.026A	m4000381	5(b)	T	FY23	932	01/06/2023	020-1721	0252	rp6047	TRAV DURO	\$0.99	\$0.99
Permit (Land)	245013002A.026A	m4000381	5(b)	T	FY23	932	01/09/2023	020-1721	0252	rp6047	TRAV DURO	\$21.86	\$21.86
Permit (Land)	245013002A.026A	m4000381	5(b)	T	FY23	932	01/10/2023	020-1721	0252	rp6047	TRAV DURO	\$67.90	\$67.90
Permit (Land)	231004101.104.106	m3000383	5(b)	T	FY23	932	01/01/2023	020-1721	0252	rp6648	CHARLES G. CARTER	\$232.53	\$232.53
Permit (Land)	231004101.104.106	m3000383	5(b)	T	FY23	932	01/08/2023	020-1721	0252	rp6648	CHARLES G. CARTER	\$53.30	\$53.30
Permit (Land)	231004101.104.106	m3000383	5(b)	T	FY23	932	01/11/2023	020-1721	0252	rp6648	CHARLES G. CARTER	\$101.86	\$101.86
Permit (Land)	231004101.104.106	m3000383	5(b)	T	FY23	932	01/12/2023	020-1721	0252	rp6648	CHARLES G. CARTER	\$66.55	\$66.55
Permit (Land)	2290030400000	m2000258	5(b)	T	FY23	932	01/01/2023	020-1721	0252	rp6766	JAMES C. LOOMIS	\$80.94	\$80.94
Permit (Land)	2290030400000	m2000258	5(b)	T	FY23	932	01/02/2023	020-1721	0252	rp6766	JAMES C. LOOMIS	\$80.94	\$80.94
Permit (Land)	2290030400000	m2000258	5(b)	T	FY23	932	01/03/2023	020-1721	0252	rp6766	JAMES C. LOOMIS	\$80.94	\$80.94
Permit (Land)	2290030400000	m2000258	5(b)	T	FY23	932	01/04/2023	020-1721	0252	rp6766	JAMES C. LOOMIS	\$80.94	\$80.94
Permit (Land)	2290030400000	m2000258	5(b)	T	FY23	932	01/05/2023	020-1721	0252	rp6766	JAMES C. LOOMIS	\$80.94	\$80.94
Permit (Land)	2290030400000	m2000258	5(b)	T	FY23	932	01/06/2023	020-1721	0252	rp6766	JAMES C. LOOMIS	\$75.93	\$75.93
Permit (Land)	2290030400000	m2000258	5(b)	T	FY23	932	01/07/2023	020-1721	0252	rp6766	JAMES C. LOOMIS	\$80.94	\$80.94
Permit (Land)	2290030400000	m2000258	5(b)	T	FY23	932	01/08/2023	020-1721	0252	rp6766	JAMES C. LOOMIS	\$80.94	\$80.94
Permit (Land)	2290030400000	m2000258	5(b)	T	FY23	932	01/09/2023	020-1721	0252	rp6766	JAMES C. LOOMIS	\$80.94	\$80.94
Permit (Land)	2290030400000	m2000258	5(b)	T	FY23	932	01/10/2023	020-1721	0252	rp6766	JAMES C. LOOMIS	\$80.94	\$80.94
Permit (Land)	2290030400000	m2000258	5(b)	T	FY23	932	01/11/2023	020-1721	0252	rp6766	JAMES C. LOOMIS	\$80.94	\$80.94
Permit (Land)	2290030400000	m2000258	5(b)	T	FY23	932	01/12/2023	020-1721	0252	rp6766	JAMES C. LOOMIS	\$80.94	\$80.94
Permit (Land)	2290130140000	m2000314	5(b)	T	FY23	932	01/01/2023	020-1721	0252	rp7345	MURRAY HUNTER	\$32.96	\$32.96
Permit (Land)	2290130140000	m2000314	5(b)	T	FY23	932	01/02/2023	020-1721	0252	rp7345	MURRAY HUNTER	\$32.96	\$32.96
Permit (Land)	2290130140000	m2000314	5(b)	T	FY23	932	01/03/2023	020-1721	0252	rp7345	MURRAY HUNTER	\$32.96	\$32.96
Permit (Land)	2290130140000	m2000314	5(b)	T	FY23	932	01/04/2023	020-1721	0252	rp7345	MURRAY HUNTER	\$32.96	\$32.96
Permit (Land)	2290130140000	m2000314	5(b)	T	FY23	932	01/05/2023	020-1721	0252	rp7345	MURRAY HUNTER	\$32.96	\$32.96
Permit (Land)	2290130140000	m2000314	5(b)	T	FY23	932	01/06/2023	020-1721	0252	rp7345	MURRAY HUNTER	\$33.95	\$33.95
Permit (Land)	2290130140000	m2000314	5(b)	T	FY23	932	01/07/2023	020-1721	0252	rp7345	MURRAY HUNTER	\$33.95	\$33.95
Permit (Land)	2290130140000	m2000314	5(b)	T	FY23	932	01/08/2023	020-1721	0252	rp7345	MURRAY HUNTER	\$33.95	\$33.95
Permit (Land)	2290130140000	m2000314	5(b)	T	FY23	932	01/09/2023	020-1721	0252	rp7345	MURRAY HUNTER	\$33.95	\$33.95
Permit (Land)	2290130140000	m2000314	5(b)	T	FY23	932	01/10/2023	020-1721	0252	rp7345	MURRAY HUNTER	\$33.95	\$33.95
Permit (Land)	2290130140000	m2000314	5(b)	T	FY23	932	01/11/2023	020-1721	0252	rp7345	MURRAY HUNTER	\$33.95	\$33.95
Permit (Land)	2290130140000	m2000314	5(b)	T	FY23	932	01/12/2023	020-1721	0252	rp7345	MURRAY HUNTER	\$33.95	\$33.95

DLNR-DOFAW-LD-SP

Permit (Land)	244004009.011_019	m4000444	5(b)	T	FY23	932	01/02/2023	020-1721	0252	rp7382	MAUI PINEAPPLE COMPANY, LTD.	\$4,832.00	\$4,832.00
Permit (Land)	2210051220000	m2000034	5(b)	T	FY23	932	01/05/2023	020-1721	0252	rp7479	MARY MAXWELL HERTZ	\$5,678.26	\$5,678.26
Permit (Land)	2310060020000	m3000087	5(b)	T	FY23	932	01/01/2023	020-1721	0252	rp7487	NOBRIGA'S RANCH INC.	\$42.85	\$42.85
Permit (Land)	2310060020000	m3000087	5(b)	T	FY23	932	01/02/2023	020-1721	0252	rp7487	NOBRIGA'S RANCH INC.	\$85.70	\$85.70
Permit (Land)	2310060020000	m3000087	5(b)	T	FY23	932	01/03/2023	020-1721	0252	rp7487	NOBRIGA'S RANCH INC.	\$42.85	\$42.85
Permit (Land)	2310060020000	m3000087	5(b)	T	FY23	932	01/04/2023	020-1721	0252	rp7487	NOBRIGA'S RANCH INC.	\$42.85	\$42.85
Permit (Land)	2310060020000	m3000087	5(b)	T	FY23	932	01/06/2023	020-1721	0252	rp7487	NOBRIGA'S RANCH INC.	\$42.85	\$42.85
Permit (Land)	2310060020000	m3000087	5(b)	T	FY23	932	01/07/2023	020-1721	0252	rp7487	NOBRIGA'S RANCH INC.	\$45.42	\$45.42
Permit (Land)	2310060020000	m3000087	5(b)	T	FY23	932	01/08/2023	020-1721	0252	rp7487	NOBRIGA'S RANCH INC.	\$44.14	\$44.14
Permit (Land)	2310060020000	m3000087	5(b)	T	FY23	932	01/09/2023	020-1721	0252	rp7487	NOBRIGA'S RANCH INC.	\$44.14	\$44.14
Permit (Land)	2310060020000	m3000087	5(b)	T	FY23	932	01/10/2023	020-1721	0252	rp7487	NOBRIGA'S RANCH INC.	\$44.14	\$44.14
Permit (Land)	2310060020000	m3000087	5(b)	T	FY23	932	01/11/2023	020-1721	0252	rp7487	NOBRIGA'S RANCH INC.	\$44.14	\$44.14
Permit (Land)	2310060020000	m3000087	5(b)	T	FY23	932	01/12/2023	020-1721	0252	rp7487	NOBRIGA'S RANCH INC.	\$44.14	\$44.14
Permit (Land)	2310010040000	m3000002	5(b)	T	FY23	932	01/01/2023	020-1721	0252	rp7493	NOBRIGA'S RANCH, INC.	\$32.96	\$32.96
Permit (Land)	2310010040000	m3000002	5(b)	T	FY23	932	01/02/2023	020-1721	0252	rp7493	NOBRIGA'S RANCH, INC.	\$65.92	\$65.92
Permit (Land)	2310010040000	m3000002	5(b)	T	FY23	932	01/03/2023	020-1721	0252	rp7493	NOBRIGA'S RANCH, INC.	\$32.96	\$32.96
Permit (Land)	2310010040000	m3000002	5(b)	T	FY23	932	01/04/2023	020-1721	0252	rp7493	NOBRIGA'S RANCH, INC.	\$32.96	\$32.96
Permit (Land)	2310010040000	m3000002	5(b)	T	FY23	932	01/06/2023	020-1721	0252	rp7493	NOBRIGA'S RANCH, INC.	\$32.96	\$32.96
Permit (Land)	2310010040000	m3000002	5(b)	T	FY23	932	01/07/2023	020-1721	0252	rp7493	NOBRIGA'S RANCH, INC.	\$34.95	\$34.95
Permit (Land)	2310010040000	m3000002	5(b)	T	FY23	932	01/08/2023	020-1721	0252	rp7493	NOBRIGA'S RANCH, INC.	\$33.95	\$33.95
Permit (Land)	2310010040000	m3000002	5(b)	T	FY23	932	01/09/2023	020-1721	0252	rp7493	NOBRIGA'S RANCH, INC.	\$33.95	\$33.95
Permit (Land)	2310010040000	m3000002	5(b)	T	FY23	932	01/10/2023	020-1721	0252	rp7493	NOBRIGA'S RANCH, INC.	\$33.95	\$33.95
Permit (Land)	2310010040000	m3000002	5(b)	T	FY23	932	01/11/2023	020-1721	0252	rp7493	NOBRIGA'S RANCH, INC.	\$33.95	\$33.95
Permit (Land)	2310010040000	m3000002	5(b)	T	FY23	932	01/12/2023	020-1721	0252	rp7493	NOBRIGA'S RANCH, INC.	\$33.95	\$33.95
Permit (Land)	2430020990000	m4000007	5(b)	T	FY23	932	01/01/2023	020-1721	0252	rp7505	AOAO NAPILI SURF APARTMENT S	\$134.10	\$134.10
Permit (Land)	2430020990000	m4000007	5(b)	T	FY23	932	01/02/2023	020-1721	0252	rp7505	AOAO NAPILI SURF APARTMENT S	\$134.10	\$134.10
Permit (Land)	2430020990000	m4000007	5(b)	T	FY23	932	01/03/2023	020-1721	0252	rp7505	AOAO NAPILI SURF APARTMENT S	\$134.10	\$134.10
Permit (Land)	2430020990000	m4000007	5(b)	T	FY23	932	01/04/2023	020-1721	0252	rp7505	AOAO NAPILI SURF APARTMENT S	\$134.10	\$134.10
Permit (Land)	2430020990000	m4000007	5(b)	T	FY23	932	01/05/2023	020-1721	0252	rp7505	AOAO NAPILI SURF APARTMENT S	\$134.10	\$134.10
Permit (Land)	2430020990000	m4000007	5(b)	T	FY23	932	01/06/2023	020-1721	0252	rp7505	AOAO NAPILI SURF APARTMENT S	\$138.13	\$138.13
Permit (Land)	2430020990000	m4000007	5(b)	T	FY23	932	01/07/2023	020-1721	0252	rp7505	AOAO NAPILI SURF APARTMENT S	\$138.13	\$138.13
Permit (Land)	2430020990000	m4000007	5(b)	T	FY23	932	01/08/2023	020-1721	0252	rp7505	AOAO NAPILI SURF APARTMENT S	\$138.13	\$138.13
Permit (Land)	2430020990000	m4000007	5(b)	T	FY23	932	01/09/2023	020-1721	0252	rp7505	AOAO NAPILI SURF APARTMENT S	\$138.13	\$138.13

DLNR-DOFAW-LD-SP

Permit (Land)	2430020990000	m4000007	5(b)	T	FY23	932	01/10/2023	020-1721	0252	rp7505	AOAO NAPILI SURF APARTMENT S	\$138.13		\$138.13
Permit (Land)	2430020990000	m4000007	5(b)	T	FY23	932	01/11/2023	020-1721	0252	rp7505	AOAO NAPILI SURF APARTMENT S	\$138.13		\$138.13
Permit (Land)	2430020990000	m4000007	5(b)	T	FY23	932	01/12/2023	020-1721	0252	rp7505	AOAO NAPILI SURF APARTMENT S	\$138.13		\$138.13
Permit (Land)	2220130100000	m2000117	5(b)	T	FY23	932	01/01/2023	020-1721	0252	rp7512	JOHN S. AND YVONNE MEDEIROS	\$155.70		\$155.70
Permit (Land)	2220130100000	m2000117	5(b)	T	FY23	932	01/05/2023	020-1721	0252	rp7512	JOHN S. AND YVONNE MEDEIROS	\$80.00		\$80.00
Permit (Land)	2220130100000	m2000117	5(b)	T	FY23	932	01/08/2023	020-1721	0252	rp7512	JOHN S. AND YVONNE MEDEIROS	\$117.74		\$117.74
Permit (Land)	2220130100000	m2000117	5(b)	T	FY23	932	01/10/2023	020-1721	0252	rp7512	JOHN S. AND YVONNE MEDEIROS	\$54.32		\$54.32
Permit (Land)	2220130100000	m2000117	5(b)	T	FY23	932	01/12/2023	020-1721	0252	rp7512	JOHN S. AND YVONNE MEDEIROS	\$80.00		\$80.00
Permit (Land)	2110060380000	m1000079	5(b)	T	FY23	932	01/06/2023	020-1721	0252	rp7513	JOSEPH J. DAY	\$384.00		\$384.00
Permit (Land)	2230080260000	m2000146	5(b)	T	FY23	932	01/01/2023	020-1721	0252	rp7526	LOUIS G. CAMBRA, JR.	\$64.00		\$64.00
Permit (Land)	2230080260000	m2000146	5(b)	T	FY23	932	01/06/2023	020-1721	0252	rp7526	LOUIS G. CAMBRA, JR.	\$128.00		\$128.00
Permit (Land)	2230080260000	m2000146	5(b)	T	FY23	932	01/07/2023	020-1721	0252	rp7526	LOUIS G. CAMBRA, JR.	\$32.00		\$32.00
Permit (Land)	2230080260000	m2000146	5(b)	T	FY23	932	01/11/2023	020-1721	0252	rp7526	LOUIS G. CAMBRA, JR.	\$96.00		\$96.00
Permit (Land)	211004013.030	m1000299	5(b)	T	FY23	932	01/06/2023	020-1721	0252	rp7529	SOLOMON & HANNAH K. KAAUAMO, JR.	\$46.40		\$46.40
Permit (Land)	211004013.030	m1000299	5(b)	T	FY23	932	01/09/2023	020-1721	0252	rp7529	SOLOMON & HANNAH K. KAAUAMO, JR.	\$371.20		\$371.20
Permit (Land)	2310050280000	m3000070	5(b)	T	FY23	932	01/05/2023	020-1721	0252	rp7534	LESLIE A. DUNN	\$175.68		\$175.68
Permit (Land)	2310050280000	m3000070	5(b)	T	FY23	932	01/09/2023	020-1721	0252	rp7534	LESLIE A. DUNN	\$176.32		\$176.32
Permit (Land)	2180010050000	m1000284	5(b)	T	FY23	932	01/01/2023	020-1721	0252	rp7537	HALEAKALA RANCH CO.	\$167.61		\$167.61
Permit (Land)	2180010050000	m1000284	5(b)	T	FY23	932	01/02/2023	020-1721	0252	rp7537	HALEAKALA RANCH CO.	\$167.61		\$167.61
Permit (Land)	2180010050000	m1000284	5(b)	T	FY23	932	01/03/2023	020-1721	0252	rp7537	HALEAKALA RANCH CO.	\$167.61		\$167.61
Permit (Land)	2180010050000	m1000284	5(b)	T	FY23	932	01/04/2023	020-1721	0252	rp7537	HALEAKALA RANCH CO.	\$167.61		\$167.61
Permit (Land)	2180010050000	m1000284	5(b)	T	FY23	932	01/05/2023	020-1721	0252	rp7537	HALEAKALA RANCH CO.	\$167.61		\$167.61
Permit (Land)	2180010050000	m1000284	5(b)	T	FY23	932	01/06/2023	020-1721	0252	rp7537	HALEAKALA RANCH CO.	\$172.64		\$172.64
Permit (Land)	2180010050000	m1000284	5(b)	T	FY23	932	01/07/2023	020-1721	0252	rp7537	HALEAKALA RANCH CO.	\$172.64		\$172.64
Permit (Land)	2180010050000	m1000284	5(b)	T	FY23	932	01/08/2023	020-1721	0252	rp7537	HALEAKALA RANCH CO.	\$172.64		\$172.64
Permit (Land)	2180010050000	m1000284	5(b)	T	FY23	932	01/09/2023	020-1721	0252	rp7537	HALEAKALA RANCH CO.	\$172.64		\$172.64
Permit (Land)	2180010050000	m1000284	5(b)	T	FY23	932	01/10/2023	020-1721	0252	rp7537	HALEAKALA RANCH CO.	\$172.64		\$172.64
Permit (Land)	2180010050000	m1000284	5(b)	T	FY23	932	01/11/2023	020-1721	0252	rp7537	HALEAKALA RANCH CO.	\$172.64		\$172.64
Permit (Land)	2180010050000	m1000284	5(b)	T	FY23	932	01/12/2023	020-1721	0252	rp7537	HALEAKALA RANCH CO.	\$172.64		\$172.64
Permit (Land)	2290010200000	m2000241	5(b)	T	FY23	932	01/01/2023	020-1721	0252	rp7545	ROAN AND SUSAN BROWNE	\$32.96		\$32.96
Permit (Land)	2290010200000	m2000241	5(b)	T	FY23	932	01/03/2023	020-1721	0252	rp7545	ROAN AND SUSAN BROWNE	\$65.92		\$65.92
Permit (Land)	2290010200000	m2000241	5(b)	T	FY23	932	01/04/2023	020-1721	0252	rp7545	ROAN AND SUSAN BROWNE	\$32.96		\$32.96

DLNR-DOFAW-LD-SP

Permit (Land)	2290010200000	m2000241	5(b)	T	FY23	932	01/05/2023	020-1721	0252	rp7545	ROAN AND SUSAN BROWNE	\$32.96	\$32.96
Permit (Land)	2290010200000	m2000241	5(b)	T	FY23	932	01/06/2023	020-1721	0252	rp7545	ROAN AND SUSAN BROWNE	\$32.96	\$32.96
Permit (Land)	2290010200000	m2000241	5(b)	T	FY23	932	01/07/2023	020-1721	0252	rp7545	ROAN AND SUSAN BROWNE	\$32.96	\$32.96
Permit (Land)	2290010200000	m2000241	5(b)	T	FY23	932	01/08/2023	020-1721	0252	rp7545	ROAN AND SUSAN BROWNE	\$32.96	\$32.96
Permit (Land)	2290010200000	m2000241	5(b)	T	FY23	932	01/09/2023	020-1721	0252	rp7545	ROAN AND SUSAN BROWNE	\$32.96	\$32.96
Permit (Land)	2290010200000	m2000241	5(b)	T	FY23	932	01/11/2023	020-1721	0252	rp7545	ROAN AND SUSAN BROWNE	\$65.92	\$65.92
Permit (Land)	2290010200000	m2000241	5(b)	T	FY23	932	01/12/2023	020-1721	0252	rp7545	ROAN AND SUSAN BROWNE	\$32.96	\$32.96
Permit (Land)	2210051190000	m2000033	5(b)	T	FY23	932	01/05/2023	020-1721	0252	rp7551	MARY HERTZ	\$772.38	\$772.38
Permit (Land)	2220030010000	m2000066	5(b)	T	FY23	932	01/01/2023	020-1724	0257	rp7552	STEVEN J. & CAROL JEAN FRANCO	\$32.96	\$32.96
Permit (Land)	2220030010000	m2000066	5(b)	T	FY23	932	01/02/2023	020-1724	0257	rp7552	STEVEN J. & CAROL JEAN FRANCO	\$32.96	\$32.96
Permit (Land)	2220030010000	m2000066	5(b)	T	FY23	932	01/03/2023	020-1724	0257	rp7552	STEVEN J. & CAROL JEAN FRANCO	\$32.96	\$32.96
Permit (Land)	2220030010000	m2000066	5(b)	T	FY23	932	01/04/2023	020-1724	0257	rp7552	STEVEN J. & CAROL JEAN FRANCO	\$35.23	\$35.23
Permit (Land)	2220030010000	m2000066	5(b)	T	FY23	932	01/05/2023	020-1724	0257	rp7552	STEVEN J. & CAROL JEAN FRANCO	\$30.69	\$30.69
Permit (Land)	2220030010000	m2000066	5(b)	T	FY23	932	01/06/2023	020-1724	0257	rp7552	STEVEN J. & CAROL JEAN FRANCO	\$33.95	\$33.95
Permit (Land)	2220030010000	m2000066	5(b)	T	FY23	932	01/07/2023	020-1724	0257	rp7552	STEVEN J. & CAROL JEAN FRANCO	\$33.95	\$33.95
Permit (Land)	2220030010000	m2000066	5(b)	T	FY23	932	01/08/2023	020-1724	0257	rp7552	STEVEN J. & CAROL JEAN FRANCO	\$33.95	\$33.95
Permit (Land)	2220030010000	m2000066	5(b)	T	FY23	932	01/09/2023	020-1724	0257	rp7552	STEVEN J. & CAROL JEAN FRANCO	\$33.95	\$33.95
Permit (Land)	2220030010000	m2000066	5(b)	T	FY23	932	01/10/2023	020-1724	0257	rp7552	STEVEN J. & CAROL JEAN FRANCO	\$33.95	\$33.95
Permit (Land)	2220030010000	m2000066	5(b)	T	FY23	932	01/11/2023	020-1724	0257	rp7552	STEVEN J. & CAROL JEAN FRANCO	\$33.95	\$33.95
Permit (Land)	2220030010000	m2000066	5(b)	T	FY23	932	01/12/2023	020-1724	0257	rp7552	STEVEN J. & CAROL JEAN FRANCO	\$33.95	\$33.95
Permit (Land)	211004028.211005052	m1000298	5(b)	T	FY23	932	01/01/2023	020-1721	0252	rp7558	WILKENS P. KAAUAMO	\$56.86	\$56.86
Permit (Land)	211004028.211005052	m1000298	5(b)	T	FY23	932	01/02/2023	020-1721	0252	rp7558	WILKENS P. KAAUAMO	\$113.72	\$113.72
Permit (Land)	211004028.211005052	m1000298	5(b)	T	FY23	932	01/05/2023	020-1721	0252	rp7558	WILKENS P. KAAUAMO	\$113.72	\$113.72
Permit (Land)	211004028.211005052	m1000298	5(b)	T	FY23	932	01/06/2023	020-1721	0252	rp7558	WILKENS P. KAAUAMO	\$56.86	\$56.86
Permit (Land)	2240160010000	m2000186	5(b)	T	FY23	932	01/01/2023	020-1721	0252	rp7562	HALEAKALA RANCH COMPANY	\$147.77	\$147.77
Permit (Land)	2240160010000	m2000186	5(b)	T	FY23	932	01/02/2023	020-1721	0252	rp7562	HALEAKALA RANCH COMPANY	\$147.77	\$147.77
Permit (Land)	2240160010000	m2000186	5(b)	T	FY23	932	01/03/2023	020-1721	0252	rp7562	HALEAKALA RANCH COMPANY	\$147.77	\$147.77
Permit (Land)	2240160010000	m2000186	5(b)	T	FY23	932	01/04/2023	020-1721	0252	rp7562	HALEAKALA RANCH COMPANY	\$147.77	\$147.77
Permit (Land)	2240160010000	m2000186	5(b)	T	FY23	932	01/05/2023	020-1721	0252	rp7562	HALEAKALA RANCH COMPANY	\$147.77	\$147.77
Permit (Land)	2240160010000	m2000186	5(b)	T	FY23	932	01/06/2023	020-1721	0252	rp7562	HALEAKALA RANCH COMPANY	\$152.20	\$152.20

DLNR-DOFAW-LD-SP

Permit (Land)	2240160010000	m2000186	5(b)	T	FY23	932	01/07/2023	020-1721	0252	rp7562	HALEAKALA RANCH COMPANY	\$152.20		\$152.20
Permit (Land)	2240160010000	m2000186	5(b)	T	FY23	932	01/08/2023	020-1721	0252	rp7562	HALEAKALA RANCH COMPANY	\$152.20		\$152.20
Permit (Land)	2240160010000	m2000186	5(b)	T	FY23	932	01/09/2023	020-1721	0252	rp7562	HALEAKALA RANCH COMPANY	\$152.20		\$152.20
Permit (Land)	2240160010000	m2000186	5(b)	T	FY23	932	01/10/2023	020-1721	0252	rp7562	HALEAKALA RANCH COMPANY	\$152.20		\$152.20
Permit (Land)	2240160010000	m2000186	5(b)	T	FY23	932	01/11/2023	020-1721	0252	rp7562	HALEAKALA RANCH COMPANY	\$152.20		\$152.20
Permit (Land)	2240160010000	m2000186	5(b)	T	FY23	932	01/12/2023	020-1721	0252	rp7562	HALEAKALA RANCH COMPANY	\$152.20		\$152.20
Permit (Land)	2310060020000	m3000087	5(b)	T	FY23	932	01/01/2023	020-1724	0257	rp7563	NOBRIGA'S RANCH INC.	\$32.96		\$32.96
Permit (Land)	2310060020000	m3000087	5(b)	T	FY23	932	01/02/2023	020-1724	0257	rp7563	NOBRIGA'S RANCH INC.	\$65.92		\$65.92
Permit (Land)	2310060020000	m3000087	5(b)	T	FY23	932	01/03/2023	020-1724	0257	rp7563	NOBRIGA'S RANCH INC.	\$32.96		\$32.96
Permit (Land)	2310060020000	m3000087	5(b)	T	FY23	932	01/04/2023	020-1724	0257	rp7563	NOBRIGA'S RANCH INC.	\$32.96		\$32.96
Permit (Land)	2310060020000	m3000087	5(b)	T	FY23	932	01/06/2023	020-1724	0257	rp7563	NOBRIGA'S RANCH INC.	\$32.96		\$32.96
Permit (Land)	2310060020000	m3000087	5(b)	T	FY23	932	01/07/2023	020-1724	0257	rp7563	NOBRIGA'S RANCH INC.	\$34.95		\$34.95
Permit (Land)	2310060020000	m3000087	5(b)	T	FY23	932	01/08/2023	020-1724	0257	rp7563	NOBRIGA'S RANCH INC.	\$33.95		\$33.95
Permit (Land)	2310060020000	m3000087	5(b)	T	FY23	932	01/09/2023	020-1724	0257	rp7563	NOBRIGA'S RANCH INC.	\$33.95		\$33.95
Permit (Land)	2310060020000	m3000087	5(b)	T	FY23	932	01/10/2023	020-1724	0257	rp7563	NOBRIGA'S RANCH INC.	\$33.95		\$33.95
Permit (Land)	2310060020000	m3000087	5(b)	T	FY23	932	01/11/2023	020-1724	0257	rp7563	NOBRIGA'S RANCH INC.	\$33.95		\$33.95
Permit (Land)	2310060020000	m3000087	5(b)	T	FY23	932	01/12/2023	020-1724	0257	rp7563	NOBRIGA'S RANCH INC.	\$33.95		\$33.95
Permit (Land)	2110030920000	m1000042	5(b)	T	FY23	932	01/07/2023	020-1721	0252	rp7568	WILLIAM LATHAM	\$160.00		\$160.00
Permit (Land)	2110030920000	m1000042	5(b)	T	FY23	932	01/12/2023	020-1721	0252	rp7568	WILLIAM LATHAM	\$192.00		\$192.00
Permit (Land)	2310020110000	m3000015	5(b)	T	FY23	932	01/01/2023	020-1721	0252	rp7571	NOBRIGA'S RANCH INC.	\$38.32		\$38.32
Permit (Land)	2310020110000	m3000015	5(b)	T	FY23	932	01/02/2023	020-1721	0252	rp7571	NOBRIGA'S RANCH INC.	\$76.64		\$76.64
Permit (Land)	2310020110000	m3000015	5(b)	T	FY23	932	01/03/2023	020-1721	0252	rp7571	NOBRIGA'S RANCH INC.	\$38.32		\$38.32
Permit (Land)	2310020110000	m3000015	5(b)	T	FY23	932	01/04/2023	020-1721	0252	rp7571	NOBRIGA'S RANCH INC.	\$38.32		\$38.32
Permit (Land)	2310020110000	m3000015	5(b)	T	FY23	932	01/06/2023	020-1721	0252	rp7571	NOBRIGA'S RANCH INC.	\$38.32		\$38.32
Permit (Land)	2310020110000	m3000015	5(b)	T	FY23	932	01/07/2023	020-1721	0252	rp7571	NOBRIGA'S RANCH INC.	\$40.63		\$40.63
Permit (Land)	2310020110000	m3000015	5(b)	T	FY23	932	01/08/2023	020-1721	0252	rp7571	NOBRIGA'S RANCH INC.	\$39.47		\$39.47
Permit (Land)	2310020110000	m3000015	5(b)	T	FY23	932	01/09/2023	020-1721	0252	rp7571	NOBRIGA'S RANCH INC.	\$39.47		\$39.47
Permit (Land)	2310020110000	m3000015	5(b)	T	FY23	932	01/10/2023	020-1721	0252	rp7571	NOBRIGA'S RANCH INC.	\$39.47		\$39.47
Permit (Land)	2310020110000	m3000015	5(b)	T	FY23	932	01/11/2023	020-1721	0252	rp7571	NOBRIGA'S RANCH INC.	\$39.47		\$39.47
Permit (Land)	2310020110000	m3000015	5(b)	T	FY23	932	01/12/2023	020-1721	0252	rp7571	NOBRIGA'S RANCH INC.	\$39.47		\$39.47
Permit (Land)	2390050010000	m3000351	5(b)	T	FY23	932	01/01/2023	020-1721	0252	rp7573	AOAO OF THE ROYAL MAUIAN	\$111.67		\$111.67
Permit (Land)	2390050010000	m3000351	5(b)	T	FY23	932	01/03/2023	020-1721	0252	rp7573	AOAO OF THE ROYAL MAUIAN	\$37.22		\$37.22
Permit (Land)	2390050010000	m3000351	5(b)	T	FY23	932	01/04/2023	020-1721	0252	rp7573	AOAO OF THE ROYAL MAUIAN	\$37.22		\$37.22
Permit (Land)	2390050010000	m3000351	5(b)	T	FY23	932	01/05/2023	020-1721	0252	rp7573	AOAO OF THE ROYAL MAUIAN	\$37.22		\$37.22
Permit (Land)	2390050010000	m3000351	5(b)	T	FY23	932	01/07/2023	020-1721	0252	rp7573	AOAO OF THE ROYAL MAUIAN	\$76.68		\$76.68
Permit (Land)	2390050010000	m3000351	5(b)	T	FY23	932	01/08/2023	020-1721	0252	rp7573	AOAO OF THE ROYAL MAUIAN	\$38.34		\$38.34
Permit (Land)	2390050010000	m3000351	5(b)	T	FY23	932	01/09/2023	020-1721	0252	rp7573	AOAO OF THE ROYAL MAUIAN	\$38.34		\$38.34

DLNR-DOFAW-LD-SP

Permit (Land)	2390050010000	m3000351	5(b)	T	FY23	932	01/10/2023	020-1721	0252	rp7573	AOAO OF THE ROYAL MAUIAN	\$38.34		\$38.34
Permit (Land)	2390050010000	m3000351	5(b)	T	FY23	932	01/11/2023	020-1721	0252	rp7573	AOAO OF THE ROYAL MAUIAN	\$38.34		\$38.34
Permit (Land)	2390050010000	m3000351	5(b)	T	FY23	932	01/12/2023	020-1721	0252	rp7573	AOAO OF THE ROYAL MAUIAN	\$38.34		\$38.34
Permit (Land)	2220070030000	m2000095	5(b)	T	FY23	932	01/01/2023	020-1724	0257	rp7581	ULUPALAKUA RANCH, INC.	\$65.92		\$65.92
Permit (Land)	2220070030000	m2000095	5(b)	T	FY23	932	01/02/2023	020-1724	0257	rp7581	ULUPALAKUA RANCH, INC.	\$32.96		\$32.96
Permit (Land)	2220070030000	m2000095	5(b)	T	FY23	932	01/03/2023	020-1724	0257	rp7581	ULUPALAKUA RANCH, INC.	\$32.96		\$32.96
Permit (Land)	2220070030000	m2000095	5(b)	T	FY23	932	01/04/2023	020-1724	0257	rp7581	ULUPALAKUA RANCH, INC.	\$32.96		\$32.96
Permit (Land)	2220070030000	m2000095	5(b)	T	FY23	932	01/06/2023	020-1724	0257	rp7581	ULUPALAKUA RANCH, INC.	\$99.87		\$99.87
Permit (Land)	2220070030000	m2000095	5(b)	T	FY23	932	01/07/2023	020-1724	0257	rp7581	ULUPALAKUA RANCH, INC.	\$0.99		\$0.99
Permit (Land)	2220070030000	m2000095	5(b)	T	FY23	932	01/08/2023	020-1724	0257	rp7581	ULUPALAKUA RANCH, INC.	\$33.95		\$33.95
Permit (Land)	2220070030000	m2000095	5(b)	T	FY23	932	01/09/2023	020-1724	0257	rp7581	ULUPALAKUA RANCH, INC.	\$33.95		\$33.95
Permit (Land)	2220070030000	m2000095	5(b)	T	FY23	932	01/10/2023	020-1724	0257	rp7581	ULUPALAKUA RANCH, INC.	\$33.95		\$33.95
Permit (Land)	2220070030000	m2000095	5(b)	T	FY23	932	01/11/2023	020-1724	0257	rp7581	ULUPALAKUA RANCH, INC.	\$33.95		\$33.95
Permit (Land)	2220070030000	m2000095	5(b)	T	FY23	932	01/12/2023	020-1724	0257	rp7581	ULUPALAKUA RANCH, INC.	\$33.95		\$33.95
Permit (Land)	214007009.017	m1000341	5(b)	T	FY23	932	01/01/2023	020-1721	0252	rp7608	WILLIAM F. JACINTHO	\$39.21		\$39.21
Permit (Land)	214007009.017	m1000341	5(b)	T	FY23	932	01/02/2023	020-1721	0252	rp7608	WILLIAM F. JACINTHO	\$39.21		\$39.21
Permit (Land)	214007009.017	m1000341	5(b)	T	FY23	932	01/03/2023	020-1721	0252	rp7608	WILLIAM F. JACINTHO	\$39.21		\$39.21
Permit (Land)	214007009.017	m1000341	5(b)	T	FY23	932	01/04/2023	020-1721	0252	rp7608	WILLIAM F. JACINTHO	\$39.21		\$39.21
Permit (Land)	214007009.017	m1000341	5(b)	T	FY23	932	01/05/2023	020-1721	0252	rp7608	WILLIAM F. JACINTHO	\$39.21		\$39.21
Permit (Land)	214007009.017	m1000341	5(b)	T	FY23	932	01/06/2023	020-1721	0252	rp7608	WILLIAM F. JACINTHO	\$40.38		\$40.38
Permit (Land)	214007009.017	m1000341	5(b)	T	FY23	932	01/07/2023	020-1721	0252	rp7608	WILLIAM F. JACINTHO	\$40.38		\$40.38
Permit (Land)	214007009.017	m1000341	5(b)	T	FY23	932	01/08/2023	020-1721	0252	rp7608	WILLIAM F. JACINTHO	\$40.38		\$40.38
Permit (Land)	214007009.017	m1000341	5(b)	T	FY23	932	01/09/2023	020-1721	0252	rp7608	WILLIAM F. JACINTHO	\$40.38		\$40.38
Permit (Land)	214007009.017	m1000341	5(b)	T	FY23	932	01/10/2023	020-1721	0252	rp7608	WILLIAM F. JACINTHO	\$40.38		\$40.38
Permit (Land)	214007009.017	m1000341	5(b)	T	FY23	932	01/11/2023	020-1721	0252	rp7608	WILLIAM F. JACINTHO	\$40.38		\$40.38
Permit (Land)	214007009.017	m1000341	5(b)	T	FY23	932	01/12/2023	020-1721	0252	rp7608	WILLIAM F. JACINTHO	\$40.38		\$40.38
Permit (Land)	229001008.011	m2000333	5(b)	T	FY23	932	01/02/2023	020-1721	0252	rp7621	BARRON THOMAS SOUZA, JR.	\$160.00		\$160.00
Permit (Land)	229001008.011	m2000333	5(b)	T	FY23	932	01/07/2023	020-1721	0252	rp7621	BARRON THOMAS SOUZA, JR.	\$157.65		\$157.65
Permit (Land)	229001008.011	m2000333	5(b)	T	FY23	932	01/10/2023	020-1721	0252	rp7621	BARRON THOMAS SOUZA, JR.	\$160.00		\$160.00
Permit (Land)	2160090170000	m1000254	5(b)	T	FY23	932	01/01/2023	020-1721	0252	rp7622	SAMADHI BUTTERFLY	\$39.21		\$39.21
Permit (Land)	2160090170000	m1000254	5(b)	T	FY23	932	01/02/2023	020-1721	0252	rp7622	SAMADHI BUTTERFLY	\$39.21		\$39.21
Permit (Land)	2160090170000	m1000254	5(b)	T	FY23	932	01/03/2023	020-1721	0252	rp7622	SAMADHI BUTTERFLY	\$39.21		\$39.21
Permit (Land)	2160090170000	m1000254	5(b)	T	FY23	932	01/04/2023	020-1721	0252	rp7622	SAMADHI BUTTERFLY	\$39.21		\$39.21
Permit (Land)	2160090170000	m1000254	5(b)	T	FY23	932	01/05/2023	020-1721	0252	rp7622	SAMADHI BUTTERFLY	\$39.21		\$39.21



DLNR-DOFAW-LD-SP

Permit (Land)	2160090170000	m1000254	5(b)	T	FY23	932	01/07/2023	020-1721	0252	rp7622	SAMADHI BUTTERFLY	\$80.76	\$80.76
Permit (Land)	2160090170000	m1000254	5(b)	T	FY23	932	01/08/2023	020-1721	0252	rp7622	SAMADHI BUTTERFLY	\$40.38	\$40.38
Permit (Land)	2160090170000	m1000254	5(b)	T	FY23	932	01/09/2023	020-1721	0252	rp7622	SAMADHI BUTTERFLY	\$40.38	\$40.38
Permit (Land)	2160090170000	m1000254	5(b)	T	FY23	932	01/10/2023	020-1721	0252	rp7622	SAMADHI BUTTERFLY	\$40.38	\$40.38
Permit (Land)	2160090170000	m1000254	5(b)	T	FY23	932	01/11/2023	020-1721	0252	rp7622	SAMADHI BUTTERFLY	\$40.38	\$40.38
Permit (Land)	2160090170000	m1000254	5(b)	T	FY23	932	01/12/2023	020-1721	0252	rp7622	SAMADHI BUTTERFLY	\$40.38	\$40.38
Permit (Land)	2390041460000	m3000349	5(b)	T	FY23	932	01/07/2023	020-1721	0252	rp7686	AOAO OF MAUI KAMAOLE, INC.	\$441.37	\$441.37
Permit (Land)	2290080180000	m2000291	5(b)	T	FY23	932	01/05/2023	020-1721	0252	rp7699	DOOR OF FAITH CHURCH AND BIBLE SCHOOL	\$395.52	\$395.52
Permit (Land)	2290030080000	m2000252	5(b)	T	FY23	932	01/02/2023	020-1721	0252	rp7746	STEPHEN DORRIS	\$323.82	\$323.82
Permit (Land)	2290030080000	m2000252	5(b)	T	FY23	932	01/03/2023	020-1721	0252	rp7746	STEPHEN DORRIS	\$162.15	\$162.15
Permit (Land)	2290030080000	m2000252	5(b)	T	FY23	932	01/04/2023	020-1721	0252	rp7746	STEPHEN DORRIS	\$162.15	\$162.15
Permit (Land)	2290030080000	m2000252	5(b)	T	FY23	932	01/05/2023	020-1721	0252	rp7746	STEPHEN DORRIS	\$162.15	\$162.15
Permit (Land)	2290030080000	m2000252	5(b)	T	FY23	932	01/06/2023	020-1721	0252	rp7746	STEPHEN DORRIS	\$186.47	\$186.47
Permit (Land)	2290030080000	m2000252	5(b)	T	FY23	932	01/07/2023	020-1721	0252	rp7746	STEPHEN DORRIS	\$186.47	\$186.47
Permit (Land)	2290030080000	m2000252	5(b)	T	FY23	932	01/08/2023	020-1721	0252	rp7746	STEPHEN DORRIS	\$372.94	\$372.94
Permit (Land)	2290030080000	m2000252	5(b)	T	FY23	932	01/11/2023	020-1721	0252	rp7746	STEPHEN DORRIS	\$559.41	\$559.41
Permit (Land)	211006041.043	m1000311	5(b)	T	FY23	932	01/01/2023	020-1721	0252	rp7755	NORMAN D. MARTIN, JR.	\$32.00	\$32.00
Permit (Land)	211006041.043	m1000311	5(b)	T	FY23	932	01/02/2023	020-1721	0252	rp7755	NORMAN D. MARTIN, JR.	\$32.00	\$32.00
Permit (Land)	211006041.043	m1000311	5(b)	T	FY23	932	01/03/2023	020-1721	0252	rp7755	NORMAN D. MARTIN, JR.	\$32.00	\$32.00
Permit (Land)	211006041.043	m1000311	5(b)	T	FY23	932	01/04/2023	020-1721	0252	rp7755	NORMAN D. MARTIN, JR.	\$32.00	\$32.00
Permit (Land)	211006041.043	m1000311	5(b)	T	FY23	932	01/05/2023	020-1721	0252	rp7755	NORMAN D. MARTIN, JR.	\$32.00	\$32.00
Permit (Land)	211006041.043	m1000311	5(b)	T	FY23	932	01/06/2023	020-1721	0252	rp7755	NORMAN D. MARTIN, JR.	\$32.00	\$32.00
Permit (Land)	211006041.043	m1000311	5(b)	T	FY23	932	01/07/2023	020-1721	0252	rp7755	NORMAN D. MARTIN, JR.	\$32.00	\$32.00
Permit (Land)	211006041.043	m1000311	5(b)	T	FY23	932	01/08/2023	020-1721	0252	rp7755	NORMAN D. MARTIN, JR.	\$32.00	\$32.00
Permit (Land)	211006041.043	m1000311	5(b)	T	FY23	932	01/09/2023	020-1721	0252	rp7755	NORMAN D. MARTIN, JR.	\$32.00	\$32.00
Permit (Land)	211006041.043	m1000311	5(b)	T	FY23	932	01/10/2023	020-1721	0252	rp7755	NORMAN D. MARTIN, JR.	\$32.00	\$32.00
Permit (Land)	211006041.043	m1000311	5(b)	T	FY23	932	01/11/2023	020-1721	0252	rp7755	NORMAN D. MARTIN, JR.	\$32.00	\$32.00
Permit (Land)	211006041.043	m1000311	5(b)	T	FY23	932	01/12/2023	020-1721	0252	rp7755	NORMAN D. MARTIN, JR.	\$32.00	\$32.00
Permit (Land)	2230070280000	m2000142	5(b)	T	FY23	932	01/06/2023	020-1721	0252	rp7760	DOMINICK & PATRICIA MARINO	\$0.99	\$0.99
Permit (Land)	2230070280000	m2000142	5(b)	T	FY23	932	01/07/2023	020-1721	0252	rp7760	DOMINICK & PATRICIA MARINO	\$33.95	\$33.95
Permit (Land)	2230070280000	m2000142	5(b)	T	FY23	932	01/08/2023	020-1721	0252	rp7760	DOMINICK & PATRICIA MARINO	\$33.95	\$33.95
Permit (Land)	2230070280000	m2000142	5(b)	T	FY23	932	01/09/2023	020-1721	0252	rp7760	DOMINICK & PATRICIA MARINO	\$33.95	\$33.95
Permit (Land)	2230070280000	m2000142	5(b)	T	FY23	932	01/10/2023	020-1721	0252	rp7760	DOMINICK & PATRICIA MARINO	\$203.71	\$203.71
Permit (Land)	216005008.021,022,023	m1000313	5(b)	T	FY23	932	01/02/2023	020-1721	0252	rp7762	CHARLES J. BOERNER	\$7.68	\$7.68
Permit (Land)	216005008.021,022,023	m1000313	5(b)	T	FY23	932	01/03/2023	020-1721	0252	rp7762	CHARLES J. BOERNER	\$32.96	\$32.96
Permit (Land)	216005008.021,022,023	m1000313	5(b)	T	FY23	932	01/04/2023	020-1721	0252	rp7762	CHARLES J. BOERNER	\$106.56	\$106.56
Permit (Land)	216005008.021,022,023	m1000313	5(b)	T	FY23	932	01/07/2023	020-1721	0252	rp7762	CHARLES J. BOERNER	\$88.48	\$88.48
Permit (Land)	216005008.021,022,023	m1000313	5(b)	T	FY23	932	01/08/2023	020-1721	0252	rp7762	CHARLES J. BOERNER	\$5.70	\$5.70

DLNR-DOFAW-LD-SP

Permit (Land)	216005008.021,022,023	m1000313	5(b)	T	FY23	932	01/09/2023	020-1721	0252	rp7762	CHARLES J. BOERNER	\$33.95	\$33.95
Permit (Land)	216005008.021,022,023	m1000313	5(b)	T	FY23	932	01/11/2023	020-1721	0252	rp7762	CHARLES J. BOERNER	\$135.90	\$135.90
Permit (Land)	216008002.004	m1000312	5(b)	T	FY23	932	01/06/2023	020-1721	0252	rp7769	MARGARET ANN HECHT	\$386.30	\$386.30
Permit (Land)	2170030320000	m1000277	5(b)	T	FY23	932	01/01/2023	020-1721	0252	rp7778	KAUPO RANCH, LTD.	\$32.96	\$32.96
Permit (Land)	2170030320000	m1000277	5(b)	T	FY23	932	01/02/2023	020-1721	0252	rp7778	KAUPO RANCH, LTD.	\$32.96	\$32.96
Permit (Land)	2170030320000	m1000277	5(b)	T	FY23	932	01/03/2023	020-1721	0252	rp7778	KAUPO RANCH, LTD.	\$32.96	\$32.96
Permit (Land)	2170030320000	m1000277	5(b)	T	FY23	932	01/04/2023	020-1721	0252	rp7778	KAUPO RANCH, LTD.	\$32.96	\$32.96
Permit (Land)	2170030320000	m1000277	5(b)	T	FY23	932	01/05/2023	020-1721	0252	rp7778	KAUPO RANCH, LTD.	\$32.96	\$32.96
Permit (Land)	2170030320000	m1000277	5(b)	T	FY23	932	01/06/2023	020-1721	0252	rp7778	KAUPO RANCH, LTD.	\$33.95	\$33.95
Permit (Land)	2170030320000	m1000277	5(b)	T	FY23	932	01/07/2023	020-1721	0252	rp7778	KAUPO RANCH, LTD.	\$33.95	\$33.95
Permit (Land)	2170030320000	m1000277	5(b)	T	FY23	932	01/08/2023	020-1721	0252	rp7778	KAUPO RANCH, LTD.	\$33.95	\$33.95
Permit (Land)	2170030320000	m1000277	5(b)	T	FY23	932	01/09/2023	020-1721	0252	rp7778	KAUPO RANCH, LTD.	\$33.95	\$33.95
Permit (Land)	2170030320000	m1000277	5(b)	T	FY23	932	01/10/2023	020-1721	0252	rp7778	KAUPO RANCH, LTD.	\$33.95	\$33.95
Permit (Land)	2170030320000	m1000277	5(b)	T	FY23	932	01/11/2023	020-1721	0252	rp7778	KAUPO RANCH, LTD.	\$33.95	\$33.95
Permit (Land)	2170030320000	m1000277	5(b)	T	FY23	932	01/12/2023	020-1721	0252	rp7778	KAUPO RANCH, LTD.	\$33.95	\$33.95
Permit (Land)	2110030640000	m1000034	5(b)	T	FY23	932	01/06/2023	020-1721	0252	rp7781	JAMES L. AND NANCY K. JOHNSON	\$201.73	\$201.73
Permit (Land)	2110030640000	m1000034	5(b)	T	FY23	932	01/12/2023	020-1721	0252	rp7781	JAMES L. AND NANCY K. JOHNSON	\$203.71	\$203.71
Permit (Land)	229008018.024	m2000386	5(b)	T	FY23	932	01/01/2023	020-1721	0252	rp7804	MOSES KAHIAMOE, JR.	\$38.18	\$38.18
Permit (Land)	229008018.024	m2000386	5(b)	T	FY23	932	01/02/2023	020-1721	0252	rp7804	MOSES KAHIAMOE, JR.	\$38.18	\$38.18
Permit (Land)	229008018.024	m2000386	5(b)	T	FY23	932	01/03/2023	020-1721	0252	rp7804	MOSES KAHIAMOE, JR.	\$38.18	\$38.18
Permit (Land)	229008018.024	m2000386	5(b)	T	FY23	932	01/04/2023	020-1721	0252	rp7804	MOSES KAHIAMOE, JR.	\$76.35	\$76.35
Permit (Land)	229008018.024	m2000386	5(b)	T	FY23	932	01/06/2023	020-1721	0252	rp7804	MOSES KAHIAMOE, JR.	\$80.93	\$80.93
Permit (Land)	229008018.024	m2000386	5(b)	T	FY23	932	01/08/2023	020-1721	0252	rp7804	MOSES KAHIAMOE, JR.	\$74.06	\$74.06
Permit (Land)	229008018.024	m2000386	5(b)	T	FY23	932	01/09/2023	020-1721	0252	rp7804	MOSES KAHIAMOE, JR.	\$80.93	\$80.93
Permit (Land)	229008018.024	m2000386	5(b)	T	FY23	932	01/01/2024	020-1721	0252	rp7804	MOSES KAHIAMOE, JR.	\$78.64	\$78.64
Permit (Land)	2390041400000	m3000347	5(b)	T	FY23	932	01/01/2023	020-1721	0252	rp7816	AOAO OF MAUI HILL	\$52.94	\$52.94
Permit (Land)	2390041400000	m3000347	5(b)	T	FY23	932	01/02/2023	020-1721	0252	rp7816	AOAO OF MAUI HILL	\$52.94	\$52.94
Permit (Land)	2390041400000	m3000347	5(b)	T	FY23	932	01/03/2023	020-1721	0252	rp7816	AOAO OF MAUI HILL	\$52.94	\$52.94
Permit (Land)	2390041400000	m3000347	5(b)	T	FY23	932	01/04/2023	020-1721	0252	rp7816	AOAO OF MAUI HILL	\$52.94	\$52.94
Permit (Land)	2390041400000	m3000347	5(b)	T	FY23	932	01/05/2023	020-1721	0252	rp7816	AOAO OF MAUI HILL	\$52.94	\$52.94
Permit (Land)	2390041400000	m3000347	5(b)	T	FY23	932	01/06/2023	020-1721	0252	rp7816	AOAO OF MAUI HILL	\$54.54	\$54.54
Permit (Land)	2390041400000	m3000347	5(b)	T	FY23	932	01/08/2023	020-1721	0252	rp7816	AOAO OF MAUI HILL	\$109.08	\$109.08
Permit (Land)	2390041400000	m3000347	5(b)	T	FY23	932	01/09/2023	020-1721	0252	rp7816	AOAO OF MAUI HILL	\$54.54	\$54.54
Permit (Land)	2390041400000	m3000347	5(b)	T	FY23	932	01/10/2023	020-1721	0252	rp7816	AOAO OF MAUI HILL	\$54.54	\$54.54
Permit (Land)	2390041400000	m3000347	5(b)	T	FY23	932	01/11/2023	020-1721	0252	rp7816	AOAO OF MAUI HILL	\$54.54	\$54.54
Permit (Land)	2390041400000	m3000347	5(b)	T	FY23	932	01/12/2023	020-1721	0252	rp7816	AOAO OF MAUI HILL	\$54.54	\$54.54
Permit (Land)	231004092.095,097	m3000486	5(b)	T	FY23	932	01/02/2023	020-1721	0252	rp7819	FELIX AND ROXANNE VELLINA	\$74.12	\$74.12

DLNR-DOFAW-LD-SP

Permit (Land)	231004092.095.097	m3000486	5(b)	T	FY23	932	01/05/2023	020-1721	0252	rp7819	FELIX AND ROXANNE VELLINA	\$74.12	\$74.12
Permit (Land)	231004092.095.097	m3000486	5(b)	T	FY23	932	01/06/2023	020-1721	0252	rp7819	FELIX AND ROXANNE VELLINA	\$37.06	\$37.06
Permit (Land)	231004092.095.097	m3000486	5(b)	T	FY23	932	01/07/2023	020-1721	0252	rp7819	FELIX AND ROXANNE VELLINA	\$37.06	\$37.06
Permit (Land)	231004092.095.097	m3000486	5(b)	T	FY23	932	01/09/2023	020-1721	0252	rp7819	FELIX AND ROXANNE VELLINA	\$111.24	\$111.24
Permit (Land)	231004092.095.097	m3000486	5(b)	T	FY23	932	01/10/2023	020-1721	0252	rp7819	FELIX AND ROXANNE VELLINA	\$37.01	\$37.01
Permit (Land)	231004092.095.097	m3000486	5(b)	T	FY23	932	01/11/2023	020-1721	0252	rp7819	FELIX AND ROXANNE VELLINA	\$37.06	\$37.06
Permit (Land)	231004092.095.097	m3000486	5(b)	T	FY23	932	01/01/2024	020-1721	0252	rp7819	FELIX AND ROXANNE VELLINA	\$37.06	\$37.06
Permit (Land)	2110040060000	m1000045	5(b)	T	FY23	932	01/01/2023	020-1721	0252	rp7822	VALENTINE REDO	\$40.00	\$40.00
Permit (Land)	2110040060000	m1000045	5(b)	T	FY23	932	01/02/2023	020-1721	0252	rp7822	VALENTINE REDO	\$80.00	\$80.00
Permit (Land)	2110040060000	m1000045	5(b)	T	FY23	932	01/06/2023	020-1721	0252	rp7822	VALENTINE REDO	\$39.90	\$39.90
Permit (Land)	2110040060000	m1000045	5(b)	T	FY23	932	01/09/2023	020-1721	0252	rp7822	VALENTINE REDO	\$192.98	\$192.98
Permit (Land)	2110040060000	m1000045	5(b)	T	FY23	932	01/12/2023	020-1721	0252	rp7822	VALENTINE REDO	\$121.02	\$121.02
Permit (Land)	231004046.056.059.061	m3000401	5(b)	T	FY23	932	01/09/2023	020-1721	0252	rp7824	JULIA KAIWI	\$116.88	\$116.88
Permit (Land)	231004046.056.059.061	m3000401	5(b)	T	FY23	932	01/12/2023	020-1721	0252	rp7824	JULIA KAIWI	\$117.96	\$117.96
Permit (Land)	2290010180000	m2000240	5(b)	T	FY23	932	01/05/2023	020-1721	0252	rp7846	LURLYN SCOTT	\$432.00	\$432.00
Permit (Land)	2310040490000	m3000036	5(b)	T	FY23	932	01/02/2023	020-1721	0252	rp7864	JOHN AND GLORIA COSTON	\$381.87	\$381.87
Permit (Land)	239004001.087	m3000488	5(b)	T	FY23	932	01/01/2023	020-1721	0252	rp7868	AOAO OF KIHEI SURFSIDE	\$592.25	\$592.25
Permit (Land)	239004001.087	m3000488	5(b)	T	FY23	932	01/02/2023	020-1721	0252	rp7868	AOAO OF KIHEI SURFSIDE	\$592.25	\$592.25
Permit (Land)	239004001.087	m3000488	5(b)	T	FY23	932	01/03/2023	020-1721	0252	rp7868	AOAO OF KIHEI SURFSIDE	\$592.25	\$592.25
Permit (Land)	239004001.087	m3000488	5(b)	T	FY23	932	01/04/2023	020-1721	0252	rp7868	AOAO OF KIHEI SURFSIDE	\$592.25	\$592.25
Permit (Land)	239004001.087	m3000488	5(b)	T	FY23	932	01/05/2023	020-1721	0252	rp7868	AOAO OF KIHEI SURFSIDE	\$592.25	\$592.25
Permit (Land)	239004001.087	m3000488	5(b)	T	FY23	932	01/06/2023	020-1721	0252	rp7868	AOAO OF KIHEI SURFSIDE	\$610.02	\$610.02
Permit (Land)	239004001.087	m3000488	5(b)	T	FY23	932	01/07/2023	020-1721	0252	rp7868	AOAO OF KIHEI SURFSIDE	\$610.02	\$610.02
Permit (Land)	239004001.087	m3000488	5(b)	T	FY23	932	01/08/2023	020-1721	0252	rp7868	AOAO OF KIHEI SURFSIDE	\$610.02	\$610.02
Permit (Land)	239004001.087	m3000488	5(b)	T	FY23	932	01/09/2023	020-1721	0252	rp7868	AOAO OF KIHEI SURFSIDE	\$610.02	\$610.02
Permit (Land)	239004001.087	m3000488	5(b)	T	FY23	932	01/10/2023	020-1721	0252	rp7868	AOAO OF KIHEI SURFSIDE	\$610.02	\$610.02
Permit (Land)	239004001.087	m3000488	5(b)	T	FY23	932	01/11/2023	020-1721	0252	rp7868	AOAO OF KIHEI SURFSIDE	\$610.02	\$610.02
Permit (Land)	239004001.087	m3000488	5(b)	T	FY23	932	01/12/2023	020-1721	0252	rp7868	AOAO OF KIHEI SURFSIDE	\$610.02	\$610.02
Permit (Land)	2580030230000	m5000199	5(b)	T	FY23	932	01/01/2023	020-1721	0252	rp7869	NOEL AND LINDA KELIIOA	\$91.60	\$91.60
Permit (Land)	2580030230000	m5000199	5(b)	T	FY23	932	01/02/2023	020-1721	0252	rp7869	NOEL AND LINDA KELIIOA	\$91.60	\$91.60
Permit (Land)	2580030230000	m5000199	5(b)	T	FY23	932	01/03/2023	020-1721	0252	rp7869	NOEL AND LINDA KELIIOA	\$91.60	\$91.60
Permit (Land)	2580030230000	m5000199	5(b)	T	FY23	932	01/04/2023	020-1721	0252	rp7869	NOEL AND LINDA KELIIOA	\$91.60	\$91.60

DLNR-DOFAW-LD-SP

Permit (Land)	2580030230000	m5000199	5(b)	T	FY23	932	01/05/2023	020-1721	0252	rp7869	NOEL AND LINDA KELIIOA	\$91.60	\$91.60
Permit (Land)	2580030230000	m5000199	5(b)	T	FY23	932	01/06/2023	020-1721	0252	rp7869	NOEL AND LINDA KELIIOA	\$94.35	\$94.35
Permit (Land)	2580030230000	m5000199	5(b)	T	FY23	932	01/07/2023	020-1721	0252	rp7869	NOEL AND LINDA KELIIOA	\$94.35	\$94.35
Permit (Land)	2580030230000	m5000199	5(b)	T	FY23	932	01/08/2023	020-1721	0252	rp7869	NOEL AND LINDA KELIIOA	\$94.35	\$94.35
Permit (Land)	2580030230000	m5000199	5(b)	T	FY23	932	01/09/2023	020-1721	0252	rp7869	NOEL AND LINDA KELIIOA	\$94.35	\$94.35
Permit (Land)	2580030230000	m5000199	5(b)	T	FY23	932	01/10/2023	020-1721	0252	rp7869	NOEL AND LINDA KELIIOA	\$94.35	\$94.35
Permit (Land)	2580030230000	m5000199	5(b)	T	FY23	932	01/11/2023	020-1721	0252	rp7869	NOEL AND LINDA KELIIOA	\$94.35	\$94.35
Permit (Land)	2580030230000	m5000199	5(b)	T	FY23	932	01/12/2023	020-1721	0252	rp7869	NOEL AND LINDA KELIIOA	\$94.35	\$94.35
Permit (Land)	2140120030000	m1000206	5(b)	T	FY23	932	01/01/2023	020-1721	0252	rp7927	TRACY HAYWARD	\$384.00	\$384.00
Permit (Land)	2140120030000	m1000206	5(b)	T	FY23	932	01/07/2023	020-1721	0252	rp7927	TRACY HAYWARD	\$1.92	\$1.92
Permit (Land)	2140120030000	m1000206	5(b)	T	FY23	932	01/11/2023	020-1721	0252	rp7927	TRACY HAYWARD	\$441.89	\$441.89
Permit (Land)	244001098A	m4000457	5(b)	T	FY23	932	01/09/2023	020-1721	0252	rp7943	WEST MAUI RESORT PARTNERS, L.P.	\$18,846.53	\$18,846.53
Perpetual Easem	3670030200000	h6000161	5(b)	T	FY23	933	01/11/2023	888-8888	0251	04hd225	WAIMEA WASTEWATER COMPANY, INC.	\$2,504.00	\$2,504.00
Lease (Land)	3210120260000	h2000124	5(b)	T	FY23	933	01/02/2023	030-1720	0251	gl3624	69 RAILROAD, LLC	\$50,953.76	\$50,953.76
Lease (Land)	3210120260000	h2000124	5(b)	T	FY23	933	01/08/2023	030-1720	0251	gl3624	69 RAILROAD, LLC	\$50,953.76	\$50,953.76
Lease (Land)	3240570230000	h2000792	5(b)	T	FY23	933	01/01/2023	030-1720	0251	gl3722	HAWAII PACIFIC BAPTIST CONVENTION	\$2,360.00	\$2,360.00
Lease (Land)	3240570230000	h2000792	5(b)	T	FY23	933	01/04/2023	030-1720	0251	gl3722	HAWAII PACIFIC BAPTIST CONVENTION	\$2,360.00	\$2,360.00
Lease (Land)	3240570230000	h2000792	5(b)	T	FY23	933	01/07/2023	030-1720	0251	gl3722	HAWAII PACIFIC BAPTIST CONVENTION	\$2,360.00	\$2,360.00
Lease (Land)	3240570230000	h2000792	5(b)	T	FY23	933	01/10/2023	030-1720	0251	gl3722	HAWAII PACIFIC BAPTIST CONVENTION	\$2,360.00	\$2,360.00
Lease (Land)	3690050190000	h6000177	5(b)	T	FY23	933	01/03/2023	030-1720	0251	gl3933	ROMAN CATHOLIC CHURCH IN THE STATE OF HI	\$2,240.00	\$2,240.00
Lease (Land)	3690050190000	h6000177	5(b)	T	FY23	933	01/06/2023	030-1720	0251	gl3933	ROMAN CATHOLIC CHURCH IN THE STATE OF HI	\$2,240.00	\$2,240.00
Lease (Land)	3690050190000	h6000177	5(b)	T	FY23	933	01/09/2023	030-1720	0251	gl3933	ROMAN CATHOLIC CHURCH IN THE STATE OF HI	\$2,240.00	\$2,240.00
Lease (Land)	3690050190000	h6000177	5(b)	T	FY23	933	01/12/2023	030-1720	0251	gl3933	ROMAN CATHOLIC CHURCH IN THE STATE OF HI	\$2,240.00	\$2,240.00

DLNR-DOFAW-LD-SP

Term Easement	364001060000	h6000061	5(b)	T	FY23	933	01/02/2023	030-1720	0251	gl4105	GREGG ROBERT GRUWELL	\$79.20		\$79.20
Lease (Land)	3390020120000	h3000153	5(b)	T	FY23	933	01/01/2023	030-1720	0251	gl4130	INSITE TOWERS DEVELOPMENT, LLC, ATTN: LAND MANAGEMENT	\$642.95		\$642.95
Lease (Land)	3390020120000	h3000153	5(b)	T	FY23	933	01/02/2023	030-1720	0251	gl4130	INSITE TOWERS DEVELOPMENT, LLC, ATTN: LAND MANAGEMENT	\$642.95		\$642.95
Lease (Land)	3390020120000	h3000153	5(b)	T	FY23	933	01/03/2023	030-1720	0251	gl4130	INSITE TOWERS DEVELOPMENT, LLC, ATTN: LAND MANAGEMENT	\$642.95		\$642.95
Lease (Land)	3390020120000	h3000153	5(b)	T	FY23	933	01/04/2023	030-1720	0251	gl4130	INSITE TOWERS DEVELOPMENT, LLC, ATTN: LAND MANAGEMENT	\$662.24		\$662.24
Lease (Land)	3390020120000	h3000153	5(b)	T	FY23	933	01/05/2023	030-1720	0251	gl4130	INSITE TOWERS DEVELOPMENT, LLC, ATTN: LAND MANAGEMENT	\$662.24		\$662.24
Lease (Land)	3390020120000	h3000153	5(b)	T	FY23	933	01/06/2023	030-1720	0251	gl4130	INSITE TOWERS DEVELOPMENT, LLC, ATTN: LAND MANAGEMENT	\$17,462.24		\$17,462.24
Lease (Land)	3390020120000	h3000153	5(b)	T	FY23	933	01/07/2023	030-1720	0251	gl4130	INSITE TOWERS DEVELOPMENT, LLC, ATTN: LAND MANAGEMENT	\$662.24		\$662.24
Lease (Land)	3390020120000	h3000153	5(b)	T	FY23	933	01/08/2023	030-1720	0251	gl4130	INSITE TOWERS DEVELOPMENT, LLC, ATTN: LAND MANAGEMENT	\$662.24		\$662.24
Lease (Land)	3390020120000	h3000153	5(b)	T	FY23	933	01/09/2023	030-1720	0251	gl4130	INSITE TOWERS DEVELOPMENT, LLC, ATTN: LAND MANAGEMENT	\$662.24		\$662.24
Lease (Land)	3390020120000	h3000153	5(b)	T	FY23	933	01/10/2023	030-1720	0251	gl4130	INSITE TOWERS DEVELOPMENT, LLC, ATTN: LAND MANAGEMENT	\$662.24		\$662.24
Lease (Land)	3390020120000	h3000153	5(b)	T	FY23	933	01/11/2023	030-1720	0251	gl4130	INSITE TOWERS DEVELOPMENT, LLC, ATTN: LAND MANAGEMENT	\$662.24		\$662.24

DLNR-DOFAW-LD-SP

Lease (Land)	3390020120000	h3000153	5(b)	T	FY23	933	01/12/2023	030-1720	0251	gl4130	INSITE TOWERS DEVELOPMENT, LLC, ATTN: LAND MANAGEMENT	\$662.24	\$662.24
Term Easement	3220200160000	h2000327	5(b)	T	FY23	933	01/03/2023	030-1724	0257	gl4206	1055 KINCOLE, LLC	\$124.80	\$124.80
Lease (Land)	3230270250000	h2000580	5(b)	T	FY23	933	01/01/2023	030-1720	0251	gl4344	KAISER FOUNDATION HEALTH PLAN	\$10,120.00	\$10,120.00
Lease (Land)	3230270250000	h2000580	5(b)	T	FY23	933	01/06/2023	030-1720	0251	gl4344	KAISER FOUNDATION HEALTH PLAN	\$10,120.00	\$10,120.00
Lease (Land)	3230270250000	h2000580	5(b)	T	FY23	933	01/12/2023	030-1720	0251	gl4344	KAISER FOUNDATION HEALTH PLAN	\$10,120.00	\$10,120.00
Lease (Land)	3240490030000	h2000743	5(b)	T	FY23	933	01/02/2023	030-1720	0251	gl4450	SAMUEL JUJCHI LONG	\$1,810.00	\$1,810.00
Lease (Land)	3240490030000	h2000743	5(b)	T	FY23	933	01/08/2023	030-1720	0251	gl4450	SAMUEL JUJCHI LONG	\$1,810.00	\$1,810.00
Lease (Land)	3220560180000	h2000444	5(b)	T	FY23	933	01/05/2023	030-1720	0251	gl4459	PAUL BALBERDE	\$1,008.00	\$1,008.00
Lease (Land)	3220560180000	h2000444	5(b)	T	FY23	933	01/10/2023	030-1720	0251	gl4459	PAUL BALBERDE	\$1,008.00	\$1,008.00
Lease (Land)	3220560180000	h2000444	5(b)	T	FY23	933	01/11/2023	030-1720	0251	gl4459	PAUL BALBERDE	\$1,008.00	\$1,008.00
Lease (Land)	3650010060000	h6000085	5(b)	T	FY23	933	01/02/2023	030-1720	0251	gl4464	PARKER RANCH, INC.	\$330.00	\$330.00
Lease (Land)	3650010060000	h6000085	5(b)	T	FY23	933	01/05/2023	030-1720	0251	gl4464	PARKER RANCH, INC.	\$330.00	\$330.00
Lease (Land)	3650010060000	h6000085	5(b)	T	FY23	933	01/08/2023	030-1720	0251	gl4464	PARKER RANCH, INC.	\$330.00	\$330.00
Lease (Land)	3650010060000	h6000085	5(b)	T	FY23	933	01/11/2023	030-1720	0251	gl4464	PARKER RANCH, INC.	\$330.00	\$330.00
Lease (Land)	3650010200000	h6000086	5(b)	T	FY23	933	01/02/2023	030-1720	0251	gl4465	PARKER RANCH, INC.	\$1,028.00	\$1,028.00
Lease (Land)	3650010200000	h6000086	5(b)	T	FY23	933	01/05/2023	030-1720	0251	gl4465	PARKER RANCH, INC.	\$1,028.00	\$1,028.00
Lease (Land)	3650010200000	h6000086	5(b)	T	FY23	933	01/08/2023	030-1720	0251	gl4465	PARKER RANCH, INC.	\$1,028.00	\$1,028.00
Lease (Land)	3650010200000	h6000086	5(b)	T	FY23	933	01/11/2023	030-1720	0251	gl4465	PARKER RANCH, INC.	\$1,028.00	\$1,028.00
Lease (Land)	3420080020000	h4000042	5(b)	T	FY23	933	01/02/2023	030-1720	0251	gl4472	ERNEST DE LUZ RANCH, LLC	\$2,688.00	\$2,688.00
Lease (Land)	3420080020000	h4000042	5(b)	T	FY23	933	01/04/2023	030-1720	0251	gl4472	ERNEST DE LUZ RANCH, LLC	\$66.88	\$66.88
Lease (Land)	3420080020000	h4000042	5(b)	T	FY23	933	01/05/2023	030-1720	0251	gl4472	ERNEST DE LUZ RANCH, LLC	\$2,688.00	\$2,688.00
Lease (Land)	3420080020000	h4000042	5(b)	T	FY23	933	01/09/2023	030-1720	0251	gl4472	ERNEST DE LUZ RANCH, LLC	\$2,621.12	\$2,621.12
Lease (Land)	3420080020000	h4000042	5(b)	T	FY23	933	01/11/2023	030-1720	0251	gl4472	ERNEST DE LUZ RANCH, LLC	\$2,688.00	\$2,688.00
Lease (Land)	3410060070000	h4000023	5(b)	T	FY23	933	01/02/2023	030-1720	0251	gl4473	ERNEST DE LUZ RANCH, LLC	\$2,194.00	\$2,194.00
Lease (Land)	3410060070000	h4000023	5(b)	T	FY23	933	01/04/2023	030-1720	0251	gl4473	ERNEST DE LUZ RANCH, LLC	\$55.80	\$55.80
Lease (Land)	3410060070000	h4000023	5(b)	T	FY23	933	01/05/2023	030-1720	0251	gl4473	ERNEST DE LUZ RANCH, LLC	\$2,194.00	\$2,194.00
Lease (Land)	3410060070000	h4000023	5(b)	T	FY23	933	01/09/2023	030-1720	0251	gl4473	ERNEST DE LUZ RANCH, LLC	\$2,138.20	\$2,138.20
Lease (Land)	3410060070000	h4000023	5(b)	T	FY23	933	01/11/2023	030-1720	0251	gl4473	ERNEST DE LUZ RANCH, LLC	\$2,194.00	\$2,194.00
Lease (Land)	362001003.015	h6000187	5(b)	T	FY23	933	01/01/2023	030-1720	0251	gl4474	PARKER RANCH, INC.	\$3,640.00	\$3,640.00
Lease (Land)	362001003.015	h6000187	5(b)	T	FY23	933	01/04/2023	030-1720	0251	gl4474	PARKER RANCH, INC.	\$3,640.00	\$3,640.00
Lease (Land)	362001003.015	h6000187	5(b)	T	FY23	933	01/07/2023	030-1720	0251	gl4474	PARKER RANCH, INC.	\$3,640.00	\$3,640.00
Lease (Land)	362001003.015	h6000187	5(b)	T	FY23	933	01/11/2023	030-1720	0251	gl4474	PARKER RANCH, INC.	\$3,640.00	\$3,640.00

DLNR-DOFAW-LD-SP

Lease (Land)	344014002.003.011	h4000289	5(b)	T	FY23	933	01/02/2023	030-1720	0251	gl4475	K,K,RANCH INC.	\$5,158.00		\$5,158.00
Lease (Land)	344014002.003.011	h4000289	5(b)	T	FY23	933	01/04/2023	030-1720	0251	gl4475	K,K,RANCH INC.	\$182.25		\$182.25
Lease (Land)	344014002.003.011	h4000289	5(b)	T	FY23	933	01/05/2023	030-1720	0251	gl4475	K,K,RANCH INC.	\$5,158.00		\$5,158.00
Lease (Land)	344014002.003.011	h4000289	5(b)	T	FY23	933	01/08/2023	030-1720	0251	gl4475	K,K,RANCH INC.	\$4,975.75		\$4,975.75
Lease (Land)	344014002.003.011	h4000289	5(b)	T	FY23	933	01/11/2023	030-1720	0251	gl4475	K,K,RANCH INC.	\$5,158.00		\$5,158.00
Lease (Land)	3260180010000	h2000890	5(b)	T	FY23	933	01/02/2023	030-1720	0251	gl4476	FREDDY NOBRIGA ENTERPRISE S. INC.	\$3,926.00		\$3,926.00
Lease (Land)	3260180010000	h2000890	5(b)	T	FY23	933	01/04/2023	030-1720	0251	gl4476	FREDDY NOBRIGA ENTERPRISE S. INC.	\$79.26		\$79.26
Lease (Land)	3260180010000	h2000890	5(b)	T	FY23	933	01/05/2023	030-1720	0251	gl4476	FREDDY NOBRIGA ENTERPRISE S. INC.	\$3,926.00		\$3,926.00
Lease (Land)	3260180010000	h2000890	5(b)	T	FY23	933	01/08/2023	030-1720	0251	gl4476	FREDDY NOBRIGA ENTERPRISE S. INC.	\$3,846.74		\$3,846.74
Lease (Land)	3260180010000	h2000890	5(b)	T	FY23	933	01/11/2023	030-1720	0251	gl4476	FREDDY NOBRIGA ENTERPRISE S. INC.	\$3,926.00		\$3,926.00
Lease (Land)	3430100080000	h4000084	5(b)	T	FY23	933	01/02/2023	030-1720	0251	gl4477	S C RANCH CO. INC.	\$8,792.00		\$8,792.00
Lease (Land)	3430100080000	h4000084	5(b)	T	FY23	933	01/04/2023	030-1720	0251	gl4477	S C RANCH CO. INC.	\$255.84		\$255.84
Lease (Land)	3430100080000	h4000084	5(b)	T	FY23	933	01/05/2023	030-1720	0251	gl4477	S C RANCH CO. INC.	\$8,792.00		\$8,792.00
Lease (Land)	3430100080000	h4000084	5(b)	T	FY23	933	01/08/2023	030-1720	0251	gl4477	S C RANCH CO. INC.	\$8,536.16		\$8,536.16
Lease (Land)	3430100080000	h4000084	5(b)	T	FY23	933	01/11/2023	030-1720	0251	gl4477	S C RANCH CO. INC.	\$8,792.00		\$8,792.00
Lease (Land)	3430100020000	h4000082	5(b)	T	FY23	933	01/01/2023	030-1720	0251	gl4478	BOTELHO HAWAII ENTERPRISE S	\$3,533.34		\$3,533.34
Lease (Land)	3430100020000	h4000082	5(b)	T	FY23	933	01/03/2023	030-1720	0251	gl4478	BOTELHO HAWAII ENTERPRISE S	\$7,066.67		\$7,066.67
Lease (Land)	3430100020000	h4000082	5(b)	T	FY23	933	01/04/2023	030-1720	0251	gl4478	BOTELHO HAWAII ENTERPRISE S	\$4,443.42		\$4,443.42
Lease (Land)	3430100020000	h4000082	5(b)	T	FY23	933	01/06/2023	030-1720	0251	gl4478	BOTELHO HAWAII ENTERPRISE S	\$6,156.59		\$6,156.59
Lease (Land)	3430100020000	h4000082	5(b)	T	FY23	933	01/07/2023	030-1720	0251	gl4478	BOTELHO HAWAII ENTERPRISE S	\$3,533.34		\$3,533.34
Lease (Land)	3430100020000	h4000082	5(b)	T	FY23	933	01/08/2023	030-1720	0251	gl4478	BOTELHO HAWAII ENTERPRISE S	\$3,533.34		\$3,533.34
Lease (Land)	3430100020000	h4000082	5(b)	T	FY23	933	01/09/2023	030-1720	0251	gl4478	BOTELHO HAWAII ENTERPRISE S	\$0.00		\$0.00
Lease (Land)	3430100020000	h4000082	5(b)	T	FY23	933	01/10/2023	030-1720	0251	gl4478	BOTELHO HAWAII ENTERPRISE S	\$3,533.34		\$3,533.34
Lease (Land)	3430100020000	h4000082	5(b)	T	FY23	933	01/11/2023	030-1720	0251	gl4478	BOTELHO HAWAII ENTERPRISE S	\$7,066.69		\$7,066.69
Lease (Land)	3240560020000	h2000784	5(b)	T	FY23	933	01/06/2023	030-1720	0251	gl4601	THE ARC OF HILO	\$0.80		\$0.80
Lease (Land)	3250040020000	h2000816	5(b)	T	FY23	933	01/01/2023	030-1720	0251	gl4604	MENTAL HEALTH KOKUA	\$0.80		\$0.80
Lease (Land)	3450010180000	h4000148	5(b)	T	FY23	933	01/12/2023	030-1720	0251	gl4608	BRANTLEY CENTER, INC.	\$0.80		\$0.80

DLNR-DOFAW-LD-SP

Lease (Land)	3380010100000	h3000137	5(b)	T	FY23	933	01/01/2023	030-1720	0251	gl4614	INSITE TOWERS DEVELOPMENT, LLC, ATTN: LAND MANAGEMENT	\$1,010.66	\$1,010.66
Lease (Land)	3380010100000	h3000137	5(b)	T	FY23	933	01/02/2023	030-1720	0251	gl4614	INSITE TOWERS DEVELOPMENT, LLC, ATTN: LAND MANAGEMENT	\$1,010.66	\$1,010.66
Lease (Land)	3380010100000	h3000137	5(b)	T	FY23	933	01/03/2023	030-1720	0251	gl4614	INSITE TOWERS DEVELOPMENT, LLC, ATTN: LAND MANAGEMENT	\$1,010.66	\$1,010.66
Lease (Land)	3380010100000	h3000137	5(b)	T	FY23	933	01/04/2023	030-1720	0251	gl4614	INSITE TOWERS DEVELOPMENT, LLC, ATTN: LAND MANAGEMENT	\$1,010.66	\$1,010.66
Lease (Land)	3380010100000	h3000137	5(b)	T	FY23	933	01/05/2023	030-1720	0251	gl4614	INSITE TOWERS DEVELOPMENT, LLC, ATTN: LAND MANAGEMENT	\$20,050.66	\$20,050.66
Lease (Land)	3380010100000	h3000137	5(b)	T	FY23	933	01/06/2023	030-1720	0251	gl4614	INSITE TOWERS DEVELOPMENT, LLC, ATTN: LAND MANAGEMENT	\$1,740.33	\$1,740.33
Lease (Land)	3380010100000	h3000137	5(b)	T	FY23	933	01/07/2023	030-1720	0251	gl4614	INSITE TOWERS DEVELOPMENT, LLC, ATTN: LAND MANAGEMENT	\$1,010.66	\$1,010.66
Lease (Land)	3380010100000	h3000137	5(b)	T	FY23	933	01/08/2023	030-1720	0251	gl4614	INSITE TOWERS DEVELOPMENT, LLC, ATTN: LAND MANAGEMENT	\$1,010.66	\$1,010.66
Lease (Land)	3380010100000	h3000137	5(b)	T	FY23	933	01/09/2023	030-1720	0251	gl4614	INSITE TOWERS DEVELOPMENT, LLC, ATTN: LAND MANAGEMENT	\$1,010.66	\$1,010.66
Lease (Land)	3380010100000	h3000137	5(b)	T	FY23	933	01/10/2023	030-1720	0251	gl4614	INSITE TOWERS DEVELOPMENT, LLC, ATTN: LAND MANAGEMENT	\$1,010.66	\$1,010.66
Lease (Land)	3380010100000	h3000137	5(b)	T	FY23	933	01/11/2023	030-1720	0251	gl4614	INSITE TOWERS DEVELOPMENT, LLC, ATTN: LAND MANAGEMENT	\$1,010.66	\$1,010.66
Lease (Land)	3380010100000	h3000137	5(b)	T	FY23	933	01/12/2023	030-1720	0251	gl4614	INSITE TOWERS DEVELOPMENT, LLC, ATTN: LAND MANAGEMENT	\$1,051.09	\$1,051.09



DLNR-DOFAW-LD-SP

Lease (Land)	3151170240000	h1000611	5(b)	T	FY23	933	01/04/2023	030-1720	0251	gl4698	HILO BAPTIST CHURCH	\$50.40		\$50.40
Lease (Land)	3151170240000	h1000611	5(b)	T	FY23	933	01/05/2023	030-1720	0251	gl4698	HILO BAPTIST CHURCH	\$1,040.00		\$1,040.00
Lease (Land)	3151170240000	h1000611	5(b)	T	FY23	933	01/12/2023	030-1720	0251	gl4698	HILO BAPTIST CHURCH	\$989.60		\$989.60
Lease (Land)	3210030080000	h2000006	5(b)	T	FY23	933	01/03/2023	030-1720	0251	gl4786	HILO TRADING COMPANY LTD.	\$8,751.60		\$8,751.60
Lease (Land)	3210030080000	h2000006	5(b)	T	FY23	933	01/06/2023	030-1720	0251	gl4786	HILO TRADING COMPANY LTD.	\$8,751.60		\$8,751.60
Lease (Land)	3210030080000	h2000006	5(b)	T	FY23	933	01/09/2023	030-1720	0251	gl4786	HILO TRADING COMPANY LTD.	\$8,751.60		\$8,751.60
Lease (Land)	3210030080000	h2000006	5(b)	T	FY23	933	01/12/2023	030-1720	0251	gl4786	HILO TRADING COMPANY LTD.	\$8,751.60		\$8,751.60
Lease (Land)	3360090320000	h3000123	5(b)	T	FY23	933	01/01/2023	030-1720	0251	gl4915	POSTAL SERVICE UNITED STATES OF AMERICA	\$699.20		\$699.20
Lease (Land)	3360090320000	h3000123	5(b)	T	FY23	933	01/08/2023	030-1720	0251	gl4915	POSTAL SERVICE UNITED STATES OF AMERICA	\$6,019.20		\$6,019.20
Lease (Land)	3890140010000	h8000149	5(b)	T	FY23	933	01/04/2023	030-1720	0251	gl4956	RONALD DAVID TAI SEE	\$192.00		\$192.00
Lease (Land)	3890140010000	h8000149	5(b)	T	FY23	933	01/10/2023	030-1720	0251	gl4956	RONALD DAVID TAI SEE	\$192.00		\$192.00
Lease (Land)	3890140020000	h8000150	5(b)	T	FY23	933	01/06/2023	030-1720	0251	gl4957	LOUIS KUAHUIA	\$1,034.88		\$1,034.88
Lease (Land)	3890140060000	h8000154	5(b)	T	FY23	933	01/05/2023	030-1720	0251	gl4961	DORA K. HALENA	\$192.00		\$192.00
Lease (Land)	3890140060000	h8000154	5(b)	T	FY23	933	01/11/2023	030-1720	0251	gl4961	DORA K. HALENA	\$192.00		\$192.00
Lease (Land)	3890140070000	h8000155	5(b)	T	FY23	933	01/04/2023	030-1720	0251	gl4962	ROSE M. OLSEN	\$192.00		\$192.00
Lease (Land)	3890140070000	h8000155	5(b)	T	FY23	933	01/10/2023	030-1720	0251	gl4962	ROSE M. OLSEN	\$192.00		\$192.00
Lease (Land)	3890140080000	h8000156	5(b)	T	FY23	933	01/04/2023	030-1720	0251	gl4963	AMOE CASUGA	\$192.00		\$192.00
Lease (Land)	3890140080000	h8000156	5(b)	T	FY23	933	01/11/2023	030-1720	0251	gl4963	AMOE CASUGA	\$192.00		\$192.00
Lease (Land)	3890140100000	h8000158	5(b)	T	FY23	933	01/05/2023	030-1720	0251	gl4964	SHELDYN ELIZABETH BANIAGA	\$192.00		\$192.00
Lease (Land)	3890140100000	h8000158	5(b)	T	FY23	933	01/11/2023	030-1720	0251	gl4964	SHELDYN ELIZABETH BANIAGA	\$192.00		\$192.00
Lease (Land)	3890140110000	h8000159	5(b)	T	FY23	933	01/12/2023	030-1720	0251	gl4965	RAYMOND KUKULU KUAHUIA, SR.	\$157.76		\$157.76
Lease (Land)	3890140130000	h8000161	5(b)	T	FY23	933	01/04/2023	030-1720	0251	gl4966	DELFRADO J. LLANES, JR.	\$192.00		\$192.00
Lease (Land)	3890140130000	h8000161	5(b)	T	FY23	933	01/10/2023	030-1720	0251	gl4966	DELFRADO J. LLANES, JR.	\$192.00		\$192.00
Lease (Land)	3890040160000	h8000137	5(b)	T	FY23	933	01/04/2023	030-1720	0251	gl4967	CLEMENT CHANG, SR.	\$192.00		\$192.00
Lease (Land)	3890040160000	h8000137	5(b)	T	FY23	933	01/10/2023	030-1720	0251	gl4967	CLEMENT CHANG, SR.	\$192.00		\$192.00
Lease (Land)	3170010630000	h1000624	5(b)	T	FY23	933	01/04/2023	030-1720	0251	gl5015	KEAAU SERVICE STATION, INC.	\$6,192.00		\$6,192.00
Lease (Land)	3170010630000	h1000624	5(b)	T	FY23	933	01/10/2023	030-1720	0251	gl5015	KEAAU SERVICE STATION, INC.	\$6,192.00		\$6,192.00
Lease (Land)	3890140140000	h8000215	5(b)	T	FY23	933	01/06/2023	030-1720	0251	gl5128	ROCHELLE A. ARQUETTE	\$192.00		\$192.00

DLNR-DOFAW-LD-SP

Lease (Land)	3890140140000	h8000215	5(b)	T	FY23	933	01/12/2023	030-1720	0251	gl5128	ROCHELLE A. ARQUETTE	\$192.00	\$192.00
Lease (Land)	3890140150000	h8000216	5(b)	T	FY23	933	01/02/2023	030-1720	0251	gl5129	BEN CASUGA	\$192.00	\$192.00
Lease (Land)	3890140150000	h8000216	5(b)	T	FY23	933	01/08/2023	030-1720	0251	gl5129	BEN CASUGA	\$192.00	\$192.00
Lease (Land)	3890140160000	h8000217	5(b)	T	FY23	933	01/06/2023	030-1720	0251	gl5130	MADELINE M.K. PAULO	\$192.00	\$192.00
Lease (Land)	3890140160000	h8000217	5(b)	T	FY23	933	01/12/2023	030-1720	0251	gl5130	MADELINE M.K. PAULO	\$192.00	\$192.00
Lease (Land)	3890140170000	h8000218	5(b)	T	FY23	933	01/05/2023	030-1720	0251	gl5131	CHELSEY LOKALIA KUAHUJA FAAVESI	\$360.00	\$360.00
Lease (Land)	3890140180000	h8000219	5(b)	T	FY23	933	01/06/2023	030-1720	0251	gl5132	PEARLINE L.K. CASUGA	\$192.00	\$192.00
Lease (Land)	3890140180000	h8000219	5(b)	T	FY23	933	01/12/2023	030-1720	0251	gl5132	PEARLINE L.K. CASUGA	\$192.00	\$192.00
Lease (Land)	3890140190000	h8000220	5(b)	T	FY23	933	01/05/2023	030-1720	0251	gl5133	JACK TORIBJO CASUGA, SR.	\$40.00	\$40.00
Lease (Land)	3890140190000	h8000220	5(b)	T	FY23	933	01/07/2023	030-1720	0251	gl5133	JACK TORIBJO CASUGA, SR.	\$190.48	\$190.48
Lease (Land)	3890140190000	h8000220	5(b)	T	FY23	933	01/12/2023	030-1720	0251	gl5133	JACK TORIBJO CASUGA, SR.	\$153.52	\$153.52
Lease (Land)	3890140200000	h8000221	5(b)	T	FY23	933	01/06/2023	030-1720	0251	gl5134	KRISTY LEIHUANANI YOUNG	\$192.00	\$192.00
Lease (Land)	3890140200000	h8000221	5(b)	T	FY23	933	01/12/2023	030-1720	0251	gl5134	KRISTY LEIHUANANI YOUNG	\$192.00	\$192.00
Lease (Land)	3890140210000	h8000222	5(b)	T	FY23	933	01/06/2023	030-1720	0251	gl5135	LOUIS KUAHUJA, SR.	\$192.00	\$192.00
Lease (Land)	3890140210000	h8000222	5(b)	T	FY23	933	01/12/2023	030-1720	0251	gl5135	LOUIS KUAHUJA, SR.	\$192.00	\$192.00
Lease (Land)	3890140220000	h8000223	5(b)	T	FY23	933	01/06/2023	030-1720	0251	gl5136	OLANA HALENA KAMI	\$192.00	\$192.00
Lease (Land)	3890140220000	h8000223	5(b)	T	FY23	933	01/12/2023	030-1720	0251	gl5136	OLANA HALENA KAMI	\$192.00	\$192.00
Lease (Land)	3890140230000	h8000224	5(b)	T	FY23	933	01/06/2023	030-1720	0251	gl5137	RAYMOND K. KUAHUJA, JR.	\$192.00	\$192.00
Lease (Land)	3890140230000	h8000224	5(b)	T	FY23	933	01/12/2023	030-1720	0251	gl5137	RAYMOND K. KUAHUJA, JR.	\$192.00	\$192.00
Lease (Land)	3890140240000	h8000225	5(b)	T	FY23	933	01/11/2023	030-1720	0251	gl5138	MILDRED L.K. CASUGA	\$563.17	\$563.17
Lease (Land)	3890140250000	h8000226	5(b)	T	FY23	933	01/06/2023	030-1720	0251	gl5139	PRISCILLA GOUVEIA REYES	\$192.00	\$192.00
Lease (Land)	3890140250000	h8000226	5(b)	T	FY23	933	01/12/2023	030-1720	0251	gl5139	PRISCILLA GOUVEIA REYES	\$192.00	\$192.00
Lease (Land)	3890140260000	h8000227	5(b)	T	FY23	933	01/06/2023	030-1720	0251	gl5140	SAMUEL WAHA GRACE	\$192.00	\$192.00
Lease (Land)	3890140270000	h8000249	5(b)	T	FY23	933	01/01/2023	030-1720	0251	gl5141	LEONARD NABOA, JR.	\$32.00	\$32.00
Lease (Land)	3890140270000	h8000249	5(b)	T	FY23	933	01/02/2023	030-1720	0251	gl5141	LEONARD NABOA, JR.	\$32.00	\$32.00
Lease (Land)	3890140270000	h8000249	5(b)	T	FY23	933	01/03/2023	030-1720	0251	gl5141	LEONARD NABOA, JR.	\$32.00	\$32.00
Lease (Land)	3890140270000	h8000249	5(b)	T	FY23	933	01/04/2023	030-1720	0251	gl5141	LEONARD NABOA, JR.	\$32.00	\$32.00
Lease (Land)	3890140270000	h8000249	5(b)	T	FY23	933	01/05/2023	030-1720	0251	gl5141	LEONARD NABOA, JR.	\$112.00	\$112.00
Lease (Land)	3890140270000	h8000249	5(b)	T	FY23	933	01/07/2023	030-1720	0251	gl5141	LEONARD NABOA, JR.	\$64.00	\$64.00
Lease (Land)	3890140270000	h8000249	5(b)	T	FY23	933	01/08/2023	030-1720	0251	gl5141	LEONARD NABOA, JR.	\$32.00	\$32.00
Lease (Land)	3890140270000	h8000249	5(b)	T	FY23	933	01/09/2023	030-1720	0251	gl5141	LEONARD NABOA, JR.	\$32.00	\$32.00

DLNR-DOFAW-LD-SP

Lease (Land)	3890140270000	h8000249	5(b)	T	FY23	933	01/10/2023	030-1720	0251	gl5141	LEONARD NABOA, JR.	\$32.00	\$32.00
Lease (Land)	3890140270000	h8000249	5(b)	T	FY23	933	01/11/2023	030-1720	0251	gl5141	LEONARD NABOA, JR.	\$32.00	\$32.00
Lease (Land)	3890140270000	h8000249	5(b)	T	FY23	933	01/12/2023	030-1720	0251	gl5141	LEONARD NABOA, JR.	\$32.00	\$32.00
Lease (Land)	3890140280000	h8000228	5(b)	T	FY23	933	01/05/2023	030-1720	0251	gl5142	LEILANI MARILYN WHITTLE	\$240.00	\$240.00
Lease (Land)	3890140280000	h8000228	5(b)	T	FY23	933	01/08/2023	030-1720	0251	gl5142	LEILANI MARILYN WHITTLE	\$192.00	\$192.00
Lease (Land)	3890140290000	h8000229	5(b)	T	FY23	933	01/06/2023	030-1720	0251	gl5143	LEVI HAINA KAUPU	\$192.00	\$192.00
Lease (Land)	3890140300000	h8000230	5(b)	T	FY23	933	01/02/2023	030-1720	0251	gl5144	LISA ANN MAHEALANI HUA	\$192.00	\$192.00
Lease (Land)	3890140300000	h8000230	5(b)	T	FY23	933	01/05/2023	030-1720	0251	gl5144	LISA ANN MAHEALANI HUA	\$200.00	\$200.00
Lease (Land)	3890140310000	h8000231	5(b)	T	FY23	933	01/06/2023	030-1720	0251	gl5145	ELIZABETH K.K. TAETUNA	\$192.00	\$192.00
Lease (Land)	3890140310000	h8000231	5(b)	T	FY23	933	01/12/2023	030-1720	0251	gl5145	ELIZABETH K.K. TAETUNA	\$192.00	\$192.00
Lease (Land)	3890140330000	h8000232	5(b)	T	FY23	933	01/06/2023	030-1720	0251	gl5147	MABEL K.K. KAHIIWA	\$192.00	\$192.00
Lease (Land)	3890140340000	h8000233	5(b)	T	FY23	933	01/06/2023	030-1720	0251	gl5148	REBECCA K. VICENTE	\$192.00	\$192.00
Lease (Land)	3890140340000	h8000233	5(b)	T	FY23	933	01/12/2023	030-1720	0251	gl5148	REBECCA K. VICENTE	\$192.00	\$192.00
Lease (Land)	3890140120000	h8000160	5(b)	T	FY23	933	01/06/2023	030-1720	0251	gl5151	LOUIS M. PAULO	\$192.00	\$192.00
Lease (Land)	3890140120000	h8000160	5(b)	T	FY23	933	01/12/2023	030-1720	0251	gl5151	LOUIS M. PAULO	\$192.00	\$192.00
Lease (Land)	3690010170000	h6000169	5(b)	T	FY23	933	01/01/2023	030-1720	0251	gl5162	DHL MAHI OPGO, LLC	\$32,000.00	\$32,000.00
Lease (Land)	3690010170000	h6000169	5(b)	T	FY23	933	01/08/2023	030-1720	0251	gl5162	DHL MAHI OPGO, LLC	\$32,000.00	\$32,000.00
Lease (Land)	3230260600000	h2000559	5(b)	T	FY23	933	01/03/2023	030-1720	0251	gl5170	THE GAS COMPANY, LLC	\$1,148.00	\$1,148.00
Lease (Land)	3230260600000	h2000559	5(b)	T	FY23	933	01/09/2023	030-1720	0251	gl5170	THE GAS COMPANY, LLC	\$1,200.00	\$1,200.00
Lease (Land)	324056002_024	h2000971	5(b)	T	FY23	933	01/09/2023	030-1720	0251	gl5181	HILO ARC HOUSING CORP.	\$0.80	\$0.80
Lease (Land)	3750090430000	h7000272	5(b)	T	FY23	933	01/04/2023	030-1720	0251	gl5188	VALENCIA GATEWAY RETAIL IV, LLC	\$12,960.00	\$12,960.00
Lease (Land)	3750090430000	h7000272	5(b)	T	FY23	933	01/11/2023	030-1720	0251	gl5188	VALENCIA GATEWAY RETAIL IV, LLC	\$12,960.00	\$12,960.00
Lease (Land/Wat)	3250090270000	h2000856	5(b)	T	FY23	933	01/05/2023	035-1720	0251	gl5220	WALUKU RIVER HYDROELEC TRIC LP	\$6,561.28	\$6,561.28
Lease (Land/Wat)	3250090270000	h2000856	5(b)	T	FY23	933	01/10/2023	035-1720	0251	gl5220	WALUKU RIVER HYDROELEC TRIC LP	\$10,439.83	\$10,439.83
Lease (Land/Wat)	3250090270000	h2000856	5(b)	T	FY23	933	01/12/2023	035-1720	0251	gl5220	WALUKU RIVER HYDROELEC TRIC LP	\$6,561.28	\$6,561.28
Lease (Land)	3890140630000	h8000235	5(b)	T	FY23	933	01/05/2023	030-1720	0251	gl5224	FRANKLIN KALEPONI KAHELE	\$208.00	\$208.00
Lease (Land)	3890140630000	h8000235	5(b)	T	FY23	933	01/11/2023	030-1720	0251	gl5224	FRANKLIN KALEPONI KAHELE	\$208.00	\$208.00
Lease (Land)	3890140600000	h8000236	5(b)	T	FY23	933	01/02/2023	030-1720	0251	gl5226	FIDELIS S.S. AKI	\$192.00	\$192.00
Lease (Land)	3890140600000	h8000236	5(b)	T	FY23	933	01/08/2023	030-1720	0251	gl5226	FIDELIS S.S. AKI	\$192.00	\$192.00
Lease (Land)	3890140610000	h8000237	5(b)	T	FY23	933	01/02/2023	030-1720	0251	gl5227	LEILANI-SUE BILLINGS	\$192.00	\$192.00
Lease (Land)	3890140610000	h8000237	5(b)	T	FY23	933	01/08/2023	030-1720	0251	gl5227	LEILANI-SUE BILLINGS	\$192.00	\$192.00
Lease (Land)	3890140580000	h8000238	5(b)	T	FY23	933	01/06/2023	030-1720	0251	gl5228	WILFRED KAUPIKO	\$304.00	\$304.00
Lease (Land)	3890140580000	h8000238	5(b)	T	FY23	933	01/12/2023	030-1720	0251	gl5228	WILFRED KAUPIKO	\$190.40	\$190.40

DLNR-DOFAW-LD-SP

Lease (Land)	3890140590000	h8000239	5(b)	T	FY23	933	01/05/2023	030-1720	0251	gl5229	JANICE K. KILGORE	\$192.00		\$192.00
Lease (Land)	3890140590000	h8000239	5(b)	T	FY23	933	01/11/2023	030-1720	0251	gl5229	JANICE K. KILGORE	\$192.00		\$192.00
Lease (Land)	3890140560000	h8000240	5(b)	T	FY23	933	01/05/2023	030-1720	0251	gl5230	FILOMON SESSON	\$320.00		\$320.00
Lease (Land)	3890140570000	h8000241	5(b)	T	FY23	933	01/05/2023	030-1720	0251	gl5231	KAMI NAMAIE LUA KAUPIKO	\$192.00		\$192.00
Lease (Land)	3890140570000	h8000241	5(b)	T	FY23	933	01/11/2023	030-1720	0251	gl5231	KAMI NAMAIE LUA KAUPIKO	\$192.00		\$192.00
Lease (Land)	3890140540000	h8000242	5(b)	T	FY23	933	01/05/2023	030-1720	0251	gl5232	YOLANDA K. KUAHUIA	\$192.00		\$192.00
Lease (Land)	3890140540000	h8000242	5(b)	T	FY23	933	01/11/2023	030-1720	0251	gl5232	YOLANDA K. KUAHUIA	\$192.00		\$192.00
Lease (Land)	3890140550000	h8000243	5(b)	T	FY23	933	01/05/2023	030-1720	0251	gl5233	JENNY LOU IWALANI PAULO-FIGUEROA	\$192.00		\$192.00
Lease (Land)	3890140550000	h8000243	5(b)	T	FY23	933	01/11/2023	030-1720	0251	gl5233	JENNY LOU IWALANI PAULO-FIGUEROA	\$192.00		\$192.00
Lease (Land)	3890140520000	h8000244	5(b)	T	FY23	933	01/05/2023	030-1720	0251	gl5234	CATHERINE K. CHUA	\$192.00		\$192.00
Lease (Land)	3890140520000	h8000244	5(b)	T	FY23	933	01/11/2023	030-1720	0251	gl5234	CATHERINE K. CHUA	\$192.00		\$192.00
Lease (Land)	3890140530000	h8000245	5(b)	T	FY23	933	01/02/2023	030-1720	0251	gl5235	ORASA KAIULANI FERNANDEZ	\$192.00		\$192.00
Lease (Land)	3890140530000	h8000245	5(b)	T	FY23	933	01/08/2023	030-1720	0251	gl5235	ORASA KAIULANI FERNANDEZ	\$192.00		\$192.00
Lease (Land)	3890140500000	h8000246	5(b)	T	FY23	933	01/07/2023	030-1720	0251	gl5236	SAM K. KAUPU, JR.	\$192.00		\$192.00
Lease (Land)	3890140500000	h8000246	5(b)	T	FY23	933	01/10/2023	030-1720	0251	gl5236	SAM K. KAUPU, JR.	\$192.00		\$192.00
Lease (Land)	3890140510000	h8000247	5(b)	T	FY23	933	01/03/2023	030-1720	0251	gl5237	ANNIE E.K. LEONG TRUSTEE	\$256.58		\$256.58
Lease (Land)	3890140510000	h8000247	5(b)	T	FY23	933	01/07/2023	030-1720	0251	gl5237	ANNIE E.K. LEONG TRUSTEE	\$343.58		\$343.58
Lease (Land)	3890140510000	h8000247	5(b)	T	FY23	933	01/09/2023	030-1720	0251	gl5237	ANNIE E.K. LEONG TRUSTEE	\$81.76		\$81.76
Lease (Land)	3890140490000	h8000248	5(b)	T	FY23	933	01/05/2023	030-1720	0251	gl5238	GUY ANTHONY KAIPOLANI KUAHUIA	\$192.00		\$192.00
Lease (Land)	3890140490000	h8000248	5(b)	T	FY23	933	01/11/2023	030-1720	0251	gl5238	GUY ANTHONY KAIPOLANI KUAHUIA	\$192.00		\$192.00
Lease (Land)	3380010200000	h3000140	5(b)	T	FY23	933	01/01/2023	030-1720	0251	gl5265	RAYCOM NATIONAL, INC.	\$3,556.00		\$3,556.00
Lease (Land)	3380010200000	h3000140	5(b)	T	FY23	933	01/02/2023	030-1720	0251	gl5265	RAYCOM NATIONAL, INC.	\$3,556.00		\$3,556.00
Lease (Land)	3380010200000	h3000140	5(b)	T	FY23	933	01/12/2023	030-1720	0251	gl5265	RAYCOM NATIONAL, INC.	\$3,556.00		\$3,556.00
Lease (Land)	3230310210000	h2000593	5(b)	T	FY23	933	01/02/2023	035-1720	0251	gl5266	HILO MEDICAL INVESTORS LTD.	\$10,000.00		\$10,000.00
Lease (Land)	3230310210000	h2000593	5(b)	T	FY23	933	01/10/2023	035-1720	0251	gl5266	HILO MEDICAL INVESTORS LTD.	\$10,000.00		\$10,000.00
Lease (Land)	3360060460000	h3000118	5(b)	T	FY23	933	01/05/2023	030-1720	0251	gl5320	PETER H. JOSE	\$680.00		\$680.00
Lease (Land)	3360060460000	h3000118	5(b)	T	FY23	933	01/12/2023	030-1720	0251	gl5320	PETER H. JOSE	\$400.00		\$400.00
Lease (Land)	324004012.013.021.022	h2000963	5(b)	T	FY23	933	01/06/2023	030-1720	0251	gl5324	RUSSELL J. CHIN	\$1,372.00		\$1,372.00
Lease (Land)	324004012.013.021.022	h2000963	5(b)	T	FY23	933	01/12/2023	030-1720	0251	gl5324	RUSSELL J. CHIN	\$1,600.00		\$1,600.00
Lease (Land)	355003013.014.019	h5000126	5(b)	T	FY23	933	01/03/2023	030-1720	0251	gl5330	JEREMY S. LEWIS	\$1,716.00		\$1,716.00
Lease (Land)	355003013.014.019	h5000126	5(b)	T	FY23	933	01/09/2023	030-1720	0251	gl5330	JEREMY S. LEWIS	\$1,716.00		\$1,716.00

DLNR-DOFAW-LD-SP

Lease (Land)	3580030070000	h5000116	5(b)	T	FY23	933	01/03/2023	030-1720	0251	gl5333	G&C FREITAS RANCH, INC.	\$1,372.00		\$1,372.00
Lease (Land)	3580030070000	h5000116	5(b)	T	FY23	933	01/09/2023	030-1720	0251	gl5333	G&C FREITAS RANCH, INC.	\$1,372.00		\$1,372.00
Lease (Land)	366001002.077	h6000193	5(b)	T	FY23	933	01/04/2023	131-1720	0251	gl5373	GREGORY J. K. AND KRISTEN L. K. GARCIA	\$5,845.50		\$5,845.50
Lease (Land)	366001002.077	h6000193	5(b)	T	FY23	933	01/10/2023	131-1720	0251	gl5373	GREGORY J. K. AND KRISTEN L. K. GARCIA	\$5,845.50		\$5,845.50
Lease (Land)	398001009.010	h9000151	5(b)	T	FY23	933	01/05/2023	033-1720	0251	gl5374	KAPAPALA RANCH	\$16,799.89		\$16,799.89
Lease (Land)	398001009.010	h9000151	5(b)	T	FY23	933	01/12/2023	033-1720	0251	gl5374	KAPAPALA RANCH	\$16,799.89		\$16,799.89
Lease (Land)	3230320040000	h2000595	5(b)	T	FY23	933	01/01/2023	130-1720	0251	gl5385	HAWAII COUNTY ECONOMIC	\$442.24		\$442.24
Lease (Land)	3230320040000	h2000595	5(b)	T	FY23	933	01/07/2023	130-1720	0251	gl5385	HAWAII COUNTY ECONOMIC	\$442.24		\$442.24
Lease (Land)	366001002.063,064,065	h6000195	5(b)	T	FY23	933	01/01/2023	030-1724	0257	gl5396	HAWAII ELECTRIC LIGHT CO. INC.	\$632.00		\$632.00
Lease (Land)	3120430060000	h1000395	5(b)	T	FY23	933	01/10/2023	030-1720	0251	gl5406	LEOLA SHIRASHI	\$740.40		\$740.40
Lease (Land)	3120430060000	h1000395	5(b)	T	FY23	933	01/12/2023	030-1720	0251	gl5406	LEOLA SHIRASHI	\$246.80		\$246.80
Lease (Land)	3120430080000	h1000397	5(b)	T	FY23	933	01/10/2023	030-1720	0251	gl5408	JERRY KANANI KAAWALOA	\$740.40		\$740.40
Lease (Land)	3120430100000	h1000399	5(b)	T	FY23	933	01/08/2023	030-1720	0251	gl5410	ALEXANDER P. AND ANTOINETTE K. ALMEIDA	\$740.40		\$740.40
Lease (Land)	3120430100000	h1000399	5(b)	T	FY23	933	01/12/2023	030-1720	0251	gl5410	ALEXANDER P. AND ANTOINETTE K. ALMEIDA	\$246.80		\$246.80
Lease (Land)	3120430120000	h1000401	5(b)	T	FY23	933	01/12/2023	030-1720	0251	gl5412	TARSHA L. MAKUAKANE	\$598.18		\$598.18
Lease (Land)	3120430150000	h1000404	5(b)	T	FY23	933	01/06/2023	030-1720	0251	gl5415	LIULA CHARLYN MAHI	\$493.60		\$493.60
Lease (Land)	3120430150000	h1000404	5(b)	T	FY23	933	01/09/2023	030-1720	0251	gl5415	LIULA CHARLYN MAHI	\$246.80		\$246.80
Lease (Land)	3120430170000	h1000406	5(b)	T	FY23	933	01/09/2023	030-1720	0251	gl5417	GILBERT W. HAUJANIO, JR.	\$740.40		\$740.40
Lease (Land)	3120430170000	h1000406	5(b)	T	FY23	933	01/12/2023	030-1720	0251	gl5417	GILBERT W. HAUJANIO, JR.	\$246.80		\$246.80
Lease (Land)	3120430220000	h1000411	5(b)	T	FY23	933	01/09/2023	030-1720	0251	gl5422	TARI N. MATTOX	\$740.40		\$740.40
Lease (Land)	3120430220000	h1000411	5(b)	T	FY23	933	01/12/2023	030-1720	0251	gl5422	TARI N. MATTOX	\$247.04		\$247.04
Lease (Land)	3120430230000	h1000412	5(b)	T	FY23	933	01/09/2023	030-1720	0251	gl5423	JULIE L.L. THIBAUT	\$740.40		\$740.40
Lease (Land)	3120430250000	h1000414	5(b)	T	FY23	933	01/09/2023	030-1720	0251	gl5425	AMY M. KAAWALOA	\$740.40		\$740.40
Lease (Land)	3120430330000	h1000422	5(b)	T	FY23	933	01/08/2023	030-1720	0251	gl5433	WILLIAM KALEO KAAWALOA	\$766.80		\$766.80
Lease (Land)	3120430330000	h1000422	5(b)	T	FY23	933	01/12/2023	030-1720	0251	gl5433	WILLIAM KALEO KAAWALOA	\$255.60		\$255.60
Lease (Land)	3120430340000	h1000423	5(b)	T	FY23	933	01/09/2023	030-1720	0251	gl5434	SANDRA APELE- KIPAPA	\$774.00		\$774.00
Lease (Land)	3120430340000	h1000423	5(b)	T	FY23	933	01/12/2023	030-1720	0251	gl5434	SANDRA APELE- KIPAPA	\$258.00		\$258.00
Lease (Land)	3120430350000	h1000424	5(b)	T	FY23	933	01/08/2023	030-1720	0251	gl5435	SHIRLEY KAIWALANI NASH	\$768.38		\$768.38
Lease (Land)	3120430350000	h1000424	5(b)	T	FY23	933	01/09/2023	030-1720	0251	gl5435	SHIRLEY KAIWALANI NASH	\$834.78		\$834.78

DLNR-DOFAW-LD-SP

Lease (Land)	3120430350000	h1000424	5(b)	T	FY23	933	01/10/2023	030-1720	0251	gl5435	SHIRLEY KAIWALANI NASH	-768.38	-768.38
Lease (Land)	3120430360000	h1000425	5(b)	T	FY23	933	01/09/2023	030-1720	0251	gl5436	JESSE K. KAAWALOA	\$759.60	\$759.60
Lease (Land)	3120430380000	h1000427	5(b)	T	FY23	933	01/09/2023	030-1720	0251	gl5438	STANLEY K. KAAWALOA	\$721.20	\$721.20
Lease (Land)	3120430380000	h1000427	5(b)	T	FY23	933	01/12/2023	030-1720	0251	gl5438	STANLEY K. KAAWALOA	\$258.00	\$258.00
Lease (Land)	3120430400000	h1000429	5(b)	T	FY23	933	01/06/2023	030-1720	0251	gl5440	YUK LIN MAILE MOULDS-CARR	\$511.20	\$511.20
Lease (Land)	3120430400000	h1000429	5(b)	T	FY23	933	01/08/2023	030-1720	0251	gl5440	YUK LIN MAILE MOULDS-CARR	\$255.60	\$255.60
Lease (Land)	3120430400000	h1000429	5(b)	T	FY23	933	01/12/2023	030-1720	0251	gl5440	YUK LIN MAILE MOULDS-CARR	\$255.60	\$255.60
Lease (Land)	3120430480000	h1000437	5(b)	T	FY23	933	01/01/2023	030-1720	0251	gl5448	DARRYL I. KEALOHA	\$52.80	\$52.80
Lease (Land)	3120430520000	h1000441	5(b)	T	FY23	933	01/09/2023	030-1720	0251	gl5452	MICHAEL KEOLA HAUANIO	\$781.20	\$781.20
Lease (Land)	3120430520000	h1000441	5(b)	T	FY23	933	01/12/2023	030-1720	0251	gl5452	MICHAEL KEOLA HAUANIO	\$260.40	\$260.40
Lease (Land)	3660030070000	h6000140	5(b)	T	FY23	933	01/02/2023	037-1720	0251	gl5471	THE OUTDOOR CIRCLE	\$15.90	\$15.90
Lease (Land)	3660030070000	h6000140	5(b)	T	FY23	933	01/08/2023	037-1720	0251	gl5471	THE OUTDOOR CIRCLE	\$15.90	\$15.90
Term Easement	369007000A	h6000190		T	FY23	933	01/01/2023	030-1724	0257	gl5474	WAIKOLOA BEACH ASSOCIATION	\$2,096.00	\$2,096.00
Term Easement	369007000A	h6000190		T	FY23	933	01/07/2023	030-1724	0257	gl5474	WAIKOLOA BEACH ASSOCIATION	\$2,096.00	\$2,096.00
Term Easement	369007000A	h6000190		T	FY23	933	01/09/2023	030-1724	0257	gl5474	WAIKOLOA BEACH ASSOCIATION	\$64,372.33	\$64,372.33
Lease (Land)	339002007.008	h3000151	5(b)	T	FY23	933	01/11/2023	030-1720	0251	gl5511	NETWORK REAL ESTATE LEASE ADMIN NEW CINGULAR WIRELESS PCS, LLC	\$18,000.00	\$18,000.00
Lease (Land)	3230320110000	h2000601	5(b)	T	FY23	933	01/04/2023	035-1720	0251	gl5513	HOSPICE OF HILO	\$240.00	\$240.00
Lease (Land)	3190050090000	h1000840	5(b)	T	FY23	933	01/10/2023	037-1720	0251	gl5523	VOLCANO ART CENTER	\$96.00	\$96.00
Lease (Land)	312006033.081	h1000856	5(b)	T	FY23	933	01/08/2023	030-1720	0251	gl5531	KALAPANAHANA ASSOCIATION	\$57.60	\$57.60
Lease (Land)	314001004.314034027	h1000857	5(b)	T	FY23	933	01/06/2023	030-1720	0251	gl5537	GILBERT & MARIKO UYEDA	\$696.00	\$696.00
Lease (Land)	314001004.314034027	h1000857	5(b)	T	FY23	933	01/12/2023	030-1720	0251	gl5537	GILBERT & MARIKO UYEDA	\$696.00	\$696.00
Lease (Land)	318010038.043.044.046	h1000848	5(b)	T	FY23	933	01/01/2023	030-1720	0251	gl5542	KELOUKAI RANCH, LLC.	\$768.00	\$768.00
Lease (Land)	318010038.043.044.046	h1000848	5(b)	T	FY23	933	01/07/2023	030-1720	0251	gl5542	KELOUKAI RANCH, LLC.	\$768.00	\$768.00
Lease (Land)	324006012.013.324007037	h2000969	5(b)	T	FY23	933	01/06/2023	030-1720	0251	gl5543	ALVIN P. & NANCY S. CABRAL	\$1,400.00	\$1,400.00
Lease (Land)	324006012.013.324007037	h2000969	5(b)	T	FY23	933	01/11/2023	030-1720	0251	gl5543	ALVIN P. & NANCY S. CABRAL	\$1,400.00	\$1,400.00
Lease (Land)	3440160100000	h4000141	5(b)	T	FY23	933	01/02/2023	030-1720	0251	gl5544	HAWAII ELECTRIC LIGHT CO. INC.	\$672.00	\$672.00
Lease (Land)	3220270020000	h2000330	5(b)	T	FY23	933	01/09/2023	030-1720	0251	gl5547	THE GAS COMPANY, LLC	\$752.00	\$752.00

DLNR-DOFAW-LD-SP

Lease (Land)	3450110060000	h4000174	5(b)	T	FY23	933	01/02/2023	030-1720	0251	gl5571	DR. FREDERICK HOLSCHUH	\$304.00	\$304.00
Lease (Land)	3450110060000	h4000174	5(b)	T	FY23	933	01/07/2023	030-1720	0251	gl5571	DR. FREDERICK HOLSCHUH	\$304.00	\$304.00
Lease (Land)	3720040040000	h7000369	5(b)	T	FY23	933	01/02/2023	030-1720	0251	gl5645	KONA WATER SERVICE COMPANY, INC.	\$2,266.66	\$2,266.66
Lease (Land)	3720040040000	h7000369	5(b)	T	FY23	933	01/03/2023	030-1720	0251	gl5645	KONA WATER SERVICE COMPANY, INC.	\$1,133.33	\$1,133.33
Lease (Land)	3720040040000	h7000369	5(b)	T	FY23	933	01/04/2023	030-1720	0251	gl5645	KONA WATER SERVICE COMPANY, INC.	\$1,133.33	\$1,133.33
Lease (Land)	3720040040000	h7000369	5(b)	T	FY23	933	01/05/2023	030-1720	0251	gl5645	KONA WATER SERVICE COMPANY, INC.	\$1,133.33	\$1,133.33
Lease (Land)	3720040040000	h7000369	5(b)	T	FY23	933	01/07/2023	030-1720	0251	gl5645	KONA WATER SERVICE COMPANY, INC.	\$2,266.66	\$2,266.66
Lease (Land)	3720040040000	h7000369	5(b)	T	FY23	933	01/08/2023	030-1720	0251	gl5645	KONA WATER SERVICE COMPANY, INC.	\$1,133.33	\$1,133.33
Lease (Land)	3720040040000	h7000369	5(b)	T	FY23	933	01/09/2023	030-1720	0251	gl5645	KONA WATER SERVICE COMPANY, INC.	\$1,133.33	\$1,133.33
Lease (Land)	3720040040000	h7000369	5(b)	T	FY23	933	01/10/2023	030-1720	0251	gl5645	KONA WATER SERVICE COMPANY, INC.	\$1,133.33	\$1,133.33
Lease (Land)	3720040040000	h7000369	5(b)	T	FY23	933	01/11/2023	030-1720	0251	gl5645	KONA WATER SERVICE COMPANY, INC.	\$1,133.33	\$1,133.33
Lease (Land)	3720040040000	h7000369	5(b)	T	FY23	933	01/12/2023	030-1720	0251	gl5645	KONA WATER SERVICE COMPANY, INC.	\$1,133.33	\$1,133.33
Lease (Land)	374002018.020	h7000482	5(b)	T	FY23	933	01/01/2023	030-1720	0251	gl5700	KEALAKEHE FREIGHT, LLC	\$46,600.00	\$46,600.00
Lease (Land)	374002018.020	h7000482	5(b)	T	FY23	933	01/04/2023	030-1720	0251	gl5700	KEALAKEHE FREIGHT, LLC	\$46,600.00	\$46,600.00
Lease (Land)	374002018.020	h7000482	5(b)	T	FY23	933	01/07/2023	030-1720	0251	gl5700	KEALAKEHE FREIGHT, LLC	\$46,600.00	\$46,600.00
Lease (Land)	374002018.020	h7000482	5(b)	T	FY23	933	01/10/2023	030-1720	0251	gl5700	KEALAKEHE FREIGHT, LLC	\$46,600.00	\$46,600.00
Lease (Land)	3210060330000	h2000041	5(b)	T	FY23	933	01/03/2023	030-1720	0251	gl5812	MATSUNO ENTERPRISE S. LTD.	\$7,200.00	\$7,200.00
Lease (Land)	3210060330000	h2000041	5(b)	T	FY23	933	01/09/2023	030-1720	0251	gl5812	MATSUNO ENTERPRISE S. LTD.	\$7,200.00	\$7,200.00
Lease (Land)	3210060660000	h2000045	5(b)	T	FY23	933	01/03/2023	030-1720	0251	gl5814	HAWAII PLANING MILL, LTD.	\$4,080.00	\$4,080.00
Lease (Land)	3210060660000	h2000045	5(b)	T	FY23	933	01/10/2023	030-1720	0251	gl5814	HAWAII PLANING MILL, LTD.	\$4,080.00	\$4,080.00
Term Easement	372010010A	h7000500	5(b)	T	FY23	933	01/07/2023	030-1724	0257	gl5913	ATTN: THIA LY KW KONA INVESTORS, LLC	\$4,352.00	\$4,352.00

DLNR-DOFAW-LD-SP

Term Easement	372010010A	h7000500	5(b)	T	FY23	933	01/09/2023	030-1724	0257	gl5913	ATTN: THIA LY KW KONA INVESTORS, LLC	\$4,587.52		\$4,587.52
Lease (Land)	3120430210000	h1000410	5(b)	T	FY23	933	01/12/2023	030-1720	0251	gl5946	DARNELL M. MAKUAKANE	\$92.46		\$92.46
Lease (Land)	3120430570000	h1000446	5(b)	T	FY23	933	01/09/2023	030-1720	0251	gl5952	MICHAEL W. KYSER, SR.	\$3,379.80		\$3,379.80
Lease (Land)	3120430570000	h1000446	5(b)	T	FY23	933	01/10/2023	030-1720	0251	gl5952	MICHAEL W. KYSER, SR.	\$1,233.60		\$1,233.60
Lease (Land)	3120430240000	h1000413	5(b)	T	FY23	933	01/10/2023	030-1720	0251	gl5953	FLOYD S. QUIHANO	\$252.40		\$252.40
Lease (Land)	3120430240000	h1000413	5(b)	T	FY23	933	01/11/2023	030-1720	0251	gl5953	FLOYD S. QUIHANO	\$328.73		\$328.73
Lease (Land)	3120430240000	h1000413	5(b)	T	FY23	933	01/12/2023	030-1720	0251	gl5953	FLOYD S. QUIHANO	\$319.66		\$319.66
Lease (Land)	3440130110000	h4000123	5(b)	T	FY23	933	01/01/2023	030-1720	0251	gl5966	WALTER DUDLEY CHILD, III	\$196.80		\$196.80
Lease (Land)	3440130110000	h4000123	5(b)	T	FY23	933	01/07/2023	030-1720	0251	gl5966	WALTER DUDLEY CHILD, III	\$196.80		\$196.80
Lease (Land)	3740060010000	h7000181	5(b)	T	FY23	933	01/10/2023	030-1720	0251	gl5971	KONA VOCATIONAL AND LIFE EDUCATION CENTER	\$384.00		\$384.00
Lease (Land)	3240011790000	h2001127	5(b)	T	FY23	933	01/01/2023	030-1720	0251	gl5976	HOSPICE OF HILO	\$192.00		\$192.00
Lease (Land)	3240011790000	h2001127	5(b)	T	FY23	933	01/07/2023	030-1720	0251	gl5976	HOSPICE OF HILO	\$192.00		\$192.00
Lease (Land)	3760160330000	h7000306	5(b)	T	FY23	933	01/12/2023	030-1720	0251	gl5985	HAWAII CONFERENCE FOUNDATION	\$1,152.00		\$1,152.00
Lease (Land)	3230270160000	h2000579	5(b)	T	FY23	933	01/12/2023	030-1720	0251	gl5996	FIRST UNITED PROTESTANT CHURCH OF HILO	\$768.00		\$768.00
Lease (Land)	3240011200000	h2000615	5(b)	T	FY23	933	01/04/2023	030-1720	0251	gl6016	CHRIST LUTHERAN CHURCH OF HILO, HAWAII	\$576.00		\$576.00
Lease (Land)	3240011200000	h2000615	5(b)	T	FY23	933	01/07/2023	030-1720	0251	gl6016	CHRIST LUTHERAN CHURCH OF HILO, HAWAII	\$192.00		\$192.00
Lease (Land)	3250061410000	h2000847	5(b)	T	FY23	933	01/02/2023	030-1720	0251	gl6029	COMMUNITY BASED EDUCATION SUPPORT	\$192.00		\$192.00
Lease (Land)	3250061410000	h2000847	5(b)	T	FY23	933	01/07/2023	030-1720	0251	gl6029	COMMUNITY BASED EDUCATION SUPPORT	\$192.00		\$192.00
Lease (Land)	3250061410000	h2000847	5(b)	T	FY23	933	01/12/2023	030-1720	0251	gl6029	COMMUNITY BASED EDUCATION SUPPORT	\$14,668.00		\$14,668.00
Lease (Land)	389014038.039.040.041	h8000286	5(b)	T	FY23	933	01/08/2023	030-1720	0251	gl6038	PAA PONO MILOLII	\$192.00		\$192.00
Lease (Land)	341004033.342007002	h4000343	5(b)	T	FY23	933	01/09/2023	030-1720	0251	gl6054	MAUNA KEA MOO, LLC.	\$8,200.00		\$8,200.00
Lease (Land)	341004033.342007002	h4000343	5(b)	T	FY23	933	01/12/2023	030-1720	0251	gl6054	MAUNA KEA MOO, LLC.	\$8,200.00		\$8,200.00
Lease (Land)	3150080050000	h1000527	5(b)	T	FY23	933	01/05/2023	030-1720	0251	gl6075	PUNA COMMUNITY MEDICAL CENTER	\$192.00		\$192.00
Lease (Land)	3150080050000	h1000527	5(b)	T	FY23	933	01/11/2023	030-1720	0251	gl6075	PUNA COMMUNITY MEDICAL CENTER	\$192.00		\$192.00
Term Easement	366001002.071.076	h6000258	5(b)	T	FY23	933	01/03/2023	030-1720	0251	gl6076	COUNTY OF HAWAII	\$2,800.00		\$2,800.00
Term Easement	366001002.071.076	h6000258	5(b)	T	FY23	933	01/09/2023	030-1720	0251	gl6076	COUNTY OF HAWAII	\$2,800.00		\$2,800.00



DLNR-DOFAW-LD-SP

Lease (Land)	369002007.008.009.010	h6000269	5(b)	T	FY23	933	01/02/2023	030-1720	0251	gl6094	HAWAII CONFERENCE FOUNDATION	\$192.00		\$192.00
Lease (Land)	369002007.008.009.010	h6000269	5(b)	T	FY23	933	01/08/2023	030-1720	0251	gl6094	HAWAII CONFERENCE FOUNDATION	\$192.00		\$192.00
Lease (Land)	3290020470000	h2000944	5(b)	T	FY23	933	01/05/2023	035-1720	0251	gl6102	YUN YAN HUANG	\$425.00		\$425.00
Lease (Land)	3290020470000	h2000944	5(b)	T	FY23	933	01/12/2023	035-1720	0251	gl6102	YUN YAN HUANG	\$425.00		\$425.00
Lease (Land)	3980010020000	h9000138	5(b)	T	FY23	933	01/02/2023	030-1720	0251	gl6103	ERNEST M. MATTO	\$3,320.00		\$3,320.00
Lease (Land)	3980010020000	h9000138	5(b)	T	FY23	933	01/09/2023	030-1720	0251	gl6103	ERNEST M. MATTO	\$3,320.00		\$3,320.00
Lease (Land)	3710010060000	h7000003	5(b)	T	FY23	933	01/07/2023	030-1720	0251	gl6110	NAPUU WATER, INC.	\$2,572.40		\$2,572.40
Lease (Land)	3710010060000	h7000003	5(b)	T	FY23	933	01/12/2023	030-1720	0251	gl6110	NAPUU WATER, INC.	\$2,572.40		\$2,572.40
Term Easement	374008078	h7000605	5(b)	T	FY23	933	01/01/2024	030-1720	0251	gl6183	WEST HAWAII BUSINESS PARK LLC	\$400.00		\$400.00
Term Easement	374008079	h7000604	5(b)	T	FY23	933	01/01/2024	030-1720	0251	gl6184	WEST HAWAII BUSINESS PARK LLC	\$400.00		\$400.00
Term Easement	387007019	h8000301	5(b)	T	FY23	933	01/06/2023	030-1720	0251	gl6185	PETER JOSEPH AND LINDA JASMINE LOCATELLI	\$400.00		\$400.00
Permit (Land)	3690050460000	h6000178	5(b)	T	FY23	933	01/01/2023	030-1724	0257	rp4135	ROMAN CATHOLIC BISHOP OF HNL	\$180.81		\$180.81
Permit (Land)	3690050460000	h6000178	5(b)	T	FY23	933	01/02/2023	030-1724	0257	rp4135	ROMAN CATHOLIC BISHOP OF HNL	\$180.81		\$180.81
Permit (Land)	3690050460000	h6000178	5(b)	T	FY23	933	01/03/2023	030-1724	0257	rp4135	ROMAN CATHOLIC BISHOP OF HNL	\$180.81		\$180.81
Permit (Land)	3690050460000	h6000178	5(b)	T	FY23	933	01/04/2023	030-1724	0257	rp4135	ROMAN CATHOLIC BISHOP OF HNL	\$180.81		\$180.81
Permit (Land)	3690050460000	h6000178	5(b)	T	FY23	933	01/05/2023	030-1724	0257	rp4135	ROMAN CATHOLIC BISHOP OF HNL	\$180.81		\$180.81
Permit (Land)	3690050460000	h6000178	5(b)	T	FY23	933	01/06/2023	030-1724	0257	rp4135	ROMAN CATHOLIC BISHOP OF HNL	\$207.93		\$207.93
Permit (Land)	3690050460000	h6000178	5(b)	T	FY23	933	01/07/2023	030-1724	0257	rp4135	ROMAN CATHOLIC BISHOP OF HNL	\$207.93		\$207.93
Permit (Land)	3690050460000	h6000178	5(b)	T	FY23	933	01/08/2023	030-1724	0257	rp4135	ROMAN CATHOLIC BISHOP OF HNL	\$207.93		\$207.93
Permit (Land)	3690050460000	h6000178	5(b)	T	FY23	933	01/09/2023	030-1724	0257	rp4135	ROMAN CATHOLIC BISHOP OF HNL	\$207.93		\$207.93
Permit (Land)	3690050460000	h6000178	5(b)	T	FY23	933	01/10/2023	030-1724	0257	rp4135	ROMAN CATHOLIC BISHOP OF HNL	\$207.93		\$207.93
Permit (Land)	3690050460000	h6000178	5(b)	T	FY23	933	01/11/2023	030-1724	0257	rp4135	ROMAN CATHOLIC BISHOP OF HNL	\$207.93		\$207.93
Permit (Land)	3690050460000	h6000178	5(b)	T	FY23	933	01/12/2023	030-1724	0257	rp4135	ROMAN CATHOLIC BISHOP OF HNL	\$207.93		\$207.93
Permit (Land)	3450060030000	h4000158	5(b)	T	FY23	933	01/01/2023	030-1721	0252	rp5101	HAWAII COUNTY ECONOMIC	\$33.95		\$33.95

DLNR-DOFAW-LD-SP

Permit (Land)	3450060030000	h4000158	5(b)	T	FY23	933	01/02/2023	030-1721	0252	rp5101	HAWAII COUNTY ECONOMIC	\$33.95		\$33.95
Permit (Land)	3450060030000	h4000158	5(b)	T	FY23	933	01/03/2023	030-1721	0252	rp5101	HAWAII COUNTY ECONOMIC	\$33.95		\$33.95
Permit (Land)	3450060030000	h4000158	5(b)	T	FY23	933	01/04/2023	030-1721	0252	rp5101	HAWAII COUNTY ECONOMIC	\$74.28		\$74.28
Permit (Land)	3450060030000	h4000158	5(b)	T	FY23	933	01/05/2023	030-1721	0252	rp5101	HAWAII COUNTY ECONOMIC	\$33.95		\$33.95
Permit (Land)	3450060030000	h4000158	5(b)	T	FY23	933	01/07/2023	030-1721	0252	rp5101	HAWAII COUNTY ECONOMIC	\$31.64		\$31.64
Permit (Land)	3450060030000	h4000158	5(b)	T	FY23	933	01/08/2023	030-1721	0252	rp5101	HAWAII COUNTY ECONOMIC	\$32.94		\$32.94
Permit (Land)	3450060030000	h4000158	5(b)	T	FY23	933	01/09/2023	030-1721	0252	rp5101	HAWAII COUNTY ECONOMIC	\$34.97		\$34.97
Permit (Land)	3450060030000	h4000158	5(b)	T	FY23	933	01/10/2023	030-1721	0252	rp5101	HAWAII COUNTY ECONOMIC	\$34.97		\$34.97
Permit (Land)	3450060030000	h4000158	5(b)	T	FY23	933	01/12/2023	030-1721	0252	rp5101	HAWAII COUNTY ECONOMIC	\$34.97		\$34.97
Permit (Land)	3450060030000	h4000158	5(b)	T	FY23	933	01/01/2024	030-1721	0252	rp5101	HAWAII COUNTY ECONOMIC	\$34.97		\$34.97
Permit (Land)	393003035.036	h9000157	5(b)	T	FY23	933	01/01/2023	030-1721	0252	rp6022	DALEICO RANCH	\$33.95		\$33.95
Permit (Land)	393003035.036	h9000157	5(b)	T	FY23	933	01/02/2023	030-1721	0252	rp6022	DALEICO RANCH	\$33.95		\$33.95
Permit (Land)	393003035.036	h9000157	5(b)	T	FY23	933	01/03/2023	030-1721	0252	rp6022	DALEICO RANCH	\$33.95		\$33.95
Permit (Land)	393003035.036	h9000157	5(b)	T	FY23	933	01/04/2023	030-1721	0252	rp6022	DALEICO RANCH	\$33.95		\$33.95
Permit (Land)	393003035.036	h9000157	5(b)	T	FY23	933	01/05/2023	030-1721	0252	rp6022	DALEICO RANCH	\$40.00		\$40.00
Permit (Land)	393003035.036	h9000157	5(b)	T	FY23	933	01/06/2023	030-1721	0252	rp6022	DALEICO RANCH	\$33.95		\$33.95
Permit (Land)	393003035.036	h9000157	5(b)	T	FY23	933	01/07/2023	030-1721	0252	rp6022	DALEICO RANCH	\$72.94		\$72.94
Permit (Land)	393003035.036	h9000157	5(b)	T	FY23	933	01/10/2023	030-1721	0252	rp6022	DALEICO RANCH	\$26.94		\$26.94
Permit (Land)	393003035.036	h9000157	5(b)	T	FY23	933	01/11/2023	030-1721	0252	rp6022	DALEICO RANCH	\$69.93		\$69.93
Permit (Land)	393003035.036	h9000157	5(b)	T	FY23	933	01/12/2023	030-1721	0252	rp6022	DALEICO RANCH	\$34.97		\$34.97
Permit (Land)	358001002.005.006	h5000134	5(b)	T	FY23	933	01/01/2023	030-1721	0252	rp7153	PARKER RANCH, INC.	\$531.79		\$531.79
Permit (Land)	358001002.005.006	h5000134	5(b)	T	FY23	933	01/02/2023	030-1721	0252	rp7153	PARKER RANCH, INC.	\$531.79		\$531.79
Permit (Land)	358001002.005.006	h5000134	5(b)	T	FY23	933	01/03/2023	030-1721	0252	rp7153	PARKER RANCH, INC.	\$531.79		\$531.79
Permit (Land)	358001002.005.006	h5000134	5(b)	T	FY23	933	01/04/2023	030-1721	0252	rp7153	PARKER RANCH, INC.	\$531.79		\$531.79
Permit (Land)	358001002.005.006	h5000134	5(b)	T	FY23	933	01/05/2023	030-1721	0252	rp7153	PARKER RANCH, INC.	\$531.79		\$531.79
Permit (Land)	358001002.005.006	h5000134	5(b)	T	FY23	933	01/06/2023	030-1721	0252	rp7153	PARKER RANCH, INC.	\$547.74		\$547.74
Permit (Land)	358001002.005.006	h5000134	5(b)	T	FY23	933	01/07/2023	030-1721	0252	rp7153	PARKER RANCH, INC.	\$579.64		\$579.64
Permit (Land)	358001002.005.006	h5000134	5(b)	T	FY23	933	01/08/2023	030-1721	0252	rp7153	PARKER RANCH, INC.	\$515.84		\$515.84
Permit (Land)	358001002.005.006	h5000134	5(b)	T	FY23	933	01/09/2023	030-1721	0252	rp7153	PARKER RANCH, INC.	\$547.74		\$547.74
Permit (Land)	358001002.005.006	h5000134	5(b)	T	FY23	933	01/11/2023	030-1721	0252	rp7153	PARKER RANCH, INC.	\$1,095.48		\$1,095.48
Permit (Land)	3660020310000	h6000129	5(b)	T	FY23	933	01/02/2023	030-1721	0252	rp7166	LALAMILO MAKAI PROPERTY OWNERS ASSN.	\$101.85		\$101.85
Permit (Land)	3660020310000	h6000129	5(b)	T	FY23	933	01/04/2023	030-1721	0252	rp7166	LALAMILO MAKAI PROPERTY OWNERS ASSN.	\$33.95		\$33.95
Permit (Land)	3660020310000	h6000129	5(b)	T	FY23	933	01/05/2023	030-1721	0252	rp7166	LALAMILO MAKAI PROPERTY OWNERS ASSN.	\$33.95		\$33.95

DLNR-DOFAW-LD-SP

Permit (Land)	3660020310000	h6000129	5(b)	T	FY23	933	01/06/2023	030-1721	0252	rp7166	LALAMILO MAKAI PROPERTY OWNERS ASSN.	\$34.97	\$34.97
Permit (Land)	3660020310000	h6000129	5(b)	T	FY23	933	01/07/2023	030-1721	0252	rp7166	LALAMILO MAKAI PROPERTY OWNERS ASSN.	\$38.98	\$38.98
Permit (Land)	3660020310000	h6000129	5(b)	T	FY23	933	01/08/2023	030-1721	0252	rp7166	LALAMILO MAKAI PROPERTY OWNERS ASSN.	\$30.95	\$30.95
Permit (Land)	3660020310000	h6000129	5(b)	T	FY23	933	01/09/2023	030-1721	0252	rp7166	LALAMILO MAKAI PROPERTY OWNERS ASSN.	\$34.97	\$34.97
Permit (Land)	3660020310000	h6000129	5(b)	T	FY23	933	01/10/2023	030-1721	0252	rp7166	LALAMILO MAKAI PROPERTY OWNERS ASSN.	\$34.97	\$34.97
Permit (Land)	3660020310000	h6000129	5(b)	T	FY23	933	01/11/2023	030-1721	0252	rp7166	LALAMILO MAKAI PROPERTY OWNERS ASSN.	\$34.97	\$34.97
Permit (Land)	3660020310000	h6000129	5(b)	T	FY23	933	01/12/2023	030-1721	0252	rp7166	LALAMILO MAKAI PROPERTY OWNERS ASSN.	\$34.97	\$34.97
Permit (Land)	3450110070000	h4000175	5(b)	T	FY23	933	01/02/2023	035-1721	0252	rp7388	CHARLES M. & VICTORIA MACPHEE KONG	\$14.48	\$14.48
Permit (Land)	3450110070000	h4000175	5(b)	T	FY23	933	01/03/2023	035-1721	0252	rp7388	CHARLES M. & VICTORIA MACPHEE KONG	\$21.22	\$21.22
Permit (Land)	3450110070000	h4000175	5(b)	T	FY23	933	01/07/2023	035-1721	0252	rp7388	CHARLES M. & VICTORIA MACPHEE KONG	\$64.29	\$64.29
Permit (Land)	3450110070000	h4000175	5(b)	T	FY23	933	01/11/2023	035-1721	0252	rp7388	CHARLES M. & VICTORIA MACPHEE KONG	\$87.42	\$87.42
Permit (Land)	3450110070000	h4000175	5(b)	T	FY23	933	01/12/2023	035-1721	0252	rp7388	CHARLES M. & VICTORIA MACPHEE KONG	\$186.01	\$186.01
Permit (Land)	355007008.009	h5000137	5(b)	T	FY23	933	01/02/2023	030-1721	0252	rp7440	KAHUA RANCH LIMITED	\$1,069.22	\$1,069.22
Permit (Land)	355007008.009	h5000137	5(b)	T	FY23	933	01/06/2023	030-1721	0252	rp7440	KAHUA RANCH LIMITED	\$374.97	\$374.97
Permit (Land)	355007008.009	h5000137	5(b)	T	FY23	933	01/07/2023	030-1721	0252	rp7440	KAHUA RANCH LIMITED	\$211.59	\$211.59
Permit (Land)	355007008.009	h5000137	5(b)	T	FY23	933	01/09/2023	030-1721	0252	rp7440	KAHUA RANCH LIMITED	\$423.18	\$423.18
Permit (Land)	355007008.009	h5000137	5(b)	T	FY23	933	01/11/2023	030-1721	0252	rp7440	KAHUA RANCH LIMITED	\$423.18	\$423.18
Permit (Land)	355007008.009	h5000137	5(b)	T	FY23	933	01/12/2023	030-1721	0252	rp7440	KAHUA RANCH LIMITED	\$211.59	\$211.59
Permit (Land)	364031007.009.010	h6000229	5(b)	T	FY23	933	01/01/2023	030-1721	0252	rp7446	GUY K. SCHUTTE	\$33.95	\$33.95
Permit (Land)	364031007.009.010	h6000229	5(b)	T	FY23	933	01/02/2023	030-1721	0252	rp7446	GUY K. SCHUTTE	\$33.95	\$33.95
Permit (Land)	364031007.009.010	h6000229	5(b)	T	FY23	933	01/03/2023	030-1721	0252	rp7446	GUY K. SCHUTTE	\$33.95	\$33.95
Permit (Land)	364031007.009.010	h6000229	5(b)	T	FY23	933	01/04/2023	030-1721	0252	rp7446	GUY K. SCHUTTE	\$33.95	\$33.95
Permit (Land)	364031007.009.010	h6000229	5(b)	T	FY23	933	01/05/2023	030-1721	0252	rp7446	GUY K. SCHUTTE	\$33.95	\$33.95
Permit (Land)	364031007.009.010	h6000229	5(b)	T	FY23	933	01/06/2023	030-1721	0252	rp7446	GUY K. SCHUTTE	\$34.97	\$34.97

DLNR-DOFAW-LD-SP

Permit (Land)	364031007.009.010	h6000229	5(b)	T	FY23	933	01/07/2023	030-1721	0252	rp7446	GUY K. SCHUTTE	\$34.97		\$34.97
Permit (Land)	364031007.009.010	h6000229	5(b)	T	FY23	933	01/09/2023	030-1721	0252	rp7446	GUY K. SCHUTTE	\$69.94		\$69.94
Permit (Land)	364031007.009.010	h6000229	5(b)	T	FY23	933	01/10/2023	030-1721	0252	rp7446	GUY K. SCHUTTE	\$34.97		\$34.97
Permit (Land)	364031007.009.010	h6000229	5(b)	T	FY23	933	01/11/2023	030-1721	0252	rp7446	GUY K. SCHUTTE	\$34.97		\$34.97
Permit (Land)	364031007.009.010	h6000229	5(b)	T	FY23	933	01/12/2023	030-1721	0252	rp7446	GUY K. SCHUTTE	\$34.97		\$34.97
Permit (Land)	341006002.004	h4000286	5(b)	T	FY23	933	01/01/2023	030-1721	0252	rp7476	JOHN R. SOUZA	\$85.65		\$85.65
Permit (Land)	341006002.004	h4000286	5(b)	T	FY23	933	01/02/2023	030-1721	0252	rp7476	JOHN R. SOUZA	\$85.65		\$85.65
Permit (Land)	341006002.004	h4000286	5(b)	T	FY23	933	01/03/2023	030-1721	0252	rp7476	JOHN R. SOUZA	\$85.65		\$85.65
Permit (Land)	341006002.004	h4000286	5(b)	T	FY23	933	01/04/2023	030-1721	0252	rp7476	JOHN R. SOUZA	\$85.65		\$85.65
Permit (Land)	341006002.004	h4000286	5(b)	T	FY23	933	01/05/2023	030-1721	0252	rp7476	JOHN R. SOUZA	\$85.65		\$85.65
Permit (Land)	341006002.004	h4000286	5(b)	T	FY23	933	01/06/2023	030-1721	0252	rp7476	JOHN R. SOUZA	\$88.22		\$88.22
Permit (Land)	341006002.004	h4000286	5(b)	T	FY23	933	01/07/2023	030-1721	0252	rp7476	JOHN R. SOUZA	\$88.22		\$88.22
Permit (Land)	341006002.004	h4000286	5(b)	T	FY23	933	01/08/2023	030-1721	0252	rp7476	JOHN R. SOUZA	\$88.22		\$88.22
Permit (Land)	341006002.004	h4000286	5(b)	T	FY23	933	01/09/2023	030-1721	0252	rp7476	JOHN R. SOUZA	\$88.22		\$88.22
Permit (Land)	341006002.004	h4000286	5(b)	T	FY23	933	01/10/2023	030-1721	0252	rp7476	JOHN R. SOUZA	\$88.22		\$88.22
Permit (Land)	341006002.004	h4000286	5(b)	T	FY23	933	01/11/2023	030-1721	0252	rp7476	JOHN R. SOUZA	\$88.22		\$88.22
Permit (Land)	341006002.004	h4000286	5(b)	T	FY23	933	01/12/2023	030-1721	0252	rp7476	JOHN R. SOUZA	\$88.22		\$88.22
Permit (Land)	3690020060000	h6000170	5(b)	T	FY23	933	01/02/2023	030-1721	0252	rp7531	WINIFRED A. SULLIVAN, TRUSTEE	\$1,900.20		\$1,900.20
Permit (Land)	3690020060000	h6000170	5(b)	T	FY23	933	01/03/2023	030-1721	0252	rp7531	WINIFRED A. SULLIVAN, TRUSTEE	\$3,916.80		\$3,916.80
Permit (Land)	3260100870000	h2000878	5(b)	T	FY23	933	01/01/2023	030-1721	0252	rp7543	HOON PARK	\$0.99		\$0.99
Permit (Land)	3260100870000	h2000878	5(b)	T	FY23	933	01/02/2023	030-1721	0252	rp7543	HOON PARK	\$33.95		\$33.95
Permit (Land)	3260100870000	h2000878	5(b)	T	FY23	933	01/03/2023	030-1721	0252	rp7543	HOON PARK	\$33.95		\$33.95
Permit (Land)	3260100870000	h2000878	5(b)	T	FY23	933	01/04/2023	030-1721	0252	rp7543	HOON PARK	\$33.95		\$33.95
Permit (Land)	3260100870000	h2000878	5(b)	T	FY23	933	01/06/2023	030-1721	0252	rp7543	HOON PARK	\$68.92		\$68.92
Permit (Land)	3260100870000	h2000878	5(b)	T	FY23	933	01/07/2023	030-1721	0252	rp7543	HOON PARK	\$34.97		\$34.97
Permit (Land)	3260100870000	h2000878	5(b)	T	FY23	933	01/08/2023	030-1721	0252	rp7543	HOON PARK	\$34.97		\$34.97
Permit (Land)	3260100870000	h2000878	5(b)	T	FY23	933	01/09/2023	030-1721	0252	rp7543	HOON PARK	\$34.97		\$34.97
Permit (Land)	3260100870000	h2000878	5(b)	T	FY23	933	01/10/2023	030-1721	0252	rp7543	HOON PARK	\$34.97		\$34.97
Permit (Land)	3260100870000	h2000878	5(b)	T	FY23	933	01/11/2023	030-1721	0252	rp7543	HOON PARK	\$34.97		\$34.97
Permit (Land)	3260100870000	h2000878	5(b)	T	FY23	933	01/12/2023	030-1721	0252	rp7543	HOON PARK	\$34.97		\$34.97
Permit (Land)	366006002.003.004.005	h6000189	5(b)	T	FY23	933	01/07/2023	030-1721	0252	rp7547	RICHARD D. EDNE	\$421.65		\$421.65
Permit (Land)	355003019.022;355006002.003.004.005;3550	h5000129	5(b)	T	FY23	933	01/01/2023	030-1724	0257	rp7585	SURETY KOHALA CORPORATIO N	\$33.95		\$33.95
Permit (Land)	355003019.022;355006002.003.004.005;3550	h5000129	5(b)	T	FY23	933	01/02/2023	030-1724	0257	rp7585	SURETY KOHALA CORPORATIO N	\$33.95		\$33.95
Permit (Land)	355003019.022;355006002.003.004.005;3550	h5000129	5(b)	T	FY23	933	01/03/2023	030-1724	0257	rp7585	SURETY KOHALA CORPORATIO N	\$33.95		\$33.95
Permit (Land)	355003019.022;355006002.003.004.005;3550	h5000129	5(b)	T	FY23	933	01/04/2023	030-1724	0257	rp7585	SURETY KOHALA CORPORATIO N	\$33.95		\$33.95
Permit (Land)	355003019.022;355006002.003.004.005;3550	h5000129	5(b)	T	FY23	933	01/05/2023	030-1724	0257	rp7585	SURETY KOHALA CORPORATIO N	\$33.95		\$33.95
Permit (Land)	355003019.022;355006002.003.004.005;3550	h5000129	5(b)	T	FY23	933	01/06/2023	030-1724	0257	rp7585	SURETY KOHALA CORPORATIO N	\$34.97		\$34.97
Permit (Land)	355003019.022;355006002.003.004.005;3550	h5000129	5(b)	T	FY23	933	01/07/2023	030-1724	0257	rp7585	SURETY KOHALA CORPORATIO N	\$34.97		\$34.97
Permit (Land)	355003019.022;355006002.003.004.005;3550	h5000129	5(b)	T	FY23	933	01/08/2023	030-1724	0257	rp7585	SURETY KOHALA CORPORATIO N	\$34.97		\$34.97

DLNR-DOFAW-LD-SP

Permit (Land)	355003019.022;355006002.003.004.005.3550	h5000129	5(b)	T	FY23	933	01/09/2023	030-1724	0257	rp7585	SURETY KOHALA CORPORATION	\$34.97	\$34.97
Permit (Land)	355003019.022;355006002.003.004.005.3550	h5000129	5(b)	T	FY23	933	01/10/2023	030-1724	0257	rp7585	SURETY KOHALA CORPORATION	\$34.97	\$34.97
Permit (Land)	355003019.022;355006002.003.004.005.3550	h5000129	5(b)	T	FY23	933	01/11/2023	030-1724	0257	rp7585	SURETY KOHALA CORPORATION	\$34.97	\$34.97
Permit (Land)	355003019.022;355006002.003.004.005.3550	h5000129	5(b)	T	FY23	933	01/12/2023	030-1724	0257	rp7585	SURETY KOHALA CORPORATION	\$34.97	\$34.97
Permit (Land)	398001003.006.013	h9000211	5(b)	T	FY23	933	01/01/2023	035-1721	0252	rp7637	KAPAPALA RANCH	\$893.45	\$893.45
Permit (Land)	398001003.006.013	h9000211	5(b)	T	FY23	933	01/02/2023	035-1721	0252	rp7637	KAPAPALA RANCH	\$1,786.90	\$1,786.90
Permit (Land)	398001003.006.013	h9000211	5(b)	T	FY23	933	01/03/2023	035-1721	0252	rp7637	KAPAPALA RANCH	\$893.45	\$893.45
Permit (Land)	398001003.006.013	h9000211	5(b)	T	FY23	933	01/04/2023	035-1721	0252	rp7637	KAPAPALA RANCH	\$893.45	\$893.45
Permit (Land)	398001003.006.013	h9000211	5(b)	T	FY23	933	01/05/2023	035-1721	0252	rp7637	KAPAPALA RANCH	\$893.45	\$893.45
Permit (Land)	398001003.006.013	h9000211	5(b)	T	FY23	933	01/06/2023	035-1721	0252	rp7637	KAPAPALA RANCH	\$920.26	\$920.26
Permit (Land)	398001003.006.013	h9000211	5(b)	T	FY23	933	01/07/2023	035-1721	0252	rp7637	KAPAPALA RANCH	\$1,133.13	\$1,133.13
Permit (Land)	398001003.006.013	h9000211	5(b)	T	FY23	933	01/08/2023	035-1721	0252	rp7637	KAPAPALA RANCH	\$707.37	\$707.37
Permit (Land)	398001003.006.013	h9000211	5(b)	T	FY23	933	01/09/2023	035-1721	0252	rp7637	KAPAPALA RANCH	\$920.26	\$920.26
Permit (Land)	398001003.006.013	h9000211	5(b)	T	FY23	933	01/10/2023	035-1721	0252	rp7637	KAPAPALA RANCH	\$920.26	\$920.26
Permit (Land)	398001003.006.013	h9000211	5(b)	T	FY23	933	01/12/2023	035-1721	0252	rp7637	KAPAPALA RANCH	\$920.26	\$920.26
Permit (Land)	395012019.020;395013001	h9000213	5(b)	T	FY23	933	01/03/2023	035-1721	0252	rp7645	DAVID H. AND MADELINE M. KAAWA, III	\$229.69	\$229.69
Permit (Land)	395012019.020;395013001	h9000213	5(b)	T	FY23	933	01/08/2023	035-1721	0252	rp7645	DAVID H. AND MADELINE M. KAAWA, III	\$146.38	\$146.38
Permit (Land)	395012019.020;395013001	h9000213	5(b)	T	FY23	933	01/12/2023	035-1721	0252	rp7645	DAVID H. AND MADELINE M. KAAWA, III	\$173.24	\$173.24
Permit (Land)	3570010150000	h5000100	5(b)	T	FY23	933	01/01/2023	030-1721	0252	rp7648	PARKER RANCH, INC.	\$33.95	\$33.95
Permit (Land)	3570010150000	h5000100	5(b)	T	FY23	933	01/02/2023	030-1721	0252	rp7648	PARKER RANCH, INC.	\$33.95	\$33.95
Permit (Land)	3570010150000	h5000100	5(b)	T	FY23	933	01/03/2023	030-1721	0252	rp7648	PARKER RANCH, INC.	\$33.95	\$33.95
Permit (Land)	3570010150000	h5000100	5(b)	T	FY23	933	01/04/2023	030-1721	0252	rp7648	PARKER RANCH, INC.	\$33.95	\$33.95
Permit (Land)	3570010150000	h5000100	5(b)	T	FY23	933	01/05/2023	030-1721	0252	rp7648	PARKER RANCH, INC.	\$33.95	\$33.95
Permit (Land)	3570010150000	h5000100	5(b)	T	FY23	933	01/06/2023	030-1721	0252	rp7648	PARKER RANCH, INC.	\$34.97	\$34.97
Permit (Land)	3570010150000	h5000100	5(b)	T	FY23	933	01/07/2023	030-1721	0252	rp7648	PARKER RANCH, INC.	\$37.00	\$37.00
Permit (Land)	3570010150000	h5000100	5(b)	T	FY23	933	01/08/2023	030-1721	0252	rp7648	PARKER RANCH, INC.	\$32.94	\$32.94
Permit (Land)	3570010150000	h5000100	5(b)	T	FY23	933	01/09/2023	030-1721	0252	rp7648	PARKER RANCH, INC.	\$34.97	\$34.97
Permit (Land)	3570010150000	h5000100	5(b)	T	FY23	933	01/11/2023	030-1721	0252	rp7648	PARKER RANCH, INC.	\$69.94	\$69.94
Permit (Land)	3580020030000	h5000112	5(b)	T	FY23	933	01/01/2023	030-1721	0252	rp7649	PARKER RANCH, INC.	\$120.15	\$120.15
Permit (Land)	3580020030000	h5000112	5(b)	T	FY23	933	01/02/2023	030-1721	0252	rp7649	PARKER RANCH, INC.	\$120.15	\$120.15
Permit (Land)	3580020030000	h5000112	5(b)	T	FY23	933	01/03/2023	030-1721	0252	rp7649	PARKER RANCH, INC.	\$120.15	\$120.15
Permit (Land)	3580020030000	h5000112	5(b)	T	FY23	933	01/04/2023	030-1721	0252	rp7649	PARKER RANCH, INC.	\$120.15	\$120.15
Permit (Land)	3580020030000	h5000112	5(b)	T	FY23	933	01/05/2023	030-1721	0252	rp7649	PARKER RANCH, INC.	\$120.15	\$120.15
Permit (Land)	3580020030000	h5000112	5(b)	T	FY23	933	01/06/2023	030-1721	0252	rp7649	PARKER RANCH, INC.	\$134.57	\$134.57
Permit (Land)	3580020030000	h5000112	5(b)	T	FY23	933	01/07/2023	030-1721	0252	rp7649	PARKER RANCH, INC.	\$189.15	\$189.15





DLNR-DOFAW-LD-SP

Permit (Land)	3950190010000	h9000080	5(b)	T	FY23	933	01/02/2023	035-1721	0252	rp7667	BK LIVESTOCK COMPANY, INC.	\$22.10	\$22.10
Permit (Land)	3950190010000	h9000080	5(b)	T	FY23	933	01/03/2023	035-1721	0252	rp7667	BK LIVESTOCK COMPANY, INC.	\$22.10	\$22.10
Permit (Land)	3950190010000	h9000080	5(b)	T	FY23	933	01/04/2023	035-1721	0252	rp7667	BK LIVESTOCK COMPANY, INC.	\$22.10	\$22.10
Permit (Land)	3950190010000	h9000080	5(b)	T	FY23	933	01/05/2023	035-1721	0252	rp7667	BK LIVESTOCK COMPANY, INC.	\$22.10	\$22.10
Permit (Land)	3950190010000	h9000080	5(b)	T	FY23	933	01/06/2023	035-1721	0252	rp7667	BK LIVESTOCK COMPANY, INC.	\$22.76	\$22.76
Permit (Land)	3950190010000	h9000080	5(b)	T	FY23	933	01/07/2023	035-1721	0252	rp7667	BK LIVESTOCK COMPANY, INC.	\$25.38	\$25.38
Permit (Land)	3950190010000	h9000080	5(b)	T	FY23	933	01/08/2023	035-1721	0252	rp7667	BK LIVESTOCK COMPANY, INC.	\$20.14	\$20.14
Permit (Land)	3950190010000	h9000080	5(b)	T	FY23	933	01/10/2023	035-1721	0252	rp7667	BK LIVESTOCK COMPANY, INC.	\$68.29	\$68.29
Permit (Land)	3950190010000	h9000080	5(b)	T	FY23	933	01/12/2023	035-1721	0252	rp7667	BK LIVESTOCK COMPANY, INC.	\$22.76	\$22.76
Permit (Land)	3120080010000	h1000365	5(b)	T	FY23	933	01/07/2023	030-1721	0252	rp7670	EDWARD A.K. AND LUCIA R. LEE	\$477.97	\$477.97
Permit (Land)	3250061590000	h2001044	5(b)	T	FY23	933	01/01/2023	030-1721	0252	rp7673	HAWAII COUNTY ECONOMIC	\$33.95	\$33.95
Permit (Land)	3250061590000	h2001044	5(b)	T	FY23	933	01/02/2023	030-1721	0252	rp7673	HAWAII COUNTY ECONOMIC	\$33.95	\$33.95
Permit (Land)	3250061590000	h2001044	5(b)	T	FY23	933	01/03/2023	030-1721	0252	rp7673	HAWAII COUNTY ECONOMIC	\$33.95	\$33.95
Permit (Land)	3250061590000	h2001044	5(b)	T	FY23	933	01/04/2023	030-1721	0252	rp7673	HAWAII COUNTY ECONOMIC	\$33.95	\$33.95
Permit (Land)	3250061590000	h2001044	5(b)	T	FY23	933	01/05/2023	030-1721	0252	rp7673	HAWAII COUNTY ECONOMIC	\$33.95	\$33.95
Permit (Land)	3250061590000	h2001044	5(b)	T	FY23	933	01/06/2023	030-1721	0252	rp7673	HAWAII COUNTY ECONOMIC	\$34.97	\$34.97
Permit (Land)	3250061590000	h2001044	5(b)	T	FY23	933	01/07/2023	030-1721	0252	rp7673	HAWAII COUNTY ECONOMIC	\$34.97	\$34.97
Permit (Land)	3250061590000	h2001044	5(b)	T	FY23	933	01/08/2023	030-1721	0252	rp7673	HAWAII COUNTY ECONOMIC	\$34.97	\$34.97
Permit (Land)	3250061590000	h2001044	5(b)	T	FY23	933	01/09/2023	030-1721	0252	rp7673	HAWAII COUNTY ECONOMIC	\$34.97	\$34.97
Permit (Land)	3250061590000	h2001044	5(b)	T	FY23	933	01/10/2023	030-1721	0252	rp7673	HAWAII COUNTY ECONOMIC	\$34.97	\$34.97
Permit (Land)	3250061590000	h2001044	5(b)	T	FY23	933	01/12/2023	030-1721	0252	rp7673	HAWAII COUNTY ECONOMIC	\$34.97	\$34.97
Permit (Land)	3250061590000	h2001044	5(b)	T	FY23	933	01/01/2024	030-1721	0252	rp7673	HAWAII COUNTY ECONOMIC	\$34.97	\$34.97
Permit (Land)	3950060010000	h9000054	5(b)	T	FY23	933	01/02/2023	030-1721	0252	rp7685	KUAHAWI CONTRACTORS, INC.	\$249.27	\$249.27
Permit (Land)	3950060010000	h9000054	5(b)	T	FY23	933	01/04/2023	030-1721	0252	rp7685	KUAHAWI CONTRACTORS, INC.	\$83.09	\$83.09
Permit (Land)	3950060010000	h9000054	5(b)	T	FY23	933	01/05/2023	030-1721	0252	rp7685	KUAHAWI CONTRACTORS, INC.	\$83.09	\$83.09



DLNR-DOFAW-LD-SP

Permit (Land)	3950060010000	h9000054	5(b)	T	FY23	933	01/06/2023	030-1721	0252	rp7685	KUAHWI CONTRACTO RS, INC.	\$123.13	\$123.13
Permit (Land)	3950060010000	h9000054	5(b)	T	FY23	933	01/07/2023	030-1721	0252	rp7685	KUAHWI CONTRACTO RS, INC.	\$59.67	\$59.67
Permit (Land)	3950060010000	h9000054	5(b)	T	FY23	933	01/09/2023	030-1721	0252	rp7685	KUAHWI CONTRACTO RS, INC.	\$182.80	\$182.80
Permit (Land)	3950060010000	h9000054	5(b)	T	FY23	933	01/10/2023	030-1721	0252	rp7685	KUAHWI CONTRACTO RS, INC.	\$91.40	\$91.40
Permit (Land)	3950060010000	h9000054	5(b)	T	FY23	933	01/11/2023	030-1721	0252	rp7685	KUAHWI CONTRACTO RS, INC.	\$91.40	\$91.40
Permit (Land)	3950060010000	h9000054	5(b)	T	FY23	933	01/12/2023	030-1721	0252	rp7685	KUAHWI CONTRACTO RS, INC.	\$91.40	\$91.40
Permit (Land)	3950130010000	h9000066	5(b)	T	FY23	933	01/02/2023	035-1721	0252	rp7693	KUAHWI CONTRACTO RS, INC.	\$344.25	\$344.25
Permit (Land)	3950130010000	h9000066	5(b)	T	FY23	933	01/04/2023	035-1721	0252	rp7693	KUAHWI CONTRACTO RS, INC.	\$114.75	\$114.75
Permit (Land)	3950130010000	h9000066	5(b)	T	FY23	933	01/05/2023	035-1721	0252	rp7693	KUAHWI CONTRACTO RS, INC.	\$114.75	\$114.75
Permit (Land)	3950130010000	h9000066	5(b)	T	FY23	933	01/06/2023	035-1721	0252	rp7693	KUAHWI CONTRACTO RS, INC.	\$131.76	\$131.76
Permit (Land)	3950130010000	h9000066	5(b)	T	FY23	933	01/07/2023	035-1721	0252	rp7693	KUAHWI CONTRACTO RS, INC.	\$104.62	\$104.62
Permit (Land)	3950130010000	h9000066	5(b)	T	FY23	933	01/09/2023	035-1721	0252	rp7693	KUAHWI CONTRACTO RS, INC.	\$236.38	\$236.38
Permit (Land)	3950130010000	h9000066	5(b)	T	FY23	933	01/10/2023	035-1721	0252	rp7693	KUAHWI CONTRACTO RS, INC.	\$118.19	\$118.19
Permit (Land)	3950130010000	h9000066	5(b)	T	FY23	933	01/11/2023	035-1721	0252	rp7693	KUAHWI CONTRACTO RS, INC.	\$118.19	\$118.19
Permit (Land)	3950130010000	h9000066	5(b)	T	FY23	933	01/12/2023	035-1721	0252	rp7693	KUAHWI CONTRACTO RS, INC.	\$118.19	\$118.19
Permit (Land)	395019002.017	h9000154	5(b)	T	FY23	933	01/01/2023	030-1721	0252	rp7694	B,K, LIVESTOCK CO., INC.	\$179.06	\$179.06
Permit (Land)	395019002.017	h9000154	5(b)	T	FY23	933	01/02/2023	030-1721	0252	rp7694	B,K, LIVESTOCK CO., INC.	\$179.06	\$179.06
Permit (Land)	395019002.017	h9000154	5(b)	T	FY23	933	01/03/2023	030-1721	0252	rp7694	B,K, LIVESTOCK CO., INC.	\$179.06	\$179.06
Permit (Land)	395019002.017	h9000154	5(b)	T	FY23	933	01/04/2023	030-1721	0252	rp7694	B,K, LIVESTOCK CO., INC.	\$179.06	\$179.06
Permit (Land)	395019002.017	h9000154	5(b)	T	FY23	933	01/05/2023	030-1721	0252	rp7694	B,K, LIVESTOCK CO., INC.	\$179.06	\$179.06
Permit (Land)	395019002.017	h9000154	5(b)	T	FY23	933	01/06/2023	030-1721	0252	rp7694	B,K, LIVESTOCK CO., INC.	\$196.96	\$196.96
Permit (Land)	395019002.017	h9000154	5(b)	T	FY23	933	01/07/2023	030-1721	0252	rp7694	B,K, LIVESTOCK CO., INC.	\$590.88	\$590.88
Permit (Land)	395019002.017	h9000154	5(b)	T	FY23	933	01/10/2023	030-1721	0252	rp7694	B,K, LIVESTOCK CO., INC.	\$196.96	\$196.96
Permit (Land)	395019002.017	h9000154	5(b)	T	FY23	933	01/11/2023	030-1721	0252	rp7694	B,K, LIVESTOCK CO., INC.	\$196.96	\$196.96
Permit (Land)	395019002.017	h9000154	5(b)	T	FY23	933	01/12/2023	030-1721	0252	rp7694	B,K, LIVESTOCK CO., INC.	\$196.96	\$196.96
Permit (Land)	3410040310000	h4000016	5(b)	T	FY23	933	01/01/2023	035-1721	0252	rp7696	PETER H. JOSE	\$33.85	\$33.85
Permit (Land)	3410040310000	h4000016	5(b)	T	FY23	933	01/02/2023	035-1721	0252	rp7696	PETER H. JOSE	\$33.85	\$33.85
Permit (Land)	3410040310000	h4000016	5(b)	T	FY23	933	01/03/2023	035-1721	0252	rp7696	PETER H. JOSE	\$33.85	\$33.85
Permit (Land)	3410040310000	h4000016	5(b)	T	FY23	933	01/04/2023	035-1721	0252	rp7696	PETER H. JOSE	\$33.85	\$33.85
Permit (Land)	3410040310000	h4000016	5(b)	T	FY23	933	01/05/2023	035-1721	0252	rp7696	PETER H. JOSE	\$33.85	\$33.85

DLNR-DOFAW-LD-SP

Permit (Land)	3410040310000	h4000016	5(b)	T	FY23	933	01/06/2023	035-1721	0252	rp7696	PETER H. JOSE	\$34.86		\$34.86
Permit (Land)	3410040310000	h4000016	5(b)	T	FY23	933	01/07/2023	035-1721	0252	rp7696	PETER H. JOSE	\$34.86		\$34.86
Permit (Land)	3410040310000	h4000016	5(b)	T	FY23	933	01/08/2023	035-1721	0252	rp7696	PETER H. JOSE	\$34.86		\$34.86
Permit (Land)	3410040310000	h4000016	5(b)	T	FY23	933	01/09/2023	035-1721	0252	rp7696	PETER H. JOSE	\$34.86		\$34.86
Permit (Land)	3410040310000	h4000016	5(b)	T	FY23	933	01/10/2023	035-1721	0252	rp7696	PETER H. JOSE	\$34.86		\$34.86
Permit (Land)	3410040310000	h4000016	5(b)	T	FY23	933	01/11/2023	035-1721	0252	rp7696	PETER H. JOSE	\$34.86		\$34.86
Permit (Land)	3410040310000	h4000016	5(b)	T	FY23	933	01/12/2023	035-1721	0252	rp7696	PETER H. JOSE	\$34.86		\$34.86
Permit (Land)	343006005.343014001	h4000285	5(b)	T	FY23	933	01/09/2023	030-1721	0252	rp7700	FRANK DE LUZ III	\$65.92		\$65.92
Permit (Land)	3440100130000	h4000119	5(a)	T	FY23	933	01/01/2023	030-1721	0252	rp7705	ANTHONY & EDNA GOMES	\$33.95		\$33.95
Permit (Land)	3440100130000	h4000119	5(a)	T	FY23	933	01/02/2023	030-1721	0252	rp7705	ANTHONY & EDNA GOMES	\$33.95		\$33.95
Permit (Land)	3440100130000	h4000119	5(a)	T	FY23	933	01/03/2023	030-1721	0252	rp7705	ANTHONY & EDNA GOMES	\$33.95		\$33.95
Permit (Land)	3440100130000	h4000119	5(a)	T	FY23	933	01/04/2023	030-1721	0252	rp7705	ANTHONY & EDNA GOMES	\$33.95		\$33.95
Permit (Land)	3440100130000	h4000119	5(a)	T	FY23	933	01/05/2023	030-1721	0252	rp7705	ANTHONY & EDNA GOMES	\$33.95		\$33.95
Permit (Land)	3440100130000	h4000119	5(a)	T	FY23	933	01/06/2023	030-1721	0252	rp7705	ANTHONY & EDNA GOMES	\$34.97		\$34.97
Permit (Land)	3440100130000	h4000119	5(a)	T	FY23	933	01/07/2023	030-1721	0252	rp7705	ANTHONY & EDNA GOMES	\$34.97		\$34.97
Permit (Land)	3440100130000	h4000119	5(a)	T	FY23	933	01/08/2023	030-1721	0252	rp7705	ANTHONY & EDNA GOMES	\$34.97		\$34.97
Permit (Land)	3440100130000	h4000119	5(a)	T	FY23	933	01/09/2023	030-1721	0252	rp7705	ANTHONY & EDNA GOMES	\$34.97		\$34.97
Permit (Land)	3440100130000	h4000119	5(a)	T	FY23	933	01/10/2023	030-1721	0252	rp7705	ANTHONY & EDNA GOMES	\$34.97		\$34.97
Permit (Land)	3440100130000	h4000119	5(a)	T	FY23	933	01/11/2023	030-1721	0252	rp7705	ANTHONY & EDNA GOMES	\$34.97		\$34.97
Permit (Land)	3440100130000	h4000119	5(a)	T	FY23	933	01/12/2023	030-1721	0252	rp7705	ANTHONY & EDNA GOMES	\$34.97		\$34.97
Permit (Land)	3950120180000	h9000061	5(b)	T	FY23	933	01/02/2023	030-1721	0252	rp7709	WALTER D. ANDRADE	\$283.96		\$283.96
Permit (Land)	3950120180000	h9000061	5(b)	T	FY23	933	01/03/2023	030-1721	0252	rp7709	WALTER D. ANDRADE	\$141.98		\$141.98
Permit (Land)	3950120180000	h9000061	5(b)	T	FY23	933	01/04/2023	030-1721	0252	rp7709	WALTER D. ANDRADE	\$141.98		\$141.98
Permit (Land)	3950120180000	h9000061	5(b)	T	FY23	933	01/05/2023	030-1721	0252	rp7709	WALTER D. ANDRADE	\$141.98		\$141.98
Permit (Land)	3950120180000	h9000061	5(b)	T	FY23	933	01/07/2023	030-1721	0252	rp7709	WALTER D. ANDRADE	\$312.35		\$312.35
Permit (Land)	3950120180000	h9000061	5(b)	T	FY23	933	01/08/2023	030-1721	0252	rp7709	WALTER D. ANDRADE	\$156.18		\$156.18
Permit (Land)	3950120180000	h9000061	5(b)	T	FY23	933	01/10/2023	030-1721	0252	rp7709	WALTER D. ANDRADE	\$312.36		\$312.36
Permit (Land)	3950120180000	h9000061	5(b)	T	FY23	933	01/11/2023	030-1721	0252	rp7709	WALTER D. ANDRADE	\$156.18		\$156.18
Permit (Land)	3950120180000	h9000061	5(b)	T	FY23	933	01/12/2023	030-1721	0252	rp7709	WALTER D. ANDRADE	\$156.18		\$156.18
Permit (Land)	396002005.010.013	h9000171	5(b)	T	FY23	933	01/01/2023	035-1721	0252	rp7715	JERRY EGAMI	\$397.96		\$397.96
Permit (Land)	396002005.010.013	h9000171	5(b)	T	FY23	933	01/02/2023	035-1721	0252	rp7715	JERRY EGAMI	\$397.96		\$397.96
Permit (Land)	396002005.010.013	h9000171	5(b)	T	FY23	933	01/03/2023	035-1721	0252	rp7715	JERRY EGAMI	\$397.96		\$397.96
Permit (Land)	396002005.010.013	h9000171	5(b)	T	FY23	933	01/04/2023	035-1721	0252	rp7715	JERRY EGAMI	\$397.96		\$397.96
Permit (Land)	396002005.010.013	h9000171	5(b)	T	FY23	933	01/05/2023	035-1721	0252	rp7715	JERRY EGAMI	\$397.96		\$397.96
Permit (Land)	396002005.010.013	h9000171	5(b)	T	FY23	933	01/07/2023	035-1721	0252	rp7715	JERRY EGAMI	\$866.88		\$866.88
Permit (Land)	396002005.010.013	h9000171	5(b)	T	FY23	933	01/08/2023	035-1721	0252	rp7715	JERRY EGAMI	\$362.84		\$362.84
Permit (Land)	396002005.010.013	h9000171	5(b)	T	FY23	933	01/09/2023	035-1721	0252	rp7715	JERRY EGAMI	\$409.91		\$409.91

DLNR-DOFAW-LD-SP

Permit (Land)	396002005.010.013	h9000171	5(b)	T	FY23	933	01/11/2023	035-1721	0252	rp7715	JERRY EGAMI	\$1,229.72	\$1,229.72
Permit (Land)	3950060010000	h9000054	5(b)	T	FY23	933	01/02/2023	030-1721	0252	rp7733	WALTER D. ANDRADE	\$1,215.40	\$1,215.40
Permit (Land)	3950060010000	h9000054	5(b)	T	FY23	933	01/03/2023	030-1721	0252	rp7733	WALTER D. ANDRADE	\$607.70	\$607.70
Permit (Land)	3950060010000	h9000054	5(b)	T	FY23	933	01/04/2023	030-1721	0252	rp7733	WALTER D. ANDRADE	\$607.70	\$607.70
Permit (Land)	3950060010000	h9000054	5(b)	T	FY23	933	01/05/2023	030-1721	0252	rp7733	WALTER D. ANDRADE	\$607.70	\$607.70
Permit (Land)	3950060010000	h9000054	5(b)	T	FY23	933	01/07/2023	030-1721	0252	rp7733	WALTER D. ANDRADE	\$1,336.94	\$1,336.94
Permit (Land)	3950060010000	h9000054	5(b)	T	FY23	933	01/08/2023	030-1721	0252	rp7733	WALTER D. ANDRADE	\$668.47	\$668.47
Permit (Land)	3950060010000	h9000054	5(b)	T	FY23	933	01/10/2023	030-1721	0252	rp7733	WALTER D. ANDRADE	\$1,336.94	\$1,336.94
Permit (Land)	3950060010000	h9000054	5(b)	T	FY23	933	01/11/2023	030-1721	0252	rp7733	WALTER D. ANDRADE	\$668.47	\$668.47
Permit (Land)	3950060010000	h9000054	5(b)	T	FY23	933	01/12/2023	030-1721	0252	rp7733	WALTER D. ANDRADE	\$668.47	\$668.47
Permit (Land)	3440050020000	h4000105	5(a)	T	FY23	933	01/02/2023	030-1721	0252	rp7745	HAMAKUA AGRICULTURAL COOPERATIVE	\$135.80	\$135.80
Permit (Land)	3440050020000	h4000105	5(a)	T	FY23	933	01/06/2023	030-1721	0252	rp7745	HAMAKUA AGRICULTURAL COOPERATIVE	\$33.95	\$33.95
Permit (Land)	3440050020000	h4000105	5(a)	T	FY23	933	01/07/2023	030-1721	0252	rp7745	HAMAKUA AGRICULTURAL COOPERATIVE	\$70.95	\$70.95
Permit (Land)	3440050020000	h4000105	5(a)	T	FY23	933	01/08/2023	030-1721	0252	rp7745	HAMAKUA AGRICULTURAL COOPERATIVE	\$33.95	\$33.95
Permit (Land)	3440050020000	h4000105	5(a)	T	FY23	933	01/09/2023	030-1721	0252	rp7745	HAMAKUA AGRICULTURAL COOPERATIVE	\$34.97	\$34.97
Permit (Land)	3440050020000	h4000105	5(a)	T	FY23	933	01/10/2023	030-1721	0252	rp7745	HAMAKUA AGRICULTURAL COOPERATIVE	\$34.97	\$34.97
Permit (Land)	3440050020000	h4000105	5(a)	T	FY23	933	01/11/2023	030-1721	0252	rp7745	HAMAKUA AGRICULTURAL COOPERATIVE	\$34.97	\$34.97
Permit (Land)	3440050020000	h4000105	5(a)	T	FY23	933	01/12/2023	030-1721	0252	rp7745	HAMAKUA AGRICULTURAL COOPERATIVE	\$34.97	\$34.97
Permit (Land)	396011002.398001011.012	h9000177	5(b)	T	FY23	933	01/01/2023	035-1721	0252	rp7758	KAPAPALA RANCH	\$261.23	\$261.23
Permit (Land)	396011002.398001011.012	h9000177	5(b)	T	FY23	933	01/02/2023	035-1721	0252	rp7758	KAPAPALA RANCH	\$522.46	\$522.46
Permit (Land)	396011002.398001011.012	h9000177	5(b)	T	FY23	933	01/03/2023	035-1721	0252	rp7758	KAPAPALA RANCH	\$261.23	\$261.23
Permit (Land)	396011002.398001011.012	h9000177	5(b)	T	FY23	933	01/04/2023	035-1721	0252	rp7758	KAPAPALA RANCH	\$261.23	\$261.23
Permit (Land)	396011002.398001011.012	h9000177	5(b)	T	FY23	933	01/05/2023	035-1721	0252	rp7758	KAPAPALA RANCH	\$261.23	\$261.23
Permit (Land)	396011002.398001011.012	h9000177	5(b)	T	FY23	933	01/06/2023	035-1721	0252	rp7758	KAPAPALA RANCH	\$287.36	\$287.36
Permit (Land)	396011002.398001011.012	h9000177	5(b)	T	FY23	933	01/07/2023	035-1721	0252	rp7758	KAPAPALA RANCH	\$491.61	\$491.61
Permit (Land)	396011002.398001011.012	h9000177	5(b)	T	FY23	933	01/08/2023	035-1721	0252	rp7758	KAPAPALA RANCH	\$83.11	\$83.11
Permit (Land)	396011002.398001011.012	h9000177	5(b)	T	FY23	933	01/09/2023	035-1721	0252	rp7758	KAPAPALA RANCH	\$287.36	\$287.36
Permit (Land)	396011002.398001011.012	h9000177	5(b)	T	FY23	933	01/10/2023	035-1721	0252	rp7758	KAPAPALA RANCH	\$287.36	\$287.36
Permit (Land)	396011002.398001011.012	h9000177	5(b)	T	FY23	933	01/12/2023	035-1721	0252	rp7758	KAPAPALA RANCH	\$287.36	\$287.36
Permit (Land)	3960020130000	h9000092	5(b)	T	FY23	933	01/01/2023	035-1721	0252	rp7761	RANDOLPH H. CABRAL	\$21.22	\$21.22
Permit (Land)	3960020130000	h9000092	5(b)	T	FY23	933	01/02/2023	035-1721	0252	rp7761	RANDOLPH H. CABRAL	\$21.22	\$21.22

DLNR-DOFAW-LD-SP

Permit (Land)	3960020130000	h9000092	5(b)	T	FY23	933	01/03/2023	035-1721	0252	rp7761	RANDOLPH H. CABRAL	\$21.22	\$21.22
Permit (Land)	3960020130000	h9000092	5(b)	T	FY23	933	01/04/2023	035-1721	0252	rp7761	RANDOLPH H. CABRAL	\$21.22	\$21.22
Permit (Land)	3960020130000	h9000092	5(b)	T	FY23	933	01/05/2023	035-1721	0252	rp7761	RANDOLPH H. CABRAL	\$21.22	\$21.22
Permit (Land)	3960020130000	h9000092	5(b)	T	FY23	933	01/06/2023	035-1721	0252	rp7761	RANDOLPH H. CABRAL	\$24.37	\$24.37
Permit (Land)	3960020130000	h9000092	5(b)	T	FY23	933	01/07/2023	035-1721	0252	rp7761	RANDOLPH H. CABRAL	\$19.34	\$19.34
Permit (Land)	3960020130000	h9000092	5(b)	T	FY23	933	01/08/2023	035-1721	0252	rp7761	RANDOLPH H. CABRAL	\$21.86	\$21.86
Permit (Land)	3960020130000	h9000092	5(b)	T	FY23	933	01/09/2023	035-1721	0252	rp7761	RANDOLPH H. CABRAL	\$21.86	\$21.86
Permit (Land)	3960020130000	h9000092	5(b)	T	FY23	933	01/10/2023	035-1721	0252	rp7761	RANDOLPH H. CABRAL	\$21.86	\$21.86
Permit (Land)	3960020130000	h9000092	5(b)	T	FY23	933	01/11/2023	035-1721	0252	rp7761	RANDOLPH H. CABRAL	\$21.86	\$21.86
Permit (Land)	3960020130000	h9000092	5(b)	T	FY23	933	01/12/2023	035-1721	0252	rp7761	RANDOLPH H. CABRAL	\$21.86	\$21.86
Permit (Land)	3950120020000	h9000060	5(b)	T	FY23	933	01/05/2023	030-1721	0252	rp7765	RICHARD E. & DONNA LEE SOUZA	\$25.65	\$25.65
Permit (Land)	3950120020000	h9000060	5(b)	T	FY23	933	01/06/2023	030-1721	0252	rp7765	RICHARD E. & DONNA LEE SOUZA	\$61.25	\$61.25
Permit (Land)	3950120020000	h9000060	5(b)	T	FY23	933	01/07/2023	030-1721	0252	rp7765	RICHARD E. & DONNA LEE SOUZA	\$304.00	\$304.00
Permit (Land)	3950120020000	h9000060	5(b)	T	FY23	933	01/12/2023	030-1721	0252	rp7765	RICHARD E. & DONNA LEE SOUZA	\$320.00	\$320.00
Permit (Land)	3960020550000	h9000093	5(b)	T	FY23	933	01/01/2023	093-1721	0252	rp7773	ROYAL HAWAIIAN ORCHARDS, L.P.	\$31.74	\$31.74
Permit (Land)	3960020550000	h9000093	5(b)	T	FY23	933	01/02/2023	093-1721	0252	rp7773	ROYAL HAWAIIAN ORCHARDS, L.P.	\$31.74	\$31.74
Permit (Land)	3960020550000	h9000093	5(b)	T	FY23	933	01/03/2023	093-1721	0252	rp7773	ROYAL HAWAIIAN ORCHARDS, L.P.	\$31.74	\$31.74
Permit (Land)	3960020550000	h9000093	5(b)	T	FY23	933	01/04/2023	093-1721	0252	rp7773	ROYAL HAWAIIAN ORCHARDS, L.P.	\$31.74	\$31.74
Permit (Land)	3960020550000	h9000093	5(b)	T	FY23	933	01/05/2023	093-1721	0252	rp7773	ROYAL HAWAIIAN ORCHARDS, L.P.	\$31.74	\$31.74
Permit (Land)	3960020550000	h9000093	5(b)	T	FY23	933	01/06/2023	093-1721	0252	rp7773	ROYAL HAWAIIAN ORCHARDS, L.P.	\$32.69	\$32.69
Permit (Land)	3960020550000	h9000093	5(b)	T	FY23	933	01/07/2023	093-1721	0252	rp7773	ROYAL HAWAIIAN ORCHARDS, L.P.	\$32.69	\$32.69
Permit (Land)	3960020550000	h9000093	5(b)	T	FY23	933	01/08/2023	093-1721	0252	rp7773	ROYAL HAWAIIAN ORCHARDS, L.P.	\$32.69	\$32.69
Permit (Land)	3960020550000	h9000093	5(b)	T	FY23	933	01/09/2023	093-1721	0252	rp7773	ROYAL HAWAIIAN ORCHARDS, L.P.	\$32.69	\$32.69
Permit (Land)	3960020550000	h9000093	5(b)	T	FY23	933	01/10/2023	093-1721	0252	rp7773	ROYAL HAWAIIAN ORCHARDS, L.P.	\$32.69	\$32.69
Permit (Land)	3960020550000	h9000093	5(b)	T	FY23	933	01/11/2023	093-1721	0252	rp7773	ROYAL HAWAIIAN ORCHARDS, L.P.	\$32.69	\$32.69
Permit (Land)	3960020550000	h9000093	5(b)	T	FY23	933	01/12/2023	093-1721	0252	rp7773	ROYAL HAWAIIAN ORCHARDS, L.P.	\$32.69	\$32.69
Permit (Land)	3350010010000	h3000040	5(b)	T	FY23	933	01/02/2023	035-1721	0252	rp7774	DERWIN IGNACIO	\$127.32	\$127.32
Permit (Land)	3350010010000	h3000040	5(b)	T	FY23	933	01/07/2023	035-1721	0252	rp7774	DERWIN IGNACIO	\$132.40	\$132.40

DLNR-DOFAW-LD-SP

Permit (Land)	3640010570000	h6000060	5(b)	T	FY23	933	01/06/2023	030-1721	0252	rp7779	PUU KAKANIHA, LLC	\$10.58	\$10.58
Permit (Land)	3640010570000	h6000060	5(b)	T	FY23	933	01/07/2023	030-1721	0252	rp7779	PUU KAKANIHA, LLC	\$209.81	\$209.81
Permit (Land)	3280100030000	h2000923	5(b)	T	FY23	933	01/08/2023	035-1721	0252	rp7791	GWENDOLYN NAOMI SANTOS	\$148.47	\$148.47
Permit (Land)	3210060840000	h2000049	5(b)	T	FY23	933	01/01/2023	030-1721	0252	rp7809	GIAMPAOLO BOSCHETTI	\$778.02	\$778.02
Permit (Land)	3210060840000	h2000049	5(b)	T	FY23	933	01/02/2023	030-1721	0252	rp7809	GIAMPAOLO BOSCHETTI	\$778.02	\$778.02
Permit (Land)	3210060840000	h2000049	5(b)	T	FY23	933	01/03/2023	030-1721	0252	rp7809	GIAMPAOLO BOSCHETTI	\$778.02	\$778.02
Permit (Land)	3210060840000	h2000049	5(b)	T	FY23	933	01/04/2023	030-1721	0252	rp7809	GIAMPAOLO BOSCHETTI	\$778.02	\$778.02
Permit (Land)	3210060840000	h2000049	5(b)	T	FY23	933	01/05/2023	030-1721	0252	rp7809	GIAMPAOLO BOSCHETTI	\$778.02	\$778.02
Permit (Land)	3210060840000	h2000049	5(b)	T	FY23	933	01/06/2023	030-1721	0252	rp7809	GIAMPAOLO BOSCHETTI	\$801.37	\$801.37
Permit (Land)	3210060840000	h2000049	5(b)	T	FY23	933	01/07/2023	030-1721	0252	rp7809	GIAMPAOLO BOSCHETTI	\$801.37	\$801.37
Permit (Land)	3210060840000	h2000049	5(b)	T	FY23	933	01/09/2023	030-1721	0252	rp7809	GIAMPAOLO BOSCHETTI	\$1,602.74	\$1,602.74
Permit (Land)	3210060840000	h2000049	5(b)	T	FY23	933	01/10/2023	030-1721	0252	rp7809	GIAMPAOLO BOSCHETTI	\$801.37	\$801.37
Permit (Land)	3210060840000	h2000049	5(b)	T	FY23	933	01/12/2023	030-1721	0252	rp7809	GIAMPAOLO BOSCHETTI	\$1,602.74	\$1,602.74
Permit (Land)	3690010150000	h6000168	5(b)	T	FY23	933	01/01/2023	030-1721	0252	rp7820	VOLCANO ISLAND HONEY COMPANY, LLC	\$33.95	\$33.95
Permit (Land)	3690010150000	h6000168	5(b)	T	FY23	933	01/02/2023	030-1721	0252	rp7820	VOLCANO ISLAND HONEY COMPANY, LLC	\$33.95	\$33.95
Permit (Land)	3690010150000	h6000168	5(b)	T	FY23	933	01/04/2023	030-1721	0252	rp7820	VOLCANO ISLAND HONEY COMPANY, LLC	\$67.90	\$67.90
Permit (Land)	3690010150000	h6000168	5(b)	T	FY23	933	01/05/2023	030-1721	0252	rp7820	VOLCANO ISLAND HONEY COMPANY, LLC	\$33.95	\$33.95
Permit (Land)	3690010150000	h6000168	5(b)	T	FY23	933	01/06/2023	030-1721	0252	rp7820	VOLCANO ISLAND HONEY COMPANY, LLC	\$34.97	\$34.97
Permit (Land)	3690010150000	h6000168	5(b)	T	FY23	933	01/07/2023	030-1721	0252	rp7820	VOLCANO ISLAND HONEY COMPANY, LLC	\$34.97	\$34.97
Permit (Land)	3690010150000	h6000168	5(b)	T	FY23	933	01/09/2023	030-1721	0252	rp7820	VOLCANO ISLAND HONEY COMPANY, LLC	\$104.91	\$104.91
Permit (Land)	3690010150000	h6000168	5(b)	T	FY23	933	01/10/2023	030-1721	0252	rp7820	VOLCANO ISLAND HONEY COMPANY, LLC	\$34.97	\$34.97
Permit (Land)	3690010150000	h6000168	5(b)	T	FY23	933	01/11/2023	030-1721	0252	rp7820	VOLCANO ISLAND HONEY COMPANY, LLC	\$34.97	\$34.97
Permit (Land)	3690010150000	h6000168	5(b)	T	FY23	933	01/12/2023	030-1721	0252	rp7820	VOLCANO ISLAND HONEY COMPANY, LLC	\$34.97	\$34.97
Permit (Land)	3560010010000	h5000087	5(b)	T	FY23	933	01/03/2023	030-1721	0252	rp7827	KUKUIPAHU RANCH, LLC	\$230.52	\$230.52
Permit (Land)	3560010010000	h5000087	5(b)	T	FY23	933	01/08/2023	030-1721	0252	rp7827	KUKUIPAHU RANCH, LLC	\$433.02	\$433.02
Permit (Land)	3560010010000	h5000087	5(b)	T	FY23	933	01/11/2023	030-1721	0252	rp7827	KUKUIPAHU RANCH, LLC	\$279.38	\$279.38

DLNR-DOFAW-LD-SP

Permit (Land)	3730490380000	h7000174	5(b)	T	FY23	933	01/02/2023	030-1721	0252	rp7834	H13 KONA AIRPORT CELLCO PARTNERSHIP, GL#259695	\$3,000.74	\$3,000.74
Permit (Land)	3730490380000	h7000174	5(b)	T	FY23	933	01/04/2023	030-1721	0252	rp7834	H13 KONA AIRPORT CELLCO PARTNERSHIP, GL#259695	\$1,507.10	\$1,507.10
Permit (Land)	3730490380000	h7000174	5(b)	T	FY23	933	01/05/2023	030-1721	0252	rp7834	H13 KONA AIRPORT CELLCO PARTNERSHIP, GL#259695	\$3,012.86	\$3,012.86
Permit (Land)	3730490380000	h7000174	5(b)	T	FY23	933	01/06/2023	030-1721	0252	rp7834	H13 KONA AIRPORT CELLCO PARTNERSHIP, GL#259695	\$1,505.75	\$1,505.75
Permit (Land)	3730490380000	h7000174	5(b)	T	FY23	933	01/08/2023	030-1721	0252	rp7834	H13 KONA AIRPORT CELLCO PARTNERSHIP, GL#259695	\$1,551.67	\$1,551.67
Permit (Land)	3730490380000	h7000174	5(b)	T	FY23	933	01/09/2023	030-1721	0252	rp7834	H13 KONA AIRPORT CELLCO PARTNERSHIP, GL#259695	\$1,551.67	\$1,551.67
Permit (Land)	3730490380000	h7000174	5(b)	T	FY23	933	01/10/2023	030-1721	0252	rp7834	H13 KONA AIRPORT CELLCO PARTNERSHIP, GL#259695	\$1,597.00	\$1,597.00
Permit (Land)	3730490380000	h7000174	5(b)	T	FY23	933	01/11/2023	030-1721	0252	rp7834	H13 KONA AIRPORT CELLCO PARTNERSHIP, GL#259695	\$3,082.55	\$3,082.55
Permit (Land)	3960120040000	h9000118	5(b)	T	FY23	933	01/01/2023	035-1721	0252	rp7838	KIMO I, DACALIO	\$24.76	\$24.76
Permit (Land)	3960120040000	h9000118	5(b)	T	FY23	933	01/02/2023	035-1721	0252	rp7838	KIMO I, DACALIO	\$24.76	\$24.76
Permit (Land)	3960120040000	h9000118	5(b)	T	FY23	933	01/03/2023	035-1721	0252	rp7838	KIMO I, DACALIO	\$24.76	\$24.76
Permit (Land)	3960120040000	h9000118	5(b)	T	FY23	933	01/05/2023	035-1721	0252	rp7838	KIMO I, DACALIO	\$49.51	\$49.51
Permit (Land)	3960120040000	h9000118	5(b)	T	FY23	933	01/06/2023	035-1721	0252	rp7838	KIMO I, DACALIO	\$25.50	\$25.50
Permit (Land)	3960120040000	h9000118	5(b)	T	FY23	933	01/07/2023	035-1721	0252	rp7838	KIMO I, DACALIO	\$25.50	\$25.50
Permit (Land)	3960120040000	h9000118	5(b)	T	FY23	933	01/09/2023	035-1721	0252	rp7838	KIMO I, DACALIO	\$51.00	\$51.00
Permit (Land)	3960120040000	h9000118	5(b)	T	FY23	933	01/11/2023	035-1721	0252	rp7838	KIMO I, DACALIO	\$76.50	\$76.50
Permit (Land)	321007050.055.056	h2001151	5(b)	T	FY23	933	01/01/2023	030-1721	0252	rp7841	I. KITAGAWA AND COMPANY, LIMITED	\$1,126.14	\$1,126.14
Permit (Land)	321007050.055.056	h2001151	5(b)	T	FY23	933	01/02/2023	030-1721	0252	rp7841	I. KITAGAWA AND COMPANY, LIMITED	\$1,126.14	\$1,126.14
Permit (Land)	321007050.055.056	h2001151	5(b)	T	FY23	933	01/03/2023	030-1721	0252	rp7841	I. KITAGAWA AND COMPANY, LIMITED	\$1,126.14	\$1,126.14
Permit (Land)	321007050.055.056	h2001151	5(b)	T	FY23	933	01/04/2023	030-1721	0252	rp7841	I. KITAGAWA AND COMPANY, LIMITED	\$1,126.14	\$1,126.14
Permit (Land)	321007050.055.056	h2001151	5(b)	T	FY23	933	01/05/2023	030-1721	0252	rp7841	I. KITAGAWA AND COMPANY, LIMITED	\$1,126.14	\$1,126.14

DLNR-DOFAW-LD-SP

Permit (Land)	321007050.055.056	h2001151	5(b)	T	FY23	933	01/06/2023	030-1721	0252	rp7841	I. KITAGAWA AND COMPANY, LIMITED	\$1,668.74	\$1,668.74
Permit (Land)	321007050.055.056	h2001151	5(b)	T	FY23	933	01/07/2023	030-1721	0252	rp7841	I. KITAGAWA AND COMPANY, LIMITED	\$808.78	\$808.78
Permit (Land)	321007050.055.056	h2001151	5(b)	T	FY23	933	01/08/2023	030-1721	0252	rp7841	I. KITAGAWA AND COMPANY, LIMITED	\$1,238.76	\$1,238.76
Permit (Land)	321007050.055.056	h2001151	5(b)	T	FY23	933	01/09/2023	030-1721	0252	rp7841	I. KITAGAWA AND COMPANY, LIMITED	\$1,238.76	\$1,238.76
Permit (Land)	321007050.055.056	h2001151	5(b)	T	FY23	933	01/10/2023	030-1721	0252	rp7841	I. KITAGAWA AND COMPANY, LIMITED	\$1,238.76	\$1,238.76
Permit (Land)	321007050.055.056	h2001151	5(b)	T	FY23	933	01/11/2023	030-1721	0252	rp7841	I. KITAGAWA AND COMPANY, LIMITED	\$1,238.76	\$1,238.76
Permit (Land)	321007050.055.056	h2001151	5(b)	T	FY23	933	01/12/2023	030-1721	0252	rp7841	I. KITAGAWA AND COMPANY, LIMITED	\$1,238.76	\$1,238.76
Permit (Land)	3940030140000	h9000022	5(b)	T	FY23	933	01/01/2023	035-1721	0252	rp7852	ERMINO MAZZARINO	\$22.00	\$22.00
Permit (Land)	3940030140000	h9000022	5(b)	T	FY23	933	01/02/2023	035-1721	0252	rp7852	ERMINO MAZZARINO	\$22.00	\$22.00
Permit (Land)	3940030140000	h9000022	5(b)	T	FY23	933	01/03/2023	035-1721	0252	rp7852	ERMINO MAZZARINO	\$22.00	\$22.00
Permit (Land)	3940030140000	h9000022	5(b)	T	FY23	933	01/04/2023	035-1721	0252	rp7852	ERMINO MAZZARINO	\$22.00	\$22.00
Permit (Land)	3940030140000	h9000022	5(b)	T	FY23	933	01/05/2023	035-1721	0252	rp7852	ERMINO MAZZARINO	\$22.00	\$22.00
Permit (Land)	3940030140000	h9000022	5(b)	T	FY23	933	01/06/2023	035-1721	0252	rp7852	ERMINO MAZZARINO	\$20.63	\$20.63
Permit (Land)	3940030140000	h9000022	5(b)	T	FY23	933	01/07/2023	035-1721	0252	rp7852	ERMINO MAZZARINO	\$26.24	\$26.24
Permit (Land)	3940030140000	h9000022	5(b)	T	FY23	933	01/08/2023	035-1721	0252	rp7852	ERMINO MAZZARINO	\$23.54	\$23.54
Permit (Land)	3940030140000	h9000022	5(b)	T	FY23	933	01/09/2023	035-1721	0252	rp7852	ERMINO MAZZARINO	\$23.54	\$23.54
Permit (Land)	3940030140000	h9000022	5(b)	T	FY23	933	01/10/2023	035-1721	0252	rp7852	ERMINO MAZZARINO	\$23.54	\$23.54
Permit (Land)	3940030140000	h9000022	5(b)	T	FY23	933	01/11/2023	035-1721	0252	rp7852	ERMINO MAZZARINO	\$23.54	\$23.54
Permit (Land)	3940030140000	h9000022	5(b)	T	FY23	933	01/12/2023	035-1721	0252	rp7852	ERMINO MAZZARINO	\$23.54	\$23.54
Permit (Land)	3210070290000	h2000064	5(b)	T	FY23	933	01/07/2023	030-1721	0252	rp7873	ROBERT EMMETT HAMILTON, TRUSTEES	\$4,302.01	\$4,302.01
Permit (Land)	3210070270000	h2000062	5(b)	T	FY23	933	01/01/2023	030-1721	0252	rp7874	HEIDI FINKLE	\$2,060.93	\$2,060.93
Permit (Land)	3210070270000	h2000062	5(b)	T	FY23	933	01/07/2023	030-1721	0252	rp7874	HEIDI FINKLE	\$2,205.81	\$2,205.81
Permit (Land)	3210070300000	h2000065	5(b)	T	FY23	933	01/01/2023	030-1721	0252	rp7875	ELECTRICAL WORKERS.	\$361.15	\$361.15
Permit (Land)	3210070300000	h2000065	5(b)	T	FY23	933	01/02/2023	030-1721	0252	rp7875	ELECTRICAL WORKERS.	\$722.30	\$722.30
Permit (Land)	3210070300000	h2000065	5(b)	T	FY23	933	01/04/2023	030-1721	0252	rp7875	ELECTRICAL WORKERS.	\$722.30	\$722.30
Permit (Land)	3210070300000	h2000065	5(b)	T	FY23	933	01/05/2023	030-1721	0252	rp7875	ELECTRICAL WORKERS.	\$361.15	\$361.15
Permit (Land)	3210070300000	h2000065	5(b)	T	FY23	933	01/06/2023	030-1721	0252	rp7875	ELECTRICAL WORKERS.	\$361.15	\$361.15
Permit (Land)	3210070300000	h2000065	5(b)	T	FY23	933	01/07/2023	030-1721	0252	rp7875	ELECTRICAL WORKERS.	\$433.37	\$433.37
Permit (Land)	3210070300000	h2000065	5(b)	T	FY23	933	01/08/2023	030-1721	0252	rp7875	ELECTRICAL WORKERS.	\$397.26	\$397.26
Permit (Land)	3210070300000	h2000065	5(b)	T	FY23	933	01/09/2023	030-1721	0252	rp7875	ELECTRICAL WORKERS.	\$397.26	\$397.26
Permit (Land)	3210070300000	h2000065	5(b)	T	FY23	933	01/10/2023	030-1721	0252	rp7875	ELECTRICAL WORKERS.	\$397.26	\$397.26
Permit (Land)	3210070300000	h2000065	5(b)	T	FY23	933	01/11/2023	030-1721	0252	rp7875	ELECTRICAL WORKERS.	\$397.26	\$397.26
Permit (Land)	3210070300000	h2000065	5(b)	T	FY23	933	01/12/2023	030-1721	0252	rp7875	ELECTRICAL WORKERS.	\$397.26	\$397.26
Permit (Land)	3210070340000	h2000069	5(b)	T	FY23	933	01/01/2023	030-1721	0252	rp7876	CHRISTIAN GALLERY	\$372.93	\$372.93
Permit (Land)	3210070340000	h2000069	5(b)	T	FY23	933	01/02/2023	030-1721	0252	rp7876	CHRISTIAN GALLERY	\$372.93	\$372.93
Permit (Land)	3210070340000	h2000069	5(b)	T	FY23	933	01/03/2023	030-1721	0252	rp7876	CHRISTIAN GALLERY	\$372.93	\$372.93

DLNR-DOFAW-LD-SP

Permit (Land)	3210070340000	h2000069	5(b)	T	FY23	933	01/04/2023	030-1721	0252	rp7876	CHRISTIAN GALLERY	\$372.93		\$372.93
Permit (Land)	3210070340000	h2000069	5(b)	T	FY23	933	01/05/2023	030-1721	0252	rp7876	CHRISTIAN GALLERY	\$372.93		\$372.93
Permit (Land)	3210070340000	h2000069	5(b)	T	FY23	933	01/06/2023	030-1721	0252	rp7876	CHRISTIAN GALLERY	\$359.58		\$359.58
Permit (Land)	3210070340000	h2000069	5(b)	T	FY23	933	01/07/2023	030-1721	0252	rp7876	CHRISTIAN GALLERY	\$384.11		\$384.11
Permit (Land)	3210070340000	h2000069	5(b)	T	FY23	933	01/08/2023	030-1721	0252	rp7876	CHRISTIAN GALLERY	\$384.11		\$384.11
Permit (Land)	3210070340000	h2000069	5(b)	T	FY23	933	01/09/2023	030-1721	0252	rp7876	CHRISTIAN GALLERY	\$384.11		\$384.11
Permit (Land)	3210070340000	h2000069	5(b)	T	FY23	933	01/10/2023	030-1721	0252	rp7876	CHRISTIAN GALLERY	\$384.11		\$384.11
Permit (Land)	3210070340000	h2000069	5(b)	T	FY23	933	01/11/2023	030-1721	0252	rp7876	CHRISTIAN GALLERY	\$384.11		\$384.11
Permit (Land)	3210070340000	h2000069	5(b)	T	FY23	933	01/12/2023	030-1721	0252	rp7876	CHRISTIAN GALLERY	\$384.11		\$384.11
Permit (Land)	3210070240000	h2000059	5(b)	T	FY23	933	01/01/2023	030-1721	0252	rp7877	I.C. HAUNANI HENRY	\$330.97		\$330.97
Permit (Land)	3210070240000	h2000059	5(b)	T	FY23	933	01/02/2023	030-1721	0252	rp7877	I.C. HAUNANI HENRY	\$331.85		\$331.85
Permit (Land)	3210070240000	h2000059	5(b)	T	FY23	933	01/03/2023	030-1721	0252	rp7877	I.C. HAUNANI HENRY	\$331.05		\$331.05
Permit (Land)	3210070240000	h2000059	5(b)	T	FY23	933	01/04/2023	030-1721	0252	rp7877	I.C. HAUNANI HENRY	\$663.70		\$663.70
Permit (Land)	3210070240000	h2000059	5(b)	T	FY23	933	01/05/2023	030-1721	0252	rp7877	I.C. HAUNANI HENRY	\$663.70		\$663.70
Permit (Land)	3210070240000	h2000059	5(b)	T	FY23	933	01/07/2023	030-1721	0252	rp7877	I.C. HAUNANI HENRY	\$643.79		\$643.79
Permit (Land)	3210070240000	h2000059	5(b)	T	FY23	933	01/10/2023	030-1721	0252	rp7877	I.C. HAUNANI HENRY	\$754.86		\$754.86
Permit (Land)	3210070240000	h2000059	5(b)	T	FY23	933	01/01/2024	030-1721	0252	rp7877	I.C. HAUNANI HENRY	\$682.00		\$682.00
Permit (Land)	3210070210000	h2000056	5(b)	T	FY23	933	01/01/2023	030-1721	0252	rp7878	MAYA NICOLE BAYLAC	\$328.00		\$328.00
Permit (Land)	3210070210000	h2000056	5(b)	T	FY23	933	01/02/2023	030-1721	0252	rp7878	MAYA NICOLE BAYLAC	\$328.00		\$328.00
Permit (Land)	3210070210000	h2000056	5(b)	T	FY23	933	01/03/2023	030-1721	0252	rp7878	MAYA NICOLE BAYLAC	\$328.00		\$328.00
Permit (Land)	3210070210000	h2000056	5(b)	T	FY23	933	01/04/2023	030-1721	0252	rp7878	MAYA NICOLE BAYLAC	\$328.00		\$328.00
Permit (Land)	3210070210000	h2000056	5(b)	T	FY23	933	01/05/2023	030-1721	0252	rp7878	MAYA NICOLE BAYLAC	\$328.00		\$328.00
Permit (Land)	3210070210000	h2000056	5(b)	T	FY23	933	01/06/2023	030-1721	0252	rp7878	MAYA NICOLE BAYLAC	\$308.70		\$308.70
Permit (Land)	3210070210000	h2000056	5(b)	T	FY23	933	01/07/2023	030-1721	0252	rp7878	MAYA NICOLE BAYLAC	\$328.00		\$328.00
Permit (Land)	3210070210000	h2000056	5(b)	T	FY23	933	01/08/2023	030-1721	0252	rp7878	MAYA NICOLE BAYLAC	\$328.00		\$328.00
Permit (Land)	3210070210000	h2000056	5(b)	T	FY23	933	01/09/2023	030-1721	0252	rp7878	MAYA NICOLE BAYLAC	\$328.00		\$328.00
Permit (Land)	3210070210000	h2000056	5(b)	T	FY23	933	01/10/2023	030-1721	0252	rp7878	MAYA NICOLE BAYLAC	\$328.00		\$328.00
Permit (Land)	3210070210000	h2000056	5(b)	T	FY23	933	01/11/2023	030-1721	0252	rp7878	MAYA NICOLE BAYLAC	\$328.00		\$328.00
Permit (Land)	3210070210000	h2000056	5(b)	T	FY23	933	01/12/2023	030-1721	0252	rp7878	MAYA NICOLE BAYLAC	\$328.00		\$328.00
Permit (Land)	3210070310000	h2000066	5(b)	T	FY23	933	01/01/2023	030-1721	0252	rp7884	RODERICK Q. AND GLORIA L. HICKMAN, CO-TRUSTEES	\$361.15		\$361.15
Permit (Land)	3210070310000	h2000066	5(b)	T	FY23	933	01/02/2023	030-1721	0252	rp7884	RODERICK Q. AND GLORIA L. HICKMAN, CO-TRUSTEES	\$361.15		\$361.15



DLNR-DOFAW-LD-SP

Permit (Land)	3210070310000	h2000066	5(b)	T	FY23	933	01/03/2023	030-1721	0252	rp7884	RODERICK Q. AND GLORIA L. HICKMAN, CO- TRUSTEES	\$361.15	\$361.15
Permit (Land)	3210070310000	h2000066	5(b)	T	FY23	933	01/04/2023	030-1721	0252	rp7884	RODERICK Q. AND GLORIA L. HICKMAN, CO- TRUSTEES	\$361.15	\$361.15
Permit (Land)	3210070310000	h2000066	5(b)	T	FY23	933	01/05/2023	030-1721	0252	rp7884	RODERICK Q. AND GLORIA L. HICKMAN, CO- TRUSTEES	\$361.15	\$361.15
Permit (Land)	3210070310000	h2000066	5(b)	T	FY23	933	01/06/2023	030-1721	0252	rp7884	RODERICK Q. AND GLORIA L. HICKMAN, CO- TRUSTEES	\$339.49	\$339.49
Permit (Land)	3210070310000	h2000066	5(b)	T	FY23	933	01/07/2023	030-1721	0252	rp7884	RODERICK Q. AND GLORIA L. HICKMAN, CO- TRUSTEES	\$491.81	\$491.81
Permit (Land)	3210070310000	h2000066	5(b)	T	FY23	933	01/08/2023	030-1721	0252	rp7884	RODERICK Q. AND GLORIA L. HICKMAN, CO- TRUSTEES	\$415.31	\$415.31
Permit (Land)	3210070310000	h2000066	5(b)	T	FY23	933	01/09/2023	030-1721	0252	rp7884	RODERICK Q. AND GLORIA L. HICKMAN, CO- TRUSTEES	\$371.98	\$371.98
Permit (Land)	3210070310000	h2000066	5(b)	T	FY23	933	01/10/2023	030-1721	0252	rp7884	RODERICK Q. AND GLORIA L. HICKMAN, CO- TRUSTEES	\$371.98	\$371.98
Permit (Land)	3210070310000	h2000066	5(b)	T	FY23	933	01/11/2023	030-1721	0252	rp7884	RODERICK Q. AND GLORIA L. HICKMAN, CO- TRUSTEES	\$371.98	\$371.98
Permit (Land)	3210070310000	h2000066	5(b)	T	FY23	933	01/12/2023	030-1721	0252	rp7884	RODERICK Q. AND GLORIA L. HICKMAN, CO- TRUSTEES	\$371.98	\$371.98
Permit (Land)	3210070220000	h2000057	5(b)	T	FY23	933	01/01/2023	030-1721	0252	rp7885	MICHAEL F. AND DORA LEE RUDOLPH	\$321.55	\$321.55
Permit (Land)	3210070220000	h2000057	5(b)	T	FY23	933	01/02/2023	030-1721	0252	rp7885	MICHAEL F. AND DORA LEE RUDOLPH	\$321.55	\$321.55
Permit (Land)	3210070220000	h2000057	5(b)	T	FY23	933	01/03/2023	030-1721	0252	rp7885	MICHAEL F. AND DORA LEE RUDOLPH	\$321.55	\$321.55
Permit (Land)	3210070220000	h2000057	5(b)	T	FY23	933	01/04/2023	030-1721	0252	rp7885	MICHAEL F. AND DORA LEE RUDOLPH	\$321.55	\$321.55
Permit (Land)	3210070220000	h2000057	5(b)	T	FY23	933	01/05/2023	030-1721	0252	rp7885	MICHAEL F. AND DORA LEE RUDOLPH	\$321.55	\$321.55
Permit (Land)	3210070220000	h2000057	5(b)	T	FY23	933	01/06/2023	030-1721	0252	rp7885	MICHAEL F. AND DORA LEE RUDOLPH	\$331.20	\$331.20

DLNR-DOFAW-LD-SP

Permit (Land)	3210070220000	h2000057	5(b)	T	FY23	933	01/07/2023	030-1721	0252	rp7885	MICHAEL F. AND DORA LEE RUDOLPH	\$331.20		\$331.20
Permit (Land)	3210070220000	h2000057	5(b)	T	FY23	933	01/08/2023	030-1721	0252	rp7885	MICHAEL F. AND DORA LEE RUDOLPH	\$331.20		\$331.20
Permit (Land)	3210070220000	h2000057	5(b)	T	FY23	933	01/09/2023	030-1721	0252	rp7885	MICHAEL F. AND DORA LEE RUDOLPH	\$331.20		\$331.20
Permit (Land)	3210070220000	h2000057	5(b)	T	FY23	933	01/10/2023	030-1721	0252	rp7885	MICHAEL F. AND DORA LEE RUDOLPH	\$331.20		\$331.20
Permit (Land)	3210070220000	h2000057	5(b)	T	FY23	933	01/11/2023	030-1721	0252	rp7885	MICHAEL F. AND DORA LEE RUDOLPH	\$331.20		\$331.20
Permit (Land)	3210070220000	h2000057	5(b)	T	FY23	933	01/12/2023	030-1721	0252	rp7885	MICHAEL F. AND DORA LEE RUDOLPH	\$331.20		\$331.20
Permit (Land)	3210070360000	h2000071	5(b)	T	FY23	933	01/02/2023	030-1721	0252	rp7886	TERRI LYN K. SARAGOSA	\$560.00		\$560.00
Permit (Land)	3210070360000	h2000071	5(b)	T	FY23	933	01/03/2023	030-1721	0252	rp7886	TERRI LYN K. SARAGOSA	\$520.00		\$520.00
Permit (Land)	3210070360000	h2000071	5(b)	T	FY23	933	01/05/2023	030-1721	0252	rp7886	TERRI LYN K. SARAGOSA	\$400.00		\$400.00
Permit (Land)	3210070360000	h2000071	5(b)	T	FY23	933	01/07/2023	030-1721	0252	rp7886	TERRI LYN K. SARAGOSA	\$405.79		\$405.79
Permit (Land)	3210070360000	h2000071	5(b)	T	FY23	933	01/08/2023	030-1721	0252	rp7886	TERRI LYN K. SARAGOSA	\$677.15		\$677.15
Permit (Land)	3210070360000	h2000071	5(b)	T	FY23	933	01/09/2023	030-1721	0252	rp7886	TERRI LYN K. SARAGOSA	\$400.00		\$400.00
Permit (Land)	3210070360000	h2000071	5(b)	T	FY23	933	01/10/2023	030-1721	0252	rp7886	TERRI LYN K. SARAGOSA	\$403.46		\$403.46
Permit (Land)	3210070360000	h2000071	5(b)	T	FY23	933	01/11/2023	030-1721	0252	rp7886	TERRI LYN K. SARAGOSA	\$320.00		\$320.00
Permit (Land)	3210070360000	h2000071	5(b)	T	FY23	933	01/12/2023	030-1721	0252	rp7886	TERRI LYN K. SARAGOSA	\$400.00		\$400.00
Permit (Land)	3210070350000	h2000070	5(b)	T	FY23	933	01/06/2023	030-1721	0252	rp7888	SAM K. WILLOCKS	\$2,377.42		\$2,377.42
Permit (Land)	3210070350000	h2000070	5(b)	T	FY23	933	01/11/2023	030-1721	0252	rp7888	SAM K. WILLOCKS	\$2,328.13		\$2,328.13
Permit (Land)	3210070280000	h2000063	5(b)	T	FY23	933	01/01/2023	030-1721	0252	rp7895	KYLE SAKAITANI	\$351.46		\$351.46
Permit (Land)	3210070280000	h2000063	5(b)	T	FY23	933	01/02/2023	030-1721	0252	rp7895	KYLE SAKAITANI	\$351.46		\$351.46
Permit (Land)	3210070280000	h2000063	5(b)	T	FY23	933	01/03/2023	030-1721	0252	rp7895	KYLE SAKAITANI	\$351.46		\$351.46
Permit (Land)	3210070280000	h2000063	5(b)	T	FY23	933	01/04/2023	030-1721	0252	rp7895	KYLE SAKAITANI	\$351.46		\$351.46
Permit (Land)	3210070280000	h2000063	5(b)	T	FY23	933	01/05/2023	030-1721	0252	rp7895	KYLE SAKAITANI	\$351.46		\$351.46
Permit (Land)	3210070280000	h2000063	5(b)	T	FY23	933	01/06/2023	030-1721	0252	rp7895	KYLE SAKAITANI	\$362.00		\$362.00
Permit (Land)	3210070280000	h2000063	5(b)	T	FY23	933	01/07/2023	030-1721	0252	rp7895	KYLE SAKAITANI	\$362.00		\$362.00
Permit (Land)	3210070280000	h2000063	5(b)	T	FY23	933	01/08/2023	030-1721	0252	rp7895	KYLE SAKAITANI	\$362.00		\$362.00
Permit (Land)	3210070280000	h2000063	5(b)	T	FY23	933	01/09/2023	030-1721	0252	rp7895	KYLE SAKAITANI	\$362.00		\$362.00
Permit (Land)	3210070280000	h2000063	5(b)	T	FY23	933	01/10/2023	030-1721	0252	rp7895	KYLE SAKAITANI	\$362.00		\$362.00
Permit (Land)	3210070280000	h2000063	5(b)	T	FY23	933	01/11/2023	030-1721	0252	rp7895	KYLE SAKAITANI	\$362.00		\$362.00
Permit (Land)	3210070280000	h2000063	5(b)	T	FY23	933	01/12/2023	030-1721	0252	rp7895	KYLE SAKAITANI	\$362.00		\$362.00
Permit (Land)	344003003_047	h4000288	5(b)	T	FY23	933	01/02/2023	035-1721	0252	rp7942	PETER N. ABARCAR, JR. & LISA A.R. ABARCAR	\$43.74		\$43.74

DLNR-DOFAW-LD-SP

Permit (Land)	344003003_047	h4000288	5(b)	T	FY23	933	01/03/2023	035-1721	0252	rp7942	PETER N. ABARCAR, JR. & LISA A.R. ABARCAR	\$100.46	\$100.46
Permit (Land)	344003003_047	h4000288	5(b)	T	FY23	933	01/04/2023	035-1721	0252	rp7942	PETER N. ABARCAR, JR. & LISA A.R. ABARCAR	\$91.81	\$91.81
Permit (Land)	344003003_047	h4000288	5(b)	T	FY23	933	01/07/2023	035-1721	0252	rp7942	PETER N. ABARCAR, JR. & LISA A.R. ABARCAR	\$43.68	\$43.68
Permit (Land)	344003003_047	h4000288	5(b)	T	FY23	933	01/10/2023	035-1721	0252	rp7942	PETER N. ABARCAR, JR. & LISA A.R. ABARCAR	\$21.22	\$21.22
Permit (Land)	3210050200000	h2000022	5(b)	T	FY23	933	01/07/2023	030-1721	0252	rp7955	BANYAN DRIVE MANAGEMENT, LLC	\$7,417.18	\$7,417.18
Permit (Land)	3210050200000	h2000022	5(b)	T	FY23	933	01/08/2023	030-1721	0252	rp7955	BANYAN DRIVE MANAGEMENT, LLC	\$3,708.59	\$3,708.59
Permit (Land)	3210050200000	h2000022	5(b)	T	FY23	933	01/10/2023	030-1721	0252	rp7955	BANYAN DRIVE MANAGEMENT, LLC	\$3,708.59	\$3,708.59
Permit (Land)	323030001.323032001	h2001050	5(b)	T	FY23	933	01/12/2023	030-1721	0252	rp7959	SPENCER NAGATA	\$746.59	\$746.59
Spec Install Agree	NonLandNonBillable	z02		T	FY23	933	01/02/2023	030-1720	0251	sa4786	HILO TRADING COMPANY LTD.	\$921.65	\$921.65
Spec Install Agree	NonLandNonBillable	z02		T	FY23	933	01/03/2023	030-1720	0251	sa4786	HILO TRADING COMPANY LTD.	\$1,854.83	\$1,854.83
Spec Install Agree	NonLandNonBillable	z02		T	FY23	933	01/05/2023	030-1720	0251	sa4786	HILO TRADING COMPANY LTD.	\$933.22	\$933.22
Spec Install Agree	NonLandNonBillable	z02		T	FY23	933	01/07/2023	030-1720	0251	sa4786	HILO TRADING COMPANY LTD.	\$3,771.92	\$3,771.92
Spec Install Agree	NonLandNonBillable	z02		T	FY23	933	01/11/2023	030-1720	0251	sa4786	HILO TRADING COMPANY LTD.	\$952.82	\$952.82
Spec Install Agree	NonLandNonBillable	z02		T	FY23	933	01/12/2023	030-1720	0251	sa4786	HILO TRADING COMPANY LTD.	\$49,397.43	\$49,397.43
	NonLandNonBillable	z02		T	FY23	934	01/02/2023		0252		NON-TENANT	\$109.60	\$109.60
	NonLandNonBillable	z02		T	FY23	934	01/06/2023		0252		NON-TENANT	\$1,260.80	\$1,260.80
Permit (Land)	443009028A	k4000592	5(b)	T	FY23	934	01/05/2023	040-1721	0252	21kd038	DONALD LEE DALE AND CHERYL ANN DALE, TRUSTEES	\$1,040.00	\$1,040.00
Permit (Land)	443009028A	k4000592	5(b)	T	FY23	934	01/06/2023	040-1721	0252	21kd038	DONALD LEE DALE AND CHERYL ANN DALE, TRUSTEES	\$1,782.80	\$1,782.80
Permit (Land)	443009028A	k4000592	5(b)	T	FY23	934	01/07/2023	040-1721	0252	21kd038	DONALD LEE DALE AND CHERYL ANN DALE, TRUSTEES	\$260.00	\$260.00
Permit (Land)	443009028A	k4000592	5(b)	T	FY23	934	01/08/2023	040-1721	0252	21kd038	DONALD LEE DALE AND CHERYL ANN DALE, TRUSTEES	\$260.00	\$260.00
Permit (Land)	443009028A	k4000592	5(b)	T	FY23	934	01/09/2023	040-1721	0252	21kd038	DONALD LEE DALE AND CHERYL ANN DALE, TRUSTEES	\$260.00	\$260.00

DLNR-DOFAW-LD-SP

Permit (Land)	443009028A	k4000592	5(b)	T	FY23	934	01/11/2023	040-1721	0252	21kd038	DONALD LEE DALE AND CHERYL ANN DALE, TRUSTEES	\$260.00		\$260.00
Permit (Land)	443009028A	k4000592	5(b)	T	FY23	934	01/12/2023	040-1721	0252	21kd038	DONALD LEE DALE AND CHERYL ANN DALE, TRUSTEES	\$260.00		\$260.00
Lease (Land)	412002001.025.026.027.028.029	k1000569	5(b)	T	FY23	934	01/01/2023	040-1720	0251	gl3852	PACIFIC DIVISION USA: DEPT. OF THE NAVY	\$480.00		\$480.00
Lease (Land)	412002001.025.026.027.028.029	k1000569	5(b)	T	FY23	934	01/02/2023	040-1720	0251	gl3852	PACIFIC DIVISION USA: DEPT. OF THE NAVY	\$604.80		\$604.80
Lease (Land)	412002001.025.026.027.028.029	k1000569	5(b)	T	FY23	934	01/03/2023	040-1720	0251	gl3852	PACIFIC DIVISION USA: DEPT. OF THE NAVY	\$480.00		\$480.00
Lease (Land)	412002001.025.026.027.028.029	k1000569	5(b)	T	FY23	934	01/04/2023	040-1720	0251	gl3852	PACIFIC DIVISION USA: DEPT. OF THE NAVY	\$480.00		\$480.00
Lease (Land)	412002001.025.026.027.028.029	k1000569	5(b)	T	FY23	934	01/05/2023	040-1720	0251	gl3852	PACIFIC DIVISION USA: DEPT. OF THE NAVY	\$480.00		\$480.00
Lease (Land)	412002001.025.026.027.028.029	k1000569	5(b)	T	FY23	934	01/06/2023	040-1720	0251	gl3852	PACIFIC DIVISION USA: DEPT. OF THE NAVY	\$480.00		\$480.00
Lease (Land)	412002001.025.026.027.028.029	k1000569	5(b)	T	FY23	934	01/07/2023	040-1720	0251	gl3852	PACIFIC DIVISION USA: DEPT. OF THE NAVY	\$480.00		\$480.00
Lease (Land)	412002001.025.026.027.028.029	k1000569	5(b)	T	FY23	934	01/08/2023	040-1720	0251	gl3852	PACIFIC DIVISION USA: DEPT. OF THE NAVY	\$480.00		\$480.00
Lease (Land)	412002001.025.026.027.028.029	k1000569	5(b)	T	FY23	934	01/09/2023	040-1720	0251	gl3852	PACIFIC DIVISION USA: DEPT. OF THE NAVY	\$480.00		\$480.00
Lease (Land)	412002001.025.026.027.028.029	k1000569	5(b)	T	FY23	934	01/10/2023	040-1720	0251	gl3852	PACIFIC DIVISION USA: DEPT. OF THE NAVY	\$480.00		\$480.00
Lease (Land)	412002001.025.026.027.028.029	k1000569	5(b)	T	FY23	934	01/11/2023	040-1720	0251	gl3852	PACIFIC DIVISION USA: DEPT. OF THE NAVY	\$480.00		\$480.00
Lease (Land)	412002001.025.026.027.028.029	k1000569	5(b)	T	FY23	934	01/12/2023	040-1720	0251	gl3852	PACIFIC DIVISION USA: DEPT. OF THE NAVY	\$480.00		\$480.00
Lease (Land)	4140010130000	k1000105	5(b)	T	FY23	934	01/02/2023	040-1720	0251	gl3917	U S A. KOKEE PAC MSSL- CODE 698	\$480.00		\$480.00
Term Easement	4250020340000	k2000068	5(b)	T	FY23	934	01/04/2023	040-1724	0257	gl3992	MARY PRATT HAWAIIAN TELEPHONE CO	\$40.48		\$40.48
Term Easement	4450150080000	k4000207	5(b)	T	FY23	934	01/04/2023	040-1724	0257	gl4022	MCBRYDE SUGAR CO LTD	\$16,960.00		\$16,960.00
Term Easement	419003002.003.004	k1000576	5(b)	T	FY23	934	01/05/2023	045-1724	0257	gl4135	EARL'S INC.	\$240.00		\$240.00
Lease (Land)	4450150400000	k4000223	5(b)	T	FY23	934	01/01/2023	040-1720	0251	gl4200	EARL'S INC.	\$8,080.00		\$8,080.00
Lease (Land)	4450150400000	k4000223	5(b)	T	FY23	934	01/04/2023	040-1720	0251	gl4200	EARL'S INC.	\$241.60		\$241.60
Lease (Land)	4450150400000	k4000223	5(b)	T	FY23	934	01/07/2023	040-1720	0251	gl4200	EARL'S INC.	\$7,838.40		\$7,838.40

DLNR-DOFAW-LD-SP

Lease (Land)	432003001.002_030:432004024.025.026.027	k3000283	Multiple	T	FY23	934	01/02/2023	040-1720	0251	gl4250	THE GAS COMPANY, LLC	\$30,344.00	\$30,344.00
Lease (Land)	432003001.002_030:432004024.025.026.027	k3000283	Multiple	T	FY23	934	01/08/2023	040-1720	0251	gl4250	THE GAS COMPANY, LLC	\$30,344.00	\$30,344.00
Lease (Land)	4130080040000	k1000097	5(b)	T	FY23	934	01/04/2023	040-1720	0251	gl4254	MARINE CONSULTING AND	\$626.40	\$626.40
Lease (Land)	4130080040000	k1000097	5(b)	T	FY23	934	01/09/2023	040-1720	0251	gl4254	MARINE CONSULTING AND	\$6,433.20	\$6,433.20
Lease (Land)	4130080040000	k1000097	5(b)	T	FY23	934	01/11/2023	040-1720	0251	gl4254	MARINE CONSULTING AND	\$5,813.60	\$5,813.60
Lease (Land)	4450090080000	k4000156	5(b)	T	FY23	934	01/02/2023	040-1720	0251	gl4257	AFEIN HOLDINGS LLC	\$13,720.00	\$13,720.00
Lease (Land)	4450090080000	k4000156	5(b)	T	FY23	934	01/06/2023	040-1720	0251	gl4257	AFEIN HOLDINGS LLC	\$24.00	\$24.00
Lease (Land)	4450090080000	k4000156	5(b)	T	FY23	934	01/07/2023	040-1720	0251	gl4257	AFEIN HOLDINGS LLC	\$13,696.00	\$13,696.00
Lease (Land)	4390060260000	k3000281	5(b)	T	FY23	934	01/08/2023	040-1724	0257	gl4265	KAUAI ISLAND UTILITY CO-OP	\$3,488.00	\$3,488.00
Lease (Land)	4190050090000	k1000481	5(b)	T	FY23	934	01/01/2023	040-1720	0251	gl4275	DENNY'S REPAIR AND SERVICE INC	\$6,600.00	\$6,600.00
Lease (Land)	4190050090000	k1000481	5(b)	T	FY23	934	01/07/2023	040-1720	0251	gl4275	DENNY'S REPAIR AND SERVICE INC	\$6,600.00	\$6,600.00
Lease (Land)	4180080400000	k1000388	5(b)	T	FY23	934	01/01/2023	040-1720	0251	gl4276	TONY A. TAY, TRUSTEE	\$19,200.00	\$19,200.00
Lease (Land)	4180080400000	k1000388	5(b)	T	FY23	934	01/07/2023	040-1720	0251	gl4276	TONY A. TAY, TRUSTEE	\$19,200.00	\$19,200.00
Lease (Land)	4180080820000	k1000408	5(b)	T	FY23	934	01/07/2023	040-1720	0251	gl4401	KAUAI SOTO ZEN TEMPLE ZENSHU	\$960.00	\$960.00
Lease (Land)	4180080820000	k1000408	5(b)	T	FY23	934	01/12/2023	040-1720	0251	gl4401	KAUAI SOTO ZEN TEMPLE ZENSHU	\$960.00	\$960.00
Lease (Land)	4120101170000	k1000051	5(b)	T	FY23	934	01/09/2023	040-1720	0251	gl4517	THE GAS COMPANY, LLC	\$3,920.00	\$3,920.00
Lease (Land)	412002001.030.031	k1000565	5(b)	T	FY23	934	01/03/2023	040-1720	0251	gl4547	KAUAI ISLAND UTILITY CO-OP	\$2,320.00	\$2,320.00
Lease (Land)	412002001.030.031	k1000565	5(b)	T	FY23	934	01/10/2023	040-1720	0251	gl4547	KAUAI ISLAND UTILITY CO-OP	\$2,320.00	\$2,320.00
Lease (Land)	4450090600000	k4000168	5(b)	T	FY23	934	01/11/2023	040-1720	0251	gl4551	CHURCH OF LATTER DAY SAINTS	\$20.00	\$20.00
Lease (Land)	4390060260000	k3000281	5(b)	T	FY23	934	01/09/2023	040-1720	0251	gl4571	KAUAI ISLAND UTILITY CO-OP	\$2,720.00	\$2,720.00
Lease (Land)	4180080640000	k1000400	5(b)	T	FY23	934	01/05/2023	040-1720	0251	gl4573	HANAPEPE COMMERCIAL PROPERTIES LLC	\$25,920.00	\$25,920.00
Lease (Land)	4180080640000	k1000400	5(b)	T	FY23	934	01/11/2023	040-1720	0251	gl4573	HANAPEPE COMMERCIAL PROPERTIES LLC	\$25,920.00	\$25,920.00
Lease (Land)	4130080030000	k1000096	5(b)	T	FY23	934	01/04/2023	040-1720	0251	gl4649	FICKER & HUNT PARTNERSHIP	\$10,080.00	\$10,080.00
Lease (Land)	4130080030000	k1000096	5(b)	T	FY23	934	01/10/2023	040-1720	0251	gl4649	FICKER & HUNT PARTNERSHIP	\$10,080.00	\$10,080.00
Lease (Land)	4180080620000	k1000398	5(b)	T	FY23	934	01/06/2023	040-1720	0251	gl4739	LAPPERT'S INC.	\$720.00	\$720.00
Lease (Land)	4180080620000	k1000398	5(b)	T	FY23	934	01/07/2023	040-1720	0251	gl4739	LAPPERT'S INC.	\$720.00	\$720.00

DLNR-DOFAW-LD-SP

Lease (Land)	4180080620000	k1000398	5(b)	T	FY23	934	01/08/2023	040-1720	0251	gl4739	LAPPERT'S INC.	\$720.00		\$720.00
Lease (Land)	4180080620000	k1000398	5(b)	T	FY23	934	01/09/2023	040-1720	0251	gl4739	LAPPERT'S INC.	\$720.00		\$720.00
Lease (Land)	4180080620000	k1000398	5(b)	T	FY23	934	01/10/2023	040-1720	0251	gl4739	LAPPERT'S INC.	\$720.00		\$720.00
Lease (Land)	4180080620000	k1000398	5(b)	T	FY23	934	01/11/2023	040-1720	0251	gl4739	LAPPERT'S INC.	\$720.00		\$720.00
Lease (Land)	4240090070000	k2000063	5(b)	T	FY23	934	01/03/2023	040-1720	0251	gl4856	HAWAIIAN TELCOM, INC	\$16,960.00		\$16,960.00
Lease (Land)	4410030050000	k4000016	5(b)	T	FY23	934	01/04/2023	040-1720	0251	gl4878	COCO PALMS VENTURES LLC	\$4,864.00		\$4,864.00
Lease (Land)	4410030050000	k4000016	5(b)	T	FY23	934	01/08/2023	040-1720	0251	gl4878	COCO PALMS VENTURES LLC	\$4,864.00		\$4,864.00
Lease (Land)	4190100370000	k1000535	5(b)	T	FY23	934	01/07/2023	040-1720	0251	gl4946	SUNRISE CAPITAL, INC.	\$16,192.00		\$16,192.00
Lease (Land)	4460141100000	k4000327	5(b)	T	FY23	934	01/11/2023	040-1720	0251	gl5206	KAPAA CONGREGATI ON OF JEHOVAH'S WITNESSES	\$384.00		\$384.00
Lease (Land)	4460030010000	k4000236	5(b)	T	FY23	934	01/05/2023	040-1720	0251	gl5318	JEANNETT VIRGINIA MARTINS	\$206.00		\$206.00
Lease (Land)	4460030010000	k4000236	5(b)	T	FY23	934	01/11/2023	040-1720	0251	gl5318	JEANNETT VIRGINIA MARTINS	\$52.80		\$52.80
Lease (Land)	4460040140000	k4000249	5(b)	T	FY23	934	01/05/2023	040-1720	0251	gl5319	JEANNETT VIRGINIA MARTINS	\$137.20		\$137.20
Lease (Land)	4460040140000	k4000249	5(b)	T	FY23	934	01/11/2023	040-1720	0251	gl5319	JEANNETT VIRGINIA MARTINS	\$153.60		\$153.60
Lease (Land)	4450080110000	k4000152	5(b)	T	FY23	934	01/10/2023	040-1720	0251	gl5358	KAUAI INDEPENDENT DAYCARE	\$1,156.00		\$1,156.00
Lease (Land)	4460050020000	k4000253	5(b)	T	FY23	934	01/11/2023	040-1720	0251	gl5360	HALE OPIO KAUAI, INC.	\$384.00		\$384.00
Lease (Land)	4190050410000	k1000484	5(b)	T	FY23	934	01/08/2023	040-1720	0251	gl5522	THE STORYBOOK THEATRE OF HAWAII	\$384.00		\$384.00
Lease (Land)	4450060080000	k4000144	5(b)	T	FY23	934	01/01/2023	040-1720	0251	gl6014	HONPA HONGWANJI MISSION OF HAWAII	\$728.99		\$728.99
Lease (Land)	4450060080000	k4000144	5(b)	T	FY23	934	01/07/2023	040-1720	0251	gl6014	HONPA HONGWANJI MISSION OF HAWAII	\$460.50		\$460.50
Lease (Land)	4420021140000	k4000083	5(b)	T	FY23	934	01/04/2023	040-1720	0251	gl6048	SAIVA SIDDHANTA CHURCH	\$192.00		\$192.00
Lease (Land)	4420021140000	k4000083	5(b)	T	FY23	934	01/10/2023	040-1720	0251	gl6048	SAIVA SIDDHANTA CHURCH	\$192.00		\$192.00
Lease (Land)	4410090180000	k4000048	5(b)	T	FY23	934	01/01/2023	040-1720	0251	gl6149	HAWAII KI FEDERATION	\$192.00		\$192.00
Lease (Land)	4410090180000	k4000048	5(b)	T	FY23	934	01/07/2023	040-1720	0251	gl6149	HAWAII KI FEDERATION	\$192.00		\$192.00
Term Easement	4190120130000	k1000552	5(b)	T	FY23	934	01/07/2023	040-1720	0251	gl6150	KAMANAWA FOUNDATION	\$192.00		\$192.00
Lease (Land)	414001016.017	k1000580	5(b)	T	FY23	934	01/02/2023	040-1720	0251	gl6160	NEW CINGULAR WIRELESS PCS, LLC	\$24,000.00		\$24,000.00
Lease (Land)	414001016.017	k1000580	5(b)	T	FY23	934	01/09/2023	040-1720	0251	gl6160	NEW CINGULAR WIRELESS PCS, LLC	\$24,064.52		\$24,064.52
Lease (Land)	414001016.017	k1000580	5(b)	T	FY23	934	01/12/2023	040-1720	0251	gl6160	NEW CINGULAR WIRELESS PCS, LLC	\$24,653.55		\$24,653.55
Term Easement	443009041A	k4000591	5(b)	T	FY23	934	01/02/2023	040-1720	0251	gl6169	AOOU OF KAUAI KAILANI	\$1,017.60		\$1,017.60

DLNR-DOFAW-LD-SP

Term Easement	443009041A	k4000591	5(b)	T	FY23	934	01/03/2023	040-1720	0251	gl6169	ACUO OF KAUAI KAILANI	\$508.80	\$508.80
Term Easement	4320040470000	k3000081	5(b)	T	FY23	934	01/11/2023	040-1720	0251	gl6181	DUKE'S CANOE CLUB, LLC	\$3,600.00	\$3,600.00
Land Patent Grant	4460260010000	k4000343	5(b)	T	FY23	934	01/06/2023	040-1729	1035	lpg16080	GREGORY L. TACHIAN AND COSIE M. TACHIAN	\$4,324.00	\$4,324.00
Permit (Land)	418003001.002.004.005.009.010.016.017.018	k1000585	5(b)	T	FY23	934	01/01/2023	040-1721	0252	rp3827	GAY & ROBINSON	\$90.37	\$90.37
Permit (Land)	418003001.002.004.005.009.010.016.017.018	k1000585	5(b)	T	FY23	934	01/02/2023	040-1721	0252	rp3827	GAY & ROBINSON	\$90.37	\$90.37
Permit (Land)	418003001.002.004.005.009.010.016.017.018	k1000585	5(b)	T	FY23	934	01/03/2023	040-1721	0252	rp3827	GAY & ROBINSON	\$90.37	\$90.37
Permit (Land)	418003001.002.004.005.009.010.016.017.018	k1000585	5(b)	T	FY23	934	01/04/2023	040-1721	0252	rp3827	GAY & ROBINSON	\$90.37	\$90.37
Permit (Land)	418003001.002.004.005.009.010.016.017.018	k1000585	5(b)	T	FY23	934	01/05/2023	040-1721	0252	rp3827	GAY & ROBINSON	\$90.37	\$90.37
Permit (Land)	418003001.002.004.005.009.010.016.017.018	k1000585	5(b)	T	FY23	934	01/06/2023	040-1721	0252	rp3827	GAY & ROBINSON	\$93.08	\$93.08
Permit (Land)	418003001.002.004.005.009.010.016.017.018	k1000585	5(b)	T	FY23	934	01/07/2023	040-1721	0252	rp3827	GAY & ROBINSON	\$93.08	\$93.08
Permit (Land)	418003001.002.004.005.009.010.016.017.018	k1000585	5(b)	T	FY23	934	01/08/2023	040-1721	0252	rp3827	GAY & ROBINSON	\$93.08	\$93.08
Permit (Land)	418003001.002.004.005.009.010.016.017.018	k1000585	5(b)	T	FY23	934	01/09/2023	040-1721	0252	rp3827	GAY & ROBINSON	\$93.08	\$93.08
Permit (Land)	418003001.002.004.005.009.010.016.017.018	k1000585	5(b)	T	FY23	934	01/10/2023	040-1721	0252	rp3827	GAY & ROBINSON	\$93.08	\$93.08
Permit (Land)	418003001.002.004.005.009.010.016.017.018	k1000585	5(b)	T	FY23	934	01/11/2023	040-1721	0252	rp3827	GAY & ROBINSON	\$93.08	\$93.08
Permit (Land)	418003001.002.004.005.009.010.016.017.018	k1000585	5(b)	T	FY23	934	01/12/2023	040-1721	0252	rp3827	GAY & ROBINSON	\$93.08	\$93.08
Permit (Land)	4150010010001	k1000261	5(b)	T	FY23	934	01/01/2023	040-1721	0252	rp6511	GAY & ROBINSON	\$49.58	\$49.58
Permit (Land)	4150010010001	k1000261	5(b)	T	FY23	934	01/02/2023	040-1721	0252	rp6511	GAY & ROBINSON	\$49.58	\$49.58
Permit (Land)	4150010010001	k1000261	5(b)	T	FY23	934	01/03/2023	040-1721	0252	rp6511	GAY & ROBINSON	\$49.58	\$49.58
Permit (Land)	4150010010001	k1000261	5(b)	T	FY23	934	01/04/2023	040-1721	0252	rp6511	GAY & ROBINSON	\$49.58	\$49.58
Permit (Land)	4150010010001	k1000261	5(b)	T	FY23	934	01/05/2023	040-1721	0252	rp6511	GAY & ROBINSON	\$49.58	\$49.58
Permit (Land)	4150010010001	k1000261	5(b)	T	FY23	934	01/06/2023	040-1721	0252	rp6511	GAY & ROBINSON	\$51.07	\$51.07
Permit (Land)	4150010010001	k1000261	5(b)	T	FY23	934	01/07/2023	040-1721	0252	rp6511	GAY & ROBINSON	\$51.07	\$51.07
Permit (Land)	4150010010001	k1000261	5(b)	T	FY23	934	01/08/2023	040-1721	0252	rp6511	GAY & ROBINSON	\$51.07	\$51.07
Permit (Land)	4150010010001	k1000261	5(b)	T	FY23	934	01/09/2023	040-1721	0252	rp6511	GAY & ROBINSON	\$51.07	\$51.07
Permit (Land)	4150010010001	k1000261	5(b)	T	FY23	934	01/10/2023	040-1721	0252	rp6511	GAY & ROBINSON	\$51.07	\$51.07
Permit (Land)	4150010010001	k1000261	5(b)	T	FY23	934	01/11/2023	040-1721	0252	rp6511	GAY & ROBINSON	\$51.07	\$51.07
Permit (Land)	4150010010001	k1000261	5(b)	T	FY23	934	01/12/2023	040-1721	0252	rp6511	GAY & ROBINSON	\$51.07	\$51.07
Permit (Land)	418006002.418007003.010.418008020	k1000586	5(b)	T	FY23	934	01/01/2023	045-1721	0252	rp6842	GAY & ROBINSON, INC.	\$2,573.59	\$2,573.59
Permit (Land)	418006002.418007003.010.418008020	k1000586	5(b)	T	FY23	934	01/02/2023	045-1721	0252	rp6842	GAY & ROBINSON, INC.	\$2,573.59	\$2,573.59
Permit (Land)	418006002.418007003.010.418008020	k1000586	5(b)	T	FY23	934	01/03/2023	045-1721	0252	rp6842	GAY & ROBINSON, INC.	\$2,573.59	\$2,573.59
Permit (Land)	418006002.418007003.010.418008020	k1000586	5(b)	T	FY23	934	01/04/2023	045-1721	0252	rp6842	GAY & ROBINSON, INC.	\$2,573.59	\$2,573.59
Permit (Land)	418006002.418007003.010.418008020	k1000586	5(b)	T	FY23	934	01/05/2023	045-1721	0252	rp6842	GAY & ROBINSON, INC.	\$2,573.59	\$2,573.59
Permit (Land)	418006002.418007003.010.418008020	k1000586	5(b)	T	FY23	934	01/06/2023	045-1721	0252	rp6842	GAY & ROBINSON, INC.	\$2,830.95	\$2,830.95
Permit (Land)	418006002.418007003.010.418008020	k1000586	5(b)	T	FY23	934	01/07/2023	045-1721	0252	rp6842	GAY & ROBINSON, INC.	\$2,830.95	\$2,830.95
Permit (Land)	418006002.418007003.010.418008020	k1000586	5(b)	T	FY23	934	01/08/2023	045-1721	0252	rp6842	GAY & ROBINSON, INC.	\$2,830.95	\$2,830.95
Permit (Land)	418006002.418007003.010.418008020	k1000586	5(b)	T	FY23	934	01/09/2023	045-1721	0252	rp6842	GAY & ROBINSON, INC.	\$2,830.95	\$2,830.95





DLNR-DOFAW-LD-SP

Permit (Land)	419007005.007_028.029_030	k1000612	5(b)	T	FY23	934	01/12/2023	040-1721	0252	rp7259	FRANK & ABIGAIL SANTOS	\$920.54		\$920.54
Permit (Land)	4480080020000	k4000456	5(b)	T	FY23	934	01/06/2023	040-1721	0252	rp7302	FRANKLIN M. & PATRICIA CONTRADES	\$48.78		\$48.78
Permit (Land)	4480080020000	k4000456	5(b)	T	FY23	934	01/08/2023	040-1721	0252	rp7302	FRANKLIN M. & PATRICIA CONTRADES	\$101.86		\$101.86
Permit (Land)	412002032.032X	k1000613	5(b)	T	FY23	934	01/04/2023	040-1721	0252	rp7376	ROSS K. FERNANDEZ	\$1,868.15		\$1,868.15
Permit (Land)	412002032.032X	k1000613	5(b)	T	FY23	934	01/08/2023	040-1721	0252	rp7376	ROSS K. FERNANDEZ	\$1,985.20		\$1,985.20
Permit (Land)	419001002.419002002	k1000583	5(b)	T	FY23	934	01/07/2023	040-1721	0252	rp7386	DEAN H. AND NICOL U. NONAKA	\$304.26		\$304.26
Permit (Land)	419001002.419002002	k1000583	5(b)	T	FY23	934	01/08/2023	040-1721	0252	rp7386	DEAN H. AND NICOL U. NONAKA	-\$58.77		-\$58.77
Permit (Land)	419001002.419002002	k1000583	5(b)	T	FY23	934	01/12/2023	040-1721	0252	rp7386	DEAN H. AND NICOL U. NONAKA	\$118.77		\$118.77
Permit (Land)	445015017.030	k4000498	Multiple	T	FY23	934	01/04/2023	040-1721	0252	rp7466	RICHARD ABIGANIA	\$476.17		\$476.17
Permit (Land)	445015017.030	k4000498	Multiple	T	FY23	934	01/06/2023	040-1721	0252	rp7466	RICHARD ABIGANIA	\$41.73		\$41.73
Permit (Land)	445015017.030	k4000498	Multiple	T	FY23	934	01/07/2023	040-1721	0252	rp7466	RICHARD ABIGANIA	\$397.34		\$397.34
Permit (Land)	445015017.030	k4000498	Multiple	T	FY23	934	01/09/2023	040-1721	0252	rp7466	RICHARD ABIGANIA	\$272.16		\$272.16
Permit (Land)	445015017.030	k4000498	Multiple	T	FY23	934	01/11/2023	040-1721	0252	rp7466	RICHARD ABIGANIA	\$532.96		\$532.96
Permit (Land)	4230070130000	k2000028	5(b)	T	FY23	934	01/01/2023	040-1721	0252	rp7480	MANUEL H. ANDRADE	\$32.96		\$32.96
Permit (Land)	4230070130000	k2000028	5(b)	T	FY23	934	01/02/2023	040-1721	0252	rp7480	MANUEL H. ANDRADE	\$131.84		\$131.84
Permit (Land)	4230070130000	k2000028	5(b)	T	FY23	934	01/07/2023	040-1721	0252	rp7480	MANUEL H. ANDRADE	\$33.95		\$33.95
Permit (Land)	4230070130000	k2000028	5(b)	T	FY23	934	01/08/2023	040-1721	0252	rp7480	MANUEL H. ANDRADE	\$67.90		\$67.90
Permit (Land)	4230070130000	k2000028	5(b)	T	FY23	934	01/09/2023	040-1721	0252	rp7480	MANUEL H. ANDRADE	\$33.95		\$33.95
Permit (Land)	4230070130000	k2000028	5(b)	T	FY23	934	01/10/2023	040-1721	0252	rp7480	MANUEL H. ANDRADE	\$33.95		\$33.95
Permit (Land)	4230070130000	k2000028	5(b)	T	FY23	934	01/11/2023	040-1721	0252	rp7480	MANUEL H. ANDRADE	\$33.95		\$33.95
Permit (Land)	4230070130000	k2000028	5(b)	T	FY23	934	01/12/2023	040-1721	0252	rp7480	MANUEL H. ANDRADE	\$33.95		\$33.95
Permit (Land)	425005004.005.006	k2000133	5(b)	T	FY23	934	01/01/2023	040-1721	0252	rp7521	MICHAEL AKI	\$244.52		\$244.52
Permit (Land)	425005004.005.006	k2000133	5(b)	T	FY23	934	01/02/2023	040-1721	0252	rp7521	MICHAEL AKI	\$489.04		\$489.04
Permit (Land)	425005004.005.006	k2000133	5(b)	T	FY23	934	01/03/2023	040-1721	0252	rp7521	MICHAEL AKI	\$242.07		\$242.07
Permit (Land)	425005004.005.006	k2000133	5(b)	T	FY23	934	01/04/2023	040-1721	0252	rp7521	MICHAEL AKI	\$244.52		\$244.52
Permit (Land)	425005004.005.006	k2000133	5(b)	T	FY23	934	01/05/2023	040-1721	0252	rp7521	MICHAEL AKI	\$244.52		\$244.52
Permit (Land)	425005004.005.006	k2000133	5(b)	T	FY23	934	01/06/2023	040-1721	0252	rp7521	MICHAEL AKI	\$254.30		\$254.30
Permit (Land)	425005004.005.006	k2000133	5(b)	T	FY23	934	01/09/2023	040-1721	0252	rp7521	MICHAEL AKI	\$755.57		\$755.57
Permit (Land)	425005004.005.006	k2000133	5(b)	T	FY23	934	01/11/2023	040-1721	0252	rp7521	MICHAEL AKI	\$503.72		\$503.72
Permit (Land)	4180030110000	k1000335	5(b)	T	FY23	934	01/01/2023	040-1721	0252	rp7584	GAY & ROBINSON	\$32.96		\$32.96
Permit (Land)	4180030110000	k1000335	5(b)	T	FY23	934	01/02/2023	040-1721	0252	rp7584	GAY & ROBINSON	\$32.96		\$32.96
Permit (Land)	4180030110000	k1000335	5(b)	T	FY23	934	01/03/2023	040-1721	0252	rp7584	GAY & ROBINSON	\$32.96		\$32.96
Permit (Land)	4180030110000	k1000335	5(b)	T	FY23	934	01/04/2023	040-1721	0252	rp7584	GAY & ROBINSON	\$32.96		\$32.96
Permit (Land)	4180030110000	k1000335	5(b)	T	FY23	934	01/05/2023	040-1721	0252	rp7584	GAY & ROBINSON	\$32.96		\$32.96
Permit (Land)	4180030110000	k1000335	5(b)	T	FY23	934	01/06/2023	040-1721	0252	rp7584	GAY & ROBINSON	\$33.95		\$33.95
Permit (Land)	4180030110000	k1000335	5(b)	T	FY23	934	01/07/2023	040-1721	0252	rp7584	GAY & ROBINSON	\$33.95		\$33.95
Permit (Land)	4180030110000	k1000335	5(b)	T	FY23	934	01/08/2023	040-1721	0252	rp7584	GAY & ROBINSON	\$33.95		\$33.95
Permit (Land)	4180030110000	k1000335	5(b)	T	FY23	934	01/09/2023	040-1721	0252	rp7584	GAY & ROBINSON	\$33.95		\$33.95
Permit (Land)	4180030110000	k1000335	5(b)	T	FY23	934	01/10/2023	040-1721	0252	rp7584	GAY & ROBINSON	\$33.95		\$33.95
Permit (Land)	4180030110000	k1000335	5(b)	T	FY23	934	01/11/2023	040-1721	0252	rp7584	GAY & ROBINSON	\$33.95		\$33.95
Permit (Land)	4180030110000	k1000335	5(b)	T	FY23	934	01/12/2023	040-1721	0252	rp7584	GAY & ROBINSON	\$33.95		\$33.95
Permit (Land)	4410090170002	k4000047	5(b)	T	FY23	934	01/01/2023	040-1721	0252	rp7627	WILLIAM J. SANCHEZ, SR	\$43.33		\$43.33
Permit (Land)	4410090170002	k4000047	5(b)	T	FY23	934	01/02/2023	040-1721	0252	rp7627	WILLIAM J. SANCHEZ, SR	\$43.33		\$43.33

DLNR-DOFAW-LD-SP

Permit (Land)	4410090170002	k4000047	5(b)	T	FY23	934	01/03/2023	040-1721	0252	rp7627	WILLIAM J. SANCHEZ, SR	\$43.33		\$43.33
Permit (Land)	4410090170002	k4000047	5(b)	T	FY23	934	01/04/2023	040-1721	0252	rp7627	WILLIAM J. SANCHEZ, SR	\$43.33		\$43.33
Permit (Land)	4410090170002	k4000047	5(b)	T	FY23	934	01/05/2023	040-1721	0252	rp7627	WILLIAM J. SANCHEZ, SR	\$43.33		\$43.33
Permit (Land)	4410090170002	k4000047	5(b)	T	FY23	934	01/06/2023	040-1721	0252	rp7627	WILLIAM J. SANCHEZ, SR	\$44.62		\$44.62
Permit (Land)	4410090170002	k4000047	5(b)	T	FY23	934	01/07/2023	040-1721	0252	rp7627	WILLIAM J. SANCHEZ, SR	\$44.62		\$44.62
Permit (Land)	4410090170002	k4000047	5(b)	T	FY23	934	01/08/2023	040-1721	0252	rp7627	WILLIAM J. SANCHEZ, SR	\$44.62		\$44.62
Permit (Land)	4410090170002	k4000047	5(b)	T	FY23	934	01/09/2023	040-1721	0252	rp7627	WILLIAM J. SANCHEZ, SR	\$44.62		\$44.62
Permit (Land)	4410090170002	k4000047	5(b)	T	FY23	934	01/10/2023	040-1721	0252	rp7627	WILLIAM J. SANCHEZ, SR	\$44.62		\$44.62
Permit (Land)	4410090170002	k4000047	5(b)	T	FY23	934	01/11/2023	040-1721	0252	rp7627	WILLIAM J. SANCHEZ, SR	\$44.62		\$44.62
Permit (Land)	4410090170002	k4000047	5(b)	T	FY23	934	01/12/2023	040-1721	0252	rp7627	WILLIAM J. SANCHEZ, SR	\$44.62		\$44.62
Permit (Land)	439005019.020	k3000286	5(b)	T	FY23	934	01/01/2023	040-1721	0252	rp7628	WILLIAM J. SANCHEZ, SR	\$83.57		\$83.57
Permit (Land)	439005019.020	k3000286	5(b)	T	FY23	934	01/02/2023	040-1721	0252	rp7628	WILLIAM J. SANCHEZ, SR	\$83.57		\$83.57
Permit (Land)	439005019.020	k3000286	5(b)	T	FY23	934	01/03/2023	040-1721	0252	rp7628	WILLIAM J. SANCHEZ, SR	\$83.57		\$83.57
Permit (Land)	439005019.020	k3000286	5(b)	T	FY23	934	01/04/2023	040-1721	0252	rp7628	WILLIAM J. SANCHEZ, SR	\$83.57		\$83.57
Permit (Land)	439005019.020	k3000286	5(b)	T	FY23	934	01/05/2023	040-1721	0252	rp7628	WILLIAM J. SANCHEZ, SR	\$83.57		\$83.57
Permit (Land)	439005019.020	k3000286	5(b)	T	FY23	934	01/06/2023	040-1721	0252	rp7628	WILLIAM J. SANCHEZ, SR	\$86.07		\$86.07
Permit (Land)	439005019.020	k3000286	5(b)	T	FY23	934	01/07/2023	040-1721	0252	rp7628	WILLIAM J. SANCHEZ, SR	\$86.07		\$86.07
Permit (Land)	439005019.020	k3000286	5(b)	T	FY23	934	01/08/2023	040-1721	0252	rp7628	WILLIAM J. SANCHEZ, SR	\$86.07		\$86.07
Permit (Land)	439005019.020	k3000286	5(b)	T	FY23	934	01/09/2023	040-1721	0252	rp7628	WILLIAM J. SANCHEZ, SR	\$86.07		\$86.07
Permit (Land)	439005019.020	k3000286	5(b)	T	FY23	934	01/10/2023	040-1721	0252	rp7628	WILLIAM J. SANCHEZ, SR	\$86.07		\$86.07
Permit (Land)	439005019.020	k3000286	5(b)	T	FY23	934	01/11/2023	040-1721	0252	rp7628	WILLIAM J. SANCHEZ, SR	\$86.07		\$86.07
Permit (Land)	439005019.020	k3000286	5(b)	T	FY23	934	01/12/2023	040-1721	0252	rp7628	WILLIAM J. SANCHEZ, SR	\$86.07		\$86.07
Permit (Land)	4180050210000	k1000351	5(b)	T	FY23	934	01/04/2023	040-1721	0252	rp7664	ADAM P. KILLERMANN	\$38.70		\$38.70
Permit (Land)	4180050210000	k1000351	5(b)	T	FY23	934	01/05/2023	040-1721	0252	rp7664	ADAM P. KILLERMANN	\$38.66		\$38.66
Permit (Land)	4180050210000	k1000351	5(b)	T	FY23	934	01/07/2023	040-1721	0252	rp7664	ADAM P. KILLERMANN	\$437.49		\$437.49
Permit (Land)	4180060030000	k1000357	5(b)	T	FY23	934	01/01/2023	040-1721	0252	rp7669	TONY T. BRUN	\$139.87		\$139.87
Permit (Land)	4180060030000	k1000357	5(b)	T	FY23	934	01/02/2023	040-1721	0252	rp7669	TONY T. BRUN	\$139.87		\$139.87
Permit (Land)	4180060030000	k1000357	5(b)	T	FY23	934	01/03/2023	040-1721	0252	rp7669	TONY T. BRUN	\$139.87		\$139.87
Permit (Land)	4180060030000	k1000357	5(b)	T	FY23	934	01/04/2023	040-1721	0252	rp7669	TONY T. BRUN	\$139.87		\$139.87
Permit (Land)	4180060030000	k1000357	5(b)	T	FY23	934	01/05/2023	040-1721	0252	rp7669	TONY T. BRUN	\$139.87		\$139.87
Permit (Land)	4180060030000	k1000357	5(b)	T	FY23	934	01/06/2023	040-1721	0252	rp7669	TONY T. BRUN	\$144.07		\$144.07
Permit (Land)	4180060030000	k1000357	5(b)	T	FY23	934	01/08/2023	040-1721	0252	rp7669	TONY T. BRUN	\$288.14		\$288.14

DLNR-DOFAW-LD-SP

Permit (Land)	4180060030000	k1000357	5(b)	T	FY23	934	01/09/2023	040-1721	0252	rp7669	TONY T. BRUN	\$144.07		\$144.07
Permit (Land)	4180060030000	k1000357	5(b)	T	FY23	934	01/10/2023	040-1721	0252	rp7669	TONY T. BRUN	\$144.00		\$144.00
Permit (Land)	4180060030000	k1000357	5(b)	T	FY23	934	01/11/2023	040-1721	0252	rp7669	TONY T. BRUN	\$144.14		\$144.14
Permit (Land)	4180060030000	k1000357	5(b)	T	FY23	934	01/12/2023	040-1721	0252	rp7669	TONY T. BRUN	\$144.07		\$144.07
Permit (Land)	4550060050000	k5000053	5(b)	T	FY23	934	01/01/2023	040-1721	0252	rp7695	CLARENCE E. KAONA	\$32.96		\$32.96
Permit (Land)	4550060050000	k5000053	5(b)	T	FY23	934	01/02/2023	040-1721	0252	rp7695	CLARENCE E. KAONA	\$32.96		\$32.96
Permit (Land)	4550060050000	k5000053	5(b)	T	FY23	934	01/03/2023	040-1721	0252	rp7695	CLARENCE E. KAONA	\$32.96		\$32.96
Permit (Land)	4550060050000	k5000053	5(b)	T	FY23	934	01/04/2023	040-1721	0252	rp7695	CLARENCE E. KAONA	\$32.96		\$32.96
Permit (Land)	4550060050000	k5000053	5(b)	T	FY23	934	01/05/2023	040-1721	0252	rp7695	CLARENCE E. KAONA	\$32.96		\$32.96
Permit (Land)	4550060050000	k5000053	5(b)	T	FY23	934	01/06/2023	040-1721	0252	rp7695	CLARENCE E. KAONA	\$33.95		\$33.95
Permit (Land)	4550060050000	k5000053	5(b)	T	FY23	934	01/07/2023	040-1721	0252	rp7695	CLARENCE E. KAONA	\$33.95		\$33.95
Permit (Land)	4550060050000	k5000053	5(b)	T	FY23	934	01/08/2023	040-1721	0252	rp7695	CLARENCE E. KAONA	\$33.95		\$33.95
Permit (Land)	4550060050000	k5000053	5(b)	T	FY23	934	01/09/2023	040-1721	0252	rp7695	CLARENCE E. KAONA	\$33.95		\$33.95
Permit (Land)	4550060050000	k5000053	5(b)	T	FY23	934	01/10/2023	040-1721	0252	rp7695	CLARENCE E. KAONA	\$33.95		\$33.95
Permit (Land)	4550060050000	k5000053	5(b)	T	FY23	934	01/11/2023	040-1721	0252	rp7695	CLARENCE E. KAONA	\$33.95		\$33.95
Permit (Land)	4550060050000	k5000053	5(b)	T	FY23	934	01/12/2023	040-1721	0252	rp7695	CLARENCE E. KAONA	\$33.95		\$33.95
Permit (Land)	4460050050000	k4000255	5(b)	T	FY23	934	01/10/2023	040-1721	0252	rp7701	STANLEY VASQUES	\$54.33		\$54.33
Permit (Land)	4410090080000	k4000045	5(b)	T	FY23	934	01/01/2023	040-1721	0252	rp7710	MICHAEL J. FERNANDES	\$40.79		\$40.79
Permit (Land)	4410090080000	k4000045	5(b)	T	FY23	934	01/02/2023	040-1721	0252	rp7710	MICHAEL J. FERNANDES	\$40.79		\$40.79
Permit (Land)	4410090080000	k4000045	5(b)	T	FY23	934	01/03/2023	040-1721	0252	rp7710	MICHAEL J. FERNANDES	\$40.79		\$40.79
Permit (Land)	4410090080000	k4000045	5(b)	T	FY23	934	01/04/2023	040-1721	0252	rp7710	MICHAEL J. FERNANDES	\$40.79		\$40.79
Permit (Land)	4410090080000	k4000045	5(b)	T	FY23	934	01/05/2023	040-1721	0252	rp7710	MICHAEL J. FERNANDES	\$40.79		\$40.79
Permit (Land)	4410090080000	k4000045	5(b)	T	FY23	934	01/06/2023	040-1721	0252	rp7710	MICHAEL J. FERNANDES	\$42.02		\$42.02
Permit (Land)	4410090080000	k4000045	5(b)	T	FY23	934	01/07/2023	040-1721	0252	rp7710	MICHAEL J. FERNANDES	\$42.02		\$42.02
Permit (Land)	4410090080000	k4000045	5(b)	T	FY23	934	01/08/2023	040-1721	0252	rp7710	MICHAEL J. FERNANDES	\$42.00		\$42.00
Permit (Land)	4410090080000	k4000045	5(b)	T	FY23	934	01/09/2023	040-1721	0252	rp7710	MICHAEL J. FERNANDES	\$42.03		\$42.03
Permit (Land)	4410090080000	k4000045	5(b)	T	FY23	934	01/10/2023	040-1721	0252	rp7710	MICHAEL J. FERNANDES	\$42.00		\$42.00
Permit (Land)	4410090080000	k4000045	5(b)	T	FY23	934	01/11/2023	040-1721	0252	rp7710	MICHAEL J. FERNANDES	\$42.03		\$42.03
Permit (Land)	4410090080000	k4000045	5(b)	T	FY23	934	01/12/2023	040-1721	0252	rp7710	MICHAEL J. FERNANDES	\$42.02		\$42.02
Permit (Land)	4460050100000	k4000260	5(b)	T	FY23	934	01/01/2023	040-1721	0252	rp7712	JEANNETT VIRGINIA MARTINS	\$164.80		\$164.80
Permit (Land)	4460050100000	k4000260	5(b)	T	FY23	934	01/06/2023	040-1721	0252	rp7712	JEANNETT VIRGINIA MARTINS	\$368.15		\$368.15
Permit (Land)	4450130290000	k4000196	5(b)	T	FY23	934	01/03/2023	040-1721	0252	rp7734	RICHARD JASPER	\$114.94		\$114.94
Permit (Land)	4450130290000	k4000196	5(b)	T	FY23	934	01/05/2023	040-1721	0252	rp7734	RICHARD JASPER	\$172.41		\$172.41
Permit (Land)	4450130290000	k4000196	5(b)	T	FY23	934	01/07/2023	040-1721	0252	rp7734	RICHARD JASPER	\$1.73		\$1.73
Permit (Land)	4450130290000	k4000196	5(b)	T	FY23	934	01/08/2023	040-1721	0252	rp7734	RICHARD JASPER	\$63.79		\$63.79
Permit (Land)	4450130290000	k4000196	5(b)	T	FY23	934	01/09/2023	040-1721	0252	rp7734	RICHARD JASPER	\$113.81		\$113.81
Permit (Land)	4450130290000	k4000196	5(b)	T	FY23	934	01/11/2023	040-1721	0252	rp7734	RICHARD JASPER	\$177.60		\$177.60
Permit (Land)	4450080040000	k4000149	5(b)	T	FY23	934	01/07/2023	040-1721	0252	rp7744	TOM SUMMERS	\$419.33		\$419.33
Permit (Land)	451002004.006	k5000102	5(b)	T	FY23	934	01/01/2023	040-1721	0252	rp7749	JURASSIC KAHILI RANCH LLC	\$32.00		\$32.00
Permit (Land)	451002004.006	k5000102	5(b)	T	FY23	934	01/02/2023	040-1721	0252	rp7749	JURASSIC KAHILI RANCH LLC	\$32.00		\$32.00
Permit (Land)	451002004.006	k5000102	5(b)	T	FY23	934	01/03/2023	040-1721	0252	rp7749	JURASSIC KAHILI RANCH LLC	\$32.00		\$32.00

DLNR-DOFAW-LD-SP

Permit (Land)	451002004.006	k5000102	5(b)	T	FY23	934	01/04/2023	040-1721	0252	rp7749	JURASSIC KAHILI RANCH LLC	\$32.00	\$32.00
Permit (Land)	451002004.006	k5000102	5(b)	T	FY23	934	01/05/2023	040-1721	0252	rp7749	JURASSIC KAHILI RANCH LLC	\$32.00	\$32.00
Permit (Land)	451002004.006	k5000102	5(b)	T	FY23	934	01/06/2023	040-1721	0252	rp7749	JURASSIC KAHILI RANCH LLC	\$30.02	\$30.02
Permit (Land)	451002004.006	k5000102	5(b)	T	FY23	934	01/07/2023	040-1721	0252	rp7749	JURASSIC KAHILI RANCH LLC	\$35.94	\$35.94
Permit (Land)	451002004.006	k5000102	5(b)	T	FY23	934	01/08/2023	040-1721	0252	rp7749	JURASSIC KAHILI RANCH LLC	\$33.95	\$33.95
Permit (Land)	451002004.006	k5000102	5(b)	T	FY23	934	01/09/2023	040-1721	0252	rp7749	JURASSIC KAHILI RANCH LLC	\$33.95	\$33.95
Permit (Land)	451002004.006	k5000102	5(b)	T	FY23	934	01/10/2023	040-1721	0252	rp7749	JURASSIC KAHILI RANCH LLC	\$33.95	\$33.95
Permit (Land)	451002004.006	k5000102	5(b)	T	FY23	934	01/11/2023	040-1721	0252	rp7749	JURASSIC KAHILI RANCH LLC	\$33.95	\$33.95
Permit (Land)	451002004.006	k5000102	5(b)	T	FY23	934	01/12/2023	040-1721	0252	rp7749	JURASSIC KAHILI RANCH LLC	\$33.95	\$33.95
Permit (Land)	4450150290000	k4000215	5(b)	T	FY23	934	01/06/2023	040-1721	0252	rp7770	LINCOLN Y.T. CHING	\$431.23	\$431.23
Permit (Land)	445015010.028	k4000481	5(b)	T	FY23	934	01/07/2023	040-1721	0252	rp7790	LINCOLN Y.T. CHING	\$501.74	\$501.74
Permit (Land)	4190050380000	k1000483	5(b)	T	FY23	934	01/01/2023	040-1721	0252	rp7798	CLYDE AJIMURA	\$47.38	\$47.38
Permit (Land)	4190050380000	k1000483	5(b)	T	FY23	934	01/02/2023	040-1721	0252	rp7798	CLYDE AJIMURA	\$47.38	\$47.38
Permit (Land)	4190050380000	k1000483	5(b)	T	FY23	934	01/03/2023	040-1721	0252	rp7798	CLYDE AJIMURA	\$47.38	\$47.38
Permit (Land)	4190050380000	k1000483	5(b)	T	FY23	934	01/04/2023	040-1721	0252	rp7798	CLYDE AJIMURA	\$47.38	\$47.38
Permit (Land)	4190050380000	k1000483	5(b)	T	FY23	934	01/05/2023	040-1721	0252	rp7798	CLYDE AJIMURA	\$47.38	\$47.38
Permit (Land)	4190050380000	k1000483	5(b)	T	FY23	934	01/06/2023	040-1721	0252	rp7798	CLYDE AJIMURA	\$48.81	\$48.81
Permit (Land)	4190050380000	k1000483	5(b)	T	FY23	934	01/07/2023	040-1721	0252	rp7798	CLYDE AJIMURA	\$48.81	\$48.81
Permit (Land)	4190050380000	k1000483	5(b)	T	FY23	934	01/08/2023	040-1721	0252	rp7798	CLYDE AJIMURA	\$48.81	\$48.81
Permit (Land)	4190050380000	k1000483	5(b)	T	FY23	934	01/09/2023	040-1721	0252	rp7798	CLYDE AJIMURA	\$48.81	\$48.81
Permit (Land)	4190050380000	k1000483	5(b)	T	FY23	934	01/10/2023	040-1721	0252	rp7798	CLYDE AJIMURA	\$48.81	\$48.81
Permit (Land)	4190050380000	k1000483	5(b)	T	FY23	934	01/11/2023	040-1721	0252	rp7798	CLYDE AJIMURA	\$48.81	\$48.81
Permit (Land)	4190050380000	k1000483	5(b)	T	FY23	934	01/12/2023	040-1721	0252	rp7798	CLYDE AJIMURA	\$48.81	\$48.81
Permit (Land)	412002036.040	k1000642	5(b)	T	FY23	934	01/02/2023	040-1721	0252	rp7805	GARDEN ISLE RACING ASSOCIATION	\$522.72	\$522.72
Permit (Land)	412002036.040	k1000642	5(b)	T	FY23	934	01/04/2023	040-1721	0252	rp7805	GARDEN ISLE RACING ASSOCIATION	\$174.24	\$174.24
Permit (Land)	412002036.040	k1000642	5(b)	T	FY23	934	01/05/2023	040-1721	0252	rp7805	GARDEN ISLE RACING ASSOCIATION	\$174.24	\$174.24
Permit (Land)	412002036.040	k1000642	5(b)	T	FY23	934	01/06/2023	040-1721	0252	rp7805	GARDEN ISLE RACING ASSOCIATION	\$191.66	\$191.66
Permit (Land)	412002036.040	k1000642	5(b)	T	FY23	934	01/07/2023	040-1721	0252	rp7805	GARDEN ISLE RACING ASSOCIATION	\$191.66	\$191.66
Permit (Land)	412002036.040	k1000642	5(b)	T	FY23	934	01/08/2023	040-1721	0252	rp7805	GARDEN ISLE RACING ASSOCIATION	\$191.66	\$191.66
Permit (Land)	412002036.040	k1000642	5(b)	T	FY23	934	01/09/2023	040-1721	0252	rp7805	GARDEN ISLE RACING ASSOCIATION	\$191.66	\$191.66

DLNR-DOFAW-LD-SP

Permit (Land)	412002036.040	k1000642	5(b)	T	FY23	934	01/11/2023	040-1721	0252	rp7805	GARDEN ISLE RACING ASSOCIATION	\$383.32	\$383.32
Permit (Land)	412002036.040	k1000642	5(b)	T	FY23	934	01/12/2023	040-1721	0252	rp7805	GARDEN ISLE RACING ASSOCIATION	\$191.66	\$191.66
Permit (Land)	4450110100000	k4000175	5(b)	T	FY23	934	01/03/2023	040-1721	0252	rp7818	DONNA NUNES-HOPII	\$329.24	\$329.24
Permit (Land)	4450110100000	k4000175	5(b)	T	FY23	934	01/04/2023	040-1721	0252	rp7818	DONNA NUNES-HOPII	\$629.16	\$629.16
Permit (Land)	4450110100000	k4000175	5(b)	T	FY23	934	01/05/2023	040-1721	0252	rp7818	DONNA NUNES-HOPII	\$618.00	\$618.00
Permit (Land)	4450110100000	k4000175	5(b)	T	FY23	934	01/06/2023	040-1721	0252	rp7818	DONNA NUNES-HOPII	\$315.51	\$315.51
Permit (Land)	4450110100000	k4000175	5(b)	T	FY23	934	01/07/2023	040-1721	0252	rp7818	DONNA NUNES-HOPII	\$397.53	\$397.53
Permit (Land)	4450110100000	k4000175	5(b)	T	FY23	934	01/08/2023	040-1721	0252	rp7818	DONNA NUNES-HOPII	\$800.00	\$800.00
Permit (Land)	4450110100000	k4000175	5(b)	T	FY23	934	01/10/2023	040-1721	0252	rp7818	DONNA NUNES-HOPII	\$217.90	\$217.90
Permit (Land)	4450110100000	k4000175	5(b)	T	FY23	934	01/11/2023	040-1721	0252	rp7818	DONNA NUNES-HOPII	\$353.31	\$353.31
Permit (Land)	4450110100000	k4000175	5(b)	T	FY23	934	01/12/2023	040-1721	0252	rp7818	DONNA NUNES-HOPII	\$702.58	\$702.58
Permit (Land)	4530070050000	k5000020	5(b)	T	FY23	934	01/01/2023	040-1721	0252	rp7821	JUNEDALE HASHIMOTO	\$984.66	\$984.66
Permit (Land)	4530070050000	k5000020	5(b)	T	FY23	934	01/03/2023	040-1721	0252	rp7821	JUNEDALE HASHIMOTO	\$866.03	\$866.03
Permit (Land)	4530070050000	k5000020	5(b)	T	FY23	934	01/04/2023	040-1721	0252	rp7821	JUNEDALE HASHIMOTO	\$433.02	\$433.02
Permit (Land)	4530070050000	k5000020	5(b)	T	FY23	934	01/05/2023	040-1721	0252	rp7821	JUNEDALE HASHIMOTO	\$433.02	\$433.02
Permit (Land)	4530070050000	k5000020	5(b)	T	FY23	934	01/06/2023	040-1721	0252	rp7821	JUNEDALE HASHIMOTO	\$433.02	\$433.02
Permit (Land)	4530070050000	k5000020	5(b)	T	FY23	934	01/07/2023	040-1721	0252	rp7821	JUNEDALE HASHIMOTO	\$433.02	\$433.02
Permit (Land)	4530070050000	k5000020	5(b)	T	FY23	934	01/08/2023	040-1721	0252	rp7821	JUNEDALE HASHIMOTO	\$444.73	\$444.73
Permit (Land)	4530070050000	k5000020	5(b)	T	FY23	934	01/09/2023	040-1721	0252	rp7821	JUNEDALE HASHIMOTO	\$440.00	\$440.00
Permit (Land)	4530070050000	k5000020	5(b)	T	FY23	934	01/10/2023	040-1721	0252	rp7821	JUNEDALE HASHIMOTO	-\$165.72	-\$165.72
Permit (Land)	4530070050000	k5000020	5(b)	T	FY23	934	01/11/2023	040-1721	0252	rp7821	JUNEDALE HASHIMOTO	\$660.18	\$660.18
Permit (Land)	4530070050000	k5000020	5(b)	T	FY23	934	01/12/2023	040-1721	0252	rp7821	JUNEDALE HASHIMOTO	\$402.09	\$402.09
Permit (Land)	446006028.029	k4000492	5(b)	T	FY23	934	01/01/2023	040-1721	0252	rp7833	LORRIN J. AIWOHI	\$398.29	\$398.29
Permit (Land)	446006028.029	k4000492	5(b)	T	FY23	934	01/03/2023	040-1721	0252	rp7833	LORRIN J. AIWOHI	\$289.49	\$289.49
Permit (Land)	446006028.029	k4000492	5(b)	T	FY23	934	01/07/2023	040-1721	0252	rp7833	LORRIN J. AIWOHI	\$344.64	\$344.64
Permit (Land)	446006028.029	k4000492	5(b)	T	FY23	934	01/08/2023	040-1721	0252	rp7833	LORRIN J. AIWOHI	\$535.08	\$535.08
Permit (Land)	446006028.029	k4000492	5(b)	T	FY23	934	01/10/2023	040-1721	0252	rp7833	LORRIN J. AIWOHI	\$558.26	\$558.26
Permit (Land)	4410020200000	k4000012	5(b)	T	FY23	934	01/01/2023	040-1721	0252	rp7842	VERNON AND CHARLETTE SOUZA	\$37.63	\$37.63
Permit (Land)	4410020200000	k4000012	5(b)	T	FY23	934	01/02/2023	040-1721	0252	rp7842	VERNON AND CHARLETTE SOUZA	\$37.63	\$37.63
Permit (Land)	4410020200000	k4000012	5(b)	T	FY23	934	01/03/2023	040-1721	0252	rp7842	VERNON AND CHARLETTE SOUZA	\$37.63	\$37.63
Permit (Land)	4410020200000	k4000012	5(b)	T	FY23	934	01/04/2023	040-1721	0252	rp7842	VERNON AND CHARLETTE SOUZA	\$37.63	\$37.63
Permit (Land)	4410020200000	k4000012	5(b)	T	FY23	934	01/05/2023	040-1721	0252	rp7842	VERNON AND CHARLETTE SOUZA	\$37.63	\$37.63

DLNR-DOFAW-LD-SP

Permit (Land)	4410020200000	k4000012	5(b)	T	FY23	934	01/06/2023	040-1721	0252	rp7842	VERNON AND CHARLETTE SOUZA	\$38.76	\$38.76
Permit (Land)	4410020200000	k4000012	5(b)	T	FY23	934	01/07/2023	040-1721	0252	rp7842	VERNON AND CHARLETTE SOUZA	\$38.76	\$38.76
Permit (Land)	4410020200000	k4000012	5(b)	T	FY23	934	01/08/2023	040-1721	0252	rp7842	VERNON AND CHARLETTE SOUZA	\$38.76	\$38.76
Permit (Land)	4410020200000	k4000012	5(b)	T	FY23	934	01/09/2023	040-1721	0252	rp7842	VERNON AND CHARLETTE SOUZA	\$38.76	\$38.76
Permit (Land)	4410020200000	k4000012	5(b)	T	FY23	934	01/10/2023	040-1721	0252	rp7842	VERNON AND CHARLETTE SOUZA	\$38.76	\$38.76
Permit (Land)	4410020200000	k4000012	5(b)	T	FY23	934	01/11/2023	040-1721	0252	rp7842	VERNON AND CHARLETTE SOUZA	\$38.76	\$38.76
Permit (Land)	4410020200000	k4000012	5(b)	T	FY23	934	01/12/2023	040-1721	0252	rp7842	VERNON AND CHARLETTE SOUZA	\$38.76	\$38.76
Permit (Land)	427004011.012	k2000114	5(b)	T	FY23	934	01/01/2023	040-1721	0252	rp7845	WILLIAM D. MEDEIROS	\$37.63	\$37.63
Permit (Land)	427004011.012	k2000114	5(b)	T	FY23	934	01/02/2023	040-1721	0252	rp7845	WILLIAM D. MEDEIROS	\$37.63	\$37.63
Permit (Land)	427004011.012	k2000114	5(b)	T	FY23	934	01/03/2023	040-1721	0252	rp7845	WILLIAM D. MEDEIROS	\$37.63	\$37.63
Permit (Land)	427004011.012	k2000114	5(b)	T	FY23	934	01/04/2023	040-1721	0252	rp7845	WILLIAM D. MEDEIROS	\$37.63	\$37.63
Permit (Land)	427004011.012	k2000114	5(b)	T	FY23	934	01/05/2023	040-1721	0252	rp7845	WILLIAM D. MEDEIROS	\$37.63	\$37.63
Permit (Land)	427004011.012	k2000114	5(b)	T	FY23	934	01/06/2023	040-1721	0252	rp7845	WILLIAM D. MEDEIROS	\$38.76	\$38.76
Permit (Land)	427004011.012	k2000114	5(b)	T	FY23	934	01/07/2023	040-1721	0252	rp7845	WILLIAM D. MEDEIROS	\$38.76	\$38.76
Permit (Land)	427004011.012	k2000114	5(b)	T	FY23	934	01/08/2023	040-1721	0252	rp7845	WILLIAM D. MEDEIROS	\$38.76	\$38.76
Permit (Land)	427004011.012	k2000114	5(b)	T	FY23	934	01/09/2023	040-1721	0252	rp7845	WILLIAM D. MEDEIROS	\$38.76	\$38.76
Permit (Land)	427004011.012	k2000114	5(b)	T	FY23	934	01/10/2023	040-1721	0252	rp7845	WILLIAM D. MEDEIROS	\$38.76	\$38.76
Permit (Land)	427004011.012	k2000114	5(b)	T	FY23	934	01/11/2023	040-1721	0252	rp7845	WILLIAM D. MEDEIROS	\$38.76	\$38.76
Permit (Land)	427004011.012	k2000114	5(b)	T	FY23	934	01/12/2023	040-1721	0252	rp7845	WILLIAM D. MEDEIROS	\$38.76	\$38.76
Permit (Land)	4190050070000	k1000480	5(b)	T	FY23	934	01/01/2023	040-1721	0252	rp7848	G & K KALAHEO SHELL REPAIR SHOP, LLC.	\$996.84	\$996.84
Permit (Land)	4190050070000	k1000480	5(b)	T	FY23	934	01/02/2023	040-1721	0252	rp7848	G & K KALAHEO SHELL REPAIR SHOP, LLC.	\$996.84	\$996.84
Permit (Land)	4190050070000	k1000480	5(b)	T	FY23	934	01/03/2023	040-1721	0252	rp7848	G & K KALAHEO SHELL REPAIR SHOP, LLC.	\$996.84	\$996.84
Permit (Land)	4190050070000	k1000480	5(b)	T	FY23	934	01/04/2023	040-1721	0252	rp7848	G & K KALAHEO SHELL REPAIR SHOP, LLC.	\$996.84	\$996.84
Permit (Land)	4190050070000	k1000480	5(b)	T	FY23	934	01/05/2023	040-1721	0252	rp7848	G & K KALAHEO SHELL REPAIR SHOP, LLC.	\$996.84	\$996.84
Permit (Land)	4190050070000	k1000480	5(b)	T	FY23	934	01/06/2023	040-1721	0252	rp7848	G & K KALAHEO SHELL REPAIR SHOP, LLC.	\$1,026.74	\$1,026.74

DLNR-DOFAW-LD-SP

Permit (Land)	4190050070000	k1000480	5(b)	T	FY23	934	01/08/2023	040-1721	0252	rp7848	G & K KALAHEO SHELL REPAIR SHOP, LLC.	\$2,053.48	\$2,053.48
Permit (Land)	4190050070000	k1000480	5(b)	T	FY23	934	01/09/2023	040-1721	0252	rp7848	G & K KALAHEO SHELL REPAIR SHOP, LLC.	\$1,026.74	\$1,026.74
Permit (Land)	4190050070000	k1000480	5(b)	T	FY23	934	01/10/2023	040-1721	0252	rp7848	G & K KALAHEO SHELL REPAIR SHOP, LLC.	\$1,026.74	\$1,026.74
Permit (Land)	4190050070000	k1000480	5(b)	T	FY23	934	01/11/2023	040-1721	0252	rp7848	G & K KALAHEO SHELL REPAIR SHOP, LLC.	\$1,026.74	\$1,026.74
Permit (Land)	4190050070000	k1000480	5(b)	T	FY23	934	01/12/2023	040-1721	0252	rp7848	G & K KALAHEO SHELL REPAIR SHOP, LLC.	\$1,026.74	\$1,026.74
Permit (Land)	4120060180000	k1000046	5(b)	T	FY23	934	01/02/2023	040-1721	0252	rp7872	KEITH A. SILVA	\$240.00	\$240.00
Permit (Land)	4120060180000	k1000046	5(b)	T	FY23	934	01/03/2023	040-1721	0252	rp7872	KEITH A. SILVA	\$301.70	\$301.70
Permit (Land)	4120060180000	k1000046	5(b)	T	FY23	934	01/04/2023	040-1721	0252	rp7872	KEITH A. SILVA	\$607.78	\$607.78
Permit (Land)	4120060180000	k1000046	5(b)	T	FY23	934	01/05/2023	040-1721	0252	rp7872	KEITH A. SILVA	\$208.00	\$208.00
Permit (Land)	4120060180000	k1000046	5(b)	T	FY23	934	01/06/2023	040-1721	0252	rp7872	KEITH A. SILVA	\$66.19	\$66.19
Permit (Land)	4120060180000	k1000046	5(b)	T	FY23	934	01/07/2023	040-1721	0252	rp7872	KEITH A. SILVA	\$192.00	\$192.00
Permit (Land)	4120060180000	k1000046	5(b)	T	FY23	934	01/08/2023	040-1721	0252	rp7872	KEITH A. SILVA	\$246.38	\$246.38
Permit (Land)	4120060180000	k1000046	5(b)	T	FY23	934	01/10/2023	040-1721	0252	rp7872	KEITH A. SILVA	\$474.14	\$474.14
Permit (Land)	4120060180000	k1000046	5(b)	T	FY23	934	01/11/2023	040-1721	0252	rp7872	KEITH A. SILVA	\$237.07	\$237.07
Permit (Land)	4120060180000	k1000046	5(b)	T	FY23	934	01/12/2023	040-1721	0252	rp7872	KEITH A. SILVA	\$240.00	\$240.00
Permit (Land)	4410090200000	k4000050	5(b)	T	FY23	934	01/01/2023	040-1721	0252	rp7881	MICHAEL FERNANDES	\$36.05	\$36.05
Permit (Land)	4410090200000	k4000050	5(b)	T	FY23	934	01/02/2023	040-1721	0252	rp7881	MICHAEL FERNANDES	\$36.05	\$36.05
Permit (Land)	4410090200000	k4000050	5(b)	T	FY23	934	01/03/2023	040-1721	0252	rp7881	MICHAEL FERNANDES	\$36.05	\$36.05
Permit (Land)	4410090200000	k4000050	5(b)	T	FY23	934	01/04/2023	040-1721	0252	rp7881	MICHAEL FERNANDES	\$36.05	\$36.05
Permit (Land)	4410090200000	k4000050	5(b)	T	FY23	934	01/05/2023	040-1721	0252	rp7881	MICHAEL FERNANDES	\$36.05	\$36.05
Permit (Land)	4410090200000	k4000050	5(b)	T	FY23	934	01/06/2023	040-1721	0252	rp7881	MICHAEL FERNANDES	\$37.13	\$37.13
Permit (Land)	4410090200000	k4000050	5(b)	T	FY23	934	01/07/2023	040-1721	0252	rp7881	MICHAEL FERNANDES	\$37.13	\$37.13
Permit (Land)	4410090200000	k4000050	5(b)	T	FY23	934	01/08/2023	040-1721	0252	rp7881	MICHAEL FERNANDES	\$37.13	\$37.13
Permit (Land)	4410090200000	k4000050	5(b)	T	FY23	934	01/09/2023	040-1721	0252	rp7881	MICHAEL FERNANDES	\$37.13	\$37.13
Permit (Land)	4410090200000	k4000050	5(b)	T	FY23	934	01/10/2023	040-1721	0252	rp7881	MICHAEL FERNANDES	\$37.13	\$37.13
Permit (Land)	4410090200000	k4000050	5(b)	T	FY23	934	01/11/2023	040-1721	0252	rp7881	MICHAEL FERNANDES	\$37.13	\$37.13
Permit (Land)	4410090200000	k4000050	5(b)	T	FY23	934	01/12/2023	040-1721	0252	rp7881	MICHAEL FERNANDES	\$37.13	\$37.13
Permit (Land)	441009007.441010016	k4000477	5(b)	T	FY23	934	01/01/2023	040-1721	0252	rp7882	MICHAEL FERNANDES	\$36.05	\$36.05
Permit (Land)	441009007.441010016	k4000477	5(b)	T	FY23	934	01/02/2023	040-1721	0252	rp7882	MICHAEL FERNANDES	\$36.05	\$36.05
Permit (Land)	441009007.441010016	k4000477	5(b)	T	FY23	934	01/03/2023	040-1721	0252	rp7882	MICHAEL FERNANDES	\$36.05	\$36.05
Permit (Land)	441009007.441010016	k4000477	5(b)	T	FY23	934	01/04/2023	040-1721	0252	rp7882	MICHAEL FERNANDES	\$36.05	\$36.05
Permit (Land)	441009007.441010016	k4000477	5(b)	T	FY23	934	01/05/2023	040-1721	0252	rp7882	MICHAEL FERNANDES	\$36.05	\$36.05
Permit (Land)	441009007.441010016	k4000477	5(b)	T	FY23	934	01/06/2023	040-1721	0252	rp7882	MICHAEL FERNANDES	\$37.13	\$37.13
Permit (Land)	441009007.441010016	k4000477	5(b)	T	FY23	934	01/07/2023	040-1721	0252	rp7882	MICHAEL FERNANDES	\$37.13	\$37.13
Permit (Land)	441009007.441010016	k4000477	5(b)	T	FY23	934	01/08/2023	040-1721	0252	rp7882	MICHAEL FERNANDES	\$37.13	\$37.13
Permit (Land)	441009007.441010016	k4000477	5(b)	T	FY23	934	01/09/2023	040-1721	0252	rp7882	MICHAEL FERNANDES	\$37.13	\$37.13

DLNR-DOFAW-LD-SP

Permit (Land)	441009007.441010016	k4000477	5(b)	T	FY23	934	01/10/2023	040-1721	0252	rp7882	MICHAEL FERNANDES	\$37.13		\$37.13
Permit (Land)	441009007.441010016	k4000477	5(b)	T	FY23	934	01/11/2023	040-1721	0252	rp7882	MICHAEL FERNANDES	\$37.13		\$37.13
Permit (Land)	441009007.441010016	k4000477	5(b)	T	FY23	934	01/12/2023	040-1721	0252	rp7882	MICHAEL FERNANDES	\$37.13		\$37.13
Permit (Land)	4120020400000	k1000040	5(b)	T	FY23	934	01/02/2023	040-1721	0252	rp7903	HARTUNG BROTHERS HAWAII, LLC.	\$3,006.77		\$3,006.77
Permit (Land)	4120020400000	k1000040	5(b)	T	FY23	934	01/03/2023	040-1721	0252	rp7903	HARTUNG BROTHERS HAWAII, LLC.	\$1,002.26		\$1,002.26
Permit (Land)	4120020400000	k1000040	5(b)	T	FY23	934	01/04/2023	040-1721	0252	rp7903	HARTUNG BROTHERS HAWAII, LLC.	\$1,002.26		\$1,002.26
Permit (Land)	4120020400000	k1000040	5(b)	T	FY23	934	01/05/2023	040-1721	0252	rp7903	HARTUNG BROTHERS HAWAII, LLC.	\$1,002.26		\$1,002.26
Permit (Land)	4120020400000	k1000040	5(b)	T	FY23	934	01/07/2023	040-1721	0252	rp7903	HARTUNG BROTHERS HAWAII, LLC.	\$1,032.32		\$1,032.32
Permit (Land)	4120020400000	k1000040	5(b)	T	FY23	934	01/08/2023	040-1721	0252	rp7903	HARTUNG BROTHERS HAWAII, LLC.	\$1,032.32		\$1,032.32
Permit (Land)	4120020400000	k1000040	5(b)	T	FY23	934	01/09/2023	040-1721	0252	rp7903	HARTUNG BROTHERS HAWAII, LLC.	\$2,064.64		\$2,064.64
Permit (Land)	4120020400000	k1000040	5(b)	T	FY23	934	01/11/2023	040-1721	0252	rp7903	HARTUNG BROTHERS HAWAII, LLC.	\$2,064.64		\$2,064.64
Permit (Land)	4120020400000	k1000040	5(b)	T	FY23	934	01/12/2023	040-1721	0252	rp7903	HARTUNG BROTHERS HAWAII, LLC.	\$1,032.32		\$1,032.32
Permit (Land)	4540020330000	k5000030	5(b)	T	FY23	934	01/07/2023	040-1721	0252	rp7920	LANCE LANEY	\$12.51		\$12.51
Permit (Land)	4540020330000	k5000030	5(b)	T	FY23	934	01/09/2023	040-1721	0252	rp7920	LANCE LANEY	\$101.86		\$101.86
Permit (Land)	4540020330000	k5000030	5(b)	T	FY23	934	01/10/2023	040-1721	0252	rp7920	LANCE LANEY	\$33.95		\$33.95
Permit (Land)	4540020330000	k5000030	5(b)	T	FY23	934	01/12/2023	040-1721	0252	rp7920	LANCE LANEY	\$269.50		\$269.50
Permit (Land)	446009028.044,045	k4000490	5(b)	T	FY23	934	01/02/2023	040-1721	0252	rp7921	HAWAII LAND & LIVESTOCK, LLC	\$565.26		\$565.26
Permit (Land)	446009028.044,045	k4000490	5(b)	T	FY23	934	01/03/2023	040-1721	0252	rp7921	HAWAII LAND & LIVESTOCK, LLC	\$282.63		\$282.63
Permit (Land)	446009028.044,045	k4000490	5(b)	T	FY23	934	01/04/2023	040-1721	0252	rp7921	HAWAII LAND & LIVESTOCK, LLC	\$282.63		\$282.63
Permit (Land)	446009028.044,045	k4000490	5(b)	T	FY23	934	01/05/2023	040-1721	0252	rp7921	HAWAII LAND & LIVESTOCK, LLC	\$282.63		\$282.63
Permit (Land)	446009028.044,045	k4000490	5(b)	T	FY23	934	01/06/2023	040-1721	0252	rp7921	HAWAII LAND & LIVESTOCK, LLC	\$291.11		\$291.11
Permit (Land)	446009028.044,045	k4000490	5(b)	T	FY23	934	01/07/2023	040-1721	0252	rp7921	HAWAII LAND & LIVESTOCK, LLC	\$291.11		\$291.11
Permit (Land)	446009028.044,045	k4000490	5(b)	T	FY23	934	01/08/2023	040-1721	0252	rp7921	HAWAII LAND & LIVESTOCK, LLC	\$291.11		\$291.11
Permit (Land)	446009028.044,045	k4000490	5(b)	T	FY23	934	01/09/2023	040-1721	0252	rp7921	HAWAII LAND & LIVESTOCK, LLC	\$291.11		\$291.11
Permit (Land)	446009028.044,045	k4000490	5(b)	T	FY23	934	01/11/2023	040-1721	0252	rp7921	HAWAII LAND & LIVESTOCK, LLC	\$873.33		\$873.33
Permit (Land)	4460090460000	k4000303	5(b)	T	FY23	934	01/02/2023	040-1721	0252	rp7922	HAWAII LAND & LIVESTOCK, LLC	\$65.92		\$65.92
Permit (Land)	4460090460000	k4000303	5(b)	T	FY23	934	01/03/2023	040-1721	0252	rp7922	HAWAII LAND & LIVESTOCK, LLC	\$32.96		\$32.96



DLNR-DOFAW-LD-SP

Permit (Land)	4460090460000	k4000303	5(b)	T	FY23	934	01/04/2023	040-1721	0252	rp7922	HAWAII LAND & LIVESTOCK, LLC	\$32.96	\$32.96
Permit (Land)	4460090460000	k4000303	5(b)	T	FY23	934	01/05/2023	040-1721	0252	rp7922	HAWAII LAND & LIVESTOCK, LLC	\$32.96	\$32.96
Permit (Land)	4460090460000	k4000303	5(b)	T	FY23	934	01/06/2023	040-1721	0252	rp7922	HAWAII LAND & LIVESTOCK, LLC	\$33.95	\$33.95
Permit (Land)	4460090460000	k4000303	5(b)	T	FY23	934	01/07/2023	040-1721	0252	rp7922	HAWAII LAND & LIVESTOCK, LLC	\$33.95	\$33.95
Permit (Land)	4460090460000	k4000303	5(b)	T	FY23	934	01/09/2023	040-1721	0252	rp7922	HAWAII LAND & LIVESTOCK, LLC	\$101.85	\$101.85
Permit (Land)	4460090460000	k4000303	5(b)	T	FY23	934	01/11/2023	040-1721	0252	rp7922	HAWAII LAND & LIVESTOCK, LLC	\$33.95	\$33.95
Permit (Land)	4460090460000	k4000303	5(b)	T	FY23	934	01/12/2023	040-1721	0252	rp7922	HAWAII LAND & LIVESTOCK, LLC	\$33.95	\$33.95
Permit (Land)	446003022.023.035	k4000482	5(b)	T	FY23	934	01/06/2023	040-1721	0252	rp7923	JEANNETT V. MARTINS	\$1,699.72	\$1,699.72
Permit (Land)	4190100420000	k1000537	5(b)	T	FY23	934	01/01/2023	040-1721	0252	rp7924	JACKSON WONG INC, DBA WONG'S CHINESE RESTAURANT	\$137.67	\$137.67
Permit (Land)	4190100420000	k1000537	5(b)	T	FY23	934	01/02/2023	040-1721	0252	rp7924	JACKSON WONG INC, DBA WONG'S CHINESE RESTAURANT	\$137.67	\$137.67
Permit (Land)	4190100420000	k1000537	5(b)	T	FY23	934	01/03/2023	040-1721	0252	rp7924	JACKSON WONG INC, DBA WONG'S CHINESE RESTAURANT	\$137.67	\$137.67
Permit (Land)	4190100420000	k1000537	5(b)	T	FY23	934	01/04/2023	040-1721	0252	rp7924	JACKSON WONG INC, DBA WONG'S CHINESE RESTAURANT	\$137.67	\$137.67
Permit (Land)	4190100420000	k1000537	5(b)	T	FY23	934	01/05/2023	040-1721	0252	rp7924	JACKSON WONG INC, DBA WONG'S CHINESE RESTAURANT	\$137.67	\$137.67
Permit (Land)	4190100420000	k1000537	5(b)	T	FY23	934	01/06/2023	040-1721	0252	rp7924	JACKSON WONG INC, DBA WONG'S CHINESE RESTAURANT	\$141.80	\$141.80
Permit (Land)	4190100420000	k1000537	5(b)	T	FY23	934	01/07/2023	040-1721	0252	rp7924	JACKSON WONG INC, DBA WONG'S CHINESE RESTAURANT	\$141.80	\$141.80
Permit (Land)	4190100420000	k1000537	5(b)	T	FY23	934	01/08/2023	040-1721	0252	rp7924	JACKSON WONG INC, DBA WONG'S CHINESE RESTAURANT	\$141.80	\$141.80

DLNR-DOFAW-LD-SP

Permit (Land)	4190100420000	k1000537	5(b)	T	FY23	934	01/10/2023	040-1721	0252	rp7924	JACKSON WONG INC. DBA WONG'S CHINESE RESTAURANT	\$283.60		\$283.60
Permit (Land)	4190100420000	k1000537	5(b)	T	FY23	934	01/11/2023	040-1721	0252	rp7924	JACKSON WONG INC. DBA WONG'S CHINESE RESTAURANT	\$141.80		\$141.80
Permit (Land)	4190100420000	k1000537	5(b)	T	FY23	934	01/12/2023	040-1721	0252	rp7924	JACKSON WONG INC. DBA WONG'S CHINESE RESTAURANT	\$141.80		\$141.80
Permit (Land)	4130020300000	k1000081	5(b)	T	FY23	934	01/02/2023	040-1721	0252	rp7926	PEDRYN BANJAGA	\$72.10		\$72.10
Permit (Land)	4130020300000	k1000081	5(b)	T	FY23	934	01/04/2023	040-1721	0252	rp7926	PEDRYN BANJAGA	\$72.10		\$72.10
Permit (Land)	4130020300000	k1000081	5(b)	T	FY23	934	01/06/2023	040-1721	0252	rp7926	PEDRYN BANJAGA	\$37.13		\$37.13
Permit (Land)	4130020300000	k1000081	5(b)	T	FY23	934	01/07/2023	040-1721	0252	rp7926	PEDRYN BANJAGA	\$74.26		\$74.26
Permit (Land)	4130020300000	k1000081	5(b)	T	FY23	934	01/09/2023	040-1721	0252	rp7926	PEDRYN BANJAGA	\$74.26		\$74.26
Permit (Land)	4130020300000	k1000081	5(b)	T	FY23	934	01/11/2023	040-1721	0252	rp7926	PEDRYN BANJAGA	\$74.26		\$74.26
Permit (Land)	4190070460000	k1000437	5(b)	T	FY23	934	01/01/2023	040-1721	0252	rp7940	FRANK AND ABIGAIL SANTOS	\$54.06		\$54.06
Permit (Land)	4190070460000	k1000437	5(b)	T	FY23	934	01/02/2023	040-1721	0252	rp7940	FRANK AND ABIGAIL SANTOS	\$54.06		\$54.06
Permit (Land)	4190070460000	k1000437	5(b)	T	FY23	934	01/03/2023	040-1721	0252	rp7940	FRANK AND ABIGAIL SANTOS	\$54.06		\$54.06
Permit (Land)	4190070460000	k1000437	5(b)	T	FY23	934	01/04/2023	040-1721	0252	rp7940	FRANK AND ABIGAIL SANTOS	\$54.06		\$54.06
Permit (Land)	4190070460000	k1000437	5(b)	T	FY23	934	01/05/2023	040-1721	0252	rp7940	FRANK AND ABIGAIL SANTOS	\$54.06		\$54.06
Permit (Land)	4190070460000	k1000437	5(b)	T	FY23	934	01/07/2023	040-1721	0252	rp7940	FRANK AND ABIGAIL SANTOS	\$114.63		\$114.63
Permit (Land)	4190070460000	k1000437	5(b)	T	FY23	934	01/08/2023	040-1721	0252	rp7940	FRANK AND ABIGAIL SANTOS	\$173.56		\$173.56
Permit (Land)	4190070460000	k1000437	5(b)	T	FY23	934	01/09/2023	040-1721	0252	rp7940	FRANK AND ABIGAIL SANTOS	\$58.94		\$58.94
Permit (Land)	4190070460000	k1000437	5(b)	T	FY23	934	01/10/2023	040-1721	0252	rp7940	FRANK AND ABIGAIL SANTOS	\$58.94		\$58.94
Permit (Land)	4190070460000	k1000437	5(b)	T	FY23	934	01/11/2023	040-1721	0252	rp7940	FRANK AND ABIGAIL SANTOS	\$58.94		\$58.94
Permit (Land)	4190070460000	k1000437	5(b)	T	FY23	934	01/12/2023	040-1721	0252	rp7940	FRANK AND ABIGAIL SANTOS	\$58.94		\$58.94
Permit (Land)	446005007.008	k4000483		T	FY23	934	01/02/2023	040-1721	0252	rp7941	KAPAHI STRAIN KALO CO, LLC	\$843.78		\$843.78
Permit (Land)	446005007.008	k4000483		T	FY23	934	01/03/2023	040-1721	0252	rp7941	KAPAHI STRAIN KALO CO, LLC	\$421.89		\$421.89
Permit (Land)	446005007.008	k4000483		T	FY23	934	01/04/2023	040-1721	0252	rp7941	KAPAHI STRAIN KALO CO, LLC	\$421.89		\$421.89
Permit (Land)	446005007.008	k4000483		T	FY23	934	01/05/2023	040-1721	0252	rp7941	KAPAHI STRAIN KALO CO, LLC	\$421.89		\$421.89
Permit (Land)	446005007.008	k4000483		T	FY23	934	01/06/2023	040-1721	0252	rp7941	KAPAHI STRAIN KALO CO, LLC	\$434.54		\$434.54

DLNR-DOFAW-LD-SP

Permit (Land)	446005007.008	k4000483		T	FY23	934	01/07/2023	040-1721	0252	rp7941	KAPAHI STRAIN KALO CO, LLC	\$434.54		\$434.54
Permit (Land)	446005007.008	k4000483		T	FY23	934	01/08/2023	040-1721	0252	rp7941	KAPAHI STRAIN KALO CO, LLC	\$434.54		\$434.54
Permit (Land)	446005007.008	k4000483		T	FY23	934	01/09/2023	040-1721	0252	rp7941	KAPAHI STRAIN KALO CO, LLC	\$434.54		\$434.54
Permit (Land)	446005007.008	k4000483		T	FY23	934	01/11/2023	040-1721	0252	rp7941	KAPAHI STRAIN KALO CO, LLC	\$870.54		\$870.54
Permit (Land)	446005007.008	k4000483		T	FY23	934	01/12/2023	040-1721	0252	rp7941	KAPAHI STRAIN KALO CO, LLC	\$433.09		\$433.09
Permit (Land)	4120020410000	k1000041	5(b)	T	FY23	934	01/07/2023	040-1721	0252	rp7947	JOHN MATTOS	\$426.86		\$426.86
Permit (Land)	4180080620000	k1000398	5(b)	T	FY23	934	01/12/2023	040-1721	0252	rp7958	LAPPERT'S, INC.	\$14,760.00		\$14,760.00
											total	\$22,445,111.69	\$5,259,959.80	27,705,071.49

**TOR 2: New Deeds, Grants**

Memo Date=07/01/2022-06/30/2023

Rec No.									
Doc No.	Doc Type	(Reg)	Grantor	Grantee	Address	Area (AC) TMK	Consid	Exec Date	Purpose
LOD29244	Quitclaim Deed	A-84340730	State of Hawaii, by its BLNR	University of Hawaii	2444 Dole Street, Honolulu, Hawaii 96822	15.855 3660030060000	0,00	2/1/2023	For Kamuela Experiment Station
LOD29246	Quitclaim Deed	A-82720836	State of Hawaii, by its BLNR	Hawaii Housing Finance and Development Corporation	677 Queen Street, Suite 300, Honolulu, Hawaii 96813	0.000 2450210130000	0,00	8/25/2022	Quitclaim of interest for remnant parcel
LPG16078	Land Patent Grant	A-83330503	State of Hawaii	Hoala Honua LLC	1003 Bishop Street, Suite 2395, Honolulu, Hawaii 96813	0.192 1540050120000	187,500.00	10/6/2022	Consolidating with the abutting private property
LPG16079	Land Patent Grant	A-83980084	State of Hawaii	Hocking Building, L.P.	1600 Ala Moana Boulevard, #103, Honolulu, Hawaii 96815	0.006 1170030820000	3,795.00	12/9/2022	Consolidating with the abutting private property
LPG16080	Land Patent Grant	A-85390849	State of Hawaii	Gregory L. Taciban and Cosie M. Taciban	5844 A Kawaihau Road, Kapaa, Hawaii 96146	0.031 4460260010000	5,350.00	4/21/2023	Consolidating with the abutting private property
						<b>16,084</b>	<b>196,645,00</b>		

Title of Report: Implementation of Section 5, Act 178, SLH 2006

Agency: Agriculture

Report as of: 30-Jun-23

Contact Person Name: Linda Murai

Contact Person Email: [Linda.H.Murai@hawaii.gov](mailto:Linda.H.Murai@hawaii.gov)

Contact Person Phone: 973-9473

Type	Tax Map Key	Other ID	Trust Land Status	Fund	Year	Appropriation	Document No.	Name	Amount Not Transferred to OHA	Amount Transferred to OHA	Gross Receipt	Comment
<b>AGRICULTURAL PARK</b>												
Lease	(1) 8-5-034:001	5(b)		S-317	FY2023	S-317	S-1001	Hawaii Golden Farm LLC	\$ 3,198.40	\$ 799.60	\$ 3,998.00	
Lease	(1) 8-5-034:002	5(b)		S-317	FY2023	S-317	S-10020	Hawaii Golden Farm, LLC	\$ 1,675.20	\$ 418.80	\$ 2,094.00	
Lease	(1) 8-5-034:003	5(b)		S-317	FY2023	S-317	S-1003	SGVG Corp.	\$ 3,234.40	\$ 808.60	\$ 4,043.00	
Lease	(1) 8-5-034:004	5(b)		S-317	FY2023	S-317	S-1004	Bernardino Cagauan, Jr.	\$ 2,388.00	\$ 597.00	\$ 2,985.00	
Lease	(1) 8-5-034:005	5(b)		S-317	FY2023	S-317	S-1005	Wen Guang Wu and Jin Qun Liu	\$ 728.96	\$ 182.24	\$ 911.20	
Lease	(1) 8-5-034:006	5(b)		S-317	FY2023	S-317	S-1006	James Kam	\$ 12,760.46	\$ 3,190.12	\$ 15,950.58	
Lease	(1) 8-5-034:007	5(b)		S-317	FY2023	S-317	S-1007	Hydroponics Alternatives LLC	\$ 19,228.00	\$ 4,807.00	\$ 24,035.00	
Lease	(1) 8-5-034:008	5(b)		S-317	FY2023	S-317	S-1008	Creighton & Elton Mow	\$ 6,240.00	\$ 1,560.00	\$ 7,800.00	
Lease	(1) 8-5-034:010	5(b)		S-317	FY2023	S-317	S-1010	Burke Dunlap	\$ 2,912.00	\$ 728.00	\$ 3,640.00	
Lease	(1) 8-5-034:011	5(b)		S-317	FY2023	S-317	S-1011	Burke & Chantel Tien Dunlap	\$ 2,304.00	\$ 576.00	\$ 2,880.00	
Lease	(1) 8-5-034:013	5(b)		S-317	FY2023	S-317	S-10130	Hawaii Golden Farm, LLC	\$ 2,108.80	\$ 527.20	\$ 2,636.00	
Lease	(1) 8-5-034:014	5(b)		S-317	FY2023	S-317	S-1014	Cary Takenaka	\$ 7,360.00	\$ 1,840.00	\$ 9,200.00	
Lease	(1) 8-5-034:015	5(b)		S-317	FY2023	S-317	S-1015	Shermiah Iaea III	\$ 2,406.40	\$ 601.60	\$ 3,008.00	
Lease	(1) 8-5-034:016	5(b)		S-317	FY2023	S-317	S-10160	Hawaii Golden Farm, LLC	\$ 3,203.20	\$ 800.80	\$ 4,004.00	
Lease	(1) 8-5-034:017	5(b)		S-317	FY2023	S-317	S-10170	Hawaii Golden Farm, LLC	\$ 1,955.20	\$ 488.80	\$ 2,444.00	
Lease	(1) 9-4-002:080	5(b)		S-317	FY2023	S-317	S-2000	Waialeke Farms, Inc. (Larry Jeffs), RP-26	\$ 1,193.00	\$ 298.25	\$ 1,491.25	
Lease	(3) 1-5-116:002	5(b)		S-317	FY2023	S-317	S-4416	Joseph Dalrymple	\$ 1,400.00	\$ 350.00	\$ 1,750.00	
Lease	(3) 1-5-116:004	5(b)		S-317	FY2023	S-317	S-4418	Aloha Blooms Inc.	\$ 1,400.00	\$ 350.00	\$ 1,750.00	
Lease	(3) 1-5-116:006	5(b)		S-317	FY2023	S-317	S-4420	Thomas Lee	\$ 1,400.00	\$ 350.00	\$ 1,750.00	
Lease	(3) 1-5-116:008	5(b)		S-317	FY2023	S-317	S-4422	Elvira Sadorra	\$ 2,927.29	\$ 731.82	\$ 3,659.11	
Lease	(3) 1-5-116:009	5(b)		S-317	FY2023	S-317	S-4423	Melecio and Arceli Alvarado	\$ 1,400.00	\$ 350.00	\$ 1,750.00	
Lease	(3) 1-5-116:010	5(b)		S-317	FY2023	S-317	S-4424	Ken and Karen Delimont	\$ 1,400.00	\$ 350.00	\$ 1,750.00	
Lease	(3) 1-5-116:011	5(b)		S-317	FY2023	S-317	S-4426	John Garcia Jr.	\$ 160.00	\$ 40.00	\$ 200.00	
Lease	(3) 1-5-116:014	5(b)		S-317	FY2023	S-317	S-4428	Shane Castillo, Jr.	\$ 2,800.00	\$ 700.00	\$ 3,500.00	
Lease	(3) 1-5-116:016	5(b)		S-317	FY2023	S-317	S-4430	Delfin Ventura	\$ 2,144.80	\$ 536.20	\$ 2,681.00	
Lease	(3) 1-5-116:021	5(b)		S-317	FY2023	S-317	S-4624	Gerry Barao, Sr.	\$ 722.03	\$ 180.50	\$ 902.53	
Lease	(3) 1-5-116:022	5(b)		S-317	FY2023	S-317	S-4625	Kahakai Nursery Inc. (Terada)	\$ 1,352.00	\$ 338.00	\$ 1,690.00	
Lease	(3) 1-5-116:023	5(b)		S-317	FY2023	S-317	S-4626	Pacific Floral Exchange	\$ 1,352.00	\$ 338.00	\$ 1,690.00	
Lease	(3) 1-5-116:024	5(b)		S-317	FY2023	S-317	S-4627	Scott Salfen	\$ 1,352.00	\$ 338.00	\$ 1,690.00	
Lease	(3) 1-5-116:027	5(b)		S-317	FY2023	S-317	S-4628	Pasion, Sibucac & Fiesta	\$ 5,040.00	\$ 1,260.00	\$ 6,300.00	
Lease	(3) 1-5-116:025	5(b)		S-317	FY2023	S-317	S-4630	Pacific Farms Inc. (Grayson) - Sublessee	\$ 1,984.00	\$ 496.00	\$ 2,480.00	
Lease	(3) 7-3-049:002	5(b)		S-317	FY2023	S-317	S-4681	Resort Management Group	\$ 2,312.00	\$ 578.00	\$ 2,890.00	
Lease	(3) 7-3-049:003	5(b)		S-317	FY2023	S-317	S-4682	Resort Management Group	\$ 2,648.00	\$ 662.00	\$ 3,310.00	
Lease	(3) 7-3-049:005	5(b)		S-317	FY2023	S-317	S-4684	Joseph Roderick	\$ 1,432.00	\$ 358.00	\$ 1,790.00	
Lease	(3) 7-3-049:007	5(b)		S-317	FY2023	S-317	S-4686	Kelly Greenwell (Orchard Marine Corp)	\$ 3,088.00	\$ 772.00	\$ 3,860.00	
Lease	(3) 7-3-049:008	5(b)		S-317	FY2023	S-317	S-4687	James Smith	\$ 2,392.00	\$ 598.00	\$ 2,990.00	
Lease	(3) 7-3-049:009	5(b)		S-317	FY2023	S-317	S-4688	Resort Management Group	\$ 3,616.00	\$ 904.00	\$ 4,520.00	
Lease	(3) 7-3-049:010	5(b)		S-317	FY2023	S-317	S-4689	Nookie Castillo	\$ 2,512.00	\$ 628.00	\$ 3,140.00	
Lease	(3) 7-3-049:011	5(b)		S-317	FY2023	S-317	S-4690	Thomas & Fatima Martin	\$ 1,196.00	\$ 299.00	\$ 1,495.00	
Lease	(3) 7-3-049:012	5(b)		S-317	FY2023	S-317	S-4691	Howard Clark	\$ 3,980.00	\$ 995.00	\$ 4,975.00	
Lease	(3) 2-2-056:027	5(b)		S-317	FY2023	S-317	S-4748	David Shiigi Trust	\$ 3,280.00	\$ 820.00	\$ 4,100.00	
Lease	(3) 2-2-056:028	5(b)		S-317	FY2023	S-317	S-4749	Clarence Kim	\$ 3,296.00	\$ 824.00	\$ 4,120.00	
Lease	(3) 2-2-056:029	5(b)		S-317	FY2023	S-317	S-4750	James Kim	\$ 1,644.00	\$ 411.00	\$ 2,055.00	
Lease	(3) 2-2-056:030	5(b)		S-317	FY2023	S-317	S-4751	Tadashi's Nursery Inc.	\$ 3,296.00	\$ 824.00	\$ 4,120.00	
Lease	(3) 2-2-056:032	5(b)		S-317	FY2023	S-317	S-4753	Keith Kuroiwa	\$ 3,296.00	\$ 824.00	\$ 4,120.00	
Lease	(3) 2-2-056:034	5(b)		S-317	FY2023	S-317	S-4755	George Nishimura	\$ 1,644.00	\$ 411.00	\$ 2,055.00	
Lease	(3) 2-2-056:035	5(b)		S-317	FY2023	S-317	S-4756	Charles & Shirley Kanoa	\$ 3,272.00	\$ 818.00	\$ 4,090.00	
Lease	(3) 2-2-056:036	5(b)		S-317	FY2023	S-317	S-4757	Raymond Savella	\$ 3,280.00	\$ 820.00	\$ 4,100.00	
Lease	(3) 2-2-056:037	5(b)		S-317	FY2023	S-317	S-4758	M. Nakamura Nursery	\$ 4,430.04	\$ 1,107.51	\$ 5,537.55	
Lease	(3) 2-2-056:038	5(b)		S-317	FY2023	S-317	S-4759	M. Nakamura Nursery	\$ 4,422.04	\$ 1,105.51	\$ 5,527.55	
Lease	(3) 2-2-056:039	5(b)		S-317	FY2023	S-317	S-4760	Raymond Tanouye, Mountain Meadows	\$ 2,144.00	\$ 536.00	\$ 2,680.00	

DOA

Lease	(3) 2-2-056.041	5(b)	S-317 FY2023	S-317	S-4762	Scot Aiona	\$	4,456.00	\$	1,114.00	\$	5,570.00
Lease	(3) 2-2-056.042	5(b)	S-317 FY2023	S-317	S-4763	Ono Nut Farms	\$	4,400.00	\$	1,100.00	\$	5,500.00
Lease	(3) 2-2-056.043	5(b)	S-317 FY2023	S-317	S-4764	Panaewa Foliage (Kurt Fujioka)	\$	1,636.00	\$	409.00	\$	2,045.00
Lease	(3) 2-2-056.044	5(b)	S-317 FY2023	S-317	S-4765	Panaewa Foliage (Kurt Fujioka)	\$	1,644.00	\$	411.00	\$	2,055.00
Lease	(3) 2-2-056.045	5(b)	S-317 FY2023	S-317	S-4766	Emil Yadao	\$	3,280.00	\$	820.00	\$	4,100.00
Lease	(3) 2-2-056.046	5(b)	S-317 FY2023	S-317	S-4767	Frederick & India Schor	\$	3,768.00	\$	942.00	\$	4,710.00
Lease	(3) 2-2-056.047	5(b)	S-317 FY2023	S-317	S-4768	Stephen Matsuura	\$	4,260.00	\$	1,065.00	\$	5,325.00
Lease	(3) 2-2-056.048	5(b)	S-317 FY2023	S-317	S-4769	David Sakai	\$	2,670.00	\$	667.50	\$	3,337.50
Lease	(3) 2-2-056.049	5(b)	S-317 FY2023	S-317	S-4770	Toshiyuki & Sandra Ota	\$	2,664.00	\$	666.00	\$	3,330.00
Lease	(3) 2-2-056.050	5(b)	S-317 FY2023	S-317	S-4771	Calvin & Doreen Nogami	\$	2,856.00	\$	714.00	\$	3,570.00
Lease	(3) 2-2-056.051	5(b)	S-317 FY2023	S-317	S-4772	Kawasaki Nursery Inc	\$	2,840.00	\$	710.00	\$	3,550.00
Lease	(3) 2-2-056.052	5(b)	S-317 FY2023	S-317	S-4773	Hawaiian Sunshine Nursery, Inc.	\$	3,732.00	\$	933.00	\$	4,665.00
Lease	(3) 2-2-056.053	5(b)	S-317 FY2023	S-317	S-4774	Waialani Growers (Peter Matsuura)	\$	1,620.00	\$	405.00	\$	2,025.00
Lease	(3) 2-2-056.054	5(b)	S-317 FY2023	S-317	S-4775	Henry & Loraine Terada	\$	3,768.00	\$	942.00	\$	4,710.00
Lease	(3) 2-2-056.031	5(b)	S-317 FY2023	S-317	S-4777	Emil Yadao	\$	2,000.00	\$	500.00	\$	2,500.00
Lease	(3) 2-2-056.055	5(b)	S-317 FY2023	S-317	S-4779	William & Henrietta Hanson	\$	984.00	\$	246.00	\$	1,230.00
Lease	(3) 1-5-116.028	5(b)	S-317 FY2023	S-317	S-4791	Delfin and Crisanta Ventura	\$	664.00	\$	166.00	\$	830.00
Lease	(3) 1-5-116.029	5(b)	S-317 FY2023	S-317	S-4792	Michael & Leilani Au	\$	664.00	\$	166.00	\$	830.00
Lease	(3) 1-5-116.030	5(b)	S-317 FY2023	S-317	S-4793	Young Soo and Arlene Kim	\$	664.00	\$	166.00	\$	830.00
Lease	(3) 1-5-116.032	5(b)	S-317 FY2023	S-317	S-4795	Eberlil Tropical Flowers Inc.	\$	332.00	\$	83.00	\$	415.00
Lease	(3) 1-5-116.033	5(b)	S-317 FY2023	S-317	S-4796	Kenneth and Karen Delimont	\$	664.00	\$	166.00	\$	830.00
Lease	(3) 1-5-116.035	5(b)	S-317 FY2023	S-317	S-4798	Michael Martin	\$	709.60	\$	177.40	\$	887.00
Lease	(3) 1-5-116.036	5(b)	S-317 FY2023	S-317	S-4799	Neil Anderson	\$	1,027.01	\$	256.75	\$	1,283.76
Lease	(3) 1-5-116.046	5(b)	S-317 FY2023	S-317	S-4800	Neal Okimoto	\$	608.00	\$	152.00	\$	760.00
Lease	(3) 1-5-116.037	5(b)	S-317 FY2023	S-317	S-4801	Joshua McClung	\$	664.00	\$	166.00	\$	830.00
Lease	(3) 1-5-116.038	5(b)	S-317 FY2023	S-317	S-4802	Robert Fujitake	\$	664.00	\$	166.00	\$	830.00
Lease	(3) 1-5-116.039	5(b)	S-317 FY2023	S-317	S-4803	Robert D'Anna & James Downing	\$	664.00	\$	166.00	\$	830.00
Lease	(3) 1-5-116.040	5(b)	S-317 FY2023	S-317	S-4804	Dennis Kapuras	\$	664.00	\$	166.00	\$	830.00
Lease	(3) 1-5-116.041	5(b)	S-317 FY2023	S-317	S-4805	Wade Okamoto	\$	1,800.00	\$	450.00	\$	2,250.00
Lease	(3) 1-5-116.043	5(b)	S-317 FY2023	S-317	S-4807	David Stone	\$	711.04	\$	177.76	\$	888.80
Lease	(3) 1-5-116.044	5(b)	S-317 FY2023	S-317	S-4808	Hawaii Clean Seed LLC (Dan Kelly)	\$	1,094.40	\$	273.60	\$	1,368.00
Lease	(3) 1-5-116.047	5(b)	S-317 FY2023	S-317	S-4810	Neal Okimoto	\$	688.00	\$	172.00	\$	860.00
Lease	(3) 1-5-116.048	5(b)	S-317 FY2023	S-317	S-4811	Leonard Paresa	\$	728.00	\$	182.00	\$	910.00
Lease	(3) 1-5-116.053	5(b)	S-317 FY2023	S-317	S-4816	Daniel & Martha Carter (Marsdan Tropicals)	\$	776.00	\$	194.00	\$	970.00
Lease	(3) 1-5-116.054	5(b)	S-317 FY2023	S-317	S-4817	Christopher Lichty	\$	1,212.00	\$	303.00	\$	1,515.00
Lease	(3) 1-5-116.056	5(b)	S-317 FY2023	S-317	S-4819	Michael & Patricia Sauer	\$	768.00	\$	192.00	\$	960.00
Lease	(3) 1-5-116.057	5(b)	S-317 FY2023	S-317	S-4820	Jose Atalig & Ceclilia Cardines	\$	672.00	\$	168.00	\$	840.00
Lease	(3) 1-5-116.058	5(b)	S-317 FY2023	S-317	S-4821	Wajira Wansa	\$	672.00	\$	168.00	\$	840.00
Lease	(3) 1-5-116.059	5(b)	S-317 FY2023	S-317	S-4822	Susan Phillips	\$	664.00	\$	166.00	\$	830.00
Lease	(3) 1-5-116.060	5(b)	S-317 FY2023	S-317	S-4823	Jed Ramos	\$	744.00	\$	186.00	\$	930.00
Lease	(3) 1-5-116.005	5(b)	S-317 FY2023	S-317	S-4824	Kenneth Kudo	\$	1,149.68	\$	287.42	\$	1,437.10
Lease	(3) 1-5-116.042	5(b)	S-317 FY2023	S-317	S-4825	Donato Sarahan	\$	1,394.40	\$	348.60	\$	1,743.00
Lease	(3) 1-5-116.026	5(b)	S-317 FY2023	S-317	S-4826	Panaewa Foliage Inc, (Kurt Fujioka)	\$	1,702.40	\$	425.60	\$	2,128.00
Lease	(3) 1-5-116.045	5(b)	S-317 FY2023	S-317	S-4827	Patricia Leimomi Greene	\$	500.00	\$	125.00	\$	625.00
Lease	(3) 1-5-116.034	5(b)	S-317 FY2023	S-317	S-4829	William & Henrietta Hanson	\$	280.00	\$	70.00	\$	350.00
Lease	(3) 1-5-116.051	5(b)	S-317 FY2023	S-317	S-4830	George Poppas	\$	1,440.00	\$	360.00	\$	1,800.00
Lease	(3) 7-3-049.017	5(b)	S-317 FY2023	S-317	S-4834	Resort Management Group	\$	2,448.00	\$	612.00	\$	3,060.00
Lease	(3) 7-3-049.018	5(b)	S-317 FY2023	S-317	S-4835	Nursery Solutions, Inc.	\$	3,513.48	\$	878.37	\$	4,391.85
Lease	(3) 7-3-049.019	5(b)	S-317 FY2023	S-317	S-4836	Jossanna Ma	\$	3,312.00	\$	828.00	\$	4,140.00
Lease	(3) 7-3-049.020	5(b)	S-317 FY2023	S-317	S-4837	Curtis Nakaoka	\$	1,764.00	\$	441.00	\$	2,205.00
Lease	(3) 7-3-049.021	5(b)	S-317 FY2023	S-317	S-4838	Puna Certified Nursery	\$	4,872.00	\$	1,218.00	\$	6,090.00
Lease	(3) 7-3-049.022	5(b)	S-317 FY2023	S-317	S-4839	Puna Certified Nursery (Malcolm Saxby)	\$	2,532.00	\$	633.00	\$	3,165.00
Lease	(3) 7-3-049.023	5(b)	S-317 FY2023	S-317	S-4840	Kato, Inc.	\$	3,320.00	\$	830.00	\$	4,150.00
Lease	(3) 7-3-049.024	5(b)	S-317 FY2023	S-317	S-4841	Alvin Sato	\$	3,327.96	\$	831.99	\$	4,159.95
Lease	(3) 7-3-049.025	5(b)	S-317 FY2023	S-317	S-4842	Craig Chambers	\$	3,320.00	\$	830.00	\$	4,150.00
Lease	(3) 7-3-049.026	5(b)	S-317 FY2023	S-317	S-4843	Daniel Green	\$	3,320.00	\$	830.00	\$	4,150.00
Lease	(3) 7-3-049.028	5(b)	S-317 FY2023	S-317	S-4845	Orchid Farm, Inc.	\$	5,200.00	\$	1,300.00	\$	6,500.00
Lease	(3) 7-3-049.029	5(b)	S-317 FY2023	S-317	S-4846	Orchid Farm, Inc.	\$	2,540.00	\$	635.00	\$	3,175.00
Lease	(3) 7-3-049.031	5(b)	S-317 FY2023	S-317	S-4848	Denis Louis O'leary	\$	2,540.00	\$	635.00	\$	3,175.00
Lease	(3) 7-3-049.032	5(b)	S-317 FY2023	S-317	S-4849	Greg Boyer Hawaiian Landscapes Inc	\$	3,319.80	\$	829.95	\$	4,149.75
Lease	(3) 7-3-049.033	5(b)	S-317 FY2023	S-317	S-4850	Green Thumb, Inc. (James Furuyama)	\$	3,312.00	\$	828.00	\$	4,140.00

DOA

Lease	(3) 7-3-049:034	5(b)	S-317 FY2023	S-317	S-4851	Patricia Leimomi Greene	\$	3,312.00	\$	828.00	\$	4,140.00
Lease	(3) 7-3-049:035	5(b)	S-317 FY2023	S-317	S-4852	Puna Certified Nursery Inc.	\$	2,628.00	\$	657.00	\$	3,285.00
Lease	(3) 7-3-049:015	5(b)	S-317 FY2023	S-317	S-4853	Hawaii Lawn & Landscaping (Caz DiMarco	\$	2,936.00	\$	734.00	\$	3,670.00
Lease	(3) 7-3-049:016	5(b)	S-317 FY2023	S-317	S-4854	Kelly Greenwell (Orchard Marine Corp)	\$	1,544.00	\$	386.00	\$	1,930.00
Lease	(3) 7-3-049:001	5(b)	S-317 FY2023	S-317	S-4856	Peter Fithian (Orchid Farm Inc.)	\$	2,904.00	\$	726.00	\$	3,630.00
Lease	(3) 7-3-049:006	5(b)	S-317 FY2023	S-317	S-4857	Dean Maruyama (Turf Hawaii)	\$	2,272.00	\$	568.00	\$	2,840.00
Lease	(3) 7-3-049:014	5(b)	S-317 FY2023	S-317	S-4858	George Broderson & Adam Broderson	\$	2,304.00	\$	576.00	\$	2,880.00
Lease	(3) 7-3-049:027	5(b)	S-317 FY2023	S-317	S-4860	Daniel Green	\$	6,000.00	\$	1,500.00	\$	7,500.00
Lease	(1) 4-1-035:001	5(b)	S-317 FY2023	S-317	S-4922	Orathai Vixayvong and Seng Vixayvong	\$	10,926.40	\$	2,731.60	\$	13,658.00
Lease	(1) 4-1-035:002	5(b)	S-317 FY2023	S-317	S-4923	Frankie's Nursery, LLC	\$	11,742.40	\$	2,935.60	\$	14,678.00
Lease	(1) 4-1-035:003	5(b)	S-317 FY2023	S-317	S-4924	Kenneth L & Lisa L Vinzant	\$	4,170.40	\$	1,042.60	\$	5,213.00
Lease	(1) 4-1-035:004	5(b)	S-317 FY2023	S-317	S-4925	Mahiku Farm LLC	\$	11,316.00	\$	2,829.00	\$	14,145.00
Lease	(1) 4-1-035:005	5(b)	S-317 FY2023	S-317	S-4926	The 2004 Uehara Family Revocable Living	\$	10,211.10	\$	2,552.78	\$	12,763.88
Lease	(1) 4-1-035:006	5(b)	S-317 FY2023	S-317	S-4927	Sumitra Viyanan Barton	\$	11,380.00	\$	2,845.00	\$	14,225.00
Lease	(1) 4-1-035:008	5(b)	S-317 FY2023	S-317	S-4929	Scott & Lynda Campesino Chun	\$	8,574.40	\$	2,143.60	\$	10,718.00
Lease	(1) 4-1-035:009	5(b)	S-317 FY2023	S-317	S-4930	Stephen K. Morse & DonMarie Chung	\$	11,640.00	\$	2,910.00	\$	14,550.00
Lease	(1) 4-1-035:011	5(b)	S-317 FY2023	S-317	S-4932	Koba's Nursery, Inc.	\$	8,172.00	\$	2,043.00	\$	10,215.00
Lease	(1) 4-1-035:012	5(b)	S-317 FY2023	S-317	S-4933	Ahiki Acres, LLC	\$	10,308.00	\$	2,577.00	\$	12,885.00
Lease	(1) 4-1-035:013	5(b)	S-317 FY2023	S-317	S-4934	CC Repair & Maintenance Service, Inc.	\$	7,616.59	\$	1,904.15	\$	9,520.74
Lease	(1) 4-1-035:010	5(b)	S-317 FY2023	S-317	S-4936	Glads Landscaping & Tree Trimming, Inc.	\$	11,617.15	\$	2,904.29	\$	14,521.44
Lease	(2) 5-2-004:016	5(b)	S-317 FY2023	S-317	S-9002	Hikiola Cooperative	\$	576.00	\$	144.00	\$	720.00
Lease	(2) 5-2-004:119	5(b)	S-317 FY2023	S-317	S-9003	Akea Farms, Inc.	\$	448.00	\$	112.00	\$	560.00
Lease	(2) 5-2-001:012	5(b)	S-317 FY2023	S-317	S-9004	L&R Farm Ent. LLC	\$	772.00	\$	193.00	\$	965.00
Lease	(2) 5-2-001:013	5(b)	S-317 FY2023	S-317	S-9005	Grant Schule, Kumu Farms	\$	762.96	\$	190.74	\$	953.70
Lease	(2) 5-2-001:014	5(b)	S-317 FY2023	S-317	S-9006	L&R Farm Ent. LLC	\$	748.00	\$	187.00	\$	935.00
Lease	(2) 5-2-001:015	5(b)	S-317 FY2023	S-317	S-9007	L&R Farm Ent. LLC	\$	1,408.00	\$	352.00	\$	1,760.00
Lease	(2) 5-2-001:018	5(b)	S-317 FY2023	S-317	S-9010	Hawaii Tropical Plants, Limited Partnership	\$	789.71	\$	197.43	\$	987.14
Lease	(2) 5-2-001:019	5(b)	S-317 FY2023	S-317	S-9011	Hawaii Tropical Plants, Limited Partnership	\$	836.37	\$	209.09	\$	1,045.46
Lease	(2) 5-2-001:021	5(b)	S-317 FY2023	S-317	S-9013	Kumu Farms LLC	\$	1,114.01	\$	278.50	\$	1,392.51
Lease	(2) 5-2-001:022	5(b)	S-317 FY2023	S-317	S-9014	Thomas DeCourcy	\$	1,728.00	\$	432.00	\$	2,160.00
Lease	(2) 5-2-001:023	5(b)	S-317 FY2023	S-317	S-9015	Friendly Isle Growing Service Corporation	\$	672.00	\$	168.00	\$	840.00
Lease	(2) 5-2-001:024	5(b)	S-317 FY2023	S-317	S-9016	Molokai Ag Park, Inc.	\$	1,024.00	\$	256.00	\$	1,280.00
Lease	(2) 5-2-001:025	5(b)	S-317 FY2023	S-317	S-9017	Naiwa Farm & Nursery	\$	2,644.67	\$	661.17	\$	3,305.84
Lease	(2) 5-2-001:026	5(b)	S-317 FY2023	S-317	S-9018	Grant Schule	\$	673.20	\$	168.30	\$	841.50
Lease	(2) 5-2-001:027	5(b)	S-317 FY2023	S-317	S-9019	Duane Cranney	\$	908.00	\$	227.00	\$	1,135.00
Lease	(2) 5-2-001:028	5(b)	S-317 FY2023	S-317	S-9020	Friendly Isle Growing Service Corporation	\$	1,264.00	\$	316.00	\$	1,580.00
Lease	(2) 5-2-004:123	5(b)	S-317 FY2023	S-317	S-9021	Molokai Livestock Coop.	\$	829.60	\$	207.40	\$	1,037.00
<b>Sub-Total Agricultural Park</b>							<b>\$</b>	<b>435,886.96</b>	<b>\$</b>	<b>108,971.73</b>	<b>\$</b>	<b>544,858.69</b>

**NON-AGRICULTURAL PARK**

Revocable Permit	(3) 4-6-002:001	5(b)	S-305 FY2023	S-305	N-2001	Stephen DeLuz	\$	1,184.06	\$	296.02	\$	1,480.08
Revocable Permit	(4) 4-1-009:005	5(b)	S-305 FY2023	S-305	N-2102	Michael Fernandes	\$	158.70	\$	39.68	\$	198.38
Revocable Permit	(4) 4-1-009:006	5(b)	S-305 FY2023	S-305	N-2102	Michael Fernandes						
Lease	(1) 4-1-010:040	5(b)	S-305 FY2023	S-305	N-2500	Wailupe Farms LLC	\$	15,849.60	\$	3,962.40	\$	19,812.00
Lease	(3) 6-6-005:028	5(b)	S-305 FY2023	S-305	N-3002	Kamuela Vacuum Cooling Site	\$	2,033.88	\$	508.47	\$	2,542.35
Lease	(1) 4-1-010:005	5(b)	S-305 FY2023	S-305	N-3100	Abigail K. Kawananaokoa	\$	12,264.96	\$	3,066.24	\$	15,331.20
Lease	(1) 4-1-010:044	5(b)	S-305 FY2023	S-305	N-3101	Windward Plants Incorporated	\$	1,600.00	\$	400.00	\$	2,000.00
Lease	(1) 4-1-025:022	5(b)	S-305 FY2023	S-305	N-3102	Hugh Baptiste	\$	4,000.00	\$	1,000.00	\$	5,000.00
Lease	(1) 4-1-025:023	5(b)	S-305 FY2023	S-305	N-3102	Hugh Baptiste						
Lease	(1) 4-1-010:039	5(b)	S-305 FY2023	S-305	N-3103	Yogarden LLC	\$	5,940.00	\$	1,485.00	\$	7,425.00
Lease	(1) 4-1-010:038	5(b)	S-305 FY2023	S-305	N-3104	Gabriel & Shellee Machado, Trustees	\$	6,692.00	\$	1,673.00	\$	8,365.00
Lease	(1) 4-1-027:026	5(b)	S-305 FY2023	S-305	N-3105	Fantastic Gardens	\$	7,368.00	\$	1,842.00	\$	9,210.00
Lease	(1) 4-1-026:015	5(b)	S-305 FY2023	S-305	N-3106	Joseph N.A. Ryan, Jr. & Tamara A. Ryan	\$	2,766.00	\$	691.50	\$	3,457.50
Lease	(1) 4-1-027:002	5(b)	S-305 FY2023	S-305	N-3107	Michael Buck	\$	8,160.00	\$	2,040.00	\$	10,200.00
Lease	(1) 9-4-012:002	5(b)	S-305 FY2023	S-305	N-3108	Waikele Farms, Inc. (Larry Jeffs)	\$	216,698.98	\$	54,174.74	\$	270,873.72
Lease	(1) 4-1-018:048	5(b)	S-305 FY2023	S-305	N-3109	Milton Coleman, Jr.	\$	23,680.00	\$	5,920.00	\$	29,600.00
Lease	(1) 4-1-010:042	5(b)	S-305 FY2023	S-305	N-3110	Ultimate Innovations, Inc.	\$	4,000.00	\$	1,000.00	\$	5,000.00

## DOA

Lease	(1) 4-1-026:017	5(b)	S-305 FY2023	S-305	N-3111	Puongpun Sananikone	\$	5,929.74	\$	1,482.44	\$	7,412.18
Lease	(1) 4-1-027:028	5(b)	S-305 FY2023	S-305	N-3112	A & K Nursery	\$	5,920.00	\$	1,480.00	\$	7,400.00
Lease	(4) 4-4-004:043	5(b)	S-305 FY2023	S-305	N-3113	Kapaa Poi Factory	\$	11,520.00	\$	2,880.00	\$	14,400.00
Lease	(3) 4-4-011:033	5(b)	S-305 FY2023	S-305	N-3114	Julia Shumann-Shinsky	\$	2,856.00	\$	714.00	\$	3,570.00
Lease	(3) 9-5-015:003	5(b)	S-305 FY2023	S-305	N-3115	Kuahiwi Contractors, Inc.	\$	8,160.00	\$	2,040.00	\$	10,200.00
Lease	(1) 4-1-024:023	5(b)	S-305 FY2023	S-305	N-3116	Aloha Aina Landscaping, LLC	\$	8,000.00	\$	2,000.00	\$	10,000.00
Lease	(1) 4-1-027:010	5(b)	S-305 FY2023	S-305	N-3117	41-672 Corp.	\$	7,218.31	\$	1,804.58	\$	9,022.89
Lease	(1) 4-1-010:006	5(b)	S-305 FY2023	S-305	N-3118	Robert A.N. Rita	\$	5,852.00	\$	1,463.00	\$	7,315.00
Lease	(1) 4-1-010:041	5(b)	S-305 FY2023	S-305	N-3119	Michael Patrick Fairall	\$	4,320.00	\$	1,080.00	\$	5,400.00
Lease	(1) 4-1-027:025	5(b)	S-305 FY2023	S-305	N-3120	Stephen and Marlene Ikene	\$	5,298.67	\$	1,324.67	\$	6,623.34
Lease	(1) 4-1-024:062	5(b)	S-305 FY2023	S-305	N-3121	Hawaiian Sunshine Nursery, Inc.	\$	7,994.40	\$	1,998.60	\$	9,993.00
Lease	(1) 4-1-024:063	5(b)	S-305 FY2023	S-305	N-3121	Hawaiian Sunshine Nursery, Inc.						
Lease	(1) 4-1-026:018	5(b)	S-305 FY2023	S-305	N-3122	Patrick & Nancy Maloney	\$	10,655.18	\$	2,663.80	\$	13,318.98
Lease	(1) 4-1-027:008	5(b)	S-305 FY2023	S-305	N-3123	Sharon's Plants Ltd.	\$	6,748.00	\$	1,687.00	\$	8,435.00
Lease	(1) 4-1-027:007	5(b)	S-305 FY2023	S-305	N-3124	Sharon's Plants Ltd.	\$	5,236.00	\$	1,309.00	\$	6,545.00
Lease	(1) 4-1-027:006	5(b)	S-305 FY2023	S-305	N-3125	Sharon's Plants Ltd.	\$	5,488.00	\$	1,372.00	\$	6,860.00
Lease	(1) 4-1-024:054	5(b)	S-305 FY2023	S-305	N-3126	Char Hung Sut Fish Farms, Inc.	\$	7,532.00	\$	1,883.00	\$	9,415.00
Lease	(1) 4-1-027:012	5(b)	S-305 FY2023	S-305	N-3127	Kalimimaka Farms, LLC	\$	7,238.40	\$	1,809.60	\$	9,048.00
Lease	(4) 4-4-004:005	5(b)	S-305 FY2023	S-305	N-3128	William J. Sanchez	\$	1,108.00	\$	277.00	\$	1,385.00
Lease	(1) 4-1-010:043	5(b)	S-305 FY2023	S-305	N-3129	Hui Ku Maoli Ola	\$	4,400.00	\$	1,100.00	\$	5,500.00
Lease	(3) 4-6-002:007	5(b)	S-305 FY2023	S-305	N-3130	Jill Mattos dba RJ Ranch	\$	541.60	\$	135.40	\$	677.00
Revocable Permit	(3) 4-7-004:009	5(b)	S-305 FY2023	S-305	N-3131	George M. Olival	\$	2,880.00	\$	720.00	\$	3,600.00
Lease	(1) 4-1-010:046	5(b)	S-305 FY2023	S-305	N-3132	Joshua Stamm	\$	13,584.00	\$	3,396.00	\$	16,980.00
Lease	(2) 1-3-004:006	5(b)	S-305 FY2023	S-305	N-3133	Mahealani Farms, Inc.	\$	3,910.50	\$	977.63	\$	4,888.13
Lease	(2) 1-3-004:020	5(b)	S-305 FY2023	S-305	N-3133	Mahealani Farms, Inc.						
Lease	(2) 1-1-005:017	5(b)	S-305 FY2023	S-305	N-3134	Joseph H. Young	\$	2,100.00	\$	525.00	\$	2,625.00
Lease	(2) 1-1-005:025	5(b)	S-305 FY2023	S-305	N-3134	Joseph H. Young						
Lease	(2) 1-1-005:034	5(b)	S-305 FY2023	S-305	N-3134	Joseph H. Young						
Lease	(2) 1-1-005:036	5(b)	S-305 FY2023	S-305	N-3134	Joseph H. Young						
Lease	(2) 1-1-005:041	5(b)	S-305 FY2023	S-305	N-3134	Joseph H. Young						
Lease	(2) 1-1-005:045	5(b)	S-305 FY2023	S-305	N-3134	Joseph H. Young						
Lease	(2) 1-1-005:054	5(b)	S-305 FY2023	S-305	N-3134	Joseph H. Young						
Lease	(2) 1-1-005:070	5(b)	S-305 FY2023	S-305	N-3134	Joseph H. Young						
Lease	(1) 4-1-010:007	5(b)	S-305 FY2023	S-305	N-3135	Ernest & Donna Carlbom (fka gl4296)	\$	8,900.76	\$	2,225.19	\$	11,125.95
Lease	(1) 4-1-010:034	5(b)	S-305 FY2023	S-305	N-3136	David & Michelle Campbell (fka gl3756)	\$	6,107.25	\$	1,526.81	\$	7,634.06
Lease	(1) 4-1-027:004	5(b)	S-305 FY2023	S-305	N-3137	Atirom Gardens LLC	\$	4,209.83	\$	1,052.46	\$	5,262.29
Lease	(1) 9-1-031:001	5(b)	S-305 FY2023	S-305	N-3138	Hawaii Land & Livestock, LLC	\$	7,320.00	\$	1,830.00	\$	9,150.00
Lease	(2) 5-2-001:009	5(b)	S-305 FY2023	S-305	N-3139	Akea Farms, Inc.	\$	14,780.00	\$	3,695.00	\$	18,475.00
Lease	(1) 8-5-001:033	5(b)	S-305 FY2023	S-305	N-3140	David A. Souza & Carol J. Souza	\$	532.00	\$	133.00	\$	665.00
Lease	(4) 4-6-005:009	5(b)	S-305 FY2023	S-305	N-3141	Ronald & Shane Matsumura	\$	10,125.02	\$	2,531.26	\$	12,656.28
Lease	(3) 5-8-002:002	5(b)	S-305 FY2023	S-305	N-3142	Ponoholo Ranch Ltd.	\$	1,030.00	\$	257.50	\$	1,287.50
Lease	(4) 1-9-002:001	5(b)	S-305 FY2023	S-305	N-3145	Dean H. & Nicol U. Nonaka	\$	1,400.80	\$	350.20	\$	1,751.00
Lease	(4) 1-9-002:020	5(b)	S-305 FY2023	S-305	N-3146	Dean H. & Nicol U. Nonaka	\$	603.20	\$	150.80	\$	754.00
Lease	(1) 4-1-018:049	5(b)	S-305 FY2023	S-305	N-3147	Dale H. & Carla T. Hardinger	\$	3,706.43	\$	926.61	\$	4,633.04
Lease	(1) 4-1-027:027	5(b)	S-305 FY2023	S-305	N-3148	Kevin J. Mulkern and Susan S. Mulkern	\$	6,629.05	\$	1,657.26	\$	8,286.31
Lease	(1) 4-1-027:020	5(b)	S-305 FY2023	S-305	N-3149	Hala Toa Mui Farms LLC	\$	37,200.00	\$	9,300.00	\$	46,500.00
Lease	(1) 4-1-027:024	5(b)	S-305 FY2023	S-305	N-3149	Hala Toa Mui Farms LLC						
Lease	(3) 5-5-007:005	5(b)	S-305 FY2023	S-305	N-3150	Kohala Dairy, LLC	\$	497.60	\$	124.40	\$	622.00
Lease	(3) 1-2-006:019	5(b)	S-305 FY2023	S-305	N-3153	Alan Martins	\$	625.60	\$	156.40	\$	782.00
Lease	(3) 2-4-049:017	5(b)	S-305 FY2023	S-305	N-3154	Puna Certified Nursery, Inc.	\$	2,589.56	\$	647.39	\$	3,236.95
Lease	(1) 4-1-027:023	5(b)	S-305 FY2023	S-305	N-3155	Tree Concepts Hawaii LLC	\$	6,016.80	\$	1,504.20	\$	7,521.00
Lease	(1) 4-1-010:031	5(b)	S-305 FY2023	S-305	N-3753	SGVG Corp.	\$	3,280.00	\$	820.00	\$	4,100.00



DOA

Lease	(1) 4-1-010:008	5(b)	S-305 FY2023	S-305	N-3764	Scotland C. Willson	\$	4,209.20	\$	1,052.30	\$	5,261.50
Lease	(1) 4-1-027:029	5(b)	S-305 FY2023	S-305	N-3766	Contemporary Landscaping, LLC	\$	10,200.00	\$	2,550.00	\$	12,750.00
Lease	(1) 4-1-027:019	5(b)	S-305 FY2023	S-305	N-3771	Contemporary Landscaping	\$	12,852.00	\$	3,213.00	\$	16,065.00
Lease	(1) 4-1-026:019	5(b)	S-305 FY2023	S-305	N-3780	Campbell Cavasso, Trustee	\$	9,630.40	\$	2,407.60	\$	12,038.00
Lease	(1) 4-1-027:014	5(b)	S-305 FY2023	S-305	N-4008	Sustainable Ideation, LLC	\$	13,470.00	\$	3,367.50	\$	16,837.50
Lease	(3) 2-4-049:031	5(b)	S-305 FY2023	S-305	N-4205	Kohala Plants Inc.	\$	14,700.00	\$	3,675.00	\$	18,375.00
Lease	(3) 2-4-049:011	5(b)	S-305 FY2023	S-305	N-4225	Mitsuo & Yaeko Kitagawa	\$	3,928.00	\$	982.00	\$	4,910.00
Lease	(3) 2-4-049:017	5(b)	S-305 FY2023	S-305	N-4364	Puna Certified Nursery, Inc.	\$	3,952.00	\$	988.00	\$	4,940.00
Lease	(4) 1-9-001:011	5(b)	S-305 FY2023	S-305	N-4392	Lois N. Hashimoto, Clyde T. Hashimoto, Ly	\$	1,986.40	\$	496.60	\$	2,483.00
Lease	(4) 4-4-004:044	5(b)	S-305 FY2023	S-305	N-4393	Christopher Barry Singleton	\$	7,504.59	\$	1,876.15	\$	9,380.74
Lease	(3) 2-4-049:026	5(b)	S-305 FY2023	S-305	N-4445	Green Point Nursery, Inc.	\$	8,448.00	\$	2,112.00	\$	10,560.00
Lease	(3) 2-4-049:027	5(b)	S-305 FY2023	S-305	N-4445	Green Point Nursery, Inc.						
Lease	(3) 2-4-049:028	5(b)	S-305 FY2023	S-305	N-4445	Green Point Nursery, Inc.						
Lease	(3) 2-4-049:002	5(b)	S-305 FY2023	S-305	N-4446	Eunice Nursery, Inc.	\$	3,200.00	\$	800.00	\$	4,000.00
Lease	(3) 2-4-049:007	5(b)	S-305 FY2023	S-305	N-4447	Donald J. & Carolyn Hunter	\$	4,672.00	\$	1,168.00	\$	5,840.00
Lease	(3) 2-4-049:010	5(b)	S-305 FY2023	S-305	N-4455	Palms, Inc.	\$	3,200.00	\$	800.00	\$	4,000.00
Lease	(3) 2-4-049:012	5(b)	S-305 FY2023	S-305	N-4456	Jules & Soontaree Gervais, Jr.	\$	2,168.00	\$	542.00	\$	2,710.00
Lease	(3) 6-6-005:021	5(b)	S-305 FY2023	S-305	N-4548	Alexander Penovaroff, Jr.	\$	9,600.00	\$	2,400.00	\$	12,000.00
Lease	(3) 6-6-005:026	5(b)	S-305 FY2023	S-305	N-4549	Hirako Farms, Inc.	\$	11,820.00	\$	2,955.00	\$	14,775.00
Lease	(3) 2-4-049:032	5(b)	S-305 FY2023	S-305	N-4632	Panaewa Diversified Agricultural Products,	\$	8,120.00	\$	2,030.00	\$	10,150.00
Lease	(3) 2-4-049:020	5(b)	S-305 FY2023	S-305	N-4634	Donald & Carolyn Hunter	\$	3,584.00	\$	896.00	\$	4,480.00
Lease	(3) 2-4-049:022	5(b)	S-305 FY2023	S-305	N-4636	Green Point Nurseries, Inc.	\$	3,584.00	\$	896.00	\$	4,480.00
Lease	(3) 2-4-049:009	5(b)	S-305 FY2023	S-305	N-4638	Big Island Plant & Foliage Inc	\$	3,504.00	\$	876.00	\$	4,380.00
Lease	(3) 2-4-049:023	5(b)	S-305 FY2023	S-305	N-4640	Sunny O. Stewart (Paw'u deceased)	\$	4,752.00	\$	1,188.00	\$	5,940.00
Lease	(3) 1-8-006:103	5(b)	S-305 FY2023	S-305	N-4642	Maluhia Farms, LLC	\$	3,556.19	\$	889.05	\$	4,445.24
Lease	(3) 8-8-004:010	5(b)	S-305 FY2023	S-305	N-4790	Lester Gebin	\$	2,560.00	\$	640.00	\$	3,200.00
Lease	(1) 8-5-005:009	5(b)	S-305 FY2023	S-305	N-4877	Glory Herb Hawaii, LLC	\$	9,204.10	\$	2,301.02	\$	11,505.12
Lease	(4) 1-9-001:003	5(b)	S-305 FY2023	S-305	N-4938	Dean H. & Nicol U. Nonaka	\$	990.40	\$	247.60	\$	1,238.00
Lease	(1) 4-2-010:004	5(b)	S-305 FY2023	S-305	N-4970	Hawaii Agricultural Research Center (HAR)	\$	10,000.00	\$	2,500.00	\$	12,500.00
Lease	(4) 1-9-001:014	5(b)	S-305 FY2023	S-305	N-5113	Dean H. & Nicol U. Nonaka	\$	3,840.00	\$	960.00	\$	4,800.00
Lease	(1) 4-1-027:018	5(b)	S-305 FY2023	S-305	N-5168	Akamai Landscape & Maintenance Svc Inc	\$	9,798.40	\$	2,449.60	\$	12,248.00
Lease	(1) 4-1-018:040	5(b)	S-305 FY2023	S-305	N-5214	Green Thumb, Inc.	\$	4,782.43	\$	1,195.61	\$	5,978.04
Lease	(1) 4-1-010:030	5(b)	S-305 FY2023	S-305	N-5312	Johnny Castillo and Pauline B. Castillo	\$	8,292.00	\$	2,073.00	\$	10,365.00
Lease	(4) 4-5-015:008	5(b)	S-305 FY2023	S-305	N-5322	Wilbert A. & Melody A. Pigao	\$	1,480.00	\$	370.00	\$	1,850.00
Lease	(1) 4-1-018:047	5(b)	S-305 FY2023	S-305	N-5328	Green Thumb, Inc.	\$	3,156.00	\$	789.00	\$	3,945.00
Lease	(1) 4-1-008:076	5(b)	S-305 FY2023	S-305	N-5353	Jeffrey John Berg, Trustee and Angela Mar	\$	4,320.00	\$	1,080.00	\$	5,400.00
Lease	(1) 4-1-025:057	5(b)	S-305 FY2023	S-305	N-5354	Byron Fujieki	\$	1,401.60	\$	350.40	\$	1,752.00
Lease	(3) 5-5-003:012	5(b)	S-305 FY2023	S-305	N-5356	Alvin H. Kawamoto	\$	862.00	\$	215.50	\$	1,077.50
Lease	(1) 4-1-025:055	5(b)	S-305 FY2023	S-305	N-5378	Julian & Joseph DeCoite	\$	5,244.80	\$	1,311.20	\$	6,556.00
Lease	(1) 4-1-009:266	5(b)	S-305 FY2023	S-305	N-5380	Thomas Aki	\$	1,696.00	\$	424.00	\$	2,120.00
Lease	(4) 1-9-012:028	5(b)	S-305 FY2023	S-305	N-5397	Corrine Murata & Wanda Corr	\$	1,680.00	\$	420.00	\$	2,100.00
Lease	(4) 4-4-002:031	5(b)	S-305 FY2023	S-305	N-5480	Lelan & Barbara Nishek dba Kauai Nursery	\$	1,877.60	\$	469.40	\$	2,347.00
Lease	(1) 4-1-018:052	5(b)	S-305 FY2023	S-305	N-5493	Scot M & Karen M Mitamura	\$	16,000.00	\$	4,000.00	\$	20,000.00
Lease	(1) 4-1-010:081	5(b)	S-305 FY2023	S-305	N-5496	Progressive Landscaping, Inc.	\$	5,934.40	\$	1,483.60	\$	7,418.00
Lease	(1) 4-1-010:104	5(b)	S-305 FY2023	S-305	N-5498	Gary E Johnson	\$	3,948.00	\$	987.00	\$	4,935.00
Lease	(1) 4-1-008:045	5(b)	S-305 FY2023	S-305	N-5499	Clayton K.T. Ng	\$	224.00	\$	56.00	\$	280.00
Lease	(1) 4-1-010:029	5(b)	S-305 FY2023	S-305	N-5501	Naki Farms LLC	\$	4,188.00	\$	1,047.00	\$	5,235.00
Lease	(3) 2-1-016:001	5(b)	S-305 FY2023	S-305	N-5510	Seaside, Inc.	\$	2,022.40	\$	505.60	\$	2,528.00
Lease	(1) 4-1-027:001	5(b)	S-305 FY2023	S-305	N-5515	Leandra Gollob	\$	3,612.00	\$	903.00	\$	4,515.00
Lease	(1) 4-1-027:030	5(b)	S-305 FY2023	S-305	N-5516	Frankie's Nursery, LLC	\$	7,614.40	\$	1,903.60	\$	9,518.00
Lease	(1) 4-1-010:088	5(b)	S-305 FY2023	S-305	N-5530	David Larsen	\$	1,482.00	\$	370.50	\$	1,852.50
Lease	(3) 1-2-006:005	5(b)	S-305 FY2023	S-305	N-5535	Edward A.K. & Lucia R. Lee	\$	3,440.00	\$	860.00	\$	4,300.00

DOA

Lease	(3) 1-2-006:077	5(b)	S-305 FY2023	S-305	N-5535	Edward A.K. & Lucia R. Lee					
Lease	(3) 2-2-056:020	5(b)	S-305 FY2023	S-305	N-5538	SL Kuwahara Partners, LLC	\$	2,000.00	\$	500.00	\$ 2,500.00
Lease	(3) 5-5-004:051	5(b)	S-305 FY2023	S-305	N-5539	William T.S. Wong	\$	356.00	\$	89.00	\$ 445.00
Lease	(3) 5-5-004:052	5(b)	S-305 FY2023	S-305	N-5539	William T.S. Wong					
Lease	(3) 4-4-001:001	5(b)	S-305 FY2023	S-305	N-5549	Hamakua-North Hilo Agr. Coop.	\$	3,040.00	\$	760.00	\$ 3,800.00
Lease	(3) 4-6-004:001	5(b)	S-305 FY2023	S-305	N-5550	Triple D Ranch, Inc.	\$	6,288.00	\$	1,572.00	\$ 7,860.00
Lease	(3) 4-6-004:002	5(b)	S-305 FY2023	S-305	N-5550	Triple D Ranch, Inc.					
Lease	(3) 4-6-004:003	5(b)	S-305 FY2023	S-305	N-5550	Triple D Ranch, Inc.					
Lease	(3) 4-6-004:005	5(b)	S-305 FY2023	S-305	N-5550	Triple D Ranch, Inc.					
Lease	(3) 4-6-004:006	5(b)	S-305 FY2023	S-305	N-5550	Triple D Ranch, Inc.					
Lease	(3) 4-6-003:001	5(b)	S-305 FY2023	S-305	N-5551	Hamakua-North Hilo Agr. Coop.	\$	27,800.00	\$	6,950.00	\$ 34,750.00
Lease	(3) 4-6-003:002	5(b)	S-305 FY2023	S-305	N-5551	Hamakua-North Hilo Agr. Coop.					
Lease	(3) 4-6-003:020	5(b)	S-305 FY2023	S-305	N-5551	Hamakua-North Hilo Agr. Coop.					
Lease	(3) 4-3-003:002	5(b)	S-305 FY2023	S-305	N-5553	Hamakua-North Hilo Agr. Coop.	\$	16,496.00	\$	4,124.00	\$ 20,620.00
Lease	(3) 4-3-003:003	5(b)	S-305 FY2023	S-305	N-5553	Hamakua-North Hilo Agr. Coop.					
Lease	(3) 4-3-003:004	5(b)	S-305 FY2023	S-305	N-5553	Hamakua-North Hilo Agr. Coop.					
Lease	(3) 4-3-003:005	5(b)	S-305 FY2023	S-305	N-5553	Hamakua-North Hilo Agr. Coop.					
Lease	(3) 4-3-003:006	5(b)	S-305 FY2023	S-305	N-5553	Hamakua-North Hilo Agr. Coop.					
Lease	(3) 4-3-003:007	5(b)	S-305 FY2023	S-305	N-5553	Hamakua-North Hilo Agr. Coop.					
Lease	(3) 4-3-003:002	5(b)	S-305 FY2023	S-305	N-5553	Hamakua-North Hilo Agr. Coop.					
Lease	(3) 4-6-001:007	5(b)	S-305 FY2023	S-305	N-5554	Hamakua-North Hilo Agr. Coop.	\$	9,440.00	\$	2,360.00	\$ 11,800.00
Lease	(3) 4-6-001:008	5(b)	S-305 FY2023	S-305	N-5554	Hamakua-North Hilo Agr. Coop.					
Lease	(3) 4-6-001:018	5(b)	S-305 FY2023	S-305	N-5554	Hamakua-North Hilo Agr. Coop.					
Lease	(4) 4-6-008:001	5(b)	S-305 FY2023	S-305	N-5563	Stephen Sico	\$	5,200.00	\$	1,300.00	\$ 6,500.00
Lease	(3) 5-5-003:018	5(b)	S-305 FY2023	S-305	N-5573	Island Harvest, Inc.	\$	5,304.00	\$	1,326.00	\$ 6,630.00
Lease	(1) 4-1-027:009	5(b)	S-305 FY2023	S-305	N-5577	State of California	\$	10,712.00	\$	2,678.00	\$ 13,390.00
Lease	(4) 4-3-004:001	5(b)	S-305 FY2023	S-305	N-5583	William J. Sanchez	\$	1,392.00	\$	348.00	\$ 1,740.00
Lease	(4) 4-3-004:014	5(b)	S-305 FY2023	S-305	N-5583	William J. Sanchez					
Lease	(4) 4-3-004:017	5(b)	S-305 FY2023	S-305	N-5583	William J. Sanchez					
Lease	(3) 3-9-001:001	5(b)	S-305 FY2023	S-305	N-5586	Hawaii Secure Foods, LLC	\$	69,174.00	\$	17,293.50	\$ 86,467.50
Lease	(3) 3-9-001:001	5(b)	S-305 FY2023	S-305	N-5586	Hawaii Secure Foods, LLC					
Lease	(3) 3-9-001:002	5(b)	S-305 FY2023	S-305	N-5586	Hawaii Secure Foods, LLC					
Lease	(3) 3-9-002:007	5(b)	S-305 FY2023	S-305	N-5586	Hawaii Secure Foods, LLC					
Lease	(3) 3-9-002:008	5(b)	S-305 FY2023	S-305	N-5586	Hawaii Secure Foods, LLC					
Lease	(3) 4-1-001:006	5(b)	S-305 FY2023	S-305	N-5586	Hawaii Secure Foods, LLC					
Lease	(3) 4-1-005:001	5(b)	S-305 FY2023	S-305	N-5592	Nalo Farms, Inc.	\$	6,000.00	\$	1,500.00	\$ 7,500.00
Lease	(3) 5-9-001:004	5(b)	S-305 FY2023	S-305	N-5599	Ponoholo Ranch Ltd.	\$	18,248.00	\$	4,562.00	\$ 22,810.00
Lease	(3) 5-9-003:002	5(b)	S-305 FY2023	S-305	N-5599	Ponoholo Ranch Ltd.					
Lease	(3) 5-9-003:004	5(b)	S-305 FY2023	S-305	N-5599	Ponoholo Ranch Ltd.					
Lease	(3) 5-9-004:001	5(b)	S-305 FY2023	S-305	N-5599	Ponoholo Ranch Ltd.					
Lease	(3) 5-9-004:008	5(b)	S-305 FY2023	S-305	N-5599	Ponoholo Ranch Ltd.					
Lease	(2) 2-3-003:006	5(b)	S-305 FY2023	S-305	N-5614	Bryan Otani	\$	6,438.40	\$	1,609.60	\$ 8,048.00
Lease	(3) 2-4-049:021	5(b)	S-305 FY2023	S-305	N-5615	Panaewa Foliage	\$	2,240.00	\$	560.00	\$ 2,800.00
Lease	(1) 4-1-013:032	5(b)	S-305 FY2023	S-305	N-5620	Heine & Gladys Aruda	\$	16,392.00	\$	4,098.00	\$ 20,490.00
Lease	(1) 4-1-018:051	5(b)	S-305 FY2023	S-305	N-5643	Keiki O Ka Aina Farms, Inc.	\$	5,328.00	\$	1,332.00	\$ 6,660.00
Lease	(3) 5-9-002:006	5(b)	S-305 FY2023	S-305	N-5655	Ponoholo Ranch Ltd.	\$	1,304.00	\$	326.00	\$ 1,630.00
Lease	(1) 4-1-010:037	5(b)	S-305 FY2023	S-305	N-5657	Ed K. Miyashita	\$	8,000.00	\$	2,000.00	\$ 10,000.00
Lease	(1) 4-1-027:011	5(b)	S-305 FY2023	S-305	N-5658	Akamai Landscape & Maintenance Svc Inc	\$	11,862.40	\$	2,965.60	\$ 14,828.00
Lease	(4) 4-1-002:012	5(b)	S-305 FY2023	S-305	N-5659	William J. Sanchez	\$	130.11	\$	32.53	\$ 162.64
Lease	(4) 4-1-002:018	5(b)	S-305 FY2023	S-305	N-5659	William J. Sanchez					
Lease	(4) 4-4-004:004	5(b)	S-305 FY2023	S-305	N-5660	William J. Sanchez	\$	500.16	\$	125.04	\$ 625.20
Lease	(4) 4-4-004:051	5(b)	S-305 FY2023	S-305	N-5660	William J. Sanchez					

DOA

Lease	(1) 4-1-010:048	5(b)	S-305 FY2023	S-305	N-5707	All Tree Services, Inc.	\$	12,120.00	\$	3,030.00	\$	15,150.00
Lease	(1) 4-1-027:016	5(b)	S-305 FY2023	S-305	N-5708	Landscape Hawaii Inc.	\$	32,720.00	\$	8,180.00	\$	40,900.00
Lease	(1) 4-1-010:026	5(b)	S-305 FY2023	S-305	N-5713	Burke Dunlap	\$	7,014.40	\$	1,753.60	\$	8,768.00
Lease	(3) 3-1-004:002	5(b)	S-305 FY2023	S-305	N-5811	Andy Trang	\$	4,400.00	\$	1,100.00	\$	5,500.00
Lease	(4) 4-6-005:011	5(b)	S-305 FY2023	S-305	N-5824	Andy B. & Mary G. Alfiler, and LBD Coffee,	\$	1,324.22	\$	331.06	\$	1,655.28
Lease	(3) 2-4-049:029	5(b)	S-305 FY2023	S-305	N-5905	Green Point Nurseries, Inc.	\$	1,384.00	\$	346.00	\$	1,730.00
Revocable Permit	(2) 1-1-003:028	5(b)	S-305 FY2023	S-305	N-5932	Isaac Kanoa, Jr.	\$	124.80	\$	31.20	\$	156.00
Lease	(3) 5-5-003:004	5(b)	S-305 FY2023	S-305	N-6024	Boteilho Hawaii Enterprises, Inc.	\$	40,632.07	\$	10,158.02	\$	50,790.09
Lease	(3) 5-5-003:004	5(b)	S-305 FY2023	S-305	N-6024	Boteilho Hawaii Enterprises, Inc.						
Lease	(3) 5-5-003:005	5(b)	S-305 FY2023	S-305	N-6024	Boteilho Hawaii Enterprises, Inc.						
Lease	(3) 5-5-003:006	5(b)	S-305 FY2023	S-305	N-6024	Boteilho Hawaii Enterprises, Inc.						
Lease	(3) 5-5-005:001	5(b)	S-305 FY2023	S-305	N-6024	Boteilho Hawaii Enterprises, Inc.						
Lease	(3) 5-5-006:002	5(b)	S-305 FY2023	S-305	N-6024	Boteilho Hawaii Enterprises, Inc.						
Lease	(3) 5-5-006:003	5(b)	S-305 FY2023	S-305	N-6024	Boteilho Hawaii Enterprises, Inc.						
Lease	(3) 5-5-006:004	5(b)	S-305 FY2023	S-305	N-6024	Boteilho Hawaii Enterprises, Inc.						
Revocable Permit	(3) 5-5-006:015	5(b)	S-305 FY2023	S-305	N-6814	Ronald P. Weidenback dba Hawaii Fish Co	\$	664.00	\$	166.00	\$	830.00
Revocable Permit	(1) 6-9-001:003	5(b)	S-305 FY2023	S-305	N-6814	Ronald P. Weidenback dba Hawaii Fish Company						
Revocable Permit	(1) 6-9-001:036	5(b)	S-305 FY2023	S-305	N-6814	Ronald P. Weidenback dba Hawaii Fish Company						
Revocable Permit	(4) 1-9-003:006	5(b)	S-305 FY2023	S-305	N-7045	Shoichi Nagamine	\$	2,086.00	\$	521.50	\$	2,607.50
Revocable Permit	(4) 1-9-002:019	5(b)	S-305 FY2023	S-305	N-7317	Helen B.H. Chu	\$	486.43	\$	121.61	\$	608.04
Revocable Permit	(4) 1-9-012:011	5(b)	S-305 FY2023	S-305	N-7321	Scott J. & Shari T. Nonaka	\$	530.90	\$	132.73	\$	663.63
Revocable Permit	(1) 4-1-018:049	5(b)	S-305 FY2023	S-305	N-7713	Dale H. & Carla T. Hardinger	\$	40.70	\$	10.18	\$	50.88
Revocable Permit	(3) 5-5-007:011	5(b)	S-305 FY2023	S-305	N-7732	George Freitas Dairy, Inc.	\$	604.80	\$	151.20	\$	756.00
Revocable Permit	(4) 4-1-001:007	5(b)	S-305 FY2023	S-305	N-7738	Mary Thronas Trust	\$	298.93	\$	74.72	\$	373.65
Revocable Permit	(4) 4-1-001:012	5(b)	S-305 FY2023	S-305	N-7771	Thomas T. & Dennis T. Takatsuki	\$	486.44	\$	121.60	\$	608.04
Revocable Permit	(3) 3-1-004:001	5(b)	S-305 FY2023	S-305	N-7775	Norman Medeiros, Sr.	\$	796.80	\$	199.20	\$	996.00
Revocable Permit	(4) 1-9-003:010	5(b)	S-305 FY2023	S-305	N-7794	Francis P. & Laura Mission	\$	1,020.00	\$	255.00	\$	1,275.00
Revocable Permit	(3) 4-9-011:002	5(b)	S-305 FY2023	S-305	N-7839	Ainslie A.N. Loo, Anita A.N. Loo & Nicole K	\$	1,258.40	\$	314.60	\$	1,573.00
Revocable Permit	(1) 4-1-008:071	5(b)	S-305 FY2023	S-305	N-7889	Kazuto Yamada	\$	1,336.51	\$	334.13	\$	1,670.64
Revocable Permit	(1) 4-1-008:072	5(b)	S-305 FY2023	S-305	N-7889	Kazuto Yamada						
<b>Sub-Total Non-Ag Park (DOA Receipts)</b>							<b>\$</b>	<b>1,187,706.71</b>	<b>\$</b>	<b>296,926.65</b>	<b>\$</b>	<b>1,484,633.36</b>

**GRAND TOTAL AGRICULTURAL PARK AND NON-AGRICULTURAL PARKS \$ 1,623,593.67 \$ 405,898.38 \$ 2,029,492.05**

Title of Report:	Act 178 Report											
Agency:	Department of Defense											
Report as of:	6/30/2023											
Contact Person Name:	Joanne Yamane											
Contact Person Email:	<a href="mailto:joanne.p.yamane@hawaii.gov">joanne.p.yamane@hawaii.gov</a>											
Contact Person Phone:	808-369-3463											
Type	Tax Map Key	Other ID	Trust Land Status	Fund	Year	Appropriation	Document No.	Name	Amount Not Transferred to OHA	Amount Transferred to OHA	Gross Receipt	Comment
Permit	(1) 3-1-042:006	15A20	Ceded Land	Trust Fund	2023	T-23-907-G / T-23-901-G		Eye Productions, Inc., NCIS / Australian Consulate Hawaii	5,641.60	1,410.40	7,052.00	
Permit	(1) 3-1-042:021	15A20	Ceded Land	Trust Fund	2023	T-23-907-G / T-23-901-G		Eye Productions, Inc., NCIS	6,720.00	1,680.00	8,400.00	
Permit	(1) 3-1-042:040	15A20	Ceded Land	Trust / General Funds	2023	T-23-907-G / T-23-901-G/ G-23-116-G		Eye Productions, Inc., NCIS	1,698.40	424.60	2,123.00	
Permit	(1) 3-1-042:041	15A20	Ceded Land	Trust Fund	2023	T-23-907-G / T-23-901-G		1. Eye Productions, Inc., NCIS / 2. The ARC in Hawaii / 3. King Kamehameha Celebration Commission	12,995.20	3,248.80	16,244.00	
Permit	(3) 2-1-012:003	15A10	Ceded Land	Trust / General Funds	2023	T-23-907-G / T-23-901-G/ G-23-116-G		Hawaii County Civil Defense Agency / Halau Hula Ka Lehua Tuahine	107,214.00	26,803.50	134,017.50	
Permit	(4) 1-8-008:029	15A05	Ceded Land	Trust / General Funds	2023	T-23-907-G / T-23-901-G/ G-23-116-G		Waimes HS (Project Grad 2023)	1,194.51	298.63	1,493.14	
								<b>Total</b>	<b>135,463.71</b>	<b>33,865.93</b>	<b>169,329.64</b>	

Title of Report:	ACT 178 Report for FY 2023 (July 2022 - June 2023)												
Agency:	Department of Education												
Report as of:	Report prepared September 2023												
Contact Person Name:	Land Data - Tracy Okumura, General Professional / Financial Data - Trisha Kaneshiro, Fiscal Specialist												
Contact Person Email:	tracy.okumura@k12.hi.us / trisha.kaneshiro@k12.hi.us												
Contact Person Phone:	(808) 784-5069 / (808) 784-6300												
Type	Tax Map Key	Other ID	Trust Land Status	Fund	Year	propriat	Document No.	Name	Amount Not Transferred to OHA	Amount Transferred to OHA	Gross Receipt	Comment	
Use of School Facilities (regular)		100 - AINA HAINA ELEM		S	23	325	Various	Various	10,039.44	297.71	10,337.15		
Use of School Facilities (regular)		101 - ALA WAI ELEM		S	23	325	Various	Various	-	-	-		
Use of School Facilities (regular)		102 - ALIOLANI ELEM		S	23	325	Various	Various	9,089.93	269.55	9,359.48		
Use of School Facilities (regular)		103 - ANUENUE-HAWAIIAN IMMERSION		S	23	325	Various	Various	-	-	-		
Use of School Facilities (regular)		104 - KE'ELIKOLANI MIDDLE		S	23	325	Various	Various	2,506.57	74.33	2,580.90		
Use of School Facilities (regular)		105 - DOLE MIDDLE		S	23	325	Various	Various	-	-	-		
Use of School Facilities (regular)		106 - FARRINGTON HIGH		S	23	325	Various	Various	17,717.80	525.40	18,243.20		
Use of School Facilities (regular)		107 - FERN ELEM		S	23	325	Various	Various	-	-	-		
Use of School Facilities (regular)		108 - HAHAIONE ELEM		S	23	325	Various	Various	10,147.34	300.91	10,448.25		
Use of School Facilities (regular)		109 - HOKULANI ELEM		S	23	325	Various	Various	7,467.69	221.45	7,689.14		
Use of School Facilities (regular)		110 - JARRETT MIDDLE		S	23	325	Various	Various	150.54	4.46	155.00		
Use of School Facilities (regular)		111 - JEFFERSON ELEM		S	23	325	Various	Various	6,167.46	182.89	6,350.35		
Use of School Facilities (regular)		112 - KAAHUMANU ELEM		S	23	325	Various	Various	-	-	-		
Use of School Facilities (regular)		113 - KAEWAI ELEM		S	23	325	Various	Various	-	-	-		
Use of School Facilities (regular)		114 - KAHALA ELEM		S	23	325	Various	Various	9,209.19	273.09	9,482.28		
Use of School Facilities (regular)		115 - KAIMUKI HIGH		S	23	325	Various	Various	15,006.30	445.00	15,451.30		
Use of School Facilities (regular)		116 - KAIMUKI MIDDLE		S	23	325	Various	Various	-	-	-		
Use of School Facilities (regular)		117 - KAIULANI ELEM		S	23	325	Various	Various	64.10	1.90	66.00		
Use of School Facilities (regular)		118 - KALAKAUA MIDDLE		S	23	325	Various	Various	-	-	-		
Use of School Facilities (regular)		119 - KALANI HIGH		S	23	325	Various	Various	6,817.82	202.18	7,020.00		
Use of School Facilities (regular)		120 - KALIHI ELEM		S	23	325	Various	Various	7.77	0.23	8.00		
Use of School Facilities (regular)		121 - KALIHI KAI ELEM		S	23	325	Various	Various	66.53	1.97	68.50		
Use of School Facilities (regular)		122 - KALIHI-UKA ELEME		S	23	325	Various	Various	-	-	-		
Use of School Facilities (regular)		123 - KALIHI WAENA ELEM		S	23	325	Various	Various	77.70	2.30	80.00		
Use of School Facilities (regular)		124 - KAPALAMA ELEM		S	23	325	Various	Various	43.70	1.30	45.00		
Use of School Facilities (regular)		125 - KAULUWELA ELEM		S	23	325	Various	Various	1,243.14	36.86	1,280.00		
Use of School Facilities (regular)		126 - KAWANAKOAO MIDDLE		S	23	325	Various	Various	-	-	-		
Use of School Facilities (regular)		127 - KOKO HEAD ELEM		S	23	325	Various	Various	16,605.70	492.43	17,098.13		
Use of School Facilities (regular)		128 - KUHIO ELEM		S	23	325	Various	Various	-	-	-		
Use of School Facilities (regular)		129 - LANAKILA ELEM		S	23	325	Various	Various	-	-	-		
Use of School Facilities (regular)		130 - LIHOLIHO ELEM		S	23	325	Various	Various	2,151.50	63.80	2,215.30		
Use of School Facilities (regular)		131 - LIKELIKE ELEM		S	23	325	Various	Various	200.07	5.93	206.00		
Use of School Facilities (regular)		132 - LILIUOKALANI ELEM		S	23	325	Various	Various	-	-	-		
Use of School Facilities (regular)		133 - LINAPUNI ELEM		S	23	325	Various	Various	-	-	-		
Use of School Facilities (regular)		134 - LINCOLN ELEM		S	23	325	Various	Various	1,041.57	30.89	1,072.46		
Use of School Facilities (regular)		135 - LUNALILO ELEM		S	23	325	Various	Various	-	-	-		
Use of School Facilities (regular)		136 - MAEMAE ELEM		S	23	325	Various	Various	6,498.06	192.69	6,690.75		
Use of School Facilities (regular)		137 - MANOA ELEM		S	23	325	Various	Various	97.12	2.88	100.00		
Use of School Facilities (regular)		138 - MCKINLEY HIGH		S	23	325	Various	Various	4,865.71	144.29	5,010.00		
Use of School Facilities (regular)		139 - NIU VALLEY MIDDLE		S	23	325	Various	Various	567.86	16.84	584.70		
Use of School Facilities (regular)		140 - NOELANI ELEM		S	23	325	Various	Various	-	-	-		
Use of School Facilities (regular)		141 - NUUANU ELEM		S	23	325	Various	Various	2,519.20	74.70	2,593.90		
Use of School Facilities (regular)		142 - PALOLO ELEM		S	23	325	Various	Various	1,101.34	32.66	1,134.00		
Use of School Facilities (regular)		143 - PAUOA ELEM		S	23	325	Various	Various	-	-	-		
Use of School Facilities (regular)		145 - PUUHALE ELEM		S	23	325	Various	Various	-	-	-		
Use of School Facilities (regular)		146 - ROOSEVELT HIGH		S	23	325	Various	Various	3,543.37	105.08	3,648.45		
Use of School Facilities (regular)		147 - ROYAL ELEM		S	23	325	Various	Various	-	-	-		
Use of School Facilities (regular)		148 - STEVENSON MIDDLE		S	23	325	Various	Various	2,643.58	78.39	2,721.97		
Use of School Facilities (regular)		150 - WAIKIKI ELEM		S	23	325	Various	Various	7,302.51	216.55	7,519.06		
Use of School Facilities (regular)		152 - WASHINGTON MIDDLE		S	23	325	Various	Various	1,501.18	44.52	1,545.70		
Use of School Facilities (regular)		153 - WILSON ELEM		S	23	325	Various	Various	5,952.10	176.50	6,128.60		
Use of School Facilities (regular)		154 - KAISER HIGH		S	23	325	Various	Various	530.47	15.73	546.20		

Title of Report:	ACT 178 Report for FY 2023 (July 2022 - June 2023)												
Agency:	Department of Education												
Report as of:	Report prepared September 2023												
Contact Person Name:	Land Data - Tracy Okumura, General Professional / Financial Data - Trisha Kaneshiro, Fiscal Specialist												
Contact Person Email:	tracy.okumura@k12.hi.us / trisha.kaneshiro@k12.hi.us												
Contact Person Phone:	(808) 784-5069 / (808) 784-6300												
Type	Tax Map Key	Other ID	Trust Land Status	Fund	Year	propriat	Document No.	Name	Amount Not Transferred to OHA	Amount Transferred to OHA	Gross Receipt	Comment	
Use of School Facilities (regular)		155 - KAMILOIKI ELEM		S	23	325	Various	Various	912.93	27.07	940.00		
Use of School Facilities (regular)		470 - HAWAII SCHOOL FOR THE DEAF AND		S	23	325	Various	Various	-	-	-		
Use of School Facilities (regular)		200 - AIEA ELEM		S	23	325	Various	Various	-	-	-		
Use of School Facilities (regular)		201 - AIEA INTER		S	23	325	Various	Various	-	-	-		
Use of School Facilities (regular)		202 - AIEA HIGH		S	23	325	Various	Various	-	-	-		
Use of School Facilities (regular)		203 - ALIAMANU ELEM		S	23	325	Various	Various	-	-	-		
Use of School Facilities (regular)		204 - ALIAMANU MIDDLE		S	23	325	Various	Various	354.38	13.62	368.00		
Use of School Facilities (regular)		206 - HALEIWA ELEM		S	23	325	Various	Various	52.97	2.04	55.00		
Use of School Facilities (regular)		207 - HALE KULA ELEM		S	23	325	Various	Various	-	-	-		
Use of School Facilities (regular)		208 - HELEMANO ELEM		S	23	325	Various	Various	90.52	3.48	94.00		
Use of School Facilities (regular)		210 - ILIAHI ELEM		S	23	325	Various	Various	-	-	-		
Use of School Facilities (regular)		211 - KAALA ELEM		S	23	325	Various	Various	318.75	12.25	331.00		
Use of School Facilities (regular)		212 - KIPAPA ELEM		S	23	325	Various	Various	4,416.33	169.68	4,586.01		
Use of School Facilities (regular)		214 - LEILEHUA HIGH		S	23	325	Various	Various	891.74	34.26	926.00		
Use of School Facilities (regular)		215 - MAKALAPA ELEM		S	23	325	Various	Various	186.34	7.16	193.50		
Use of School Facilities (regular)		216 - MILILANI HIGH		S	23	325	Various	Various	1,116.12	42.88	1,159.00		
Use of School Facilities (regular)		217 - MOANALUA ELEM		S	23	325	Various	Various	4,942.11	189.88	5,131.99		
Use of School Facilities (regular)		218 - MOANALUA HIGH		S	23	325	Various	Various	17,647.45	678.04	18,325.49		
Use of School Facilities (regular)		219 - MOANALUA MIDDLE		S	23	325	Various	Various	3,441.78	132.24	3,574.02		
Use of School Facilities (regular)		220 - MOKULELE ELEM		S	23	325	Various	Various	-	-	-		
Use of School Facilities (regular)		221 - NIMITZ ELEM		S	23	325	Various	Various	39.46	1.52	40.98		
Use of School Facilities (regular)		222 - PEARL HARBOR ELEM		S	23	325	Various	Various	-	-	-		
Use of School Facilities (regular)		223 - PEARL HARBOR KAI ELEM		S	23	325	Various	Various	106.47	4.09	110.56		
Use of School Facilities (regular)		224 - RADFORD HIGH		S	23	325	Various	Various	46.22	1.78	48.00		
Use of School Facilities (regular)		225 - RED HILL ELEM		S	23	325	Various	Various	1,159.45	44.55	1,204.00		
Use of School Facilities (regular)		226 - SOLOMON ELEMENTARY SCHOOL		S	23	325	Various	Various	-	-	-		
Use of School Facilities (regular)		227 - SCOTT ELEM		S	23	325	Various	Various	-	-	-		
Use of School Facilities (regular)		228 - SHAFTER ELEM		S	23	325	Various	Various	-	-	-		
Use of School Facilities (regular)		229 - WAHIAWA ELEM		S	23	325	Various	Various	79.22	3.04	82.26		
Use of School Facilities (regular)		230 - WAHIAWA MIDDLE		S	23	325	Various	Various	-	-	-		
Use of School Facilities (regular)		231 - WAIALUA ELEM		S	23	325	Various	Various	8,939.00	343.45	9,282.45		
Use of School Facilities (regular)		232 - WAIALUA HIGH & INTER		S	23	325	Various	Various	-	-	-		
Use of School Facilities (regular)		233 - WAIMALU ELEM		S	23	325	Various	Various	1,751.84	67.31	1,819.15		
Use of School Facilities (regular)		234 - MILILANI-WAENA ELEM		S	23	325	Various	Various	736.70	28.31	765.00		
Use of School Facilities (regular)		235 - WEBLING ELEM		S	23	325	Various	Various	-	-	-		
Use of School Facilities (regular)		237 - WHEELER MIDDLE		S	23	325	Various	Various	-	-	-		
Use of School Facilities (regular)		238 - MILILANI MIDDLE		S	23	325	Various	Various	471.50	18.12	489.62		
Use of School Facilities (regular)		239 - SALT LAKE ELEM		S	23	325	Various	Various	-	-	-		
Use of School Facilities (regular)		240 - MILILANI IKE ELEM		S	23	325	Various	Various	4,815.00	185.00	5,000.00		
Use of School Facilities (regular)		241 - MILILANI MAUKA ELEM		S	23	325	Various	Various	2,494.65	95.85	2,590.50		
Use of School Facilities (regular)		242 - MILILANI UKA ELEM		S	23	325	Various	Various	416.02	15.98	432.00		
Use of School Facilities (regular)		243 - PEARL RIDGE ELEM		S	23	325	Various	Various	9,905.02	380.57	10,285.59		
Use of School Facilities (regular)		250 - AHRENS ELEM		S	23	325	Various	Various	935.24	50.26	985.50		
Use of School Facilities (regular)		251 - BARBERS POINT ELEM		S	23	325	Various	Various	-	-	-		
Use of School Facilities (regular)		252 - CAMPBELL HIGH		S	23	325	Various	Various	688.20	36.98	725.18		
Use of School Facilities (regular)		253 - EWA ELEM		S	23	325	Various	Various	-	-	-		
Use of School Facilities (regular)		254 - EWA BEACH ELEM		S	23	325	Various	Various	-	-	-		
Use of School Facilities (regular)		255 - HIGHLANDS INTER		S	23	325	Various	Various	-	-	-		
Use of School Facilities (regular)		256 - IROQUOIS POINT ELEM		S	23	325	Various	Various	56.94	3.06	60.00		
Use of School Facilities (regular)		257 - MAILI ELEM		S	23	325	Various	Various	102.49	5.51	108.00		
Use of School Facilities (regular)		258 - MAKAHA ELEM		S	23	325	Various	Various	-	-	-		
Use of School Facilities (regular)		259 - MAKAKILO ELEM		S	23	325	Various	Various	3,538.82	190.18	3,729.00		

Title of Report:	ACT 178 Report for FY 2023 (July 2022 - June 2023)												
Agency:	Department of Education												
Report as of:	Report prepared September 2023												
Contact Person Name:	Land Data - Tracy Okumura, General Professional / Financial Data - Trisha Kaneshiro, Fiscal Specialist												
Contact Person Email:	tracy.okumura@k12.hi.us / trisha.kaneshiro@k12.hi.us												
Contact Person Phone:	(808) 784-5069 / (808) 784-6300												
Type	Tax Map Key	Other ID	Trust Land Status	Fund	Year	propriat	Document No.	Name	Amount Not Transferred to OHA	Amount Transferred to OHA	Gross Receipt	Comment	
Use of School Facilities (regular)		260 - MANANA ELEM		S	23	325	Various	Various	7,730.93	415.47	8,146.40		
Use of School Facilities (regular)		261 - NANAIKAPONO ELEM		S	23	325	Various	Various	-	-	-		
Use of School Facilities (regular)		262 - NANAKULI ELEM		S	23	325	Various	Various	-	-	-		
Use of School Facilities (regular)		263 - NANAKULI HIGH & INTER		S	23	325	Various	Various	5,253.46	282.33	5,535.79		
Use of School Facilities (regular)		264 - PALISADES ELEM		S	23	325	Various	Various	-	-	-		
Use of School Facilities (regular)		265 - PEARL CITY ELEM		S	23	325	Various	Various	2,186.69	117.51	2,304.20		
Use of School Facilities (regular)		266 - PEARL CITY HIGH		S	23	325	Various	Various	15,827.42	850.58	16,678.00		
Use of School Facilities (regular)		267 - PEARL CITY HIGHLANDS ELEM		S	23	325	Various	Various	3,684.02	197.98	3,882.00		
Use of School Facilities (regular)		268 - LEHUA ELEM		S	23	325	Various	Various	1,260.27	67.73	1,328.00		
Use of School Facilities (regular)		269 - POHAKEA ELEM		S	23	325	Various	Various	20.88	1.12	22.00		
Use of School Facilities (regular)		270 - WAIANAE ELEM		S	23	325	Various	Various	-	-	-		
Use of School Facilities (regular)		271 - LEIHOKU ELEM		S	23	325	Various	Various	1,637.31	87.99	1,725.30		
Use of School Facilities (regular)		272 - WAIANAE HIGH		S	23	325	Various	Various	595.02	31.98	627.00		
Use of School Facilities (regular)		273 - WAIANAE INTER		S	23	325	Various	Various	1,383.88	74.37	1,458.25		
Use of School Facilities (regular)		274 - WAIPAHU ELEM		S	23	325	Various	Various	-	-	-		
Use of School Facilities (regular)		276 - HONOWAI ELEM		S	23	325	Various	Various	-	-	-		
Use of School Facilities (regular)		277 - WAIPAHU HIGH		S	23	325	Various	Various	782.93	42.08	825.00		
Use of School Facilities (regular)		278 - WAIPAHU INTER		S	23	325	Various	Various	-	-	-		
Use of School Facilities (regular)		279 - ILIMA INTER		S	23	325	Various	Various	2,338.34	125.66	2,464.00		
Use of School Facilities (regular)		280 - HOLOMUA ELEM		S	23	325	Various	Various	136.66	7.34	144.00		
Use of School Facilities (regular)		281 - KAIMILOA ELEM		S	23	325	Various	Various	151.84	8.16	160.00		
Use of School Facilities (regular)		282 - KAPOLEI ELEM		S	23	325	Various	Various	-	-	-		
Use of School Facilities (regular)		283 - KANOELANI ELEM		S	23	325	Various	Various	892.06	47.94	940.00		
Use of School Facilities (regular)		285 - MOMILANI ELEM		S	23	325	Various	Various	920.72	49.48	970.20		
Use of School Facilities (regular)		286 - MAUKA LANI ELEM		S	23	325	Various	Various	3,525.54	189.47	3,715.00		
Use of School Facilities (regular)		287 - KALEIOPUU ELEM		S	23	325	Various	Various	322.14	17.31	339.45		
Use of School Facilities (regular)		288 - WAI'AU ELEM		S	23	325	Various	Various	5,303.01	284.99	5,588.00		
Use of School Facilities (regular)		290 - WAIKELE ELEM		S	23	325	Various	Various	256.23	13.77	270.00		
Use of School Facilities (regular)		291 - KAPOLEI MIDDLE		S	23	325	Various	Various	2,713.67	145.83	2,859.50		
Use of School Facilities (regular)		292 - KAPOLEI HIGH		S	23	325	Various	Various	3,472.87	186.63	3,659.50		
Use of School Facilities (regular)		293 - HO'OKELE ELEM		S	23	325	Various	Various	-	-	-		
Use of School Facilities (regular)		294 - KEONEULA ELEM		S	23	325	Various	Various	-	-	-		
Use of School Facilities (regular)		296 - EWA MAKAI MIDDLE		S	23	325	Various	Various	1,102.20	59.23	1,161.43		
Use of School Facilities (regular)		297 - HONOLULU MIDDLE		S	23	325	Various	Various	17,802.29	956.71	18,759.00		
Use of School Facilities (regular)		300 - AIKAHI ELEM		S	23	325	Various	Various	-	-	-		
Use of School Facilities (regular)		301 - CASTLE HIGH		S	23	325	Various	Various	3,935.30	230.80	4,166.10		
Use of School Facilities (regular)		302 - ENCHANTED LAKE ELEM		S	23	325	Various	Various	-	-	-		
Use of School Facilities (regular)		303 - HAUULA ELEM		S	23	325	Various	Various	-	-	-		
Use of School Facilities (regular)		304 - HEEIA ELEM		S	23	325	Various	Various	-	-	-		
Use of School Facilities (regular)		305 - KAAAWA ELEM		S	23	325	Various	Various	-	-	-		
Use of School Facilities (regular)		306 - KAHALUU ELEM		S	23	325	Various	Various	59.51	3.49	63.00		
Use of School Facilities (regular)		307 - KAHUKU HIGH & INTER		S	23	325	Various	Various	-	-	-		
Use of School Facilities (regular)		308 - KAILUA ELEM		S	23	325	Various	Various	387.99	22.76	410.75		
Use of School Facilities (regular)		309 - KAILUA HIGH		S	23	325	Various	Various	8,745.11	512.89	9,258.00		
Use of School Facilities (regular)		310 - KAILUA INTER		S	23	325	Various	Various	3,719.36	218.14	3,937.50		
Use of School Facilities (regular)		311 - KAINALU ELEM		S	23	325	Various	Various	7,520.07	441.05	7,961.12		
Use of School Facilities (regular)		312 - KALAHEO HIGH		S	23	325	Various	Various	2,715.25	159.25	2,874.50		
Use of School Facilities (regular)		313 - KANEOHE ELEM		S	23	325	Various	Various	8,208.46	481.42	8,689.88		
Use of School Facilities (regular)		314 - PUOHALA ELEM		S	23	325	Various	Various	11,091.49	650.51	11,742.00		
Use of School Facilities (regular)		315 - KAPUNAHALA ELEM		S	23	325	Various	Various	-	-	-		
Use of School Facilities (regular)		317 - KEOLU ELEM		S	23	325	Various	Various	-	-	-		
Use of School Facilities (regular)		318 - KING INTER		S	23	325	Various	Various	2,359.61	138.39	2,498.00		

Title of Report:	ACT 178 Report for FY 2023 (July 2022 - June 2023)												
Agency:	Department of Education												
Report as of:	Report prepared September 2023												
Contact Person Name:	Land Data - Tracy Okumura, General Professional / Financial Data - Trisha Kaneshiro, Fiscal Specialist												
Contact Person Email:	tracy.okumura@k12.hi.us / trisha.kaneshiro@k12.hi.us												
Contact Person Phone:	(808) 784-5069 / (808) 784-6300												
Type	Tax Map Key	Other ID	Trust Land Status	Fund	Year	propriat	Document No.	Name	Amount Not Transferred to OHA	Amount Transferred to OHA	Gross Receipt	Comment	
Use of School Facilities (regular)		319 - LAIE ELEM		S	23	325	Various	Various	-	-	-		
Use of School Facilities (regular)		321 - MAUNAWILI ELEM		S	23	325	Various	Various	3,472.88	203.68	3,676.56		
Use of School Facilities (regular)		322 - MOKAPU ELEM		S	23	325	Various	Various	425.07	24.93	450.00		
Use of School Facilities (regular)		323 - PARKER ELEM		S	23	325	Various	Various	13.22	0.78	14.00		
Use of School Facilities (regular)		324 - POPE ELEM		S	23	325	Various	Various	622.49	36.51	659.00		
Use of School Facilities (regular)		325 - SUNSET BEACH ELEM		S	23	325	Various	Various	652.25	38.25	690.50		
Use of School Facilities (regular)		326 - WAIHAOLE ELEM		S	23	325	Various	Various	-	-	-		
Use of School Facilities (regular)		327 - WAIMANALO ELEM & INTER		S	23	325	Various	Various	-	-	-		
Use of School Facilities (regular)		330 - KAELEPULU ELEM		S	23	325	Various	Various	-	-	-		
Use of School Facilities (regular)		331 - KAHUKU ELEM		S	23	325	Various	Various	-	-	-		
Use of School Facilities (regular)		335 - AHUIMANU ELEM		S	23	325	Various	Various	409.96	24.04	434.00		
Use of School Facilities (regular)		475 - OLOMANA SCHOOL		S	23	325	Various	Various	-	-	-		
Use of School Facilities (regular)		351 - DE SILVA ELEM		S	23	325	Various	Various	-	-	-		
Use of School Facilities (regular)		352 - HAAHEO ELEM		S	23	325	Various	Various	-	-	-		
Use of School Facilities (regular)		353 - KEAAU ELEM		S	23	325	Various	Various	-	-	-		
Use of School Facilities (regular)		354 - KEAAU HIGH		S	23	325	Various	Various	-	-	-		
Use of School Facilities (regular)		355 - HILO HIGH		S	23	325	Various	Various	-	-	-		
Use of School Facilities (regular)		356 - HILO INTER		S	23	325	Various	Various	279.05	32.95	312.00		
Use of School Facilities (regular)		358 - HOLUALOA ELEM		S	23	325	Various	Various	302.31	35.69	338.00		
Use of School Facilities (regular)		359 - HONAUNAU ELEM		S	23	325	Various	Various	-	-	-		
Use of School Facilities (regular)		360 - HONOKAA HIGH & INTER		S	23	325	Various	Various	614.45	72.55	687.00		
Use of School Facilities (regular)		361 - HONOKAA ELEM		S	23	325	Various	Various	-	-	-		
Use of School Facilities (regular)		363 - HOOKENA ELEM		S	23	325	Various	Various	-	-	-		
Use of School Facilities (regular)		365 - KALANIANA'OLE ELEM & INTER		S	23	325	Various	Various	-	-	-		
Use of School Facilities (regular)		366 - KOHALA MIDDLE		S	23	325	Various	Various	-	-	-		
Use of School Facilities (regular)		367 - KAPIOLANI ELEM		S	23	325	Various	Various	-	-	-		
Use of School Facilities (regular)		368 - KAU HIGH & PAHALA ELEME		S	23	325	Various	Various	-	-	-		
Use of School Facilities (regular)		369 - KAUMANA ELEM		S	23	325	Various	Various	-	-	-		
Use of School Facilities (regular)		370 - KEAAU MIDDLE		S	23	325	Various	Various	-	-	-		
Use of School Facilities (regular)		371 - KAHAKAI ELEM		S	23	325	Various	Various	-	-	-		
Use of School Facilities (regular)		372 - KEAUKAHA ELEM		S	23	325	Various	Various	150.26	17.74	168.00		
Use of School Facilities (regular)		373 - KOHALA HIGH		S	23	325	Various	Various	-	-	-		
Use of School Facilities (regular)		374 - KONAWAENA HIGH		S	23	325	Various	Various	151.15	17.85	169.00		
Use of School Facilities (regular)		375 - KONAWAENA ELEM		S	23	325	Various	Various	579.57	68.43	648.00		
Use of School Facilities (regular)		376 - KONAWAENA MIDDLE		S	23	325	Various	Various	-	-	-		
Use of School Facilities (regular)		379 - MOUNTAIN VIEW ELEM		S	23	325	Various	Various	-	-	-		
Use of School Facilities (regular)		380 - NAALEHU ELEM		S	23	325	Various	Various	-	-	-		
Use of School Facilities (regular)		384 - WAIAKEA ELEM		S	23	325	Various	Various	-	-	-		
Use of School Facilities (regular)		382 - PAAJUILO ELEM & INTER		S	23	325	Various	Various	777.01	91.74	868.75		
Use of School Facilities (regular)		383 - PAHOA HIGH & INTER		S	23	325	Various	Various	-	-	-		
Use of School Facilities (regular)		385 - WAIAKEA INTER		S	23	325	Various	Various	-	-	-		
Use of School Facilities (regular)		386 - WAIAKEAWAENA ELEM		S	23	325	Various	Various	-	-	-		
Use of School Facilities (regular)		387 - WAIMEA ELEM		S	23	325	Various	Various	-	-	-		
Use of School Facilities (regular)		388 - KEALAKEHE ELEM		S	23	325	Various	Various	44.72	5.28	50.00		
Use of School Facilities (regular)		389 - WAIAKEA HIGH		S	23	325	Various	Various	-	-	-		
Use of School Facilities (regular)		390 - KEALAKEHE INTER		S	23	325	Various	Various	-	-	-		
Use of School Facilities (regular)		391 - KEONEPOKO ELEM		S	23	325	Various	Various	-	-	-		
Use of School Facilities (regular)		392 - KEALAKEHE HIGH		S	23	325	Various	Various	158.51	18.71	177.22		
Use of School Facilities (regular)		393 - WAIKOLOA ELEM & MIDDLE		S	23	325	Various	Various	515.17	60.83	576.00		
Use of School Facilities (regular)		395 - KOHALA ELEM		S	23	325	Various	Various	-	-	-		
Use of School Facilities (regular)		400 - BALDWIN HIGH		S	23	325	Various	Various	355.00	25.00	380.00		
Use of School Facilities (regular)		401 - HAIKU ELEM		S	23	325	Various	Various	-	-	-		



Title of Report:	ACT 178 Report for FY 2023 (July 2022 - June 2023)											
Agency:	Department of Education											
Report as of:	Report prepared September 2023											
Contact Person Name:	Land Data - Tracy Okumura, General Professional / Financial Data - Trisha Kaneshiro, Fiscal Specialist											
Contact Person Email:	tracy.okumura@k12.hi.us / trisha.kaneshiro@k12.hi.us											
Contact Person Phone:	(808) 784-5069 / (808) 784-6300											
Type	Tax Map Key	Other ID	Trust Land Status	Fund	Year	propriat	Document No.	Name	Amount Not Transferred to OHA	Amount Transferred to OHA	Gross Receipt	Comment
Use of School Facilities (regular)		402 - HANA HIGH & ELEM		S	23	325	Various	Various	-	-	-	
Use of School Facilities (regular)		404 - IAO INTER		S	23	325	Various	Various	10,155.31	715.28	10,870.59	
Use of School Facilities (regular)		405 - KAHULUI ELEM		S	23	325	Various	Various	-	-	-	
Use of School Facilities (regular)		406 - KAMEHAMEHA III ELEM		S	23	325	Various	Various	-	-	-	
Use of School Facilities (regular)		407 - KAUNAKAKAI ELEM		S	23	325	Various	Various	-	-	-	
Use of School Facilities (regular)		409 - KIHEI ELEM		S	23	325	Various	Various	264.75	18.65	283.40	
Use of School Facilities (regular)		410 - KILOHANA ELEM		S	23	325	Various	Various	709.99	50.01	760.00	
Use of School Facilities (regular)		412 - KULA ELEM		S	23	325	Various	Various	-	-	-	
Use of School Facilities (regular)		413 - LAHAINA INTER		S	23	325	Various	Various	-	-	-	
Use of School Facilities (regular)		414 - LAHAINALUNA HIGH		S	23	325	Various	Various	1,987.16	139.96	2,127.12	
Use of School Facilities (regular)		415 - LANAI HIGH & ELEM		S	23	325	Various	Various	2,602.43	183.30	2,785.73	
Use of School Facilities (regular)		416 - LIHIKAI ELEM		S	23	325	Various	Various	-	-	-	
Use of School Facilities (regular)		417 - MAKAWAO ELEM		S	23	325	Various	Various	-	-	-	
Use of School Facilities (regular)		418 - MAUI HIGH		S	23	325	Various	Various	4,499.62	316.93	4,816.55	
Use of School Facilities (regular)		419 - MAUNALOA ELEM		S	23	325	Various	Various	-	-	-	
Use of School Facilities (regular)		420 - KALAMA INTER		S	23	325	Various	Various	-	-	-	
Use of School Facilities (regular)		421 - MOLOKAI HIGH		S	23	325	Various	Various	-	-	-	
Use of School Facilities (regular)		422 - PAIA ELEM		S	23	325	Various	Various	-	-	-	
Use of School Facilities (regular)		424 - WAIHEE ELEM		S	23	325	Various	Various	-	-	-	
Use of School Facilities (regular)		425 - WAILUKU ELEM		S	23	325	Various	Various	-	-	-	
Use of School Facilities (regular)		426 - PUKALANI ELEM		S	23	325	Various	Various	2,605.95	183.55	2,789.50	
Use of School Facilities (regular)		428 - MAUI WAENA INTER		S	23	325	Various	Various	-	-	-	
Use of School Facilities (regular)		429 - NAHIENAENA ELEM		S	23	325	Various	Various	8,488.84	597.91	9,086.75	
Use of School Facilities (regular)		430 - LOKELANI INTER		S	23	325	Various	Various	-	-	-	
Use of School Facilities (regular)		431 - KAMALII ELEM		S	23	325	Various	Various	-	-	-	
Use of School Facilities (regular)		433 - POMAIKAI ELEM		S	23	325	Various	Various	4,533.37	319.31	4,852.68	
Use of School Facilities (regular)		435 - KEKAULIKE HIGH		S	23	325	Various	Various	1,219.62	85.90	1,305.52	
Use of School Facilities (regular)		436 - PUU KUKUI ELEM		S	23	325	Various	Various	2,150.53	151.47	2,302.00	
Use of School Facilities (regular)		437 - KULANIHAKO'I HIGH		S	23	325	Various	Various	-	-	-	
Use of School Facilities (regular)		447 - KAPAA MIDDLE		S	23	325	Various	Various	-	-	-	
Use of School Facilities (regular)		448 - KAMAKAHELEI MIDDLE		S	23	325	Various	Various	-	-	-	
Use of School Facilities (regular)		451 - ELEELE ELEM		S	23	325	Various	Various	-	-	-	
Use of School Facilities (regular)		452 - HANALEI ELEM		S	23	325	Various	Various	-	-	-	
Use of School Facilities (regular)		453 - KALAHEO ELEM		S	23	325	Various	Various	-	-	-	
Use of School Facilities (regular)		454 - KAPAA ELEM		S	23	325	Various	Various	37.35	4.65	42.00	
Use of School Facilities (regular)		455 - KAPAA HIGH		S	23	325	Various	Various	9,271.69	1,155.31	10,427.00	
Use of School Facilities (regular)		456 - KAUAI HIGH		S	23	325	Various	Various	1,159.52	144.48	1,304.00	
Use of School Facilities (regular)		457 - KAUMUALII ELEM		S	23	325	Various	Various	-	-	-	
Use of School Facilities (regular)		459 - KILAUEA ELEM		S	23	325	Various	Various	-	-	-	
Use of School Facilities (regular)		460 - KOLOA ELEM		S	23	325	Various	Various	-	-	-	
Use of School Facilities (regular)		462 - WAIMEA HIGH		S	23	325	Various	Various	-	-	-	
Use of School Facilities (regular)		463 - WILCOX ELEM		S	23	325	Various	Various	397.47	49.53	447.00	
Use of School Facilities (regular)		464 - WAIMEA CANYON MIDDLE		S	23	325	Various	Various	-	-	-	
<b>SUBTOTAL - Use of School Facilities (regular) - Schools</b>									<b>411,247.19</b>	<b>19,335.12</b>	<b>430,582.31</b>	
Use of School Facilities (regular)		480 - MCKINLEY CAMPUS CS		S	23	325	Various	Various	576.89	17.11	594.00	
Use of School Facilities (regular)		485 - MAUI CAMPUS CS		S	23	325	Various	Various	-	-	-	
<b>SUBTOTAL - Use of School Facilities (regular) - Community Schools</b>									<b>576.89</b>	<b>17.11</b>	<b>594.00</b>	

Title of Report:	ACT 178 Report for FY 2023 (July 2022 - June 2023)											
Agency:	Department of Education											
Report as of:	Report prepared September 2023											
Contact Person Name:	Land Data - Tracy Okumura, General Professional / Financial Data - Trisha Kaneshiro, Fiscal Specialist											
Contact Person Email:	tracy.okumura@k12.hi.us / trisha.kaneshiro@k12.hi.us											
Contact Person Phone:	(808) 784-5069 / (808) 784-6300											
Type	Tax Map Key	Other ID	Trust Land Status	Fund	Year	propriet	Document No.	Name	Amount Not Transferred to OHA	Amount Transferred to OHA	Gross Receipt	Comment
Use of School Facilities (regular)		036 - OCISS-STUDENT SUPPORT BRANCH	S	23	23	325	Various	Various	-	-	-	
Use of School Facilities (regular)		533 - OCID-EXTENDED LEARNING BRANCH	S	23	23	325	Various	Various	40,551.99	1,202.53	41,754.52	
Use of School Facilities (regular)		917 - CA-FARRINGTON-KAISER-KALANI	S	23	23	325	Various	Various	-	-	-	
Use of School Facilities (regular)		919 - CA-KAIMUKI-MCKINLEY-ROOSEVELT	S	23	23	325	Various	Various	-	-	-	
Use of School Facilities (regular)		921 - CA-AIEA-MOANALUA-RADFORD	S	23	23	325	Various	Various	-	-	-	
Use of School Facilities (regular)		922 - CA-LEILEHUA-MILILANI-WAIALUA	S	23	23	325	Various	Various	-	-	-	
Use of School Facilities (regular)		931 - CA-CAMPBELL-KAPOLEI	S	23	23	325	Various	Various	-	-	-	
Use of School Facilities (regular)		932 - CA-PEARL CITY-WAIPAHU	S	23	23	325	Various	Various	-	-	-	
Use of School Facilities (regular)		933 - CA-NANAKULI-WAIANAE	S	23	23	325	Various	Various	-	-	-	
Use of School Facilities (regular)		941 - CA-CASTLE-KAHUKU	S	23	23	325	Various	Various	-	-	-	
Use of School Facilities (regular)		942 - CA-KAILUA-KALAHEO	S	23	23	325	Various	Various	-	-	-	
Use of School Facilities (regular)		951 - CA-HILO-WAIAKEA	S	23	23	325	Various	Various	-	-	-	
Use of School Facilities (regular)		952 - CA-KAU-KEAAU-PAHOA	S	23	23	325	Various	Various	-	-	-	
Use of School Facilities (regular)		953 - CA-HAWAII-WEST	S	23	23	325	Various	Various	-	-	-	
Use of School Facilities (regular)		850 - NORTH HILO COMPLEX	S	23	23	325	Various	Various	-	-	-	
Use of School Facilities (regular)		961 - CA-BALDWIN-KEKAULIKE-MAUI	S	23	23	325	Various	Various	-	-	-	
Use of School Facilities (regular)		962 - CA-HANA-LAHAINALUNA-LANAI-MOLOLOA	S	23	23	325	Various	Various	-	-	-	
Use of School Facilities (regular)		971 - CA-KAPAA-KAUAI-WAIMEA	S	23	23	325	Various	Various	-	-	-	
Use of School Facilities (regular)		710 - FACILITIES DEVELOPMENT BRANCH	S	23	23	325	Various	Various	-	-	-	
Use of School Facilities (regular)		711 - FACILITIES MAINTENANCE BRANCH	S	23	23	325	Various	Various	97.00	2.88	99.88	
<b>SUBTOTAL - Use of School Facilities (regular) - District Offices &amp; State Offices</b>									<b>40,648.99</b>	<b>1,205.41</b>	<b>41,854.40</b>	-
Use of School Facilities (telecom)		917 - CA-FARRINGTON-KAISER-KALANI	S	23	23	325	Various	Various	15,733.37	466.56	16,199.93	
Use of School Facilities (telecom)		919 - CA-KAIMUKI-MCKINLEY-ROOSEVELT	S	23	23	325	Various	Various	-	-	-	
Use of School Facilities (telecom)		921 - CA-AIEA-MOANALUA-RADFORD	S	23	23	325	Various	Various	18,544.14	712.50	19,256.64	
Use of School Facilities (telecom)		922 - CA-LEILEHUA-MILILANI-WAIALUA	S	23	23	325	Various	Various	32,567.89	1,251.31	33,819.20	
Use of School Facilities (telecom)		931 - CA-CAMPBELL-KAPOLEI	S	23	23	325	Various	Various	102,248.71	5,494.93	107,743.64	
Use of School Facilities (telecom)		932 - CA-PEARL CITY-WAIPAHU	S	23	23	325	Various	Various	61,979.51	3,330.83	65,310.34	
Use of School Facilities (telecom)		933 - CA-NANAKULI-WAIANAE	S	23	23	325	Various	Various	-	-	-	
Use of School Facilities (telecom)		941 - CA-CASTLE-KAHUKU	S	23	23	325	Various	Various	17,533.98	1,028.35	18,562.33	
Use of School Facilities (telecom)		942 - CA-KAILUA-KALAHEO	S	23	23	325	Various	Various	-	-	-	
Use of School Facilities (telecom)		951 - CA-HILO-WAIAKEA	S	23	23	325	Various	Various	-	-	-	
Use of School Facilities (telecom)		952 - CA-KAU-KEAAU-PAHOA	S	23	23	325	Various	Various	-	-	-	
Use of School Facilities (telecom)		953 - CA-HAWAII-WEST	S	23	23	325	Various	Various	18,180.55	2,146.54	20,327.09	
Use of School Facilities (telecom)		961 - CA-BALDWIN-KEKAULIKE-MAUI	S	23	23	325	Various	Various	-	-	-	
Use of School Facilities (telecom)		962 - CA-HANA-LAHAINALUNA-LANAI-MOLOLOA	S	23	23	325	Various	Various	-	-	-	
Use of School Facilities (telecom)		971 - CA-KAPAA-KAUAI-WAIMEA	S	23	23	325	Various	Various	-	-	-	
<b>SUBTOTAL - Use of School Facilities (telecom)</b>									<b>266,788.16</b>	<b>14,431.02</b>	<b>281,219.17</b>	
<b>GRAND TOTAL - Use of School Facilities</b>									<b>719,261.23</b>	<b>34,988.66</b>	<b>754,249.88</b>	
<b>RECONCILIATION</b>												
								<u>Comp. Date</u>	<u>Comp No.</u>	<u>Amount</u>		
FY2023 1Q - OHA Ceded Land Assessments Paid to B&F in FY 2023								10/12/22	JT0527	6,953.58		
FY2023 2Q - OHA Ceded Land Assessments Paid to B&F in FY 2023								01/10/23	JT0997	8,386.56		
FY2023 3Q - OHA Ceded Land Assessments Paid to B&F in FY 2023								04/11/23	JT1503	7,132.29		
FY2023 4Q - OHA Ceded Land Assessments Paid to B&F in FY 2023								06/30/23	JT1952	12,516.23		
<b>TOTAL AMOUNT DUE TO OHA FOR FY 2023</b>									<b>[1]</b>	<b>34,988.66</b>		

Title of Report:	ACT 178 Report for FY 2023 (July 2022 - June 2023)												
Agency:	Department of Education												
Report as of:	Report prepared September 2023												
Contact Person Name:	Land Data - Tracy Okumura, General Professional / Financial Data - Trisha Kaneshiro, Fiscal Specialist												
Contact Person Email:	tracy.okumura@k12.hi.us / trisha.kaneshiro@k12.hi.us												
Contact Person Phone:	(808) 784-5069 / (808) 784-6300												
Type	Tax Map Key	Other ID	Trust Land Status	Fund	Year	propriet	Document No.	Name	Amount Not Transferred to OHA	Amount Transferred to OHA	Gross Receipt	Comment	
<b>ADJUSTMENTS:</b>													
ADD: FY 2022 additional OHA Ceded Land Assessment Paid to B&F in FY 2023								10/13/22	JT0554	573.49			
NET PAYMENT ADJUSTMENT										573.49	--> see [NOTE]		
TOTAL OHA CEDED LAND PAYMENTS MADE TO B&F IN FY 2023										35,562.15			
[NOTE] - The \$573.49 difference between the FY 2023 ACT 178 Report and FY 2023 OHA ceded land payments to B&F is due to the timing of transferring payments. See report reconciliation for details.													

Title of Report: Annual Reporting for Act 178, SLH 2006 Relating to the Public Land Trust

Agency: Health - Hawaii Health Systems Corporation

Report as of: [July 1, 2022 through June 30, 2023](#)

Contact Person Name: Doreen Nakatsu

Contact Person Email: [dnakatsu@hhsc.org](mailto:dnakatsu@hhsc.org)

Contact Person Phone: 808-282-8487

Type	Tax Map Key	Other ID	Trust Land Status	Fund	Year	Appropriation	Document No.	Name	Amount Not Transferred to OHA	OHA Share	Gross Receipt	Comment
Land Patent Grant and Deed effective 9/1/99	(3) 2-3-27:2 (Parts 1, 2, & 3)	99-142375	ceded	special	2023			Hilo Medical Center	1,413,704.00	353,426.00	1,767,130.00	Funds not paid to OHA
Land Patent Grant No. S-16.003	(2) 2-2-04:34, 35, 57, 58, 67, 68, 75, 76 and 77	2006-116179	ceded	special	2023			Kula Hospital	384.00	96.00	480.00	Funds not paid to OHA
Land Patent Grant dated 6/20/00	(04) 4-6-14:por 30		ceded	special	2023			Samuel Mahelona Memorial Hospital	172,407.20	43,101.80	215,509.00	Funds not paid to OHA
									1,586,495.20	396,623.80	1,983,119.00	Totals

Title of Report:		OHA Share of Eligible Revenue										
Agency:		Department of Transportation Airports Division (DOTA)										
Report as of:		9/11/2023										
Contact Person Name:		Robert Mikuni										
Contact Person Email:		robert.k.mikuni@hawaii.gov										
Contact Person Phone:		838-8078										
Type	Tax Map Key	Other ID	Trust Land Status	Fund	Year	Appropriation	Document No.	Name	Amount Not Transferred to OHA	Amount Transferred to OHA	Gross Receipt	Comment
Leases-Airline		Gate C1-C9	5(b)	S	Various	361D	Exhibit C	HIA Overseas Term Use Charge	12,177,813	-	12,177,813	
Leases/Permits		Building 360 & Space 611	5(b)	S	Various	361D	Exhibit C	HIA Non-Concession Revenue	3,314,883	-	3,314,883	
Leases/Permits		Building 360	5(b)	S	Various	361D	Exhibit D	HIA Concession Revenue	1,464,538	-	1,464,538	
Various		Kona Airport	Various	S	Various	361D	Exhibit E	Kona Airport Revenue	39,794,091	-	39,794,091	See Note 1 below.
Various		Port Allen Airport	Various	S	Various	361D	Exhibit E	Port Allen Revenue	27,110	-	27,110	See Note 2 below.
Various		Molokai Airport	5(b)	S	Various	361D	Exhibit E	Molokai Airport Revenue	415,718	-	415,718	See Note 3 below.
Various		Kalaupapa Airport	Various	S	Various	361D	Exhibit E	Kalaupapa Airport Revenue	-	-	-	See Note 3 below.
Various		Hilo Airport	5(b)	S	Various	361D	Exhibit E	Hilo Airport Revenue	10,634,977	-	10,634,977	See Note 4 below.
Various		Hana Airport	Various	S	Various	361D	Exhibit E	Hana Airport Revenue	9,787	-	9,787	See Note 4 below.
Various		Upolu Airport	Various	S	Various	361D	Exhibit E	Upolu Airport Revenue	1,895	-	1,895	See Note 4 below.
Various		Dillingham Airfield	Various	S	Various	361D	Exhibit E	Dillingham Airfield Revenue	347,997	-	347,997	See Note 4 below.
Leases/Airline Agreements		HIA	Various	S	Various	361D	Exhibit F.1	Honolulu Intl Airport Landing Fees	31,257,675	-	31,257,675	See Note 5 below.
Leases/Airline Agreements		Kona Airport	Various	S	Various	361D	Exhibit F	Kona Airport Landing Fees	10,761,756	-	10,761,756	See Note 6 below.
Leases/Airline Agreements		Port Allen Airport	Various	S	Various	361D	Exhibit F	Port Allen Landing Fees	522	-	522	See Note 6 below.
Leases/Airline Agreements		Molokai Airport	5(b)	S	Various	361D	Exhibit F	Molokai Airport Landing Fees	284,206	-	284,206	See Note 6 below.
Leases/Airline Agreements		Kalaupapa Airport	Various	S	Various	361D	Exhibit F	Kalaupapa Airport Landing Fees	31,844	-	31,844	See Note 6 below.
Leases/Airline Agreements		Hilo Airport	5(b)	S	Various	361D	Exhibit F	Hilo Airport Landing Fees	2,281,077	-	2,281,077	See Note 6 below.
Leases/Airline Agreements		Hana Airport	Various	S	Various	361D	Exhibit F	Hana Airport Landing Fees	14,367	-	14,367	See Note 6 below.
Leases/Airline Agreements		Upolu Airport	Various	S	Various	361D	Exhibit F	Upolu Airport Landing Fees	-	-	-	See Note 6 below.
Leases/Airline Agreements		Dillingham Airfield	Various	S	Various	361D	Exhibit F	Dillingham Airfield Landing Fees	3,563	-	3,563	See Note 6 below.
Leases/Airline Agreements		Waimea-Kohala Airport	Various	S	Various	361D	Exhibit F	Waimea-Kohala Airport Landing Fees	7,001	-	7,001	See Note 6 below.
Leases/Permits		Ewa Service Court	5(b)	S	Various	361D	Exhibit G	HIA Ground Rental Revenue	4,340,241	-	4,340,241	
Leases/Permits		South Ramp	PL 88-233	S	Various	361D	Exhibit G	HIA Ground Rental Revenue	10,823,879	-	10,823,879	
Leases		Fuel Farm	5(e) & PL 88-233	S	Various	361D	Exhibit G	HIA Ground Rental Revenue	2,411,553	-	2,411,553	
Leases/Permits		KMR	Various	S	Various	361D	Exhibit G	HIA Ground Rental Revenue	368,772	-	368,772	
									130,775,263	-	130,775,263	See Note 7 below.
<b>NOTE:</b>												
1. 100% of applicable revenue included as done and accepted by OHA auditors in the past. DOTA believes that the amount if computed by identifying specific properties will not materially differ since only a portion of the runway approach area is non-reportable ceded lands. No cost benefit results from identifying individual properties.												
2. 100% of applicable revenue included as done and accepted by OHA auditors in the past. DOTA believes that the amount if computed by identifying specific properties will not materially differ since only a portion of unused land is non-reportable ceded lands. No cost benefit results from identifying individual properties.												
3. 100% of land within the Airport Boundary is reportable ceded lands thus all applicable revenue included. No cost benefit results from identifying individual properties.												
4. 100% of applicable revenue included as done and accepted by OHA auditors in the past. DOTA believes that the amount if computed by identifying specific properties will not materially differ since only a portion of the runway and approach area is non-reportable ceded lands. No cost benefit results from identifying individual properties.												
5. Landing Fee Revenue allocated based on Ceded to Total Runway lengths as allowed in the past.												
6. Landing Fee Revenue allocated based on Ceded to Total Runway square footage as allowed in the past.												
7. On October 27, 1997 President Clinton signed H.R. 2169 which prohibited the use of airport revenues for claims related to ceded lands, resulting in a \$0 Amount Transferred to OHA.												

**Exhibit A**  
**Calculation of OHA Payment**  
**Fiscal Year Ended June 30, 2023**  
State of Hawaii Department of Transportation  
Airports Division

	<u>Exhibit</u>	<u>OHA Eligible Revenue</u>	<u>(1) OHA Percentage</u>	<u>Due To OHA From The State Of Hawaii</u>
HIA Terminal Rental Revenue	C	\$ 15,492,695	20.0%	\$ 3,098,539
HIA Terminal Concession Revenue	D	1,464,538	20.0%	292,908
Other Terminal/Concession Revenue	E	51,231,574	20.0%	10,246,315
Airfield Revenue	F	44,642,011	20.0%	8,928,402
Ground Rental Revenue	G	<u>17,944,444</u>	20.0%	<u>3,588,889</u>
<b>Total</b>		<b><u>\$ 130,775,263</u></b>		<b><u>\$ 26,155,053</u></b>

(1) Required by Hawaii Revised Statutes Chapter 10 Section 13.5.

On October 27, 1997, President Clinton signed H.R. 2169, the Fiscal Year 1998 Transportation Appropriations bill, which contains the OHA forgiveness legislation. Section 340 (c) "Prohibition on Further Diversion" states that " There shall be no further payment of airport revenues from claims related to ceded lands, whether characterized as operating expenses, rent, or otherwise, and whether related to claims for periods of time prior to or after the date of enactment of this Act."

Based on the Federal legislation, the Airports Division is not responsible for any payments to OHA. However, payments by the State of Hawaii to OHA may still be required for OHA ceded land used by the Airports Division. Exhibits A - G is used to report the OHA payments due from the State of Hawaii relating to OHA ceded lands used by the Airports Division.

**Exhibit B**  
**OHA Eligible Revenue by Airport**  
**Fiscal Year Ended June 30, 2023**  
State of Hawaii Department of Transportation  
Airports Division

<u>Airport</u>	<u>OHA Eligible Revenue</u>	<u>OHA Percentage</u>	<u>Due To OHA From The State Of Hawaii</u>
Honolulu International	\$ 66,159,353	20.0%	\$ 13,231,871
Kona International	50,555,847	20.0%	10,111,169
Port Allen	27,632	20.0%	5,526
Molokai	699,924	20.0%	139,985
Kalaupapa	31,844	20.0%	6,369
Hilo International	12,916,054	20.0%	2,583,210
Hana	24,154	20.0%	4,831
Upolu	1,895	20.0%	379
Dillingham	351,560	20.0%	70,312
Waimea-Kohala	<u>7,001</u>	20.0%	<u>1,400</u>
<b>Total</b>	<b><u><u>\$ 130,775,263</u></u></b>		<b><u><u>\$ 26,155,052</u></u></b>

**Exhibit C**  
**Calculation of OHA Eligible Airline Terminal Rental Revenue**  
**Fiscal Year Ended June 30, 2023**  
State of Hawaii Department of Transportation  
Airports Division

<b>Honolulu International</b>	
Non-Exclusive Premises - OST Gates C1 - C5	\$ 12,177,813
Building #360 & Space #611 (Ewa Concourse)	<u>\$ 3,314,883</u>
<b>Total</b>	<b><u><u>\$ 15,492,695</u></u></b>



**Exhibit D**  
**Calculation of OHA Eligible Terminal Concession Revenue**  
**at Honolulu International Airport**  
**Fiscal Year Ended June 30, 2023**  
State of Hawaii Department of Transportation  
Airports Division

	<u>Square Footage Ceded Lands</u>	<u>Total Square Footage</u>		<u>OHA Eligible Revenue</u>
<b>Honolulu International</b>				
Marriott/Host (restaurant and beverage)	11,087	90,295	(1)	826,701
DFS Group L.P. (Retail)	4,348	32,949	(1)	<u>637,837</u>
<b>Total</b>				<b><u><u>\$1,464,538</u></u></b>

(1) Greater of Minimum Annual Guarantee or Percentage Rent based on the most current lease year ended.

**Exhibit E**  
**Calculation of OHA Eligible Other Terminal/Concession Revenue**  
**Fiscal Year Ended June 30, 2023**  
State of Hawaii Department of Transportation  
Airports Division

	<u>Total Annual Revenue (1)</u>	<u>OHA Allocation Percentage</u>	<u>OHA Eligible Revenue</u>
<b>Kona International</b>			
Aeronautical revenue	\$9,907,849	100.0%	9,907,849
Concession revenue	26,363,784	100.0%	26,363,784
Non-aeronautical revenue	3,522,458	100.0%	3,522,458
Total			<u>\$39,794,091</u>
<b>Port Allen</b>			
Aeronautical revenue	\$27,110	100.0%	27,110
Total			<u>\$27,110</u>
<b>Molokai</b>			
Aeronautical revenue	\$57,990	100.0%	57,990
Concession revenue	322,833	100.0%	322,833
Non-aeronautical revenue	34,896	100.0%	34,896
Total			<u>\$415,718</u>
<b>Kalaupapa</b>			
Aeronautical revenue	\$0	100.0%	0
Total			<u>\$0</u>
<b>Hilo International</b>			
Aeronautical revenue	\$5,115,935	100.0%	5,115,935
Concession revenue	4,976,117	100.0%	4,976,117
Non-aeronautical revenue	542,925	100.0%	542,925
Total			<u>\$10,634,977</u>
<b>Hana</b>			
Aeronautical revenue	\$7,598	100.0%	7,598
Concession revenue	984	100.0%	984
Non-aeronautical revenue	1,205	100.0%	1,205
Total			<u>\$9,787</u>
<b>Upolu</b>			
Aeronautical revenue	\$1,895	100.0%	1,895
Total			<u>\$1,895</u>
<b>Dillingham Airfield</b>			
Aeronautical revenue	\$346,583	100.0%	346,583
Non-aeronautical revenue	1,414	100.0%	1,414
Total			<u>\$347,997</u>
<b>Total</b>			<u><u>\$51,231,574</u></u>

(1) Based on Operational Revenue Schedule which agrees to Financial Statements. Operational Revenue Schedule used since Financial Statements do not have sufficient detail.

**Exhibit F**  
**Calculation of OHA Eligible Airfield Revenue**  
**Fiscal Year Ended June 30, 2023**  
State of Hawaii Department of Transportation  
Airports Division

	<u>Landing Fee Revenue</u>	<u>Portion of Runway On Ceded Lands</u>	<u>OHA Eligible Revenue</u>
<b>Honolulu International</b>		See Exhibit F.1	\$ 31,257,675
<b>Kona International</b>	\$ 10,761,756	100.0%	10,761,756
<b>Port Allen</b>	\$ 522	100.0%	522
<b>Molokai</b>	\$ 284,206	100.0%	284,206
<b>Kalaupapa</b>	\$ 31,844	100.0%	31,844
<b>Hilo International</b>	\$ 2,447,507	93.2%	2,281,077
<b>Hana</b>	\$ 15,634	91.9%	14,367
<b>Upolu</b>	\$ -	33.9%	-
<b>Dillingham</b>	\$ 40,491	8.8%	3,563
<b>Waimea-Kohala</b>	\$ 14,260	49.1%	<u>7,001</u>
<b>Total</b>			<b><u><u>\$ 44,642,011</u></u></b>

**Exhibit F.1**  
**Calculation of OHA Eligible Airfield Revenue - HIA**  
**Fiscal Year Ended June 30, 2023**  
State of Hawaii Department of Transportation  
Airports Division

	(A)	(B)	(C)	(D)	(E)	(F)
	Total	(A)/Total	Total*(B)	Ceded	(D)/(A)	(C)*(E)
Runway #	Runway Length	%		Runway Length	% of Total	AUC Prorated
8L - 26R	12,357	30.7%	\$20,801,094	2,106	17.0%	\$3,536,186
8R - 26L	12,001	29.8%	20,191,290	8,946 3,055	74.5% 25.5%	15,042,511 5,148,779
4L - 22R	6,952	17.2%	11,654,033	1,512	21.7%	2,528,925
4R - 22L	9,000	22.3%	15,109,589	2,980	33.1%	5,001,274
<b>Totals</b>	<b>40,310</b>	<b>100.0%</b>	<b>\$67,756,006 (1)</b>	<b>18,599</b>	<b>46.1%</b>	<b>\$31,257,675</b>

NOTE: (1) Total Per Operational Revenue Schedule

**Exhibit G**  
**Calculation of OHA Eligible Ground & Ewa Concourse Rental Revenue - HIA**  
**Fiscal Year Ended June 30, 2023**  
State of Hawaii Department of Transportation  
Airports Division

Ewa Service Court (1-C, 5-A)	4,340,241
South Ramp (7-A-1)	10,823,879
Sand Island (9-B&C)	2,411,553
Kapalama Military Reservation (KMR)	<u>368,772</u>
<b>Total Ground Rental Revenue - HIA</b>	<b><u><u>\$ 17,944,444</u></u></b>

Title of Report:		Act 178, SLH 2006 Report											
Agency:		DOT - Harbors											
Report as of:		6/30/2023											
Contact Person Name:		Rex Akutagawa											
Contact Person Email:		<a href="mailto:Rex.Y.Akutagawa@hawaii.gov">Rex.Y.Akutagawa@hawaii.gov</a>											
Contact Person Phone:		808-587-1933											
Type	Tax Map Key	Other ID	Trust Land Status	Fund	Year	Appropriation	Document No.	Name		Amount Not Transferred to OHA	Amount Transferred to OHA	Gross Receipt	Comment
Various	N/A		12 5(b)	Harbors Special Fund			Various	Various		55,029.95	13,757.48	66,787.43	
Various	N/A		120 (b), (e), (z)	Harbors Special Fund			Various	Various		5,760.00	1,440.00	7,200.00	
Various	N/A		121 (b), (e), (z)	Harbors Special Fund			Various	Various		8,666,237.81	2,168,559.79	10,832,797.60	
Various	N/A		122 (b), (e), (z)	Harbors Special Fund			Various	Various		3,632,844.52	908,211.72	4,541,056.24	
Various	N/A		123 5(b)	Harbors Special Fund			Various	Various		354.00	88.50	442.50	
Various	N/A		124 (b), (e), (z)	Harbors Special Fund			Various	Various		-	-	-	
Various	N/A		125 (b), (e), (z)	Harbors Special Fund			Various	Various		770.28	192.57	962.85	
Various	N/A		126 (b), (e), (z)	Harbors Special Fund			Various	Various		181,633.75	45,408.43	227,042.18	
Various	N/A		129 5(b)	Harbors Special Fund			Various	Various		-	-	-	
Various	N/A		130 5(b)	Harbors Special Fund			Various	Various		1,630.99	408.66	2,039.65	
Various	N/A		131 5(b)	Harbors Special Fund			Various	Various		74,462.71	18,615.69	93,078.40	
Various	N/A		154 Submerged Land	Harbors Special Fund			Various	Various		8,005.76	2,001.45	10,007.21	
Various	N/A		161 Submerged Land	Harbors Special Fund			Various	Various		36,170.18	9,042.56	45,212.74	
Various	N/A		162 Submerged Land	Harbors Special Fund			Various	Various		79,493.85	19,873.48	99,367.33	
Various	N/A		163 Submerged Land	Harbors Special Fund			Various	Various		98,674.38	24,668.58	123,342.96	
Various	N/A		164 Submerged Land	Harbors Special Fund			Various	Various		23,845.67	5,961.43	29,807.10	
Various	N/A		165 Submerged Land	Harbors Special Fund			Various	Various		80.00	20.00	100.00	
Various	N/A		171 Submerged Land	Harbors Special Fund			Various	Various		80,739.48	20,184.94	100,924.42	
Various	N/A		172 Submerged Land	Harbors Special Fund			Various	Various		47,426.26	11,856.63	59,282.89	
Various	N/A		174 Submerged Land	Harbors Special Fund			Various	Various		51,824.62	12,956.33	64,780.95	
Various	N/A		175 Submerged Land	Harbors Special Fund			Various	Various		56,737.30	14,184.54	70,921.84	
Various	N/A		176 5(b)	Harbors Special Fund			Various	Various		89,878.62	22,469.78	112,348.40	
Various	N/A		178 5(b)	Harbors Special Fund			Various	Various		108,209.61	27,052.71	135,262.32	
Various	N/A		181 5(b)	Harbors Special Fund			Various	Various		37,277.54	9,319.40	46,596.94	
Various	N/A		182 5(b)	Harbors Special Fund			Various	Various		98,512.86	24,628.48	123,141.34	
Various	N/A		183 5(b)	Harbors Special Fund			Various	Various		36,784.68	9,196.30	45,980.98	
Various	N/A		184 5(b)	Harbors Special Fund			Various	Various		454.18	113.56	567.74	
Various	N/A		185 5(b)	Harbors Special Fund			Various	Various		61,452.39	15,363.10	76,815.49	
Various	N/A		200 5(b)	Harbors Special Fund			Various	Various		-	-	-	
Various	N/A		201 5(b)	Harbors Special Fund			Various	Various		199,982.19	49,996.73	249,978.92	
Various	N/A		202 5(b)	Harbors Special Fund			Various	Various		-	-	-	
Various	N/A		203 5(b)	Harbors Special Fund			Various	Various		-	-	-	
Various	N/A		211 5(b)	Harbors Special Fund			Various	Various		206,922.74	51,731.05	258,653.79	
Various	N/A		213 5(b)	Harbors Special Fund			Various	Various		-	-	-	
Various	N/A		220 5(b)	Harbors Special Fund			Various	Various		24,596.49	6,149.12	30,745.61	
Various	N/A		221 5(b)	Harbors Special Fund			Various	Various		1,777.25	444.32	2,221.57	
Various	N/A		222 5(b)	Harbors Special Fund			Various	Various		-	-	-	
Various	N/A		230 5(e)	Harbors Special Fund			Various	Various		404.89	101.31	506.20	
Various	N/A		232 5(b)	Harbors Special Fund			Various	Various		2,496.00	3,744.00	6,240.00	
Various	N/A		240 5(z)	Harbors Special Fund			Various	Various		856,091.46	213,876.40	1,069,967.86	
Various	N/A		241 5(z)	Harbors Special Fund			Various	Various		1,184,860.60	296,215.43	1,481,076.03	
Various	N/A		243 5(z)	Harbors Special Fund			Various	Various		155,223.90	38,806.01	194,029.91	
Various	N/A		244 5(z)	Harbors Special Fund			Various	Various		17,609,565.20	4,402,392.70	22,011,957.90	
Various	N/A		245 5(z)	Harbors Special Fund			Various	Various		104,498.27	26,125.36	130,623.63	
Various	N/A		246 5(z)	Harbors Special Fund			Various	Various		6,193,214.16	1,548,303.85	7,741,518.01	
Various	N/A		247 5(b)	Harbors Special Fund			Various	Various		36.03	9.02	45.05	
Various	N/A		248 5(z)	Harbors Special Fund			Various	Various		39,654.44	9,913.60	49,568.04	
Various	N/A		251 5(b)	Harbors Special Fund			Various	Various		14,690.23	3,672.74	18,362.97	
Various	N/A		253 5(b)	Harbors Special Fund			Various	Various		-	-	-	
Various	N/A		259 5(b)	Harbors Special Fund			Various	Various		890,170.95	222,542.68	1,112,713.63	
Various	N/A		260 5(b)	Harbors Special Fund			Various	Various		451,347.81	112,837.01	564,184.82	
Various	N/A		271 5(b)	Harbors Special Fund			Various	Various		80.84	20.21	101.05	
Various	N/A		410 5(b)	Harbors Special Fund			Various	Various		45,637.95	11,409.01	57,046.96	
Various	N/A		411 5(b)	Harbors Special Fund			Various	Various		2,083,984.60	520,995.93	2,604,980.53	
Various	N/A		412 5(b)	Harbors Special Fund			Various	Various		148,417.03	37,103.66	185,520.69	
Various	N/A		413 5(b)	Harbors Special Fund			Various	Various		333,862.57	83,465.59	417,328.16	
Various	N/A		414 5(b)	Harbors Special Fund			Various	Various		604.56	151.14	755.70	
Various	N/A		415 5(b)	Harbors Special Fund			Various	Various		765,888.96	191,472.62	957,361.58	
Various	N/A		416 5(b)	Harbors Special Fund			Various	Various		3,707.76	926.85	4,634.61	
Various	N/A		418 5(b)	Harbors Special Fund			Various	Various		3,408,483.94	852,121.32	4,260,605.26	

Type	Tax Map Key	Other ID	Trust Land Status	Fund	Year	Appropriation	Document No.	Name	Amount Not Transferred to OHA	Amount Transferred to OHA	Gross Receipt	Comment
Various	N/A	419	5(b)	Harbors Special Fund			Various	Various	27,173.01	6,793.27	33,966.28	
Various	N/A	420	5(b)	Harbors Special Fund			Various	Various	214,397.45	53,599.40	267,996.85	
Various	N/A	421	5(b)	Harbors Special Fund			Various	Various	39,572.01	9,893.04	49,465.05	
Various	N/A	422	5(b)	Harbors Special Fund			Various	Various	40,493.86	10,123.42	50,617.28	
Various	N/A	423	5(b)	Harbors Special Fund			Various	Various	5,981,368.32	1,495,342.73	7,476,711.05	
Various	N/A	424	5(b)	Harbors Special Fund			Various	Various	420,792.22	105,198.01	525,990.23	
Various	N/A	611	5(b)	Harbors Special Fund			Various	Various	1,262,925.45	315,732.21	1,578,657.66	
Various	N/A	612	5(b)	Harbors Special Fund			Various	Various	56,057.25	14,014.65	70,071.90	
Various	N/A	613	5(a)	Harbors Special Fund			Various	Various	-	-	-	
Various	N/A	614	5(a)	Harbors Special Fund			Various	Various	-	-	-	
Various	N/A	615	5(a)	Harbors Special Fund			Various	Various	-	-	-	
Various	N/A	617	5(a)	Harbors Special Fund			Various	Various	-	-	-	
Various	N/A	630	5(b)	Harbors Special Fund			Various	Various	5,477.80	1,369.45	6,847.25	
Various	N/A	631	5(b)	Harbors Special Fund			Various	Various	342,086.13	85,521.84	427,607.97	
Various	N/A	632	5(b)	Harbors Special Fund			Various	Various	-	-	-	
Various	N/A	817	5(b)	Harbors Special Fund			Various	Various	3,196,757.50	799,189.81	3,995,947.31	
Various	N/A	818	5(b)	Harbors Special Fund			Various	Various	97,061.95	24,265.58	121,327.53	
Various	N/A	819	5(b)	Harbors Special Fund			Various	Various	12,898.34	3,224.59	16,122.93	
								Total	59,957,553.50	14,992,371.77	74,949,925.27	

DOT-HWY

Title of Report: Ceded Land Revenue												
Agency: DOT ROW Property Management Section												
Report as of: July 1, 2019 to June 30, 2020 Revised 10-24-22												
Contact Person Name: Wayne Iwamasa												
Contact Person Email: <a href="mailto:Wayne.y.wamasa@hawaii.gov">Wayne.y.wamasa@hawaii.gov</a>												
Contact Person Phone: (808) 692-7391												
Type	Tax Map Key	Other ID	Trust Land Status	Fund	Year	Appropriation	Document No.	Name	Amount Not Transferred to OHA	Amount Transferred to OHA	Gross Receipt	Comment
Ken's House of Pancakes	3- 2-2-032-025		Ceded		FY 2020		HY-09-047 / KEN01		\$3,458.40	\$864.60	\$4,323.00	Note - No Fed funding EO 2522/ OHA share 20% of total
Pali- AT&T	1- 2-2-054- Road		Ceded		FY 2020		HY-15-001 / ATT 901		\$24,000.00	\$6,000.00	\$30,000.00	No Fed funding / OHA share 20% of State share
Pali - Verizon Wireless	1- 2-2-054- Road		Ceded		FY 2020		HY-15-033 / GTE903		\$24,000.00	\$6,000.00	\$30,000.00	No Fed funding / OHA share 20% of State share
Pali- Sprint Nextel Inc	1- 2-2-054- Road		Ceded		FY 2020		HY-10-002 / SPR104		\$14,400.00	\$3,600.00	\$18,000.00	No Fed funding / OHA share 20% of State share
Pali- T-Mobile	1- 2-2-054- Road		Ceded		FY 2020		HY-09-052 / WEST03		\$24,000.00	\$6,000.00	\$30,000.00	* adjusted rent to reflect actual rent of \$1,350.00 per month No Fed funding / OHA share 20% of State share
H-3 AT&T	1- 9-9-11:Road		Ceded		FY 2020		HY-15-005 / ATT902		\$24,000.00	\$6,000.00	\$30,000.00	No Fed funding / OHA share 20% of State share
H-3 Verizon Wireless	1- 9-9-11:Road		Ceded		FY 2020		HY-15-034 / GTE902		\$24,000.00	\$6,000.00	\$30,000.00	No Fed funding / OHA share 20% of State share
H-3 Sprint Nextel Inc	1- 9-9-11:Road		Ceded		FY 2020		HY-10-004 / SPR106		\$14,400.00	\$3,600.00	\$18,000.00	No Fed funding / OHA share 20% of State share
H-3 T-Mobile	1- 9-9-11:Road		Ceded		FY 2020		HY-09-050 / WEST04		\$24,000.00	\$6,000.00	\$30,000.00	* adjusted rent to reflect actual rent of \$1,350.00 per month No Fed funding / OHA share 20% of State share
Totals									\$176,258.40	\$44,064.60	\$220,323.00	
Title of Report: Ceded Land Revenue												
Agency: DOT ROW Property Management Section												
Report as of: July 1, 2020 to June 30, 2021 Revised 10-24-22												
Contact Person Name: Wayne Iwamasa												
Contact Person Email: <a href="mailto:Wayne.y.wamasa@hawaii.gov">Wayne.y.wamasa@hawaii.gov</a>												
Contact Person Phone: (808) 692-7391												
Type	Tax Map Key	Other ID	Trust Land Status	Fund	Year	Appropriation	Document No.	Name	Amount Not Transferred to OHA	Amount Transferred to OHA	Gross Receipt	Comment
Ken's House of Pancakes	3- 2-2-032-025		Ceded		FY 2021		HY-09-047 / KEN01		\$4,087.20	\$1,021.80	\$5,109.00	Note - No Fed funding EO 2522/ OHA share 20% of total
Pali- AT&T	1- 2-2-054- Road		Ceded		FY 2021		HY-15-001 / ATT 901		\$24,000.00	\$6,000.00	\$30,000.00	No Fed funding / OHA share 20% of State share
Pali - Verizon Wireless	1- 2-2-054- Road		Ceded		FY 2021		HY-15-033 / GTE903		\$24,000.00	\$6,000.00	\$30,000.00	No Fed funding / OHA share 20% of State share
Pali- Sprint Nextel Inc	1- 2-2-054- Road		Ceded		FY 2021		HY-10-002 / SPR104		\$14,400.00	\$3,600.00	\$18,000.00	No Fed funding / OHA share 20% of State share
Pali- T-Mobile	1- 2-2-054- Road		Ceded		FY 2021		HY-09-052 / WEST03		\$24,000.00	\$6,000.00	\$30,000.00	* adjusted rent to reflect actual rent of \$1,350.00 per month No Fed funding / OHA share 20% of State share
H-3 AT&T	1- 9-9-11:Road		Ceded		FY 2021		HY-15-005 / ATT902		\$24,000.00	\$6,000.00	\$30,000.00	No Fed funding / OHA share 20% of State share
H-3 Verizon Wireless	1- 9-9-11:Road		Ceded		FY 2021		HY-15-034 / GTE902		\$24,000.00	\$6,000.00	\$30,000.00	No Fed funding / OHA share 20% of State share
H-3 Sprint Nextel Inc	1- 9-9-11:Road		Ceded		FY 2021		HY-10-004 / SPR106		\$14,400.00	\$3,600.00	\$18,000.00	No Fed funding / OHA share 20% of State share
H-3 T-Mobile	1- 9-9-11:Road		Ceded		FY 2021		HY-09-050 / WEST04		\$24,000.00	\$6,000.00	\$30,000.00	* adjusted rent to reflect actual rent of \$1,350.00 per month No Fed funding / OHA share 20% of State share
Totals									\$176,887.20	\$44,221.80	\$221,109.00	



DOT-HWY

Title of Report: Ceded Land Revenue												
Agency: DOT ROW Property Management Section												
Report as of: July 1, 2021 to June 30, 2022												
Contact Person Name: Wayne Iwamasa Updated 10/28/22												
Contact Person Email: <a href="mailto:Wayne.y.iwamasa@hawaii.gov">Wayne.y.iwamasa@hawaii.gov</a>												
Contact Person Phone: (808) 692-7391												
Type	Tax Map Key	Other ID	Trust Land Status	Fund	Year	Appropriation	Document No.	Name	Amount Not Transferred to OHA	Amount Transferred to OHA	Gross Receipt	Comment
Ken's House of Pancakes	3- 2-2-032-025		Ceded		FY 2022		HY-09-047 / KEN01		\$3,772.80	\$943.20	\$4,716.00	Note - No Fed funding EO 2522/ OHA share 20% of total
Pali- AT&T	1- 2-2-054- Road		Ceded		FY 2022		HY-15-001 / ATT 901		\$24,000.00	\$6,000.00	\$30,000.00	Note- FY 2018 schedule reflects OHA share based upon 20% of the gross income (if entire land is ceded then OHA receives 20% of gross income)
Pali- Verizon Wireless	1- 2-2-054- Road		Ceded		FY 2022		HY-15-033 / GTE903		\$24,000.00	\$6,000.00	\$30,000.00	No Fed funding / OHA share 20% of State share
Pali- Sprint Nextel Inc	1- 2-2-054- Road		Ceded		FY 2022		HY-10-002 / SPR104		\$13,200.00	\$3,300.00	\$16,500.00	No Fed funding / OHA share 20% of State share
Pali- T-Mobile	1- 2-2-054- Road		Ceded		FY 2022		HY-09-052 / WEST03		\$24,000.00	\$6,000.00	\$30,000.00	No Fed funding / OHA share 20% of State share
H-3 AT&T	1- 9-9-11:Road		Ceded		FY 2022		HY-15-005 / ATT902		\$24,000.00	\$6,000.00	\$30,000.00	No Fed funding / OHA share 20% of State share
H-3 Verizon Wireless	1- 9-9-11:Road		Ceded		FY 2022		HY-15-034 / GTE902		\$24,000.00	\$6,000.00	\$30,000.00	No Fed funding / OHA share 20% of State share
H-3 Sprint Nextel Inc	1- 9-9-11:Road		Ceded		FY 2022		HY-10-004 / SPR106		\$4,800.00	\$1,200.00	\$6,000.00	No Fed funding / OHA share 20% of State share RP cancelled 10/31/2021
H-3 T-Mobile	1- 9-9-11:Road		Ceded		FY 2022		HY-09-050 / WEST04		\$24,000.00	\$6,000.00	\$30,000.00	No Fed funding / OHA share 20% of State share
												Vouchers for fy 2020,2021,2022 and 1st quarter 2023 to be submitted to B&F in Nov 2022, previous fy 2022 submittals to B&F did not include the income reported in this report
<b>Totals</b>									<b>\$165,772.80</b>	<b>\$41,443.20</b>	<b>\$207,216.00</b>	

Title of Report: Ceded Land Revenue												
Agency: DOT ROW Property Management Section												
Report as of: July 1, 2022 to June 30, 2023												
Contact Person Name: Wayne Iwamasa Updated 10/13/23												
Contact Person Email: <a href="mailto:Wayne.y.iwamasa@hawaii.gov">Wayne.y.iwamasa@hawaii.gov</a>												
Contact Person Phone: (808) 692-7391												
Type	Tax Map Key	Other ID	Trust Land Status	Fund	Year	Appropriation	Document No.	Name	Amount Not Transferred to OHA	Amount Transferred to OHA	Gross Receipt	Comment
Ken's House of Pancakes	3- 2-2-032-025		Ceded		FY 2023		HY-09-047 / KEN01		\$3,772.80	\$943.20	\$4,716.00	Note - No Fed funding EO 2522/ OHA share 20% of total
Pali- AT&T	1- 2-2-054- Road		Ceded		FY 2023		HY-15-001 / ATT 901		\$24,000.00	\$6,000.00	\$30,000.00	Note- FY 2018 schedule reflects OHA share based upon 20% of the gross income (if entire land is ceded then OHA receives 20% of gross income)
Pali- Verizon Wireless	1- 2-2-054- Road		Ceded		FY 2023		HY-15-033 / GTE903		\$24,000.00	\$6,000.00	\$30,000.00	Fed funding / OHA share 20% of State share
Pali- Sprint Nextel Inc	1- 2-2-054- Road		Ceded		FY 2023		HY-10-002 / SPR104		\$0.00	\$0.00	\$0.00	Fed funding / OHA share 20% of State share
Pali- T-Mobile	1- 2-2-054- Road		Ceded		FY 2023		HY-09-052 / WEST03		\$24,000.00	\$6,000.00	\$30,000.00	Fed funding / OHA share 20% of State share
H-3 AT&T	1- 9-9-11:Road		Ceded		FY 2023		HY-15-005 / ATT902		\$24,000.00	\$6,000.00	\$30,000.00	Fed funding / OHA share 20% of State share
H-3 Verizon Wireless	1- 9-9-11:Road		Ceded		FY 2023		HY-15-034 / GTE902		\$24,000.00	\$6,000.00	\$30,000.00	Fed funding / OHA share 20% of State share
H-3 Sprint Nextel Inc	1- 9-9-11:Road		Ceded		FY 2023		HY-10-004 / SPR106		\$0.00	\$0.00	\$0.00	Fed funding / OHA share 20% of State share RP cancelled 10/31/2021
H-3 T-Mobile	1- 9-9-11:Road		Ceded		FY 2023		HY-09-050 / WEST04		\$24,000.00	\$6,000.00	\$30,000.00	Fed funding / OHA share 20% of State share
<b>Totals</b>									<b>\$147,772.80</b>	<b>\$36,943.20</b>	<b>\$184,716.00</b>	

DOT-HWY

Title of Report: ACT 178												
Agency: DOT Highways												
Report as of: FY 2021												
Contact Person Name: Wayne Iwamasa												
Contact Person Email: <a href="mailto:wayne.y.iwamasa@hawaii.gov">wayne.y.iwamasa@hawaii.gov</a>												
Contact Person Phone: 808-692-7391												
Type	Tax Map Key	Other ID	Trust Land Status	Fund	Year	Appropriation	Document No.	Name	Amount Not Transferred to OHA	Amount Transferred to OHA	Gross Receipt	Comment
Quitclaim Deed	(1) 2-1-018:040		Non Ceded		FY 2021		11428041	Kahuku Development Foundation, Inc.	\$8,500.00	\$0.00	\$8,500.00	
Quitclaim Deed	(4) 4-9-005:Road		Non Ceded		FY 2021		Liber 1174, Pages 314-338	Brian Matthew Hennessy and Zayda Edith Hennessy	19,200	0	\$19,200	By exchange deed 1932 Recorded 8/23/32
Quitclaim Deed	(1) 3-2-011:025	Remnant Parcel 11	Non Ceded		FY 2021		80620382	Ai My Lieu	92,000	0	\$92,000	sale completed Oct 19, 2021, Recorded Jan 27, 2022
Quitclaim Deed	(1) 1-5-12:Road		Non Ceded		FY 2021		Pending	Lowe's	\$81,500.00	0	\$81,500	Quitclaim revisions.
Title of Report: ACT 178												
Agency: DOT Highways												
Report as of: FY 2022												
Contact Person Name: Wayne Iwamasa												
Contact Person Email: <a href="mailto:wayne.y.iwamasa@hawaii.gov">wayne.y.iwamasa@hawaii.gov</a>												
Contact Person Phone: 808-692-7391												
Type	Tax Map Key	Other ID	Trust Land Status	Fund	Year	Appropriation	Document No.	Name	Amount Not Transferred to OHA	Amount Transferred to OHA	Gross Receipt	Comment
Quitclaim Deed	(1) 3-2-011:025	Remnant Parcel 11	Non Ceded		FY 2022		80620382	Ai My Lieu	92,000	0	\$92,000	sale completed Oct 19, 2021, Recorded Jan 27, 2022
Title of Report: ACT 178												
Agency: DOT Highways												
Report as of: FY 2023												
Contact Person Name: Wayne Iwamasa												
Contact Person Email: <a href="mailto:wayne.y.iwamasa@hawaii.gov">wayne.y.iwamasa@hawaii.gov</a>												
Contact Person Phone: 808-692-7391												
Type	Tax Map Key	Other ID	Trust Land Status	Fund	Year	Appropriation	Document No.	Name	Amount Not Transferred to OHA	Amount Transferred to OHA	Gross Receipt	Comment
Quitclaim Deed	(1) 3-8-003:049	Remnant Parcel R4	Non Ceded		FY 2023	\$ 440,000.00	83290590	Kyl & Brooke Nakaoka	\$ 166,000.00	\$ -	\$ 166,000.00	sale completed Aug 13, 2022, Recorded Oct 21, 2022
Comments : The FY23 report to B&F includes backpay for the rental income for FY 2020 (\$44,064.60), 2021 (\$44,221.80), 2022 (\$41,443.20), and includes current FY 2023 (\$36,943.20)												

Title of Report:	Act178 Report - FY2023											
Agency:	University of Hawaii											
Report as of:	FY2023											
Contact Person Name:	Michael Shibata											
Contact Person Email:	<a href="mailto:shibatam@hawaii.edu">shibatam@hawaii.edu</a>											
Contact Person Phone:	(808) 956-4205											
Type	Tax Map Key	Other ID	Trust Land Status	Fund	Year	Appropriation	Document No.	Name	Amount Not Transferred to OHA	Amount Transferred to OHA	Gross Receipt	Comment
Rentals	(1)3-3-056:001		5B	Special	2023			UHM WAAHILA FAC HSG	\$ 591,553.19	\$ 147,888.30	\$ 739,441.49	
Commission Vending	(1)3-3-056:001		5B	Special	2023			UHM WAAHILA FAC HSG	\$ 5,587.79	\$ 1,396.95	\$ 6,984.74	
Permits - Parking	(1)3-3-056:001		5B	Special	2023			UHM WAAHILA FAC HSG	\$ 11,991.92	\$ 2,997.97	\$ 14,989.89	
Commission Vending	(1)2-8-023:003		5B	Special	2023			UHM CAMPUS CENTER	\$ 8,112.76	\$ 2,028.19	\$ 10,140.95	
Commission Vending	(1)2-8-023:003		5B	Special	2023			UHM HEMENWAY HALL	\$ 4,545.03	\$ 1,136.26	\$ 5,681.29	
Commission Vending	(1)2-8-023:003		5B	Special	2023			UHM AUXILIARY SERVICES	\$ 72,859.83	\$ 18,214.96	\$ 91,074.79	
Commission Vending	(1)2-8-026:014		5B	Special	2023			UHM HALE WAINANI	\$ 2,647.56	\$ 661.88	\$ 3,309.44	
Commission Vending	(1)2-8-023:003		5B	Special	2023			UHM HALE KAHAWAI	\$ 2,330.21	\$ 582.55	\$ 2,912.76	
Commission Vending	(1)2-8-023:003		5B	Special	2023			UHM HALE LAULIMA	\$ 1,929.36	\$ 482.34	\$ 2,411.70	
Food Sales	(1)2-8-023-003		5B	Special	2023			UHM BOOKSTORE	\$ 24,237.47	\$ 6,059.37	\$ 30,296.84	
Sundries & Souvenirs	(1)2-8-023-003		5B	Special	2023			UHM BOOKSTORE	\$ 8,917.71	\$ 2,229.43	\$ 11,147.14	
Insignia	(1)2-8-023-003		5B	Special	2023			UHM BOOKSTORE	\$ 765,142.53	\$ 191,285.64	\$ 956,428.17	
Parking	(1)2-8-026:014		5B	Special	2023			UHM PARKING	\$ 1,623,671.13	\$ 405,917.78	\$ 2,029,588.91	
Food Sales	(1)4-5-023:014		5B	Special	2023			UH WINDWARD BOOKSTORE	\$ 508.30	\$ 127.08	\$ 635.38	
Sundries & Souvenirs	(1)4-5-023:014		5B	Special	2023			UH WINDWARD BOOKSTORE	\$ 6.48	\$ 1.62	\$ 8.10	
Insignia	(1)4-5-023:014		5B	Special	2023			UH WINDWARD BOOKSTORE	\$ 458.25	\$ 114.56	\$ 572.81	
Commission Vending	(1)4-5-023:014		5B	Revolving	2023			UH WINDWARD CC	\$ 3,147.51	\$ 786.87	\$ 3,934.38	
Food Sales	(3)2-4-001:167		5B	Special	2023			UHH BOOKSTORE	\$ -	\$ -	\$ -	
Sundries & Souvenirs	(3)2-4-001:167		5B	Special	2023			UHH BOOKSTORE	\$ 364.31	\$ 91.07	\$ 455.38	
Insignia	(3)2-4-001:167		5B	Special	2023			UHH BOOKSTORE	\$ 37,220.92	\$ 9,305.23	\$ 46,526.15	
Parking	(1)1-5-018:001; (1)1-5-017:006; (1)1-5-005:039; (1)1-5-006:028; (1)1-5-017:006; (1)1-5-005:003		5B	Revolving	2023			UH HONOLULU CC	\$ 21,724.41	\$ 5,431.10	\$ 27,155.51	
Commission Vending	(1)1-5-006:028		5B	Revolving	2023			UH HONOLULU CC	\$ 1,623.65	\$ 405.91	\$ 2,029.56	
Commission Vending	(3)2-2-050:001; (3)7-3-010:042		5B	Revolving	2023			UH HAWAII CC	\$ 724.32	\$ 181.07	\$ 905.39	
Parking	(3)2-4-001:007		5B	Revolving	2023			UHH PARKING	\$ 9.60	\$ 2.40	\$ 12.00	
Commission Vending	(3)2-4-001:167; (3)2-4-001:007; (3)2-4-001:005		5B	Special	2023			UHH RESIDENCE HALL	\$ 14,222.70	\$ 3,555.68	\$ 17,778.38	
Commission Vending	same as above		5B	Special	2023			UHH HALE IKENA	\$ 14,222.69	\$ 3,555.67	\$ 17,778.36	
Commission Vending	same as above		5B	Special	2023			UHH HALE KEHAU	\$ 14,222.70	\$ 3,555.67	\$ 17,778.37	
Commission Vending	same as above		5B	Special	2023			UHH HALE ALAHONUA	\$ 14,222.70	\$ 3,555.66	\$ 17,778.36	
Commission Vending	same as above		5B	Special	2023			UHH FOOD SERVICES INCOME	\$ 1,902.79	\$ 475.70	\$ 2,378.49	
Fees	(3)4-4-015:009; (3)4-4-015:012		5B	Special	2023			UHH MAUNA KEA	\$ 816,868.85	\$ 204,217.21	\$ 1,021,086.06	
Lease Agreement	(1)5-8-001:007; (1)5-8-001:013; (1)5-8-001:055		5B	Revolving	2023			DOUBLE J LIVESTOCK RANCH	\$ 7,200.00	\$ 1,800.00	\$ 9,000.00	
License Agreements	(1)2-8-023:003		5B	Revolving	2023			CELL LICENSE	\$ 174,384.06	\$ 43,596.04	\$ 217,980.10	
Lease Agreement	(1)2-8-023:003		5B	Revolving	2023			NOAA / NWS OFFICE	\$ 214,210.95	\$ 53,552.73	\$ 267,763.68	
									\$ 4,460,771.68	\$ 1,115,192.89	\$ 5,575,964.57	

THE ORIGINAL OF THE DOCUMENT  
RECORDED AS FOLLOWS:  
STATE OF HAWAII

BUREAU OF CONVEYANCES

DATE \_\_\_\_\_ Doc A - 84340730  
DOCUMENT NO. February 3, 2023 3:18 PM

LAND COURT SYSTEM

REGULAR SYSTEM

Return by Mail ( ) Pickup (✓) To:

DEPT. OF LAND AND NATURAL RESOURCES  
LAND DIVISION

Total Number of Pages: 9

LOD No. S-29244

Tax Map Key No. (3)6-6-003:006

QUITCLAIM DEED

KNOW ALL MEN BY THESE PRESENTS:

20 23, THAT, effective as of the 1<sup>st</sup> day of FEBRUARY, the STATE OF HAWAII, hereinafter referred to as the "Grantor," by its Board of Land and Natural Resources, acting pursuant to Section 171-95(a)(1), Hawaii Revised Statutes, for good and valuable consideration, paid to and at the Department of Land and Natural Resources by the UNIVERSITY OF HAWAII, the state university and a body corporate of the State of Hawaii, whose address is 2444 Dole Street, Honolulu, Hawaii 96822, hereinafter referred to as the "Grantee," the receipt whereof is hereby acknowledged, does hereby remise, release and forever quitclaim unto the Grantee, the Grantee's successors and assigns, all of its right, title, interest, claim and demand in and to that certain parcel of land situate at Lalamilo, Waimea, South Kohala, Island of Hawaii, Hawaii, described as "Portion of the Land of Lalamilo, and Ili of the Government (Crown) Land of Waimea," containing an area of 15.855 acres, subject, however, to Perpetual Non-Exclusive Recreational Non-Vehicular Trail Easement, Easement Trail-4 covered by Grant of Easement: State of Hawaii to County of Hawaii dated June 26, 2007 and recorded as

841052\_1.DOC



Document No. 2007-115326 (Land Office Deed S-28882), and reserving to the State of Hawaii, its successors and assigns:

A. Free flowage of water and all riparian rights and other rights in and to Waikoloa Stream, and

B. Existing roads, trails and other right-of-ways that may be required for public purposes. Such right-of-ways to be determined by the Board of Land and Natural Resources as such times and for such widths as deemed proper and necessary, more particularly described in Exhibit "A" and delineated on Exhibit "B," both of which are attached hereto and made parts hereof, said exhibits being respectively, a survey description and survey map designated C.S.F. No. 25,833 and dated January 8, 2021, prepared by the Survey Division, Department of Accounting and General Services, State of Hawaii.

SUBJECT, FURTHER, that the Grantee shall submit for approval by the Board of Land and Natural Resources, a long-range plan for the use of the property. If the plan is not submitted or approved by the Board of Land and Natural Resources within three (3) years of the date of Board of Land and Natural Resources meeting dated July 28, 2000, the land conveyed under this quitclaim deed shall revert automatically back to the State of Hawaii, Department of Land and Natural Resources. The Grantee prepared a long-range plan dated April 8, 2002 and supplemented October 16, 2006, which the Board of Land and Natural Resources approved at its meeting on January 11, 2008, Item D-5.

RESERVING TO THE STATE OF HAWAII, ITS SUCCESSORS AND ASSIGNS, THE FOLLOWING:

1. All minerals as hereinafter defined, in, on or under the land and the right, on its own behalf or through persons authorized by it, to prospect for, mine, and remove these minerals and to occupy and use so much of the surface of the ground as may be required for all purposes reasonably extending to the mining and removal of these minerals by any means whatsoever, including strip mining. "Minerals", as used herein, shall mean any or all oil, gas, coal, phosphate, sodium, sulphur, iron, titanium, gold, silver, bauxite, bauxitic clay, diaspore, boehmite, laterite, gibbsite, alumina, all ores of aluminum and, without limitation thereon, all other mineral substances and ore deposits, whether solid, gaseous, or liquid, including all geothermal resources, in, on, or under the land, fast or submerged; provided, that "minerals" shall not include sand, gravel, rock, or other material suitable for use and used in general construction in furtherance of the Grantee's permitted



activities on the land and not for sale to others.

2. All surface and ground waters appurtenant to the land and the right on its own behalf or through persons authorized by it, to capture, divert, or impound the same and to occupy and use so much of the land as may be required in the exercise of this right reserved.

Provided, however, that as a condition precedent to the exercise of the rights reserved in Paragraphs 1 and 2, just compensation shall be paid to the Grantee for any of Grantee's improvements taken.

AND the Grantee, for the Grantee's successors and assigns, covenants with the Grantor and its successors as follows:

1. The use and enjoyment of the land conveyed shall not be in support of any policy which discriminates against anyone based upon race, creed, sex, color, national origin, religion, marital status, familial status, ancestry, physical handicap, disability, age or HIV (human immunodeficiency virus) infection.

2. The use of the land shall be in combination, consolidation, or otherwise with other abutting lands owned by the Grantee, if applicable, and shall be used in accordance with the appropriate zoning and subdivision ordinances of the County of Hawaii.

3. The Grantee, the Grantee's successors and assigns, shall waive, forever, any and all claims or causes of action it may have now or in the future against the United States, the State of Hawaii, or an agency or political subdivision of either of them, with regard to issuance of this quitclaim deed to Grantee.

SUBJECT TO rights of native tenants and regulatory rights and ownership rights (if any) of the State of Hawaii established pursuant to state law including Chapter 6E, Hawaii Revised Statutes, over prehistoric or historic remains found in, on, or under the land.


TO HAVE AND TO HOLD the same together with all of the rights, easements, privileges and appurtenances thereunto belonging or in anywise appertaining or held and enjoyed therewith unto said Grantee, the Grantee's successors and assigns, forever, except as noted herein.



IN WITNESS WHEREOF, the STATE OF HAWAII, the Grantor herein, has caused the seal of the Department of Land and Natural Resources to be hereunto affixed and these presents to be duly executed this 1<sup>st</sup> day of FEBRUARY, 2023, and the UNIVERSITY OF HAWAII, the state university and a body corporate of the State of Hawaii, the Grantee herein, has caused these presents to be executed this 18<sup>th</sup> day of OCTOBER, 2022, both effective as of the day, month, and year first above written.


STATE OF HAWAII

Approved as amended by the Board of Land and Natural Resources at its meeting held on July 28, 2000.

By   
~~SUZANNE D. CASE~~ DAWN N.S. CHANG  
Chairperson  
Board of Land and  
Natural Resources

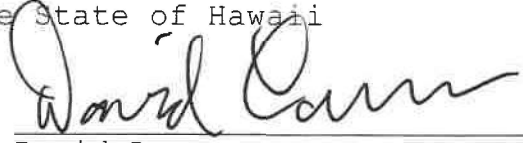
APPROVED AS TO FORM:


GRANTOR

  
DANIEL A. MORRIS  
Deputy Attorney General

Dated: JAN 14 2022

UNIVERSITY OF HAWAII, the state university and a body corporate of the State of Hawaii

By   
David Lassner  
Its President

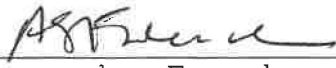
By   
Kalbert K. Young  
Its Vice President for Budget  
and Finance/Chief Financial  
Officer


Recommend Approval:

GRANTEE



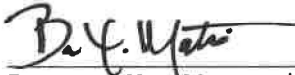
University of Hawaii at Manoa

By   
Alexandra French  
Its Chief Business Officer

By   
Nicholas Comerford  
Its Dean, College of Tropical  
Agriculture and Human Resources

Approved as to Form:

Office of University General Counsel

By   
Bruce Y. Matsui  
Associate General Counsel





STATE OF HAWAII )  
 ) SS.  
CITY AND COUNTY OF HONOLULU )


On this 18th day of October, 2022, before me appeared David Lassner and Kalbert K. Young, to me personally known, who, being by me duly sworn, did say that they are the President and Vice President for Budget and Finance/Chief Financial Officer, respectively, of the UNIVERSITY OF HAWAII, the state university and a body corporate of the State of Hawaii, and that the seal affixed to the foregoing instrument is the corporate seal of said University and that the foregoing instrument was signed and sealed in behalf of said University by authority of its Board of Regents, and the said David Lassner and Kalbert K. Young acknowledged said instrument to be the free act and deed of said University.

Denise M. Miura

Notary Public, State of Hawaii

Denise M. Miura

My commission expires: 3-17-2026





STATE OF HAWAI'I  
SURVEY DIVISION  
DEPARTMENT OF ACCOUNTING AND GENERAL SERVICES  
HONOLULU

C.S.F. No. 25,833


January 8, 2021

PORTION OF THE LAND OF LALAMILO,  
AN ILI OF THE GOVERNMENT (CROWN) LAND OF WAIMEA

Lalamilo, Waimea, South Kohala, Island of Hawaii, Hawaii

Beginning at the south corner of this parcel of land and at the west corner of Block 3 of Ahuli Park Subdivision, Unit II, the coordinates of said point of beginning referred to Government Survey Triangulation Station "PUU PA" being 10,132.54 feet North and 9482.83 feet East, thence running by azimuths measured clockwise from True South:-

1. 138° 42' 30" 1126.94 feet along Grant S-13952 to Richard Smart, Grant S-13795 to Richard Smart and Grant S-13801 to Richard Smart;
2. 187° 31' 30" 50.00 feet along Grant S-13708 Richard Smart;
3. 277° 31' 30" 1467.80 feet along Grant 7315 to Charles Lindsey, the south end of Opelo Road, Grant 7852 to William M.S. Lindsey and Grant 8006 to Kaliko Mainaupo;
4. 7° 31' 30" 284.40 feet along the remainder of the Land of Lalamilo, an Ili of the Government (Crown) Land of Waimea;



C.S.F. No. 25.833

January 8, 2021

5. 58° 12' 801.10 feet along Block 3 of Ahuli Park Subdivision, Unit II to the point of beginning and containing an AREA OF 15.855 ACRES.

Subject, however, to Perpetual Non-Exclusive Recreational Non-Vehicular Trail Easement, Easement Trail-4 covered by Grant of Easement: State of Hawaii to County of Hawaii dated June 26, 2007 and recorded as Document No. 2007-115326 (Land Office Deed S-28882).

Reserving to the State of Hawaii, its successors and assigns, the following as shown on plan attached hereto and made a part hereof:

- A. Free flowage of water and all riparian rights and other rights in and to Waikoloa Stream within the aboved-described parcel of land.
- B. Existing roads, trails and other right-of-ways that may be required for public purposes. Such right-of-ways to be determined by the Board of Land and Natural Resources as such times and for such widths as deemed proper and necessary.

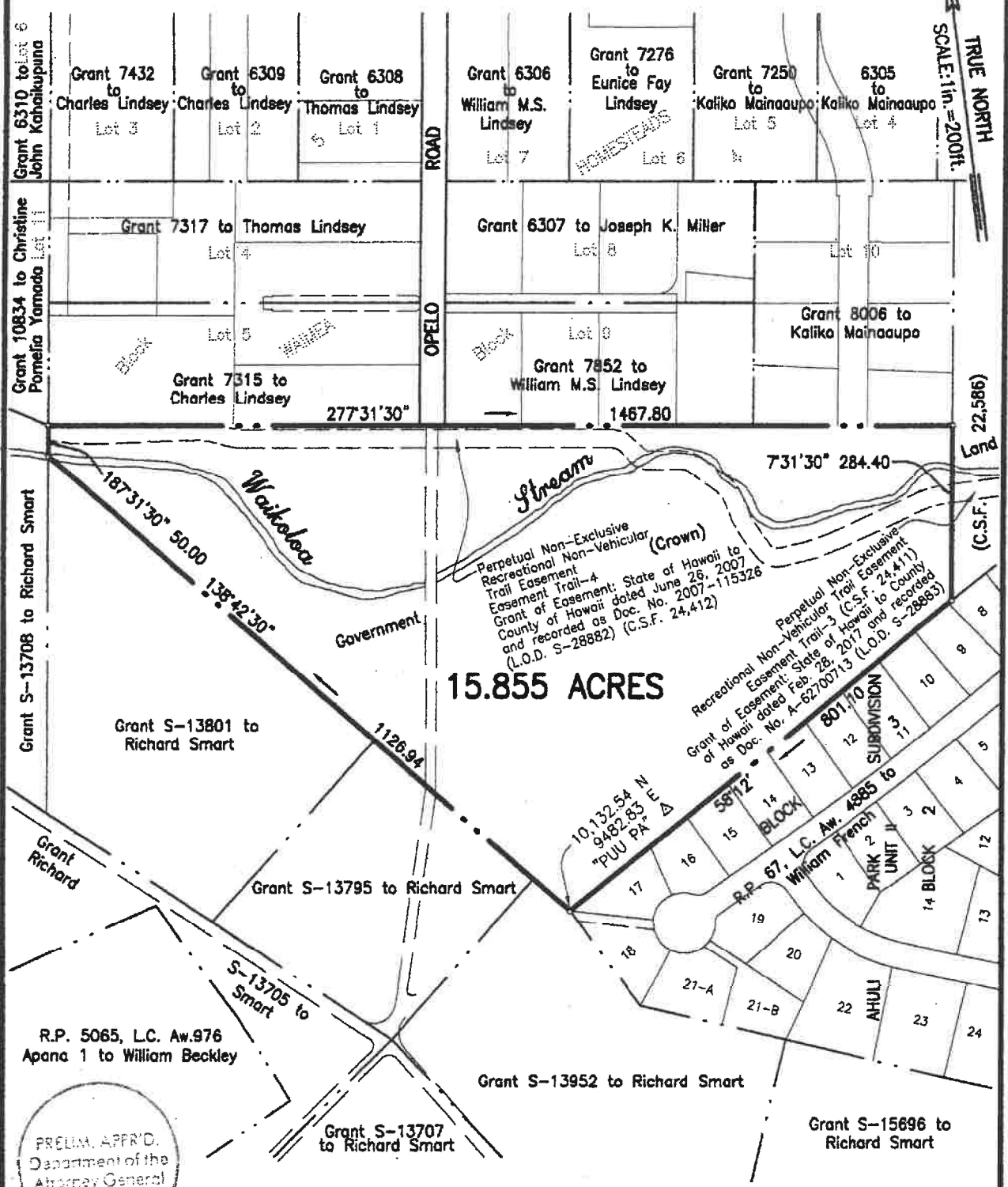
SURVEY DIVISION  
DEPARTMENT OF ACCOUNTING AND GENERAL SERVICES  
STATE OF HAWAII

By: Gerald Z. Yonashiro  
Gerald Z. Yonashiro  
Land Surveyor rm

Compiled from CSFs 24035, 24412  
and other Gov't Survey records.



REDUCED NOT TO SCALE



TRUE NORTH  
SCALE: 1 in. = 200 ft.

15.855 ACRES

PRELIM. APPR'D.  
Department of the  
Attorney General

### PORTION OF THE LAND OF LALAMILO, AN ILI OF THE GOVERNMENT (CROWN) LAND OF WAIMEA

Lalamilo, Waimea, South Kohala, Island of Hawaii, Hawaii

Job H-197(20)  
C. Bk.

Scale: 1 inch = 200 feet

**EXHIBIT "B"**

TAX MAP: 6-6-03:06

SURVEY DIVISION  
DEPARTMENT OF ACCOUNTING AND GENERAL SERVICES

**STATE OF HAWAII**

C.S.F. NO. 25,833

RDM January 8, 2021