

STATE OF HAWAII
ELECTION MAP
COUNTY OF HAWAII

REGIONAL MAP

HAWAII #8

(Kiholo - Puuanahulu - Kaupulehu - Kalaoa)

Congressional District 2*
Senatorial Districts 3*, 4*
Representational Districts 7*
Council Districts VII*, VIII*, IX*
* portion of




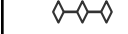


PRECINCTS BY SENATORIAL DISTRICT

3RD SENATORIAL DISTRICT: 07-01*, 07-02*

4TH SENATORIAL DISTRICT: 07-04*, 07-05*, 07-06*

* portion of

LEGEND

-  Representative District
-  Precinct
-  Precinct Boundary
-  Council District Boundary
-  Representative District Boundary
-  Senatorial District Boundary

The County of Hawaii is entirely within U.S. Congressional District 2

NOTES

U.S. Congressional, State House, and State Senate districts were adopted by the 2021 State of Hawaii Reapportionment Commission on January 28, 2022.

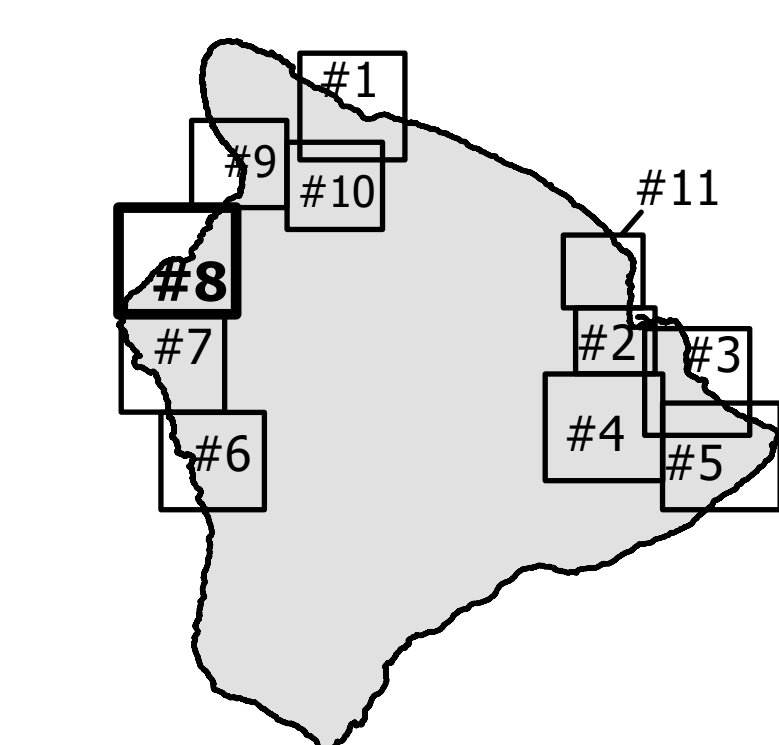
County Council districts were adopted by the 2021 Hawaii County Redistricting Commission on December 21, 2021.

Streets shown come from U.S. Bureau of Census 2020 TIGER/LINE data. Accuracy of the streets is limited to the accuracy of the TIGER data.

Map prepared by the State of Hawaii Office of Elections
Last updated: 17 August 2022

For further information, visit the Office of Elections website at elections.hawaii.gov or call (808) 453-VOTE (8683) or toll free 1-800-442-VOTE (8683).

REFERENCE MAP



The black boxes outline the areas shown on the regional maps.

