

MAP SERIES

STATE OF HAWAII
ELECTION MAP
COUNTY OF KAUAI

REGIONAL MAP

KAUAI #5

(Kalaheo - Lawai - Omao - Koloa - Poipu)



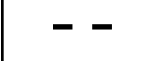
Congressional District 2*
Senatorial District 8*
Representational Districts 16*, 17*
* portion of

PRECINCTS BY SENATORIAL DISTRICT

8TH SENATORIAL DISTRICT: 16-02*, 16-04*, 16-05*, 17-01*, 17-02*, 17-03*, 17-04*,

* portion of

LEGEND

-  Representative District
-  Precinct Boundary
-  Representative District Boundary

The County of Kauai is entirely within U.S. Congressional District 2 and State Senate District 8

NOTES

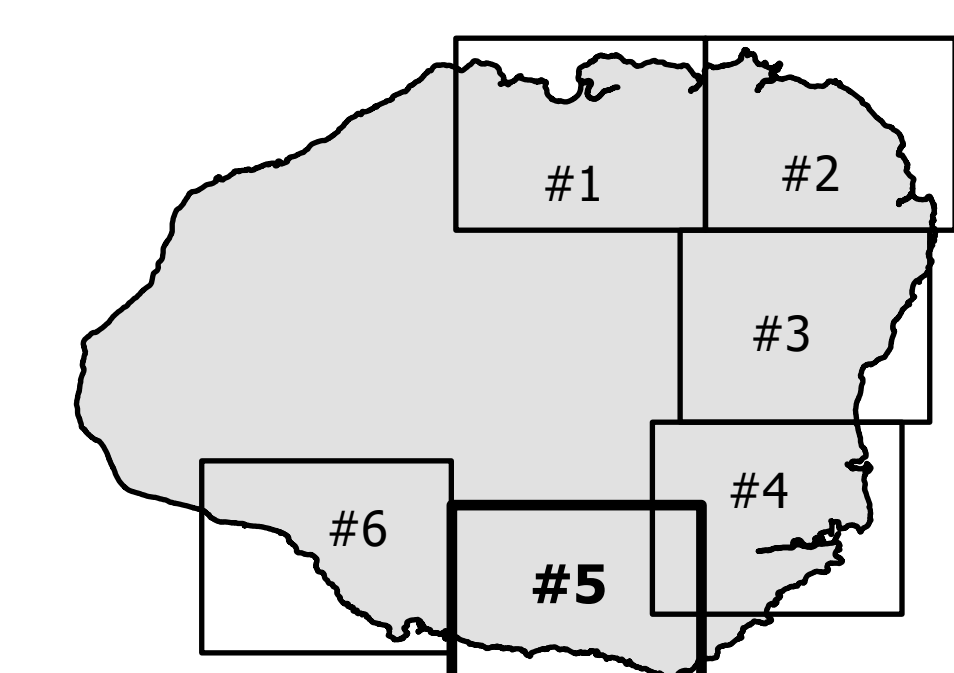
U.S. Congressional, State House, and State Senate districts were adopted by the 2021 State of Hawaii Reapportionment Commission on January 28, 2022.

Streets shown come from U.S. Bureau of Census 2020 TIGER/LINE data. Accuracy of the streets is limited to the accuracy of the TIGER data.

Map prepared by the State of Hawaii Office of Elections
Last updated: 4 March 2022

For further information, visit the Office of Elections website at elections.hawaii.gov or call (808) 453-VOTE (8683) or toll free 1-800-442-VOTE (8683).

REFERENCE MAP



The boxes outline the areas shown on the regional maps.

