

STATE OF HAWAII  
ELECTION MAP  
COUNTY OF MAUI

REGIONAL MAP

**MAUI #3**

(Kapalua - Honokowai - Lahaina - Launiupoko)



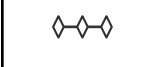


Congressional District 2\*  
Senatorial District 6\*  
Representational District 14\*  
Council District II\*  
\* portion of

PRECINCTS BY SENATORIAL DISTRICT

6TH SENATORIAL DISTRICT: 14-01\*, 14-02\*, 14-03\*, 14-04\*

\* portion of

LEGEND

-  Representative District
-  Precinct Boundary
-  Council District Boundary
-  Representative District Boundary
-  Senatorial District Boundary

The County of Maui is entirely within U.S. Congressional District 2

NOTES

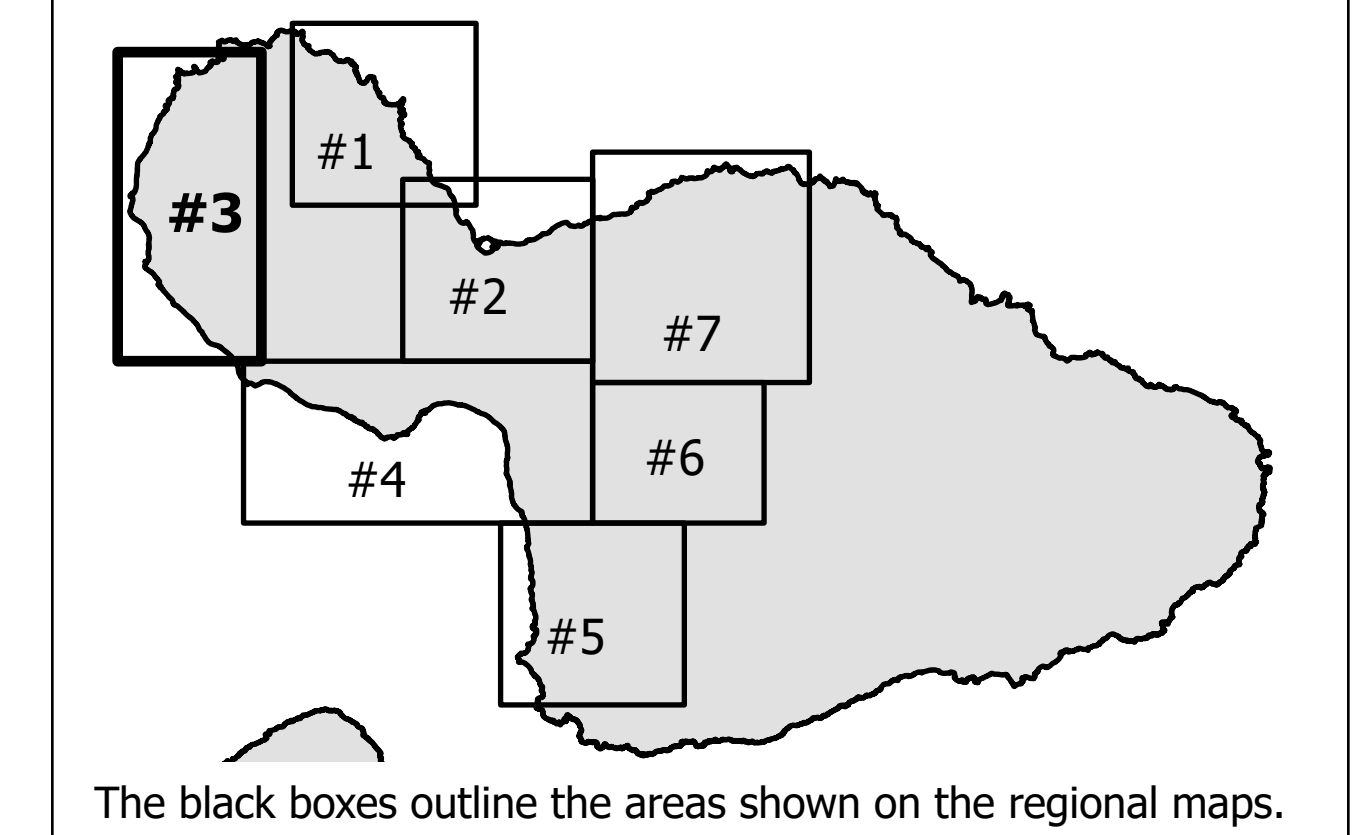
U.S. Congressional, State House, and State Senate districts were adopted by the 2021 State of Hawaii Reapportionment Commission on January 28, 2022.

Streets shown come from U.S. Bureau of Census 2020 TIGER/LINE data. Accuracy of the streets is limited to the accuracy of the TIGER data.

Map prepared by the State of Hawaii Office of Elections  
Last updated: 4 March 2022

For further information, visit the Office of Elections website at [elections.hawaii.gov](http://elections.hawaii.gov) or call (808) 453-VOTE (8683) or toll free 1-800-442-VOTE (8683).

REFERENCE MAP



The black boxes outline the areas shown on the regional maps.

