







STATE OF HAWAII  
ELECTION MAP  
DISTRICT MAP  
CONGRESSIONAL CD I

PRECINCTS IN CONGRESSIONAL DISTRICT I

- 18-01, 18-02, 18-03, 18-04, 18-05
- 19-01, 19-02, 19-03, 19-04
- 20-01, 20-02, 20-03, 20-04, 20-05
- 21-01, 21-02, 21-03, 21-04
- 22-01, 22-02, 22-03, 22-04, 22-05
- 23-01, 23-02, 23-03, 23-04, 23-05
- 24-01, 24-02, 24-03, 24-04
- 25-01, 25-02, 25-03, 25-04
- 26-01, 26-02, 26-03, 26-04
- 27-01, 27-02, 27-03, 27-04
- 28-01, 28-02, 28-03, 28-04
- 29-01, 29-02, 29-03, 29-04
- 30-01, 30-02, 30-03, 30-04
- 31-01, 31-02, 31-03, 31-04
- 32-01, 32-02, 32-03, 32-04, 32-05
- 33-01, 33-02, 33-03, 33-04
- 34-01, 34-02, 34-03, 34-04
- 35-01, 35-02, 35-03, 35-04, 35-05, 35-06
- 36-01, 36-02, 36-03, 36-04
- 37-01, 37-02, 37-03, 37-04
- 38-01, 38-02, 38-03, 38-04
- 39-01, 39-03, 39-04, 39-05, 39-06
- 40-01, 40-02, 40-03, 40-04
- 41-01, 41-02, 41-03
- 42-01, 42-02, 42-03, 42-04
- 43-01
- 46-03, 46-04, 46-05

LEGEND

-  Representative District Precinct note: only precincts within Congressional District I are labelled
  -  Precinct Boundary
  -  Council District Boundary
  -  Representative District Boundary
  -  Senatorial District Boundary
  -  Congressional District Boundary
- The Northwestern Hawaiian Islands are within Congressional II, Senatorial 25, Representational 51 and Council III.

NOTES

U.S. Congressional, State House, and State Senate districts were adopted by the 2021 State of Hawaii Reapportionment Commission on January 28, 2022.

County Council districts were adopted by the Honolulu 2021 County Reapportionment Commission on October 26, 2021.

Streets shown come from U.S. Bureau of Census 2020 TIGER/LINE data. Accuracy of the streets is limited to the accuracy of the TIGER data.

Map prepared by the State of Hawaii Office of Elections  
17 July 2023

For further information, visit the Office of Elections website at [elections.hawaii.gov](http://elections.hawaii.gov) or call (808) 453-VOTE (8683) or toll free 1-800-442-VOTE (8683).

REFERENCE MAP

