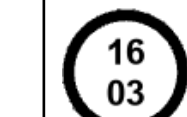

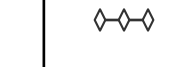




STATE OF HAWAII
ELECTION MAP
COUNTY OF MAUI
STATE HOUSE DISTRICT MAP SERIES
State House District 10

LEGEND

-  Representative District Precinct note: only precincts within the current State House District are labelled
-  Precinct Boundary
-  Council Residency Area Boundary
-  Representative District Boundary
-  Senatorial District Boundary

The County of Maui is entirely within U.S. Congressional District II

PRECINCTS: CONTESTS

- Precinct 10-01: Congress II Senate 6 House 10
- Precinct 10-02: Congress II Senate 5 House 10
- Precinct 10-03: Congress II Senate 5 House 10
- Precinct 10-04: Congress II Senate 5 House 10
- Precinct 10-05: Congress II Senate 5 House 10
- Precinct 10-06: Congress II Senate 5 House 10
- Precinct 10-07: Congress II Senate 5 House 10

County Council contests are voted county-wide

NOTES

U.S. Congressional, State House, and State Senate districts were adopted by the 2021 State of Hawaii Reapportionment Commission on January 28, 2022.

County Council Residency Areas set by County Charter.

Streets shown come from U.S. Bureau of Census 2020 TIGER/LINE data. Accuracy of the streets is limited to the accuracy of the TIGER data.

Map prepared by the State of Hawaii Office of Elections
17 July 2023

For further information, visit the Office of Elections website at elections.hawaii.gov or call (808) 453-VOTE (8683) or toll free 1-800-442-VOTE (8683).

REFERENCE MAP

