







# STATE OF HAWAII ELECTION MAP CITY AND COUNTY OF HONOLULU STATE HOUSE DISTRICT MAP SERIES State House District 42

LEGEND

-  Representative District Precinct note: only precincts within the current State House District are labeled
-  Precinct Boundary
-  Council District Boundary
-  Representative District Boundary
-  Senatorial District Boundary
-  Congressional District Boundary

The Northwestern Hawaiian Islands are within Congress 2 Senate 25 House 51 Council 3

PRECINCTS: CONTESTS

- Precinct 42-01: Congress I Senate 20 House 42 Council IX
- Precinct 42-02: Congress I Senate 21 House 42 Council IX
- Precinct 42-03: Congress I Senate 21 House 42 Council I
- Precinct 42-04: Congress I Senate 19 House 42 Council I

NOTES

U.S. Congressional, State House, and State Senate districts were adopted by the 2021 State of Hawaii Reapportionment Commission on January 28, 2022.

County Council districts were adopted by the Honolulu 2021 County Reapportionment Commission on October 26, 2021

Streets shown come from U.S. Bureau of Census 2020 TIGER/LINE data. Accuracy of the streets is limited to the accuracy of the TIGER data.

Map prepared by the State of Hawaii Office of Elections  
21 June 2023

For further information, visit the Office of Elections website at [elections.hawaii.gov](http://elections.hawaii.gov) or call (808) 453-VOTE (8683) or toll free 1-800-442-VOTE (8683).

REFERENCE MAP

