

STATE OF HAWAII
ELECTION MAP
COUNTY OF MAUI

ISLANDWIDE MAP

MOLOKAI & LANAI




Congressional District 2*
Senatorial District 7*
Representational District 3*
Council Districts VIII - IX
* portion of

PRECINCTS BY SENATORIAL DISTRICT

7TH SENATORIAL DISTRICT: 13-04*, 13-05, 13-06, 13-07, 13-08, 13-09

* portion of

LEGEND

-  Representative District
-  Precinct
-  Precinct Boundary

The islands of Molokai and Lanai are entirely within U.S. Congressional District 2, Senatorial District 7 and Representational District 13
Molokai is entirely in County Council District IX
Lanai is entirely in County Council District VIII and Precinct 13-04

NOTES

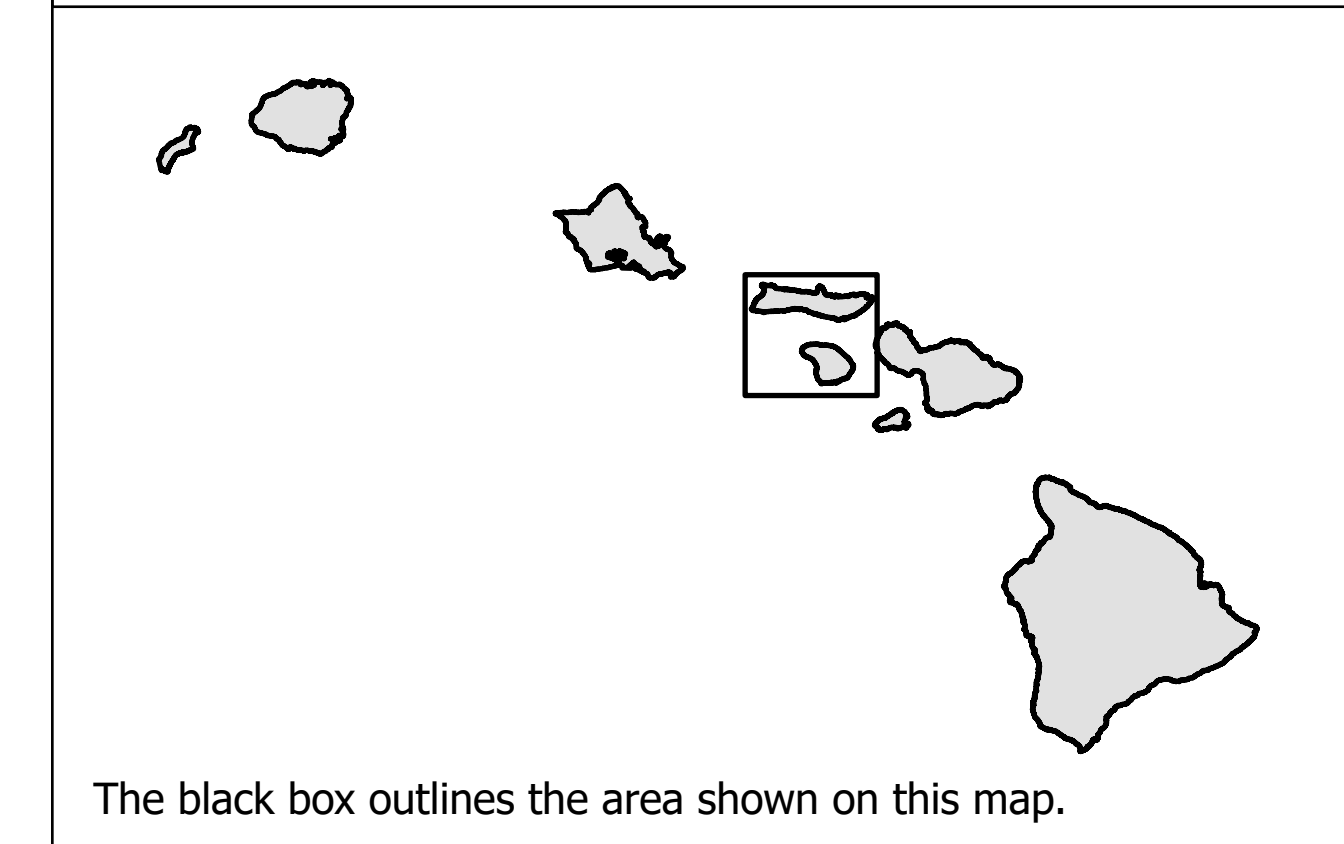
U.S. Congressional, State House, and State Senate districts were adopted by the 2021 State of Hawaii Reapportionment Commission on January 28, 2022.

Streets shown come from U.S. Bureau of Census 2020 TIGER/LINE data. Accuracy of the streets is limited to the accuracy of the TIGER data.

Map prepared by the State of Hawaii Office of Elections
Last updated: 27 April 2023

For further information, visit the Office of Elections website at elections.hawaii.gov or call (808) 453-VOTE (8683) or toll free 1-800-442-VOTE (8683).

REFERENCE MAP



The black box outlines the area shown on this map.

