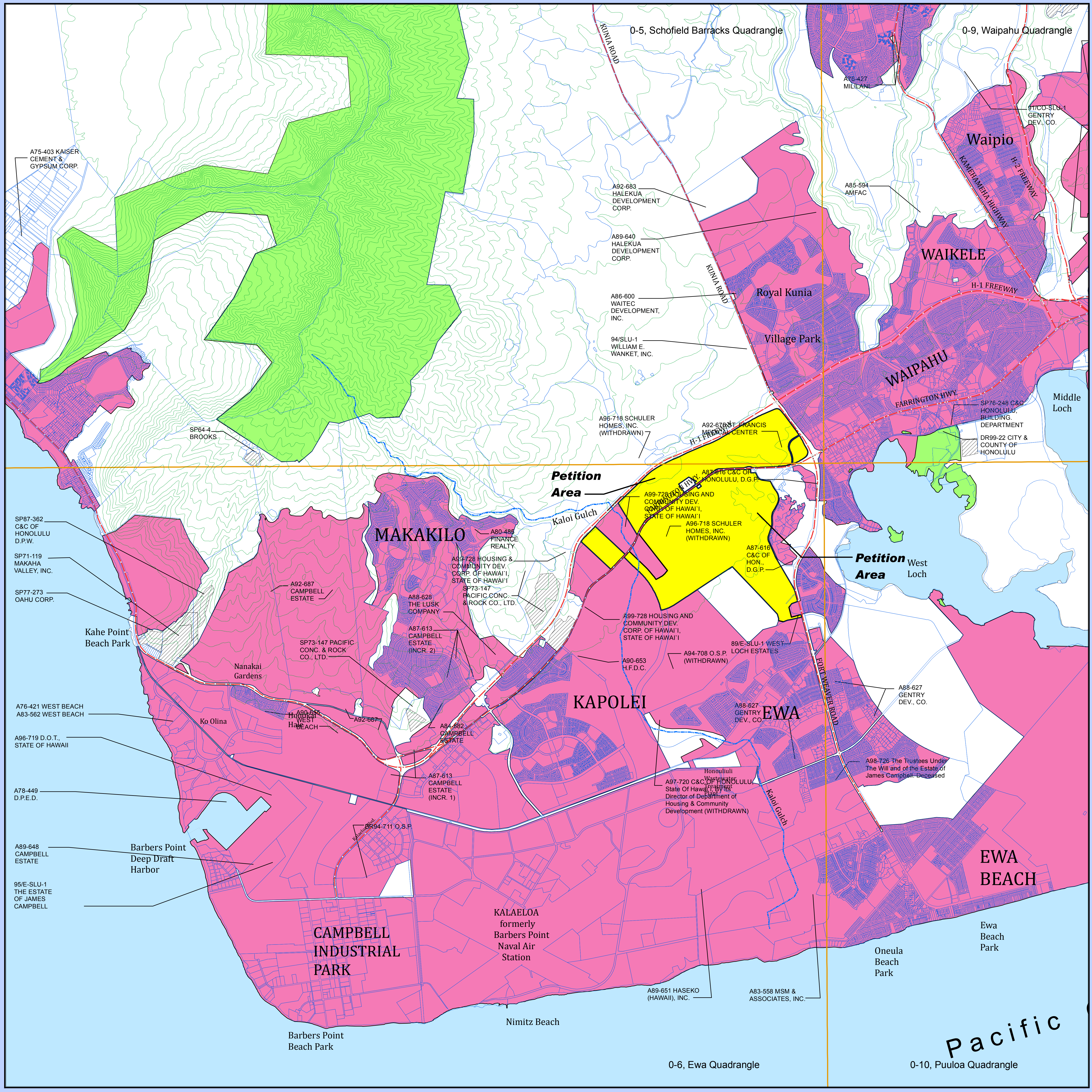


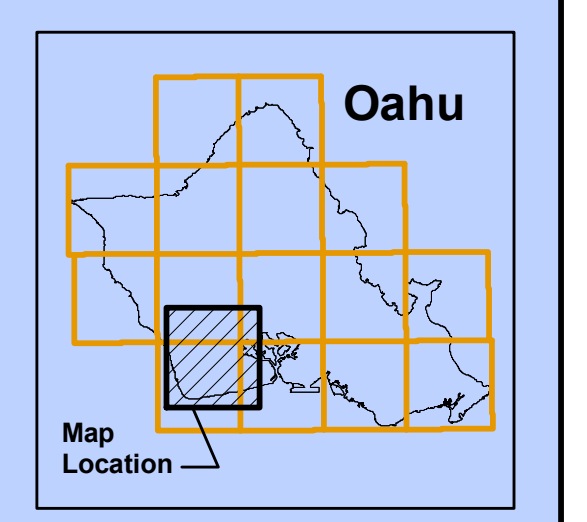
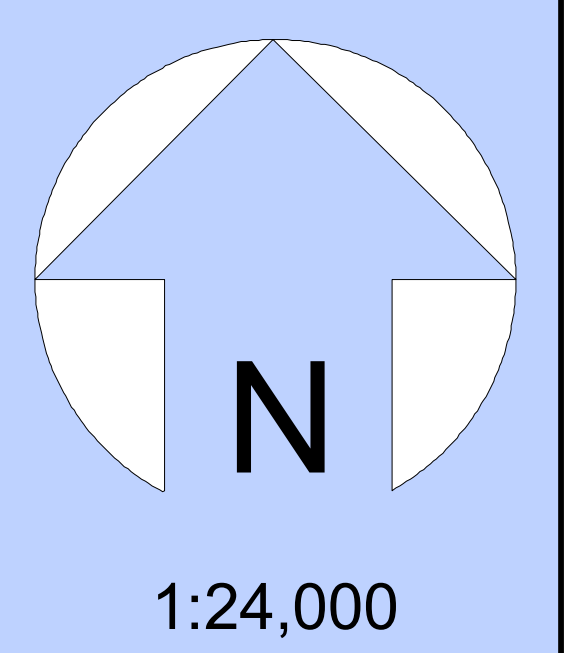
A06-771 D.R. HORTON - SCHULER HOMES, L.L.C.

a Delaware limited liability company, d.b.a. D.R. Horton - Schuler Division

Map No. 1



- Legend**
- URBAN
 - AGRICULTURAL
 - CONSERVATION
 - Special Permit
 - TMK PARCELS
 - Major Roads
 - Contour Lines (100 -ft.)



Prepared by the State Land Use Commission on the State of Hawaii's GIS (MARCH 2009). The State Land Use District boundaries depicted on this map are not official and are merely representations for presentation purposes only. A determination of the official State and/or District boundaries should be obtained through the State Land Use Commission. Distribution of this map or the information contained herein is prohibited unless authorized by the State Land Use Commission.

Note: The coastline and base data reflect 1982/1983 USGS Quadrangle information.

Pacific