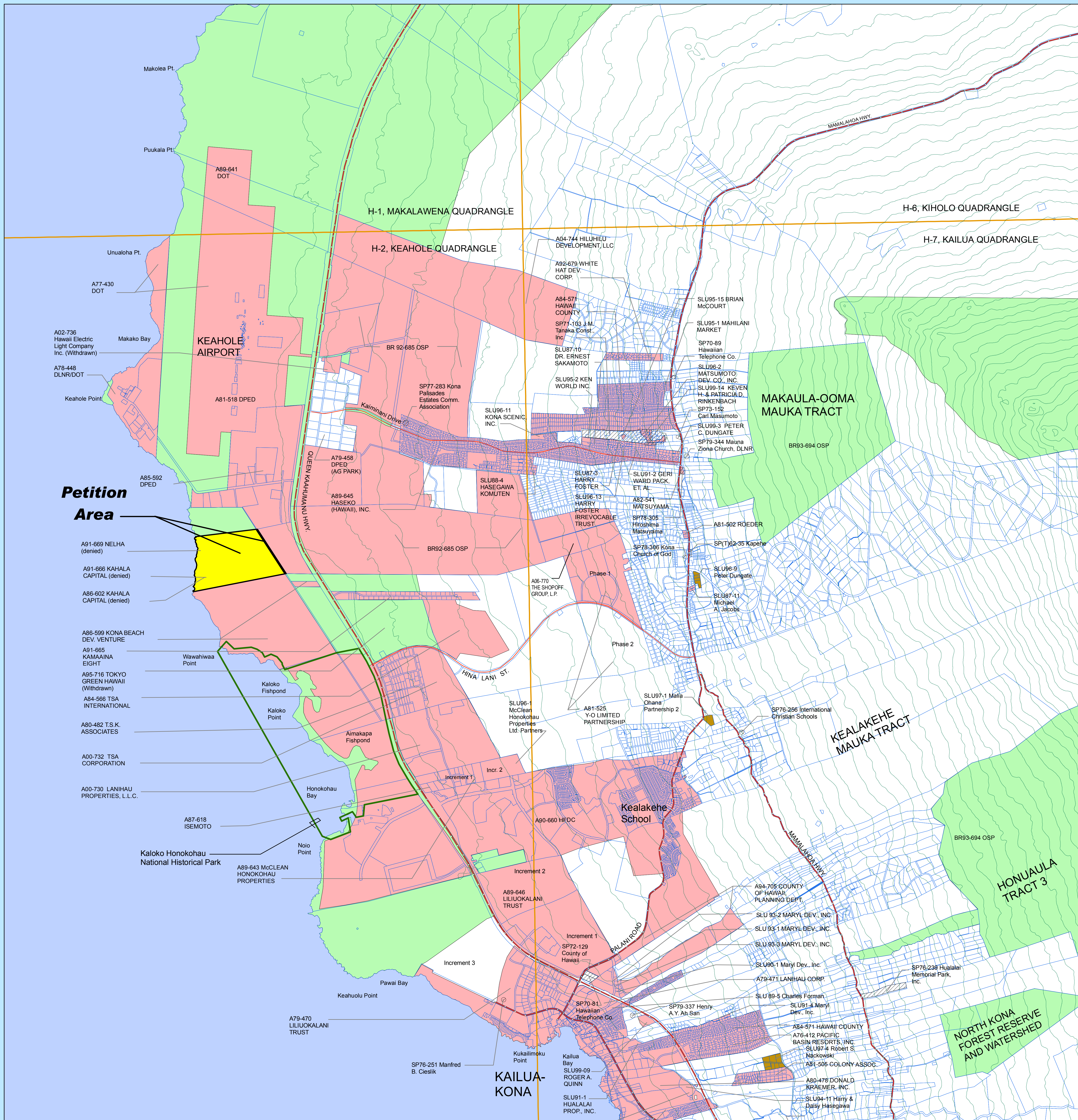
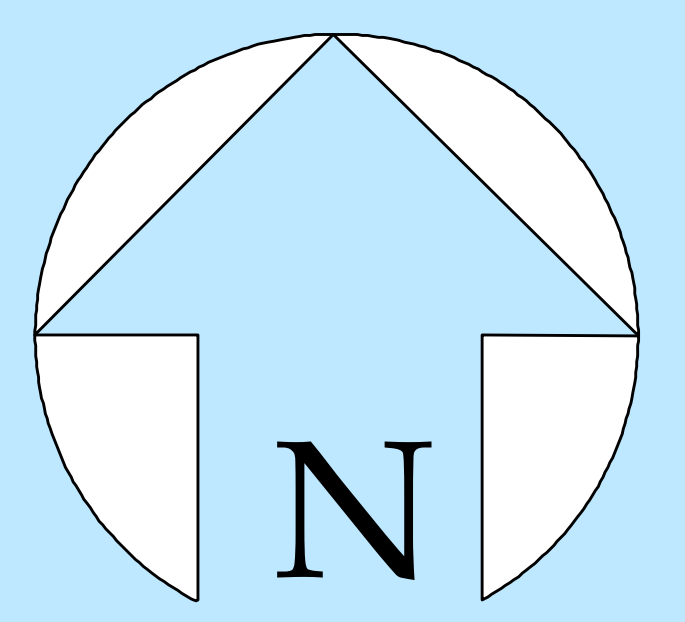
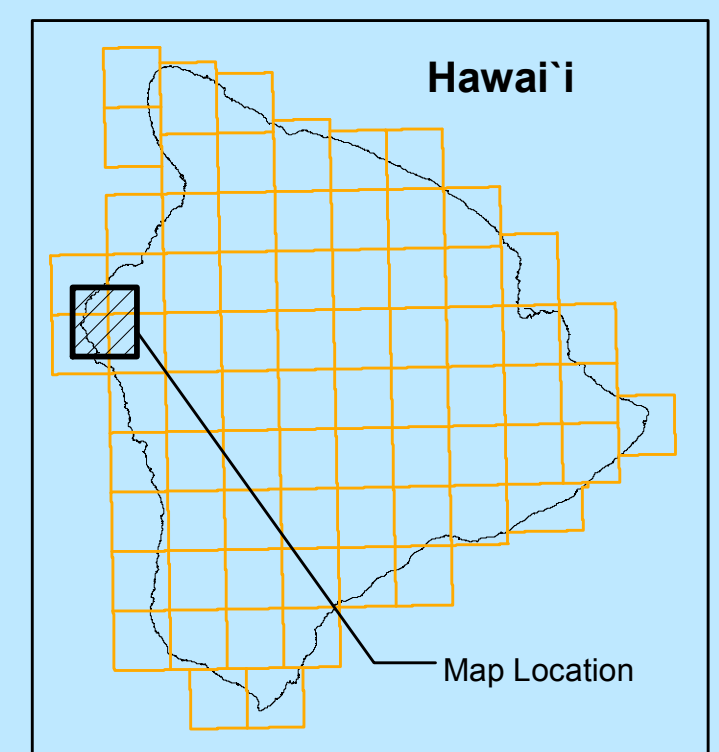



A07-774 NORTH KONA VILLAGE, LLC MAP NO. 1



- Legend**
- URBAN
 - AGRICULTURAL
 - RURAL
 - CONSERVATION
 - Special Permit
 - Major Roads
 - Tax Map Key
 - Contour Lines (100-ft.)



1:24,000



Prepared by the State Land Use Commission on the State of Hawaii's GIS (JANUARY 2009). The State Land Use District Boundaries depicted on this map are not official and are merely representations for presentation purposes only. A determination of the official State Land Use District Boundaries should be obtained through the State Land Use Commission. Duplication of this map or the information contained within, is prohibited unless authorized by the State Land Use Commission.

Note: The coastline and base data reflect 1982/1983 USGS Quadrangle information.

Petition Area

- A91-669 NELHA (denied)
- A91-666 KAHALA CAPITAL (denied)
- A86-602 KAHALA CAPITAL (denied)
- A86-599 KONA BEACH DEV. VENTURE
- A91-665 KAMAAINA EIGHT
- A95-716 TOKYO GREEN HAWAII (Withdrawn)
- A84-566 TSA INTERNATIONAL
- A80-482 T.S.K. ASSOCIATES
- A00-732 TSA CORPORATION
- A00-730 LANIHAU PROPERTIES, L.L.C.

Kaloko Honokohau National Historical Park

Kealahou School

KEALAKEHE MAUKA TRACT

HONOUAULA TRACT 3

NORTH KONA FOREST RESERVE AND WATERSHED

KAILUA-KONA