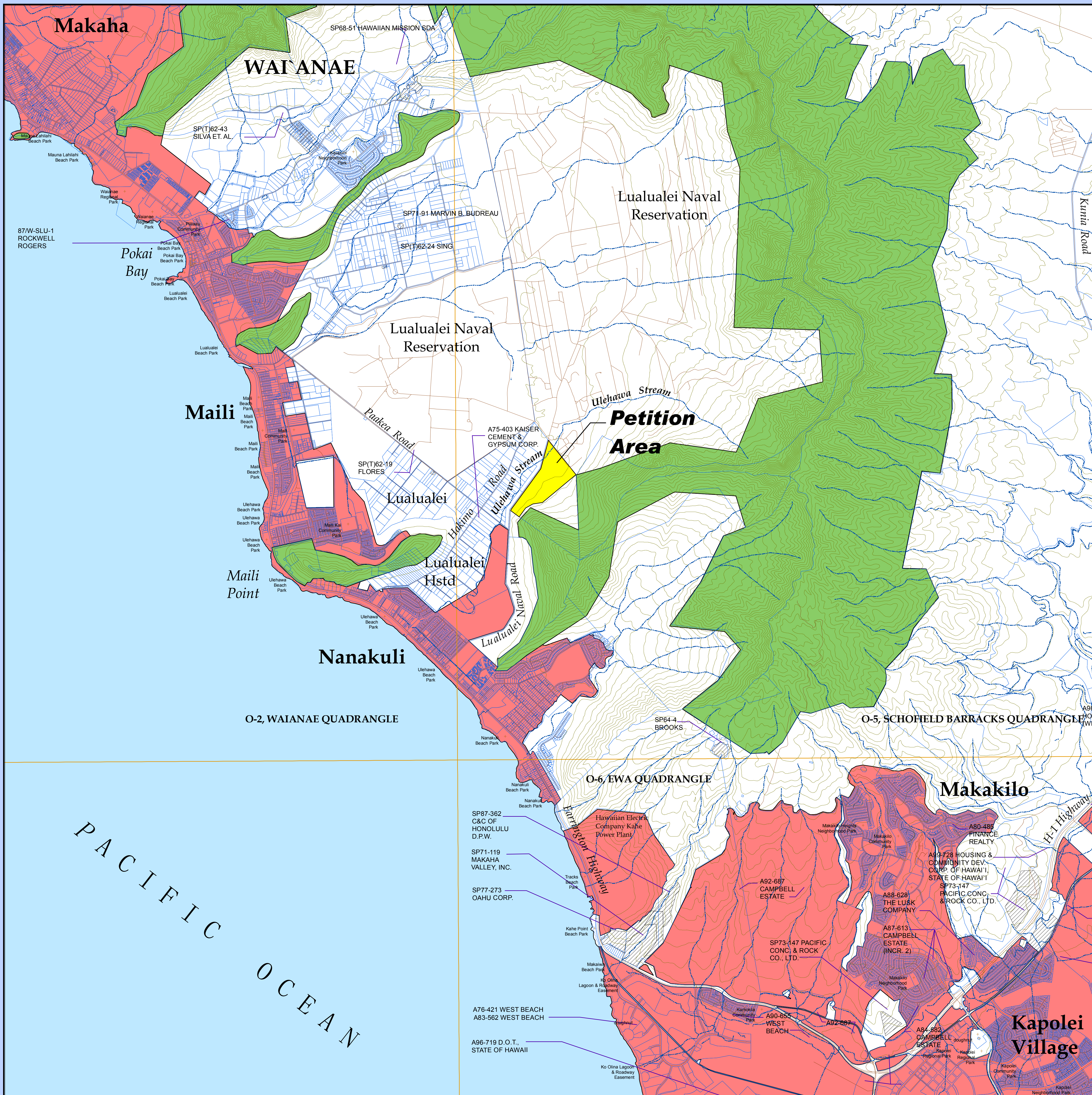

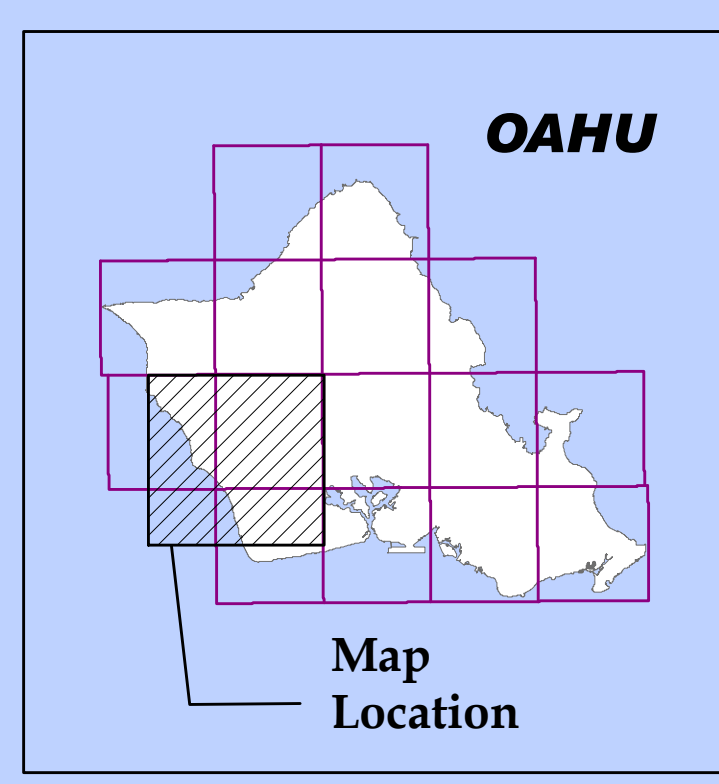


A09-782 TROPIC LAND, LLC

Map No. 1



- Legend**
- URBAN
 - AGRICULTURAL
 - CONSERVATION
 - Special Permit
 - Petition Area
 - Oahu Parcel Data
 - Major & Minor Roads



Prepared by the State Land Use Commission on the State of Hawaii's GIS (SEPTEMBER 2010). The State Land Use District Boundaries depicted on this map are not official and are merely representations for presentation purposes only. A determination of the official State Land Use District Boundaries should be obtained through the State Land Use Commission. Duplication of this map or the information contained within, is prohibited unless authorized by the State Land Use Commission.

Note: The coastline and base data reflect 1982/1983 USGS Quadrangle information.

PACIFIC OCEAN

O-2, WAIANAE QUADRANGLE

O-6, EWA QUADRANGLE

O-5, SCHOHELD BARRACKS QUADRANGLE

Makakilo

Kapolei Village