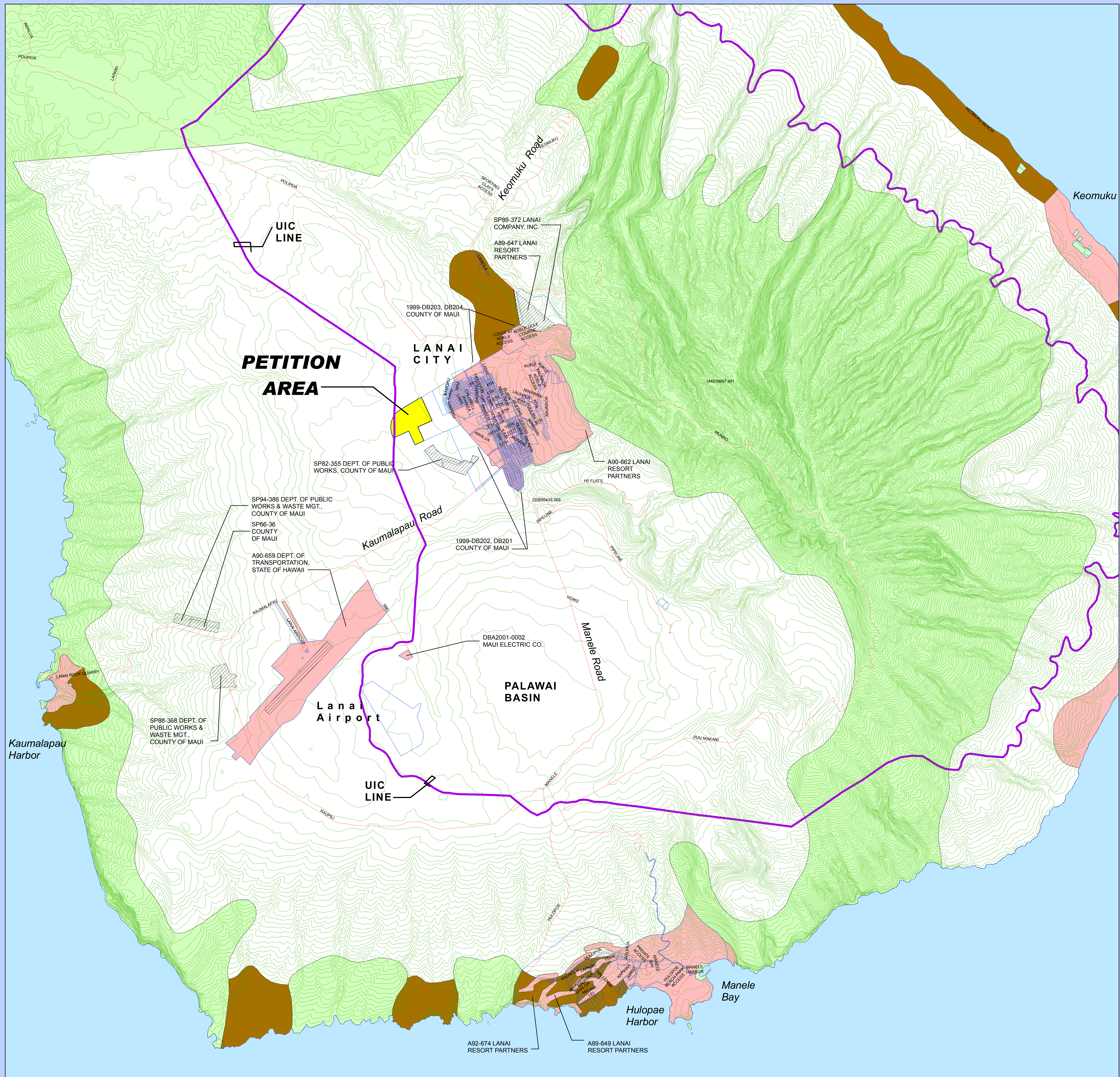
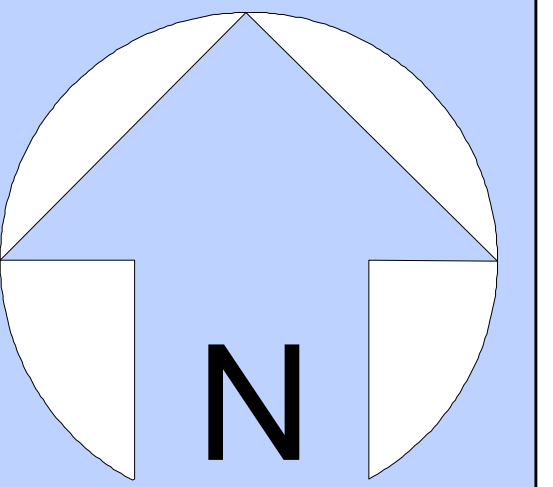



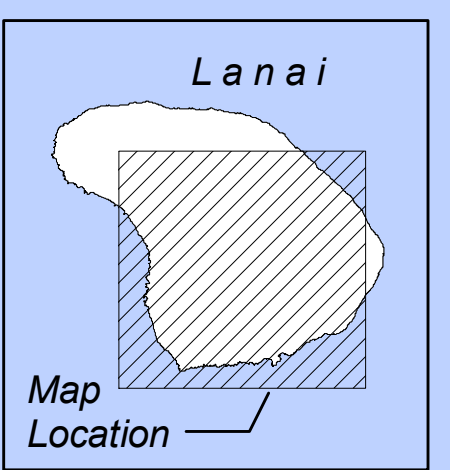
A11-792 Department of Housing and Human Concerns, County of Maui Map No. 1



- Legend**
- URBAN
 - AGRICULTURAL
 - RURAL
 - CONSERVATION
 - U.I.C. Line
 - Special Permit
 - Maui Tax Map Key
 - Major Roads
 - Contour Lines



1:24,000



Prepared by the State Land Use Commission on the State of Hawaii's GIS (MAY 2011). The State Land Use District Boundaries depicted on this map are not official and are merely representations for presentation purposes only. A determination of the official State Land Use District Boundaries should be obtained through the State Land Use Commission. Duplication of this map or the information contained within, is prohibited unless authorized by the State Land Use Commission.

Note: The coastline and base data reflect 1982/1983 USGS Quadrangle information.