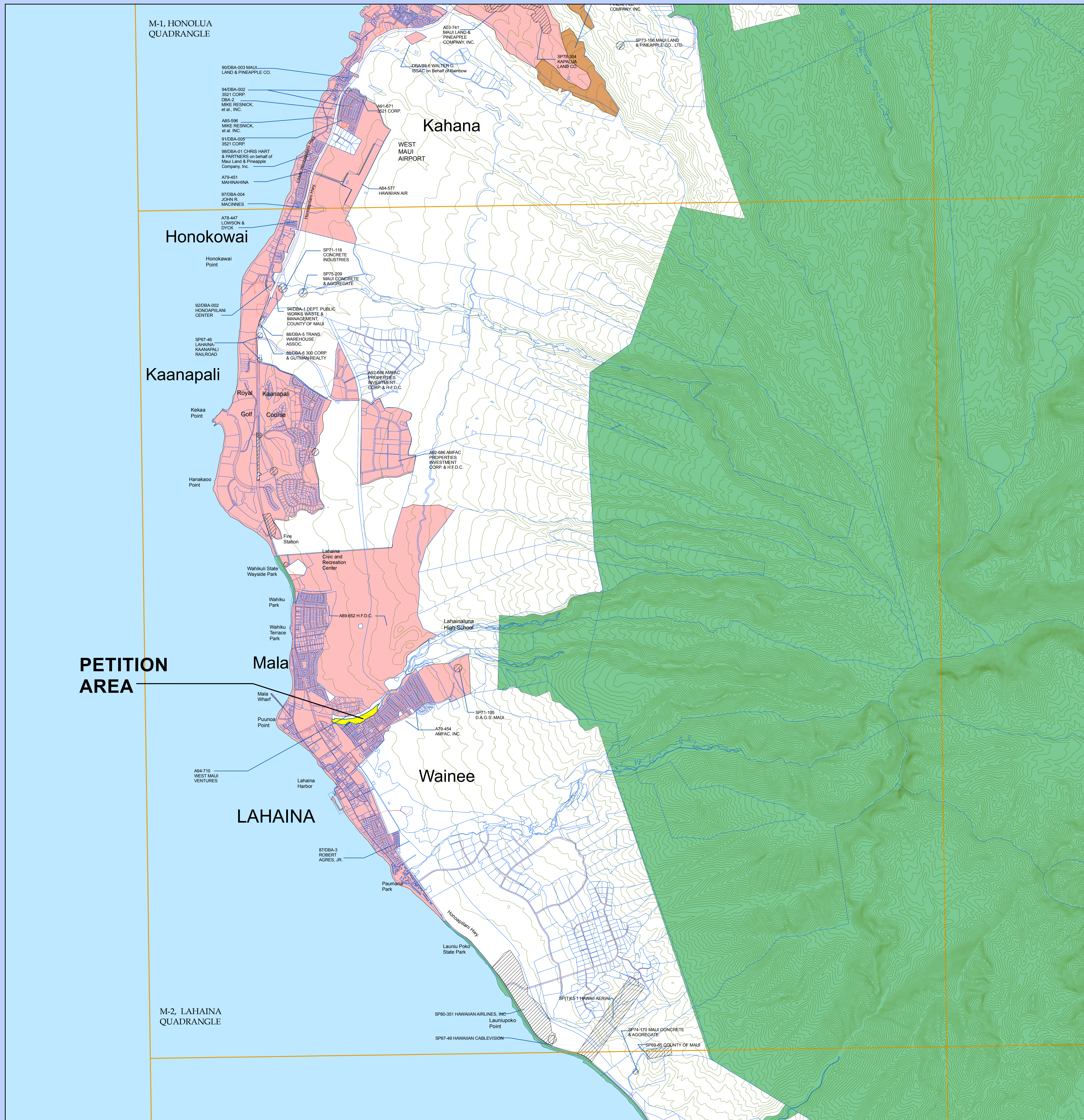
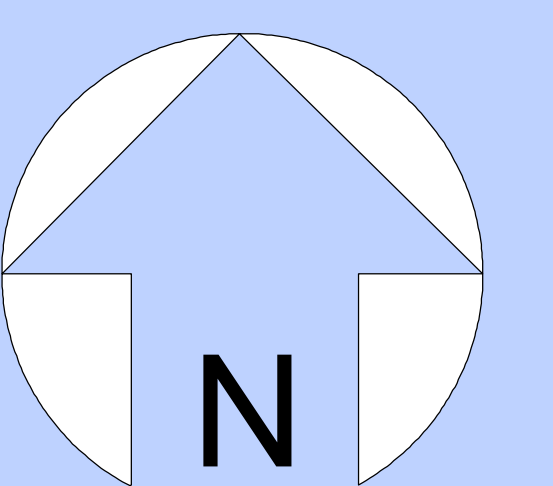


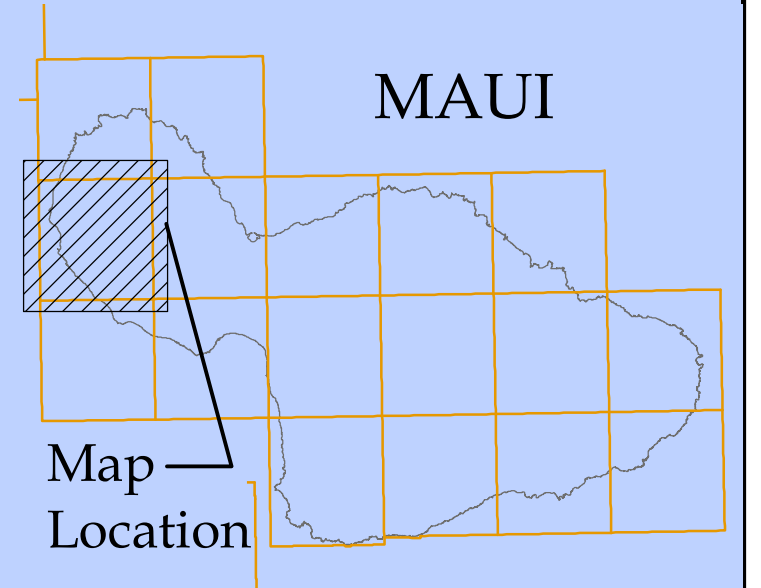
A12-795 WEST MAUI LAND COMPANY, INC., a Hawaii corporation, and KAHOMA RESIDENTIAL LLC, a Hawaii limited liability company MAP NO. 1




- Legend**
- URBAN
 - AGRICULTURAL
 - RURAL
 - CONSERVATION
 - Special Permit
 - TMK Parcels
 - Contour Lines (100-ft.)
 - Major Roads



1:24,000



PETITION AREA



Prepared by the State Land Use Commission on the State of Hawaii's GIS (JULY 2012). The State Land Use District boundaries depicted on this map are not official and are merely representations for presentation purposes only. A determination of the official State Land Use District boundaries should be obtained through the State Land Use Commission. Duplication of this map or the information contained within, is prohibited unless authorized by the State Land Use Commission.

Note: The coastline and base data reflect 1982/1983 USGS Quadrangle information.