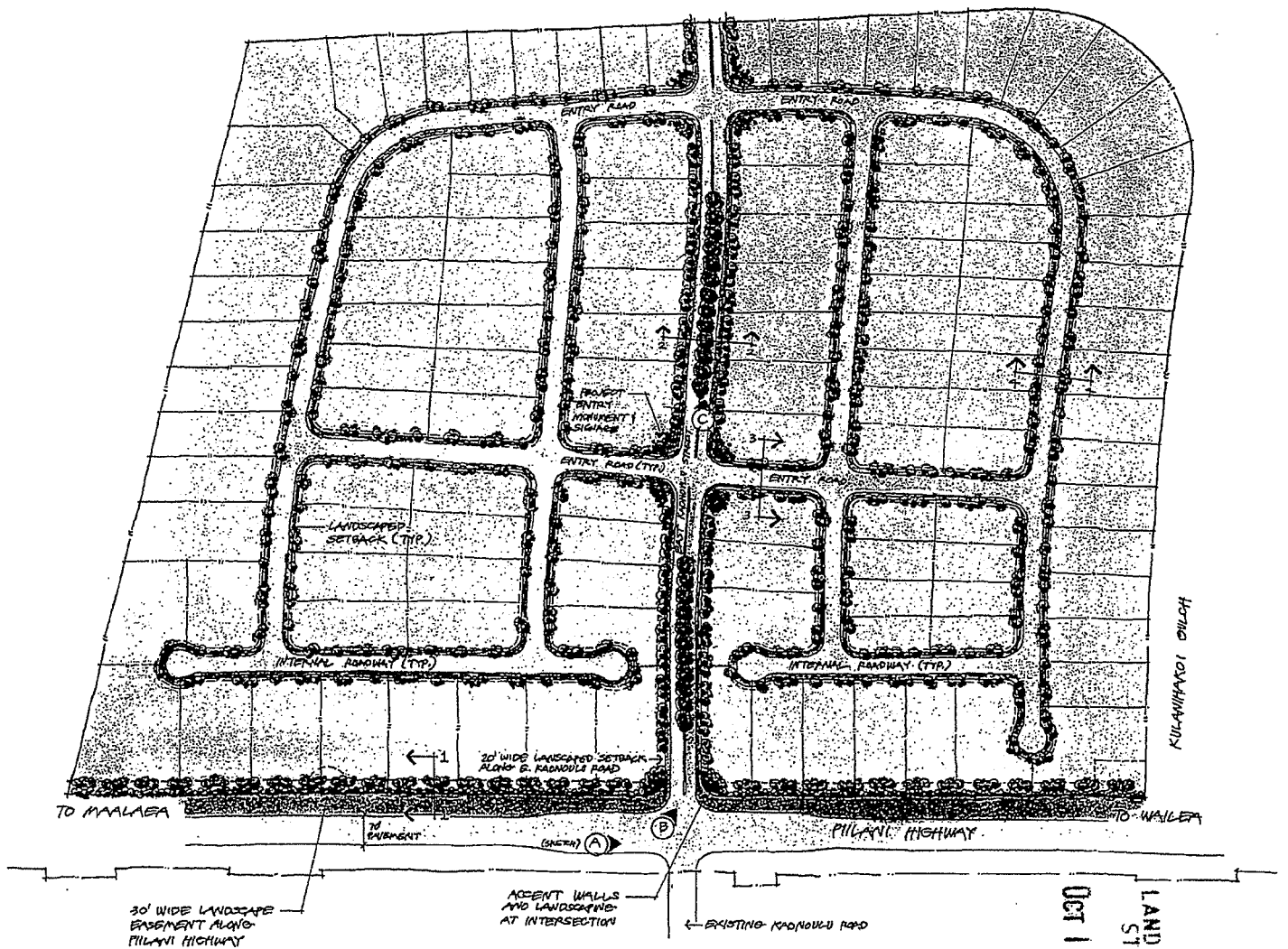


PETITIONER'S EXHIBIT "7"

PRELIMINARY LANDSCAPE MASTER PLAN
PERSPECTIVE SKETCHES AND SITE SECTIONS

OCT 11 11 24 AM '94
LAND USE COMMISSION
STATE OF HAWAII



LAND USE COMMISSION
 STATE OF HAWAII
 OCT 11 11 14 AM '94

PRELIMINARY LANDSCAPE MASTER PLAN KAONOULU INDUSTRIAL PARK

KIHEI, MAUI

AREA SCALE
 1/2 ACRE

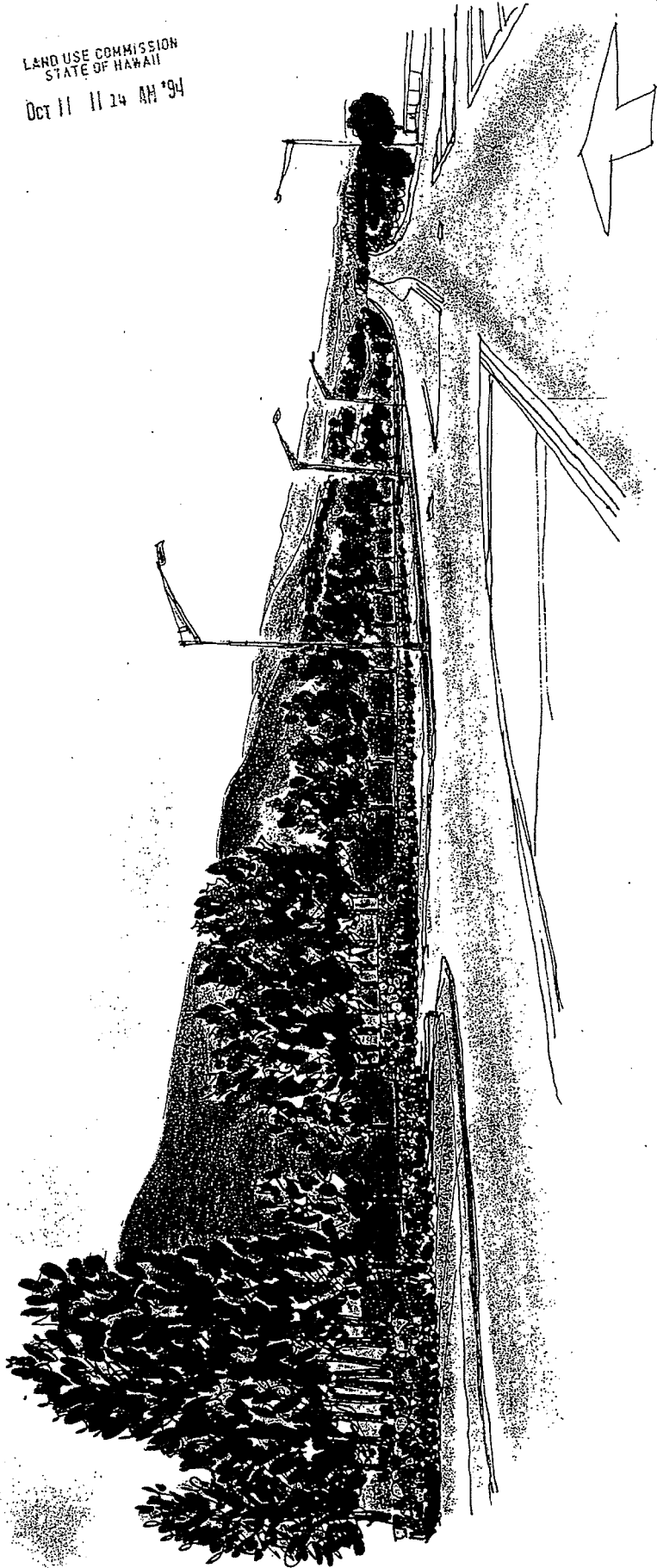
NORTH

LINEAL SCALE (FEET)
 0 100 200 300

SEPTEMBER 17, 1994


PBR HAWAII

LAND USE COMMISSION
STATE OF HAWAII
Oct 11 11 14 AM '94



(A) VIEW FROM PILLANI HIGHWAY
KAONOULU INDUSTRIAL PARK
PBR

LAND USE COMMISSION
STATE OF HAWAII
OCT 11 11 14 AM '94



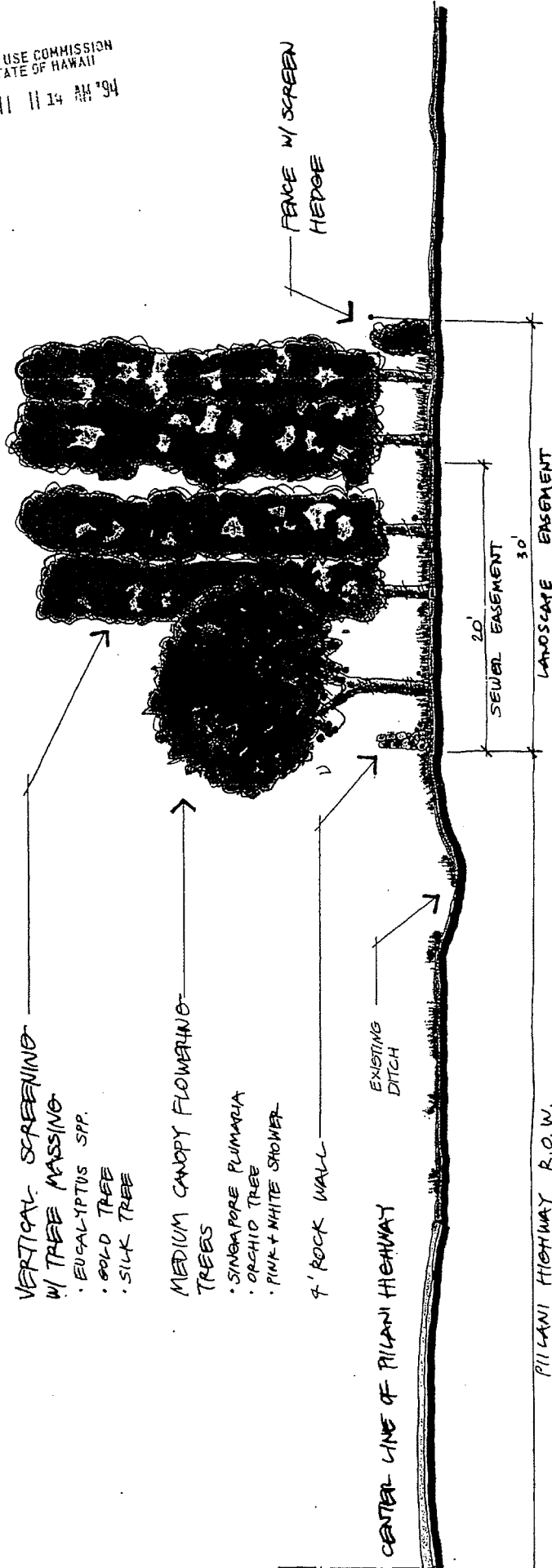
(B) EAST KAONOULU ROAD/
PILANI HIGHWAY INTERSECTION
KAONOULU INDUSTRIAL PARK
PBR

LAND USE COMMISSION
STATE OF HAWAII
Oct 11 11 14 AM '94



(C) EAST KAONOULU ROAD WITH
LANDSCAPED MEDIAN
KAONOULU INDUSTRIAL PARK
PBR

LAND USE COMMISSION
STATE OF HAWAII
OCT 11 11 14 AM '94




SECTION 1
PILI'ANI HIGHWAY FRONTAGE
KAOHOLA INDUSTRIAL PARK

SCALE: 1" = 5'

PPR 9A-99

LAND USE COMMISSION
STATE OF HAWAII
OCT 11 11 14 AM '94

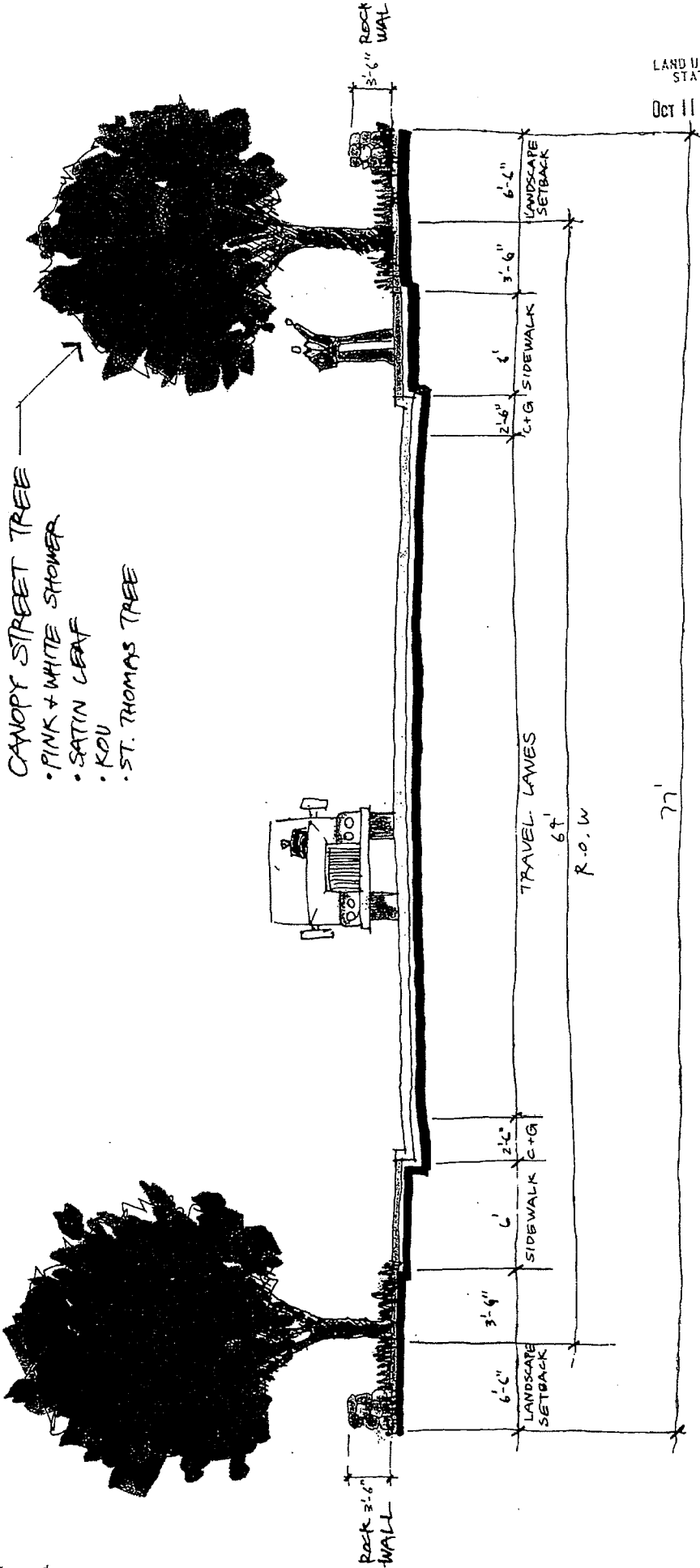


UPRIGHT FLOUNDERING TREES
 • COOL TREE
 • CRETE MYRTLE
 • PINK TELONA
 • PINK + WHITE SHOWER

LARGE CANOPY TREE
 • MONKEY POD
 • NARRA
 • CHINESE BANYAN
 • MAHOGANY

SECTION 2
 EAST KAONOULU STREET SECTION
 KAONOULU INDUSTRIAL PARK
 SCALE: 1" = 6' FEET
 PER 7.19-99

- CANOPY STREET TREE
- PINK + WHITE SHOWER
 - SATIN LEAF
 - KOU
 - ST. THOMAS TREE



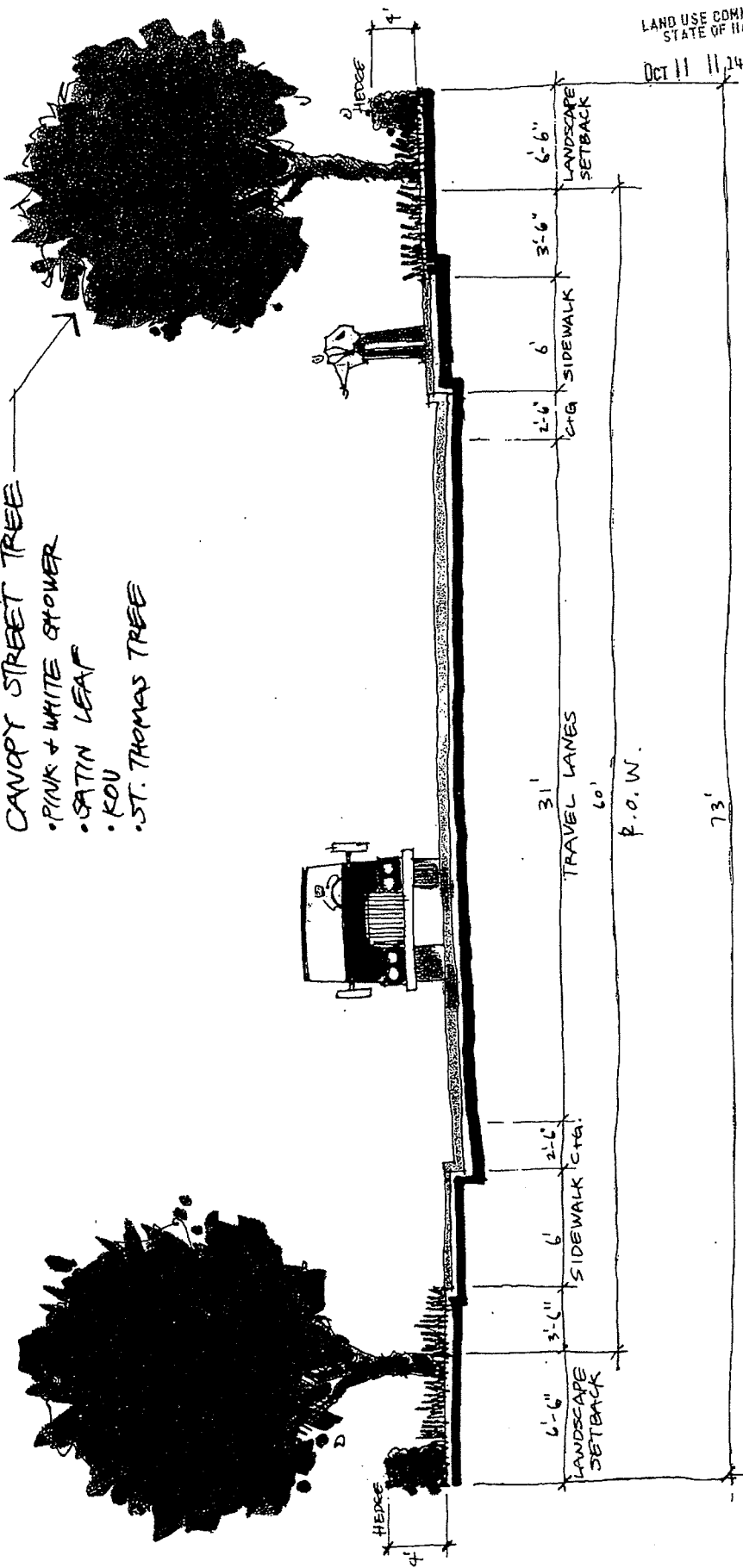
LAND USE COMMISSION
STATE OF HAWAII
OCT 11 11 14 AM '94

SECTION 3
ENTRY ROAD SECTION
KAONOULU INDUSTRIAL PARK

SCALE: 0 5' FEET

PBR 9-19-94

- CANOPY STREET TREE
- PINK + WHITE BLOSSOM
- SATIN LEAF
- KOU
- ST. THOMAS TREE



LAND USE COMMISSION
STATE OF HAWAII
OCT 11 11 24 AM '94

SECTION 7
INTERNAL ROAD SECTION
KAONOULU INDUSTRIAL PARK

SCALE: 0 FEET 5'

PBR 9-19-94