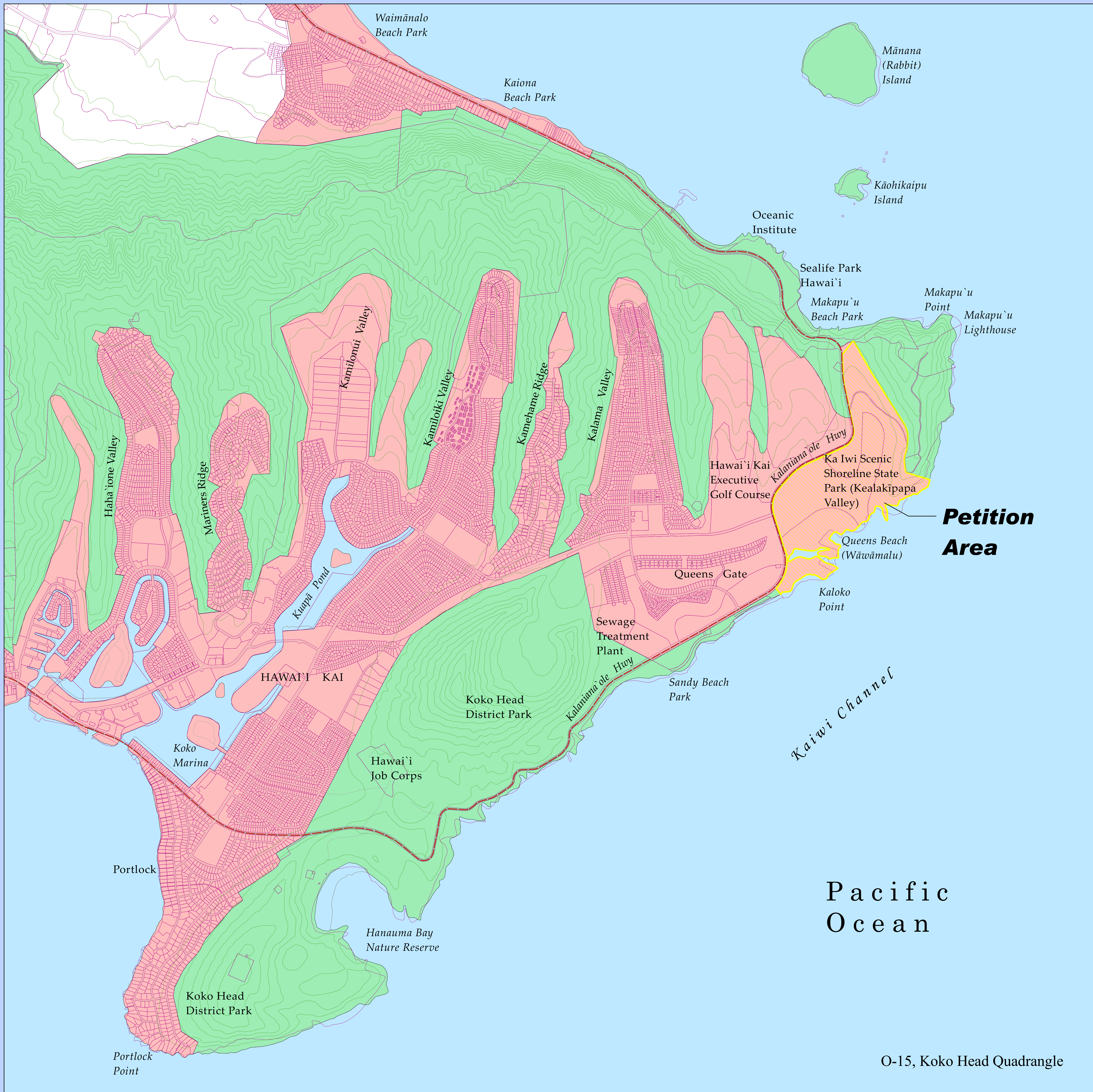
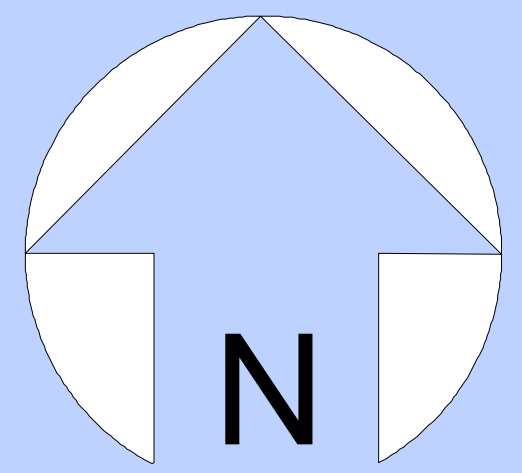


# BR09-784 OFFICE OF PLANNING, STATE OF HAWAI'I

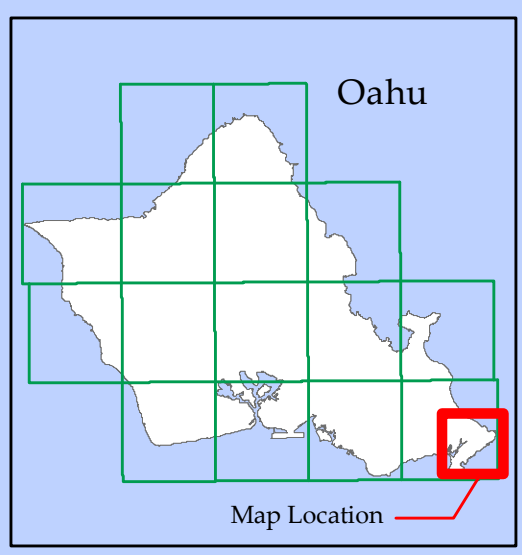
## MAP NO. 1



- Legend**
- URBAN
  - AGRICULTURAL
  - CONSERVATION
  - Major Roads
  - Contour Lines (100-ft.)




1:12,000



**Petition Area**

Pacific Ocean

O-15, Koko Head Quadrangle



Prepared by the State Land Use Commission on the State of Hawaii's GIS (April 2010). The State Land Use District boundaries depicted on this map are not official and are merely representations for presentation purposes only. A determination of the official State Land Use District boundaries should be obtained through the State Land Use Commission. Duplication of this map or the information contained within, is prohibited unless authorized by the State Land Use Commission.

Note: The coastline and base data reflect 1982/1983 USGS Quadrangle information.