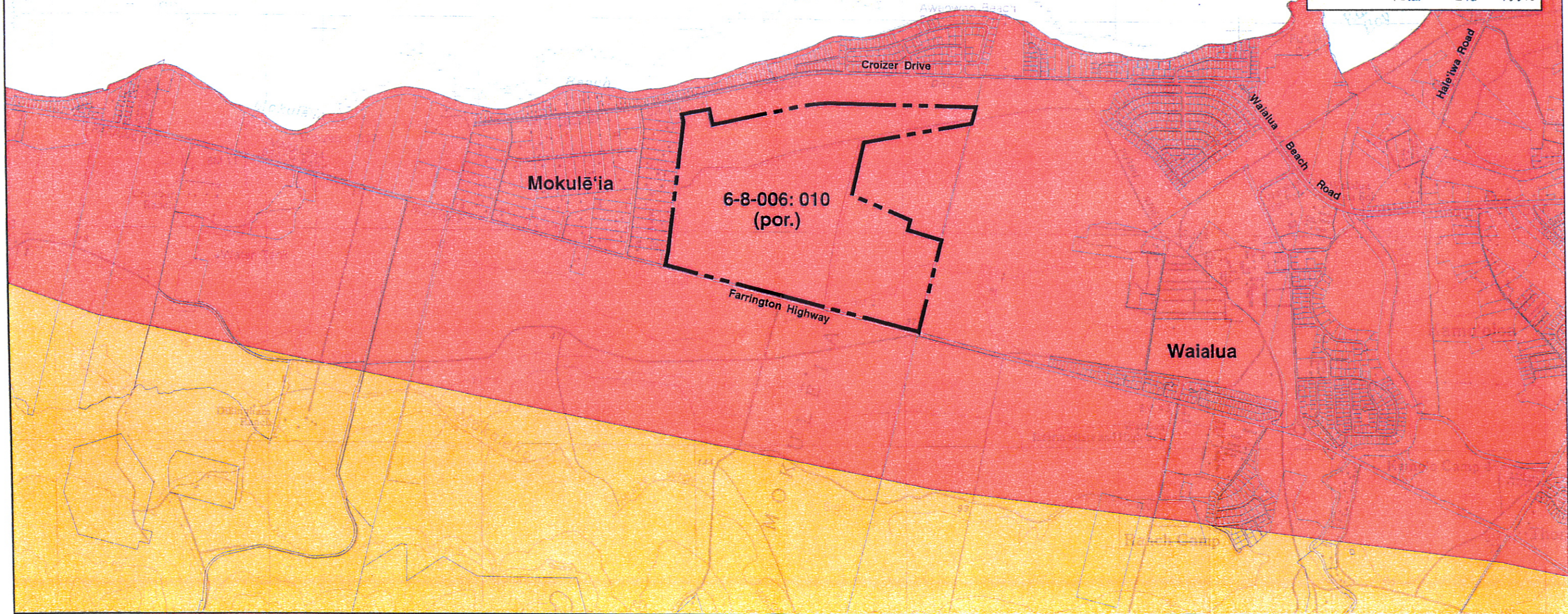


Calories/cm <sup>2</sup> /day	Acres	%
350	-	-
400	-	-
450	242	100
<b>Total</b>	<b>242</b>	<b>100%</b>



Prepared by:  

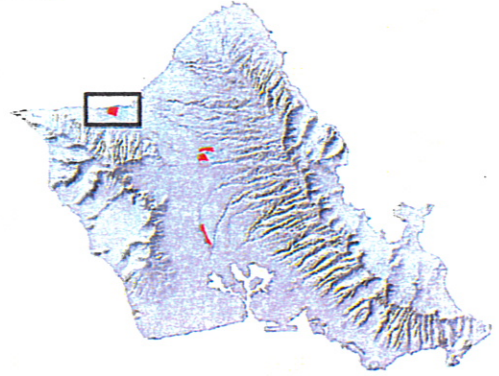
 Hulber Hastert & Fee  
 Planners, Inc.

Sources: State of Hawai'i Department of Planning and Economic Development, Energy Division  
 "Sunshine Maps," 1985 and State of Hawai'i Department of Business Economic Development  
 and Tourism, 1992.  
 City and County of Honolulu, October 2010; edited with Castle and Cooke subdivision survey data  
 (parcel vectors).

**Waialua FIGURE 4A**  
 SOLAR RADIATION

Castle & Cooke Homes Hawai'i - IAL


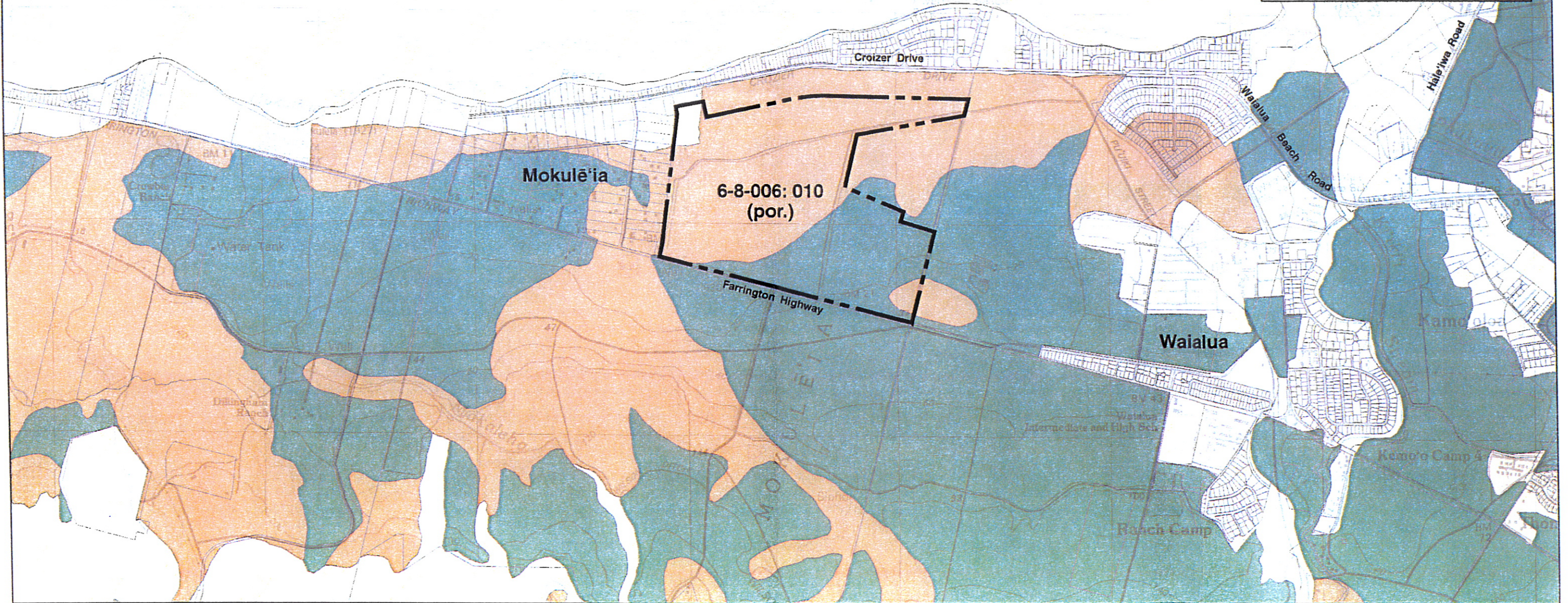
O'ahu



Legend

- Unclassified
- Prime Lands
- Unique Lands
- Other Lands
- Proposed IAL

ALISH Classification	Acres	%
Prime	77	32
Unique	-	-
Other	160	66
Unclassified	5	2
<b>Total</b>	<b>242</b>	<b>100%</b>



December 2010

Prepared by:  
 Helber, Hustert & Fee  
 Planners, Inc.

Sources: State of Hawai'i Department of Agriculture 1:24,000 hand drafted blue-line maps; compiled and drafted in 1977. Prepared with the assistance of the Soil Conservation Service, U.S. Department of Agriculture, and the College of Tropical Agriculture, University of Hawai'i. City and County of Honolulu, October 2010; edited with Castle and Cooke subdivision survey data (parcel vectors).

**Waialua FIGURE 5A**  
 AGRICULTURAL LANDS OF IMPORTANCE  
 TO THE STATE OF HAWAII' I (ALISH)  
 Castle & Cooke Homes Hawai'i - IAL