

O'ahu

Legend

- Water Source: Waialua Pump No. 1
- Annual Rainfall
- Waialua Pump No. 1
- Proposed IAL

31.496"

Crozier Drive

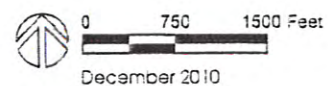
Mokulē'ia

6-8-006: 010
(por.)

Farrington Highway

Waialua

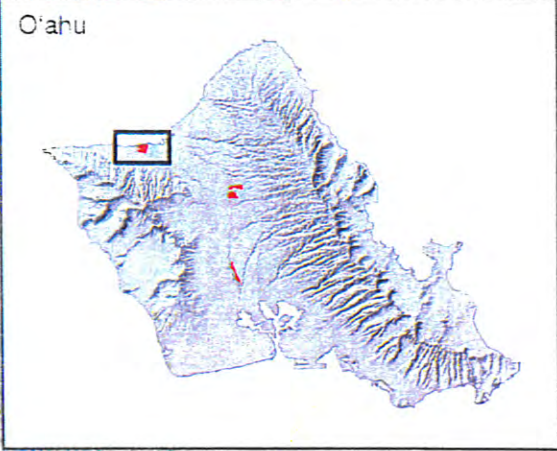
Waialua Pump No. 1



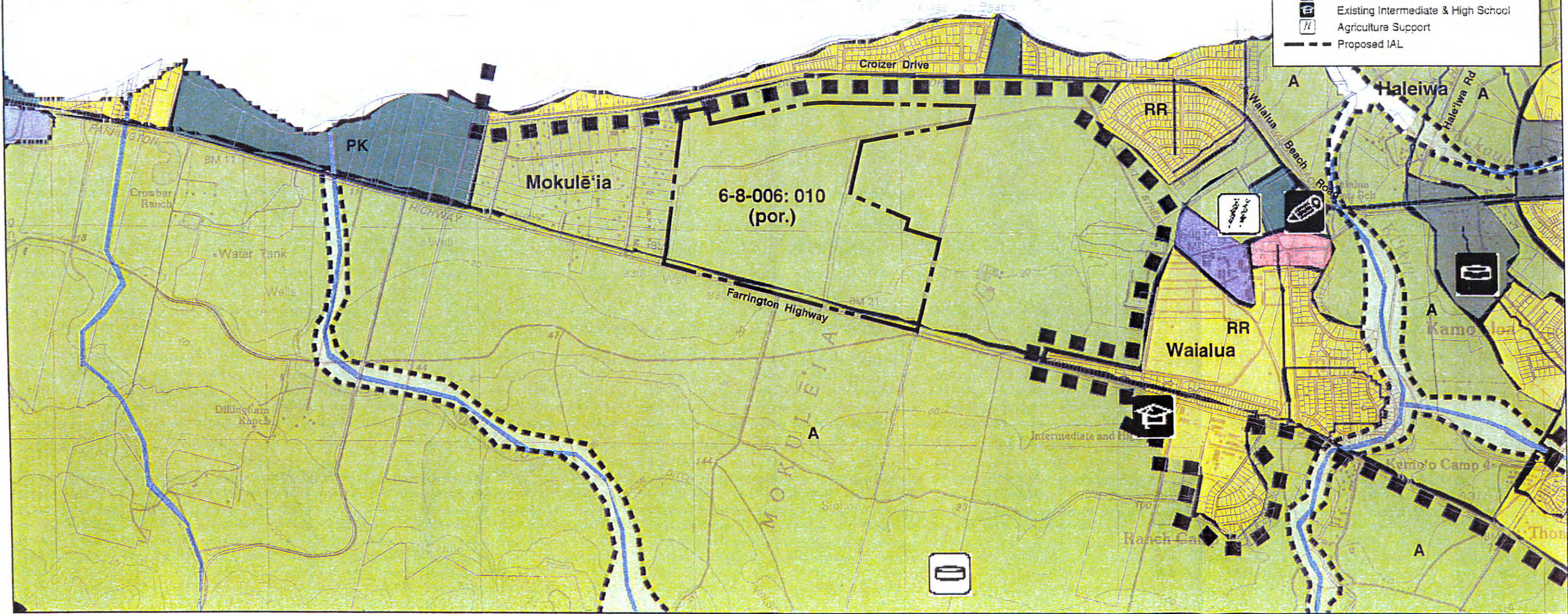
December 2010
Prepared by
Haiber Mastert & Fee
Planners, Inc.

Sources: Giambelluca, T.W., Nullet, M.A., and Schroeder, T.A. 1986. Hawai'i Rainfall Atlas, Report R76
Hawai'i Division of Water and Land Development, Department of Land and Natural Resources,
Honolulu, p. vi + 267 (rainfall).
City and County of Honolulu, October 2010: edited with Castle and Cooke subdivision survey data
(parcel vectors).

Waialua FIGURE 6A
AGRICULTURAL INFRASTRUCTURE/
WATER RESOURCES
Castle & Cooke Homes Hawai'i - IAL



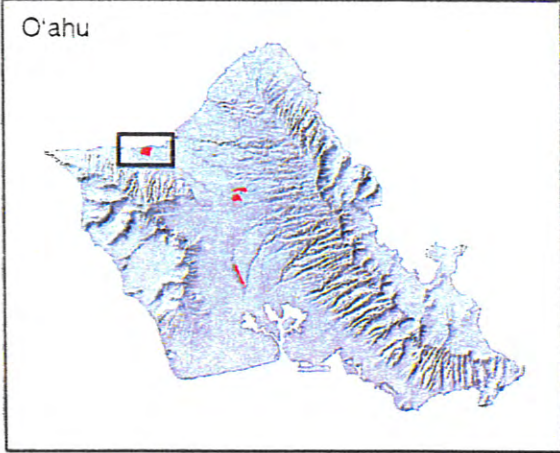
- Legend
- Preservation
 - Agriculture
 - Park
 - Rural
 - Rural Residential
 - Country Town
 - Industrial
 - Military
 - Rural Community Boundary
 - Preservation Boundary
 - Streams
 - Existing Waste Water Treatment Plant
 - Future Waste Water Treatment Plant
 - Existing Elementary School
 - Existing Intermediate & High School
 - Agriculture Support
 - Proposed IAL



0 750 1500 Feet
 December 2010
 Prepared by:
 Helber Hastert & Fee
 Planners, Inc.


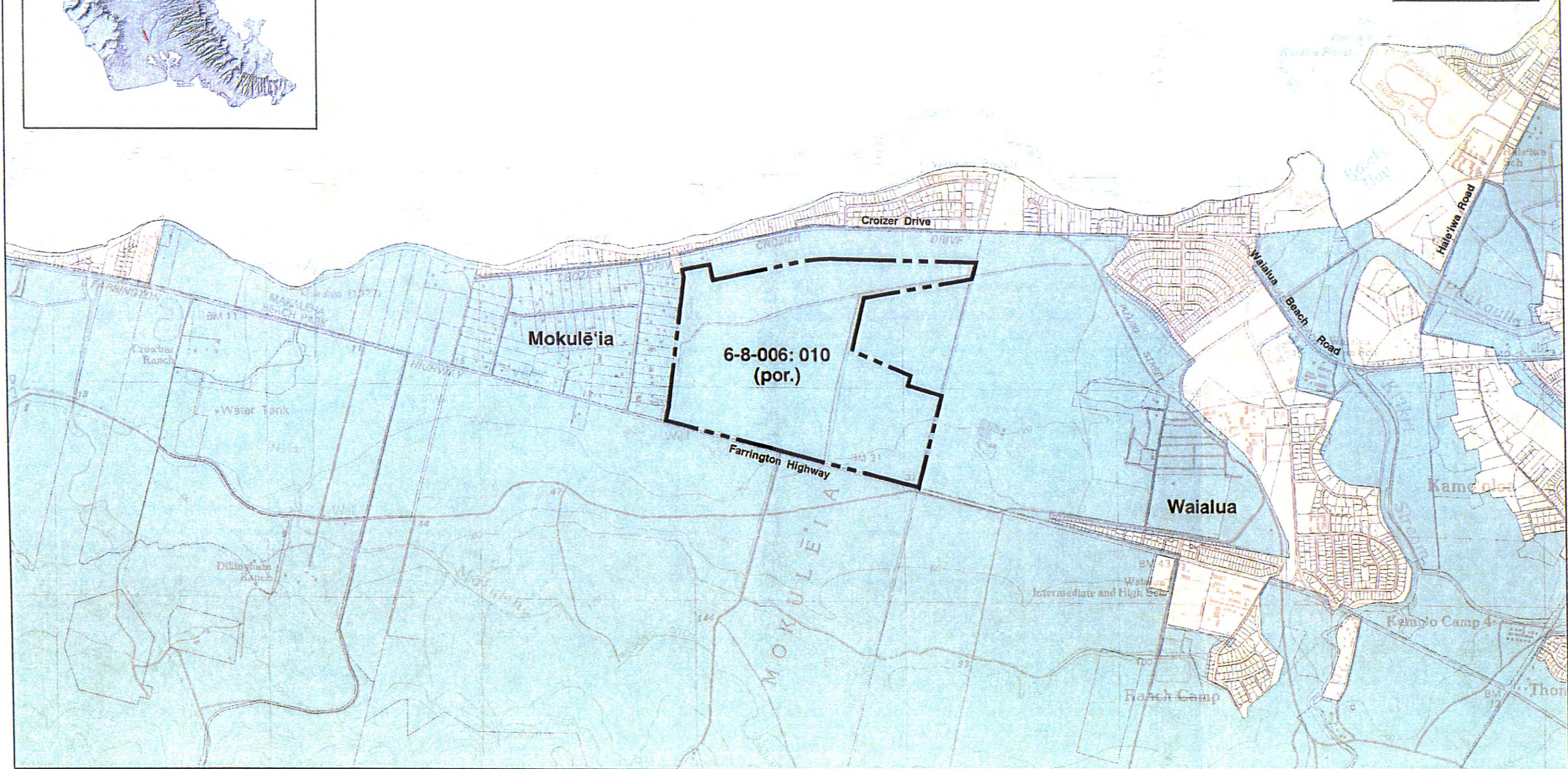
Sources: City and County of Honolulu, July 2000 (North Shore SCP Land Use Map).
 City and County of Honolulu, October 2010; edited with Castle and Cooke subdivision survey data (parcel vectors).

Waialua FIGURE 7A
 NORTH SHORE
 SUSTAINABLE COMMUNITIES PLAN URBAN LAND USE MAP
 Castle & Cooke Homes Hawai'i - IAL



Legend

- Agricultural
- Conservation
- Urban
- Proposed IAL



December 2010
 Prepared by:
 Helber Hastert & Fee
 Planners, Inc.

Source: State of Hawai'i, August 2010 (Land Use District boundaries),
 City and County of Honolulu, October 2010; edited with Castle and Cooke subdivision survey data
 (parcel vectors).

Waialua FIGURE 8A
 STATE LAND USE