

SP66-36

COUNTY OF MAUI (Lanai Dump Site)

November 2, 1966

Planning & Traffic Commission
County of Maui
P. O. Box 1487
Kahului, Maui

Gentlemen:

At its meeting on October 29, 1966, the Land Use Commission voted to approve the grant of a special permit to the County of Maui, to use approximately 10 acres of land presently in the Agricultural District for a garbage dump site on the Island of Lanai, identifiable by Tax Map Key 4-9-02: portion of 1.

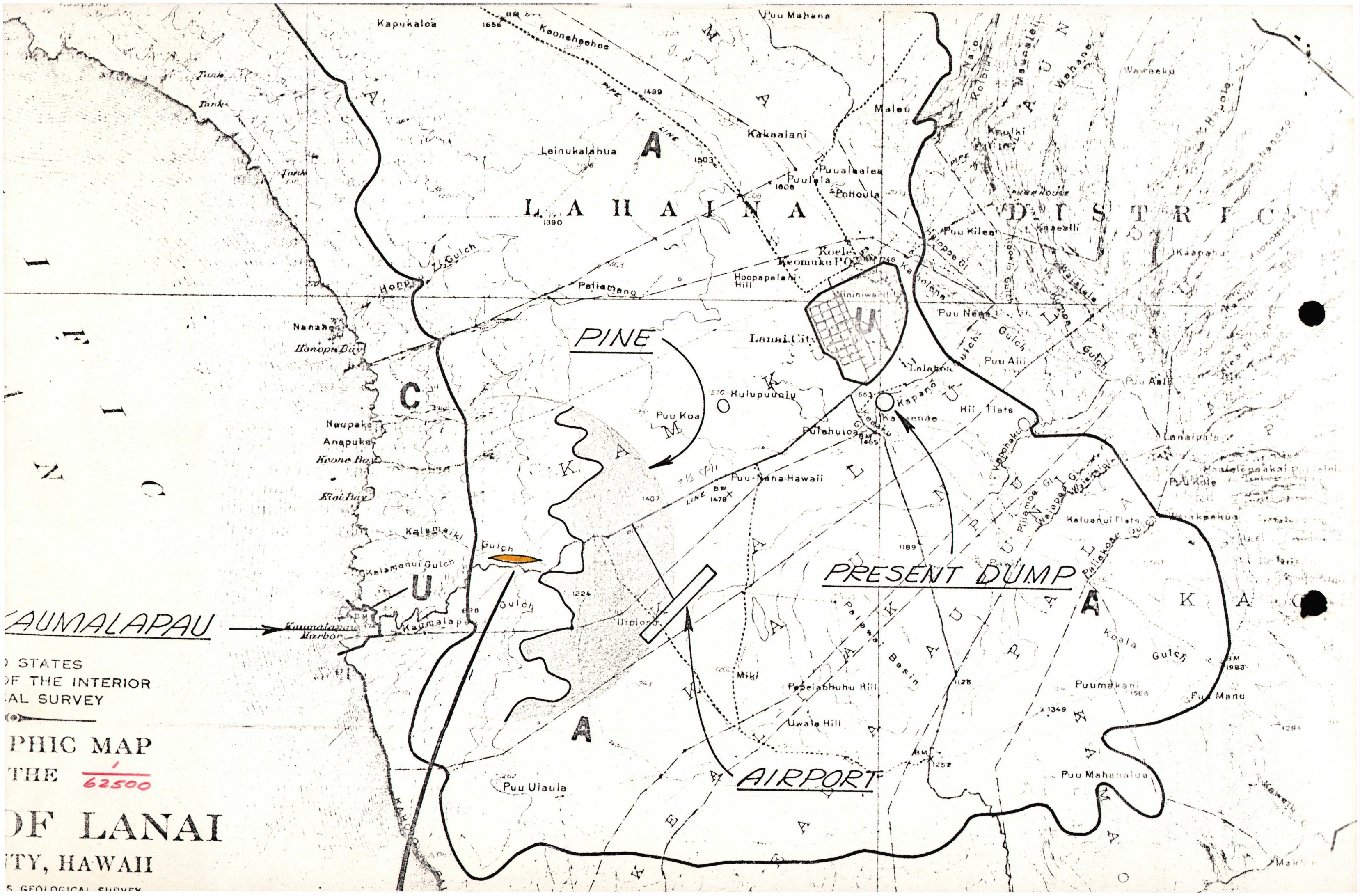
Enclosed for your information is the staff report.

Very truly yours,

Eagle
GEORGE S. MORIGUCHI
Executive Officer

Encl.
cc: Chairman Thompson
Department of Taxation
County of Maui

25% COTTON FLOOR



Kapukaloa

Puu Mahana

Koonehehehe

Leinukalahua

Kakaalani

LANAI DISTRICT

Puualealea

Puulele

Pohoula

Koelae

Hoopalahi Hill

Lana'i City

Hulupuuolu

Puu Koa

Puu Naha-Hawaii

Puu Ulaula

Puu Ulaula

Puu Ulaula

Puu Ulaula

Puu Ulaula

Puu Ulaula

Puu Ulaula

Puu Ulaula

Puu Ulaula

Puu Ulaula

Puu Ulaula

Puu Ulaula

Puu Ulaula

Puu Ulaula

Puu Ulaula

Puu Ulaula

Puu Ulaula

Puu Ulaula

Maleu

Kaula

Kaula

Kaula

Kaula

Kaula

Kaula

Kaula

Kaula

Kaula

Kaula

Kaula

Kaula

Kaula

Kaula

Kaula

Kaula

Kaula

Kaula

Kaula

Kaula

Kaula

Kaula

Kaula

Kaula

Kaula

Kaula

Kaula

Kaula

Kaula

Kaula

Kaula

Kaula

Kaula

Kaula

Kaula

Kaula

Kaula

Kaula

Kaula

Kaula

Kaula

Kaula

Kaula

Kaula

Wawaaku

Wawaaku

Wawaaku

Wawaaku

Wawaaku

Wawaaku

Wawaaku

Wawaaku

Wawaaku

Wawaaku

Wawaaku

Wawaaku

Wawaaku

Wawaaku

Wawaaku

Wawaaku

Wawaaku

Wawaaku

Wawaaku

Wawaaku

Wawaaku

Wawaaku

Wawaaku

Wawaaku

Wawaaku

Wawaaku

Wawaaku

Wawaaku

Wawaaku

Wawaaku

Wawaaku

Wawaaku

Wawaaku

Wawaaku

Wawaaku

Wawaaku

Wawaaku

Wawaaku

Wawaaku

Wawaaku

Wawaaku

Wawaaku

Wawaaku

Wawaaku

Wawaaku

Wawaaku

KAUNALAPAU

STATES OF THE INTERIOR SURVEY

PHIC MAP THE 62500

OF LANAI CITY, HAWAII

S. GEOLOGICAL SURVEY

PRESENT DUMP

AIRPORT

PINE

K

A

K

A

K

A

K

A

K

A

K

A

K

A

A

K

A

K

A

K

A

K

A

A

K

A

K

A

K

A

K

A

A

K

A

K

A

K

A

K

A

A

K

A

K

A

K

A

K

A

Nanaha

Honopi Bay

Naupaka

Anapuka

Keone Bay

Kioi Bay

Kalamoiki

Kalamoiki Gulch

Kalamoiki Gulch

Kalamoiki Gulch

Kalamoiki Gulch

Kalamoiki Gulch

Kalamoiki Gulch

Kalamoiki Gulch

Kalamoiki Gulch

Kalamoiki Gulch

Kalamoiki Gulch

Kalamoiki Gulch

Kalamoiki Gulch

Kalamoiki Gulch

Kalamoiki Gulch

Kalamoiki Gulch

Kalamoiki Gulch

Kalamoiki Gulch

Kalamoiki Gulch

Kalamoiki Gulch

Kalamoiki Gulch

Kalamoiki Gulch

Kalamoiki Gulch

Kalamoiki Gulch

Kalamoiki Gulch

Kalamoiki Gulch

Kalamoiki

Kalamoiki Gulch

Kalamoiki Gulch

Kalamoiki Gulch

Kalamoiki Gulch

Kalamoiki Gulch

Kalamoiki Gulch

Kalamoiki Gulch

Kalamoiki Gulch

Kalamoiki Gulch

Kalamoiki Gulch

Kalamoiki

Kalamoiki Gulch

Kalamoiki Gulch

Kalamoiki Gulch

Kalamoiki Gulch

Kalamoiki Gulch

Kalamoiki Gulch

Kalamoiki Gulch

Kalamoiki Gulch

Kalamoiki Gulch

Kalamoiki Gulch

Kalamoiki

Kalamoiki Gulch

Kalamoiki Gulch

Kalamoiki Gulch

Kalamoiki Gulch

Kalamoiki Gulch

Kalamoiki Gulch

Kalamoiki Gulch

Kalamoiki Gulch

Kalamoiki Gulch

Kalamoiki Gulch

Kalamoiki

Kalamoiki Gulch

Kalamoiki Gulch

Kalamoiki Gulch

Kalamoiki Gulch

Kalamoiki Gulch

Kalamoiki Gulch

Kalamoiki Gulch

Kalamoiki Gulch

Kalamoiki Gulch

Kalamoiki Gulch

Kalamoiki

Kalamoiki Gulch

Kalamoiki Gulch

Kalamoiki Gulch

Kalamoiki Gulch

Kalamoiki Gulch

Kalamoiki Gulch

Kalamoiki Gulch

Kalamoiki Gulch

Kalamoiki Gulch

Kalamoiki Gulch

Kalamoiki

Kalamoiki Gulch

Kalamoiki Gulch

Kalamoiki Gulch

Kalamoiki Gulch

Kalamoiki Gulch

Kalamoiki Gulch

Kalamoiki Gulch

Kalamoiki Gulch

Kalamoiki Gulch

Kalamoiki Gulch

Kalamoiki

Kalamoiki Gulch

Kalamoiki Gulch

Kalamoiki Gulch

Kalamoiki Gulch

Kalamoiki Gulch

Kalamoiki Gulch

Kalamoiki Gulch

Kalamoiki Gulch

Kalamoiki Gulch

Kalamoiki Gulch

Kalamoiki

Kalamoiki Gulch

Kalamoiki Gulch

Kalamoiki Gulch

Kalamoiki Gulch

Kalamoiki Gulch

Kalamoiki Gulch

Kalamoiki Gulch

Kalamoiki Gulch

Kalamoiki Gulch

Kalamoiki Gulch

Kalamoiki

Kalamoiki Gulch

Kalamoiki Gulch

Kalamoiki Gulch

Kalamoiki Gulch

Kalamoiki Gulch

Kalamoiki Gulch

Kalamoiki Gulch

Kalamoiki Gulch

Kalamoiki Gulch

Kalamoiki Gulch

Kalamoiki

Kalamoiki Gulch

Kalamoiki Gulch

Kalamoiki Gulch

Kalamoiki Gulch

Kalamoiki Gulch

Kalamoiki Gulch

Kalamoiki Gulch

Kalamoiki Gulch

Kalamoiki Gulch

Kalamoiki Gulch

Kalamoiki

Kalamoiki Gulch

Kalamoiki Gulch

Kalamoiki Gulch

STATE OF HAWAII
LAND USE COMMISSION

Minutes of Public Hearing
and Meeting

State Highways Division
Hilo, Hawaii

9:30 a.m. - October 29, 1966

Commissioners Present: Myron B. Thompson, Chairman
C. E. S. Burns
Robert Wenkam
Jim P. Ferry
Leslie Wung
Goro Inaba
Shiro Nishimura

Commissioner Absent: Shelley Mark

Staff Present: George Moriguchi, Executive Officer
Roy Takeyama, Legal Counsel
Ah Sung Leong, Draftsman
Dora Horikawa, Stenographer

A short prayer was offered by the Chairman, followed by an introduction of the Commissioners and staff and a brief outline of the hearing process. Individuals testifying during the hearing were sworn in.

Chairman Thompson advised that a rearrangement of the agenda had been necessitated and that the items requiring Commission action would be considered first.

ADOPTION OF MINUTES

Minutes of the August 5, 1966 hearing and meeting were approved as circulated.

ACTION

PETITION OF IIDA SUBDIVISION (A65-102) TO RECLASSIFY APPROXIMATELY 5.3 ACRES AT MIKIOLA, KANEOHE, FROM CONSERVATION TO URBAN, identifiable by Tax Map Key 4-4-13: portions 55 and 56

Staff memorandum, presented by Mr. Moriguchi, recommended denial of the petition based on the extensive grading that would be required and the possible resultant slide and storm water hazards to the abutting landowners.

Commissioner Wenkam brought out the point that on this and previous occasions, the recommendation from the City and County Planning Commission did not seem to reflect any consideration from the resultant slide and water hazards

APPLICATION OF RICHARD SMART DBA PARKER RANCH (SP66-34) TO ALLOW A BUSINESS EXPANSION AT PUUKAPU HOMESTEADS, WAIMEA, HAWAII, TMK 6-4-01: 42

It was recommended by staff that the permit be approved on the grounds that the County General Plan indicated this area as commercial and the request is unusual (see copy of report).

Commissioner Ferry moved to accept staff recommendation for approval, which was seconded by Commissioner Wung and passed unanimously.

APPLICATION OF COUNTY OF MAUI (LANAI DUMP SITE SP66-36) TO USE APPROXIMATELY 10 ACRES OF LAND FOR A GARBAGE DUMP SITE ON THE ISLAND OF LANAI, TMK 4-9-02: portion 1

Favorable action of the application was recommended by staff based on the guidelines established by the Land Use District Regulations. Commissioner Nishimura moved to approve the special permit application, seconded by Commissioner Wung, and the motion was passed.

MISCELLANEOUS

FRANK & BESSIE MONIZ PETITION

The Executive Officer advised the Commissioners that during a previous discussion on Kauai, it was the consensus of those present that they would accept a new petition for the same subject lands only if the new petition contained additional pertinent information that had not been presented or available during the initial hearing. The petitioners had been apprised of this fact by letter.

Chairman Thompson commented that, therefore, the decision before the Commission was whether the additional information submitted by the petitioner warranted or justified acceptance of resubmittal of the petition. In the event the Commission voted to accept the petition, it would be processed through the normal channels of a public hearing.

Mr. Moriguchi added that if the Commission decided to accept the new application, staff would be mandated to review the additional data and make a recommendation. It was brought out that the additional information was comprised primarily of a petition signed by approximately 20 potential purchasers of the Moniz's property should the reclassification take place. There was also a letter from the Soil Conservation Service and the County Extension Agent.

Commissioner Ferry moved that this body declare that the additional information warrants another hearing on the petition. It was seconded by Commissioner Wenkam and passed.

PUBLIC HEARINGS

PETITION OF FRANK E. FERREIRA (A66-130) TO RECLASSIFY 3 ACRES OF LAND FROM AN AGRICULTURAL DISTRICT TO A RURAL DISTRICT AT PAAUHAU, HAMAKUA, HAWAII, TMK 4-4-06: 18

Staff report presented by Mr. Ah Sung Leong recommended retention of the

STATE OF HAWAII
LAND USE COMMISSION

VOTE RECORD


Item SP66-36 Maui County Date 10-29-66
Place Hilo (Hwy. 978..) Time _____

Commissioners	Yes	No	Abstain	Absent
BURNS, C.E.S.	✓			
FERRY, J.	✓			
INABA, G.	✓			
MARK, S.				
M NISHIMURA, S.	✓			
OTA, C.				
WENKAM, R.	✓			
S WUNG, L.	✓			
THOMPSON, M.	✓			

Comments:

Just Approved

JOHN A. BURNS
GOVERNOR



2074
RECEIVED

Oct 31 1966

FUJIO MATSUDA
DIRECTOR

JOHN B. K. SUR
DEPUTY DIRECTOR

State of Hawaii
LAND USE COMMISSION

STATE OF HAWAII
DEPARTMENT OF TRANSPORTATION
Airports Division
866 PUNCHBOWL STREET
Honolulu International Airport
HONOLULU, HAWAII 96813

IN REPLY REFER TO:

AIR-E
66.1336

October 26, 1966

Mr. George M. Moriguchi
Executive Officer
State of Hawaii
Land Use Commission
426 Queen Street
Honolulu, Hawaii 96813

Dear Mr. Moriguchi:

Subject: Proposed Garbage Disposal Site
Lanai

This is to confirm the telephone conversation you had with the Airports Engineer, Owen Miyamoto, concerning the proposed garbage disposal site.

We believe smoke from the site will not adversely affect the operation of Lanai Airport. Our records indicate 9% of the time 5-15 m.p.h. winds will be blowing from the west and this would not constitute a hazard to the airport.

Very truly yours,

A handwritten signature in blue ink, appearing to read "O. A. Byrne".

O. A. BYRNE
Chief, Airports Division

cc: AIR-M

STATE OF HAWAII
LAND USE COMMISSION

State Highways Division, District
Engineers Office, 50 Makaala Street,
Hilo, Hawaii

9:30 A.M.
October 29, 1966

STAFF REPORT

SP66-36 - COUNTY OF MAUI (Lanai Dump Site)

The County of Maui, through the County Engineer, has applied for a special permit to use approximately ten acres of land presently in the Agricultural District for a garbage dump site on the Island of Lanai. Castle and Cooke, Inc. is the owner of the land which is a portion of parcel 1 of TMK 4-9-02.

Lanai City is approximately 3.5 miles to the northeast of subject site. The land is presently unused and located adjacent to Kalamaiki Gulch. According to the Maui County Planning Director, the site will not be visible from the main highway which is located approximately fifty yards away due to the topography. He also notes that the prevailing wind would take the smoke approximately 90° away from Kaumalapau Harbor located about two miles away.

It was brought out at the public hearing held by the Maui County Planning and Traffic Commission that:

1. The existing dump site is located too close to Lanai City, thus creating a health problem.
2. It is the desire of the petitioner and the Dole Corporation to relocate the site to a more remote area.
3. The proposed site alongside Kalamaiki Gulch is ideal since it is remotely located, with existing access and sufficient cover material nearby.

The Maui Planning and Traffic Commission voted unanimously to recommend approval of this petition.

The Airports Division of the Department of Transportation has no objections to the proposed dump site which would be located about 1.5 miles away from the Lanai Airport.

Application of the guidelines established by the Land Use District Regulations for evaluation of special permit applications indicates that the present one is substantially in conformance. Therefore, favorable action is recommended for this permit.

~~Prevailing Wind comes from the N.E.~~

~~OK Dora - Hold till we receive reply from
Aircraft Div.~~

SP 66-36 County of Maui (Lanai Dump Site)

The County of Maui, thru the County Engineer, has applied for a special permit to use approx. 10 acres of land presently in the ag. district for a garbage dump site on the island of Lanai. Castle + Cooke, Inc. is the owner of the land which is a portion of parcel 1 of TMK 4-9-02.

Lanai City is approximately 3.5 miles to the northeast of subject site. The land is presently unused and located adjacent to Kalamauki Gulch. According to the Maui County Planning Director, the sit will not be visible from the main highway which is located approx. 50 yards away due to the topography. He also notes that the prevailing wind would "take the smoke approx. 90° away" from Kaunapali Harbor located about 2 miles away.

It was brought out at the public hearing held by the Maui County Planning + Traffic Comm. that:

1. The existing dump site is located too close to Lanai City, thus creating a health problem
2. It is the desire of the petitioner and the Doh Corporation to relocate the site to a more remote area.
3. The proposed site alongside Kalamauki Gulch is ideal since it is remotely located,

with existing access and sufficient cover material nearby.

The Main Planning & Traffic Commission voted unanimously to recommend approval of this petition.

Application of the guidelines established by the Land Use District Regulations for evaluation of special permit applications indicates that the present one is substantially in conformance. Therefore, favorable action is recommended for this permit.

The Airports Division of the Dept. of Transportation has no objection to the proposed dump site which would be located ^{about} 1.5 miles away from Lanai Airport.

October 20, 1966

Mr. Owen Miyamoto
Airports Engineer
Airports Division
Department of Transportation
869 Punchbowl Street
Honolulu, Hawaii

Dear Mr. Miyamoto:

The Land Use Commission is scheduled to consider a special permit application by the County of Maui to use approximately 10 acres of land for a garbage disposal site on the island of Lanai. The proposed site is located adjacent to Kalamaiiki Gulch and is approximately 1.5 miles west of Lanai Airport. (see enclosed map)

Since this would be an open dump at which burning will occur, your comments as to whether the resulting smoke would constitute a hazard to aircraft is requested. Information as to the volume of smoke to be emitted or the frequency of burning was not submitted. However, it is known that the proposed site would replace the present one near Lanai City.

A reply by the 26th of October would be greatly appreciated. Should any questions develop, please feel free to contact us.

Thank you for your cooperation.

Sincerely,

George M. Moriguchi
Executive Officer

GMM:ep

October 4, 1966

Mr. Masao Sone
County Engineer
County of Maui
Wailuku, Hawaii

Dear Mr. Sone:

The Land Use Commission next meets at 9:30 a.m. at the State Highways Division Office, 50 Makaala Street, Hilo, Hawaii, on October 29.

At that time, your application for a special permit (SP66-36) will be reviewed.

Although there is no requirement for you to be present, should you wish to attend, please feel free to do so.

Very truly yours,


George S. Moriguchi
Executive Officer

GSM/pjp

cc: Traffic and Planning Commission
Maui, Hawaii

2054

JOSEPH S. MEDEIROS, JR., CHAIRMAN
KAZUO KAGE, VICE-CHAIRMAN
G. ALAN FREELAND, MEMBER
WILLIAM HONG, MEMBER
YOSHIKAZU MATSUI, MEMBER
PETER MATSUOKA, MEMBER
MOTOHISA UNEMORI, MEMBER



KOICHI HAMADA, EX-OFFICIO
HIDEO HAYASHI, EX-OFFICIO
JEAN R. LANE, EX-OFFICIO
MASAO SONE, EX-OFFICIO
ROBERT O. OHATA, PLANNING DIRECTOR
MRS. EVA M. DUPONTE, ADM. ASST.

PLANNING & TRAFFIC COMMISSION
COUNTY OF MAUI

POST OFFICE BOX 1487
KAHULUI, MAUI, HAWAII 96732

September 28, 1966

RECEIVED

SEP 29 1966

State of Hawaii
LAND USE COMMISSION

Mr. George S. Moriguchi
Executive Officer
Land Use Commission
State of Hawaii
426 Queen Street
Honolulu, Hawaii 96813

Dear Mr. Moriguchi:

Enclosed herewith are: (1) Transcript of public hearing on County of Maui Lanai Dump Site; (2) Staff Report; (3) Affidavit of Publication; (4) Application for Special Permit with map attached.

Please be informed that the Maui Planning and Traffic Commission, at its meeting of September 27, 1966, voted unanimously to approve the special permit requested by the County of Maui for approximately 10 acres in Kalamaiki Gulch on the island of Lanai as a dump site. Early action by your Commission is requested.

Yours very truly,

ROBERT O. OHATA
Planning Director

Encls.
cc: County Engineer

Handwritten note: Moriguchi

Handwritten note: Hold

MAUI PLANNING AND TRAFFIC COMMISSION
PUBLIC HEARING
SPECIAL USE PERMIT, ACT 205, S.L.H. 1963
Wednesday, September 7, 1966

APPLICATION NO. 29
(County of Maui, Lanai Dump Site)

The public hearing on the following request for SPECIAL USE PERMIT under provisions of SECTION 98H-6, R.L.H. 1955, 1961 SUPPLEMENT AS AMENDED BY ACT 205, S.L.H. 1963, was opened by Vice Chairman Kazuo Kage, in the absence of the regular Chairman, Joseph S. Medeiros, at 7:15 p.m. on Wednesday, September 7, 1966, in the Lanai High School Cafetorium, Lanai City, Lanai, Hawaii.

KALAMAIKI GULCH, LANAI

To permit the use of the property for garbage dump site,
1.5 miles east of Kaumalapau Harbor in Lanai.

Applicant: County of Maui
Area: 10 acres more or less

A quorum of the Commission was in attendance. (See record of attendance)

The Director read the NOTICE OF PUBLIC HEARING, a copy of which is hereto annexed and made a part hereof with AFFIDAVIT OF PUBLICATION, published in the Maui News, a newspaper published and circulated in the County of Maui, being the County in which said Commission is located, on August 10, 1966, as required by Section 98H-6 of Act 205, S.L.H. 1963.

The Director explained the request and gave the applicant's reasons justifying granting of the request as contained in application for special permit attached hereto and made a part hereof.

The Commission members, soon after arrival at the Lanai Airport, proceeded to view the proposed dump site.

The Director explained that: 1) the area is a dry ravine that has water sometime, but most of the time remains dry; 2) the present County dump site is located about 200 yards on the Kahoolawe side of Lanai City and is considered too close to the city limits; 3) it is the desire of the applicant and the Dole Company to move to a more remote area; and 4) since the Land Use Law does not provide for a dump site, a Special Use Permit is required.

There were no letters of approval or protest as of 4:30 p.m. this date.

The public hearing was then opened to the public for testimony.

MR. MASAO SONE, County Engineer: "This request is for the new dump site located at Kalamaiki Gulch where the old scale house used to be. In this area it is right along side a gulch, away from the road, and screened off. There is an access provided at the present time. Access is from the State Highway. We can use the same access to get into the area. There is enough cover material there to cover the dump as it is used, thereby keeping the area more or less clean. The old dump site is located about 200 yards away from the city, which is on Kapano Gulch, and being that close and not having any material we can use for cover, we are at present burning and not able to cover whatever debris is left in that area because material is hard to get.

"Being close to the city is always a health problem. Although it is accessible to people in the city, it is more of a detriment than

Public Hearing, LUC Spec. Permit -- 2
County of Maui, Dump Site (Lanai)

9/7/66

an asset because of flies, etc which is hard to control. The request is for new dump site so we will be far enough away from the city and, also, speaking with the Dole people, they propose to plant trees along that area to hide it from the public, thereby not marring the landscape around that area. The request is to grant approval so that the LUC can act on it."

COMMISSIONER MATSUI: "What will become of the old dump site?"

MR SONE: "The Dole Company will make sure the place is closed, they will cover it up."

DIRECTOR OHATA: "What document do you have from Dole Corporation that says they are going to cover that site?"

MR. SONE: "When this is completed we are going into a lease with them."

DIRECTOR OHATA: "Can I ask Mr. Adolph Desha the same question?"

MR ADOLPH DESHA: "I cannot speak for Dole but I don't think there will be any hitch there."

COMMISSIONER KAGE: "We saw footprints of deer over there, and we don't want to hurt the deer."

MR. SONE: "We are going to clear up the surrounding area to prevent fires."

COMMISSIONER KAGE: "What are you going to do with the old dump site?"

MR. ADOLPH DESHA: "We hope to expand the residential area towards the dump site in Kapano Gulch. That is the only reason I know for requesting the relocation. How soon this is going to be, I don't know."

DIRECTOR OHATA: "Are there any complaints from the present dump site?"

MR. ADOLPH DESHA: "Not to any great degree."

DIRECTOR OHATA: "Is it the desire of Dole to relocate?"

MR. DESHA: "Yes, Sir."

DIRECTOR OHATA: "Is it a joint request from the County of Maui and Dole?"

MR. DESHA: "Yes, Sir."

MR. GORO HOKAMA: "As Membership Director of the Union here, I would say we would indorse the change of site for two reasons: 1) The present site will become a problem. I have gone there several times taking a look at it and I'm surprised there haven't been very strong complaints made. During the hunting season the carcasses and the waste are thrown around and the odor is terrible. It will become a health problem there, just 200 yards from town. 2) As Membership Service Director of the Union we are trying to work with the Dole Company to solve the problem of housing. For

Public Hearing, LUC Spec. Permit -- 3
County of Maui, Dump Site (Lanai)

9/7/66

many years we have had no problem of housing because most of our employees were bachelors. As Immigration Laws changed most people will bring families here. Today they want individual homes, not like the old days when they lived in dormitories.

"We have informally discussed opening a lodge towards the present dump site. As representative of the membership service of the Union, we are anxious to see homes being made available for the families. We think the housing situation is already critical."

MR. DIONICIO RABBON, Lanai City: "I have no objection to that. As Goro already mentioned it is too close to town and now it is affecting the closest houses in there."

No one else spoke for the granting of the special use permit.

No one spoke against the granting of the special use permit.

The Chair closed the public hearing at 7:32 p.m. He announced that the decision of the Commission would be rendered at the September 27 meeting.

Eva M. Duponte

EVA M. DUPONTE, Adm. Asst. -
Planning Reporter

RECORD OF ATTENDANCE:

MAUI PLANNING AND TRAFFIC COMMISSION

Present: K. Kage, Vice-Chairman, presiding
G. A. Freeland, Member
W. Hong, Member
Y. Matsui, Member
M. Unemori, Member
M. Sone, ex-officio

Excused: J. S. Medeiros, Chairman
P. Matsuoka, Member
K. Hamada, ex-officio
H. Hayashi, ex-officio
J. R. Lane, ex-officio

In Attendance: R. O. Ohata, Planning Director
Adolph Desha
Goro Hokama
Dionicio Rabbon
Solomon Kapuiki

September 21, 1966

TO: Maui Planning and Traffic Commission
FROM: Planning Director
SUBJECT: LUC Special Permit No. 29, County of Maui, for Dump Site
in Lanai.

The County of Maui is applying for a special permit to use approximately 10 acres of land in Kalamaiki Gulch, approximately 2 miles east of Kaunalapau Harbor in Lanai. The site is approximately 50 yards from the main highway. This gulch is dry most of the time. It is unused land.

The County of Maui is presently using a site approximately 200 yards away from Lanai City in Kapano Gulch. Because the distance is so close to the city, it is the desire of the County, the people of Lanai City and Dole Corporation to have the dump site relocated due to the health problem.

The new location is ideal in that it is located close to the main highway, yet the topography of the land will screen the ugliness of the dump site. There would be no way in which the dump site would be visible from the main highway. The nearest village is the Kaunalapau Harbor Village which is approximately 2 miles away. The prevailing wind would take the smoke approximately 90° away from Kaunalapau.

The staff recommends approval of the request.

ROBERT O. OHATA

AFFIDAVIT OF PUBLICATION

STATE OF HAWAII, }
County of Maui. } ss.

..... Rose Yoshizawa being duly sworn
deposes and says, that he is Adv. Sales of the
Maui Publishing Co., Ltd., publishers of the MAUI NEWS, a newspaper
published in Wailuku, County of Maui, State of Hawaii; that the or-
dered publication as to NOTICE OF PUBLIC HEARING.....

..... SPECIAL USE PERMIT.....

of which the annexed is a true and corrected printed notice, was
published 1 times in the MAUI NEWS, aforesaid, commencing
on the 10th day of August , 1966....., and ending
on the 10th day of August , 1966....., (both days
inclusive), to-wit: on
..... August 10, 1966.....

and that affiant is not a party to or in any way interested in the above
entitled matter.

Rose Yoshizawa

Subscribed and sworn to before me this
..... 11th day of Aug. A. D. 19.66.....

Mamoru Ota

Notary Public, Second Judicial
Circuit, State of Hawaii.

My commission expires August 31, 1967

NOTICE OF PUBLIC HEARING
SPECIAL USE PERMIT

NOTICE IS HEREBY GIVEN of a public hearing to be held
by the County of Maui Planning and Traffic Commission in the
Cafetorium of the Lanai High School in Lanai City, Lanai, Ha-
waii, on Wednesday, September 7, 1966, at 7 p.m. or soon there-
after as those interested may be heard to consider the follow-
ing request for SPECIAL USE PERMIT under provisions of
SECTION 98H-6, REVISED LAWS OF HAWAII 1955, 1961 SUP-
PLEMENT, AS AMENDED BY ACT 205, SESSION LAWS OF
HAWAII 1963:

KALAMAIIKI GULCH, LANAI
To permit the use of the property for garbage dump site,
1.5 miles east of Kaunalapau Harbor in Lanai.
Applicant: County of Maui
Area: 10 acres more or less

Sketch showing the general location is on file in the office
of the County of Maui Planning and Traffic Commission at
Naska, Kahului, Maui, Hawaii, and is open to the public for in-
spection during office hours.

All protests against the SPECIAL USE PERMIT should be
filed in writing to said Commission, P. O. Box 1487, Kahului,
Maui, Hawaii, before the date of the public hearing or pre-
sented in person at the time of the public hearing.

MAUI PLANNING AND TRAFFIC COMMISSION
JOSEPH S. MEDEIROS, Chairman
By Robert O. Ohata
County Planning Director

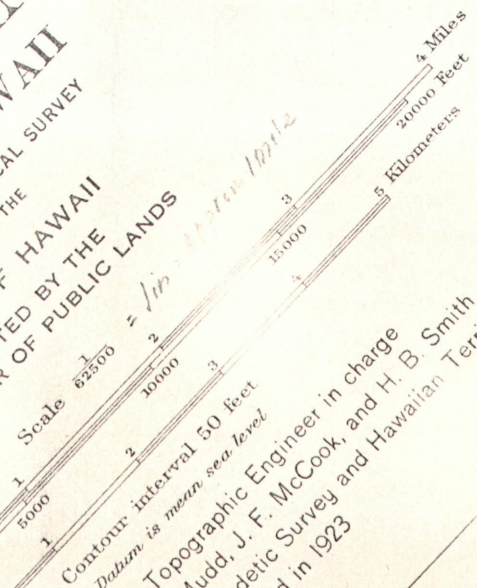
(MN: August 10, 1966)



1.5 miles

UNITED STATES
DEPARTMENT OF THE INTERIOR
GEOLOGICAL SURVEY
TOPOGRAPHIC MAP
OF THE
ISLAND OF LANAI
MAUI COUNTY, HAWAII

SURVEYED BY THE U. S. GEOLOGICAL SURVEY
IN COOPERATION WITH THE
TERRITORY OF HAWAII
COMMISSIONER OF PUBLIC LANDS



D. Burkland, Topographic Engineer in charge
by Koska Mudd, J. F. McCook, and H. B. Smith
and Geodetic Survey and Hawaiian Territorial Survey
Surveyed in 1923

File

August 8, 1966

RECEIVED

AUG 9 1966

State of Hawaii
LAND USE COMMISSION

Mr. Masao Sone
County Engineer
County of Maui
Wailuku, Hawaii

Dear Mr. Sone:

Attached herewith is a notice of public hearing for a special use permit requested by you. This is to inform you and others interested of the date of the public hearing.

At the time of the public hearing we would appreciate somebody from your office testifying why this special permit should be approved.

Yours very truly,

Robert O. Ohata

ROBERT O. OHATA
Planning Director

Attachment

- ✓ cc: Mr. Myron B. Thompson, Chairman
State Land Use Commission
- cc: Mr. Goro Hokama, Chairman
Lanai Citizens Advisory Committee

u -

NOTICE OF PUBLIC HEARING
SPECIAL USE PERMIT

NOTICE IS HEREBY GIVEN of a public hearing to be held by the County of Maui Planning and Traffic Commission in the Cafetorium of the Lanai High School in Lanai City, Lanai, Hawaii, on Wednesday, September 7, 1966, at 7 p.m. or soon thereafter as those interested may be heard to consider the following request for SPECIAL USE PERMIT under provisions of SECTION 98H-6, REVISED LAWS OF HAWAII 1955, 1961 SUPPLEMENT, AS AMENDED BY ACT 205, SESSION LAWS OF HAWAII 1963:

KALAMAIKI GULCH, LANAI

To permit the use of the property for garbage dump site, 1.5 miles east of Kaumalapau Harbor in Lanai.

Applicant: County of Maui

Area: 10 acres more or less

Sketch showing the general location is on file in the office of the County of Maui Planning and Traffic Commission at Naska, Kahului, Maui, Hawaii, and is open to the public for inspection during office hours.

All protests against the SPECIAL USE PERMIT should be filed in writing to said Commission, P. O. Box 1487, Kahului, Maui, Hawaii, before the date of the public hearing or presented in person at the time of the public hearing.

MAUI PLANNING AND TRAFFIC COMMISSION
JOSEPH S. MEDEIROS, Chairman
By Robert O. Ohata
County Planning Director

(MN--August 10, 1966)