



UNITED STATES  
DEPARTMENT OF THE INTERIOR  
GEOLOGICAL SURVEY

LAND USE DISTRICT BOUNDARIES		
DISTRICT MAP	STATE OF HAWAII	DISTRICTS
<b>H-12</b>	LAND USE COMMISSION DEPT. OF PLANNING & ECONOMIC DEVELOPMENT	U = URBAN R = RURAL A = AGRICULTURAL C = CONSERVATION
	EFFECTIVE DATE: DEC 20 1974	

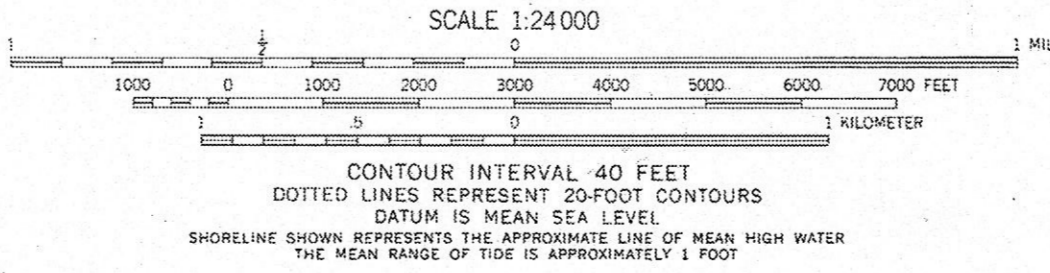
MANUKA BAY QUADRANGLE  
HAWAII—ISLAND AND COUNTY OF HAWAII  
7.5 MINUTE SERIES (TOPOGRAPHIC)  
SW 1/4 HOOPULOA 15' QUADRANGLE



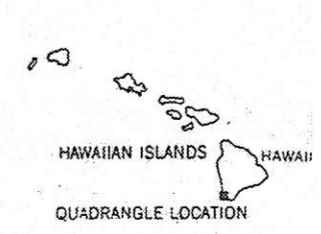
Mapped, edited, and published by the Geological Survey  
Control by USGS and USC&GS  
Topography by photogrammetric methods from aerial  
photographs taken 1961. Field checked 1962  
Polyconic projection. Old Hawaiian datum  
10,000-foot grid based on Hawaiian coordinate system, zone 1  
1000-meter Universal Transverse Mercator grid ticks,  
zone 5, shown in blue



APPROXIMATE MEAN  
DECLINATION, 1962



THIS MAP COMPLIES WITH NATIONAL MAP ACCURACY STANDARDS  
FOR SALE BY U. S. GEOLOGICAL SURVEY, DENVER 25, COLORADO OR WASHINGTON 25, D. C.  
A SCHEDULE DESCRIBING TOPOGRAPHIC MAPS AND SYMBOLS IS AVAILABLE ON REQUEST



ROAD CLASSIFICATION  
Trails

MANUKA BAY, HAWAII  
SW 1/4 HOOPULOA 15' QUADRANGLE  
N1900—W15552 5/7.5  
1962

BOUNDARY AMENDMENTS		
DOCKET NO.		DATE
AB3-554 FARMS OF KAPUA	C to A	2/28/85
AB3-554 FARMS OF KAPUA	A to C C to A	6/26/89

Remanded to LUC  
for further findings  
(After Remand)

**H-12**

This edition is a partial printing of the standard topographic quadrangle map. Contours and woodland areas are omitted.