


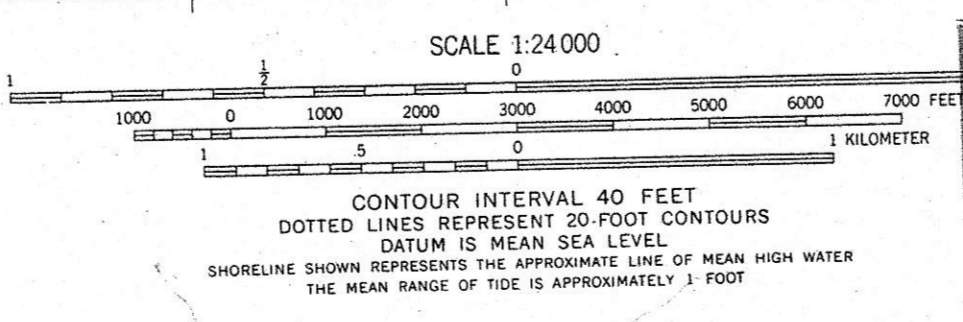
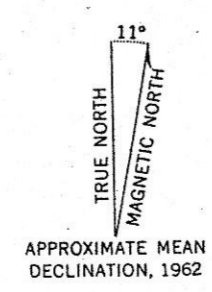
UNITED STATES
DEPARTMENT OF THE INTERIOR
GEOLOGICAL SURVEY

LAND USE DISTRICT BOUNDARIES		
DISTRICT MAP	STATE OF HAWAII	DISTRICTS
H-23-A	LAND USE COMMISSION	U = URBAN
	DEPT. OF PLANNING & ECONOMIC DEVELOPMENT	R = RURAL
	EFFECTIVE DATE: DEC 20 1974	A = AGRICULTURAL
		C = CONSERVATION

PUU HOU QUADRANGLE
HAWAII—HAWAII CO.
ISLAND OF HAWAII—KAU DISTRICT
7.5 MINUTE SERIES (TOPOGRAPHIC)
NW/4 KALAE 19 QUADRANGLE



Mapped, edited, and published by the Geological Survey
Control by USGS and USC&GS
Topography by photogrammetric methods from aerial
photographs taken 1954 and 1961. Field checked 1962
Polyconic projection. Old Hawaiian datum
10,000-foot grid based on Hawaiian coordinate system, zone 1
1000-meter Universal Transverse Mercator grid ticks,
zone 5, shown in blue



BOUNDARY AMENDMENTS	
DOCKET NO.	DATE

ROAD CLASSIFICATION
Trails

PUU HOU, HAWAII
NW/4 KALAE 19 QUADRANGLE
N1852.5—W15542.5/7.5

1962

H-23-A

THIS MAP COMPLIES WITH NATIONAL MAP ACCURACY STANDARDS
FOR SALE BY U. S. GEOLOGICAL SURVEY, DENVER 25, COLORADO OR WASHINGTON 25, D. C.
A FOLDER DESCRIBING TOPOGRAPHIC MAPS AND SYMBOLS IS AVAILABLE ON REQUEST