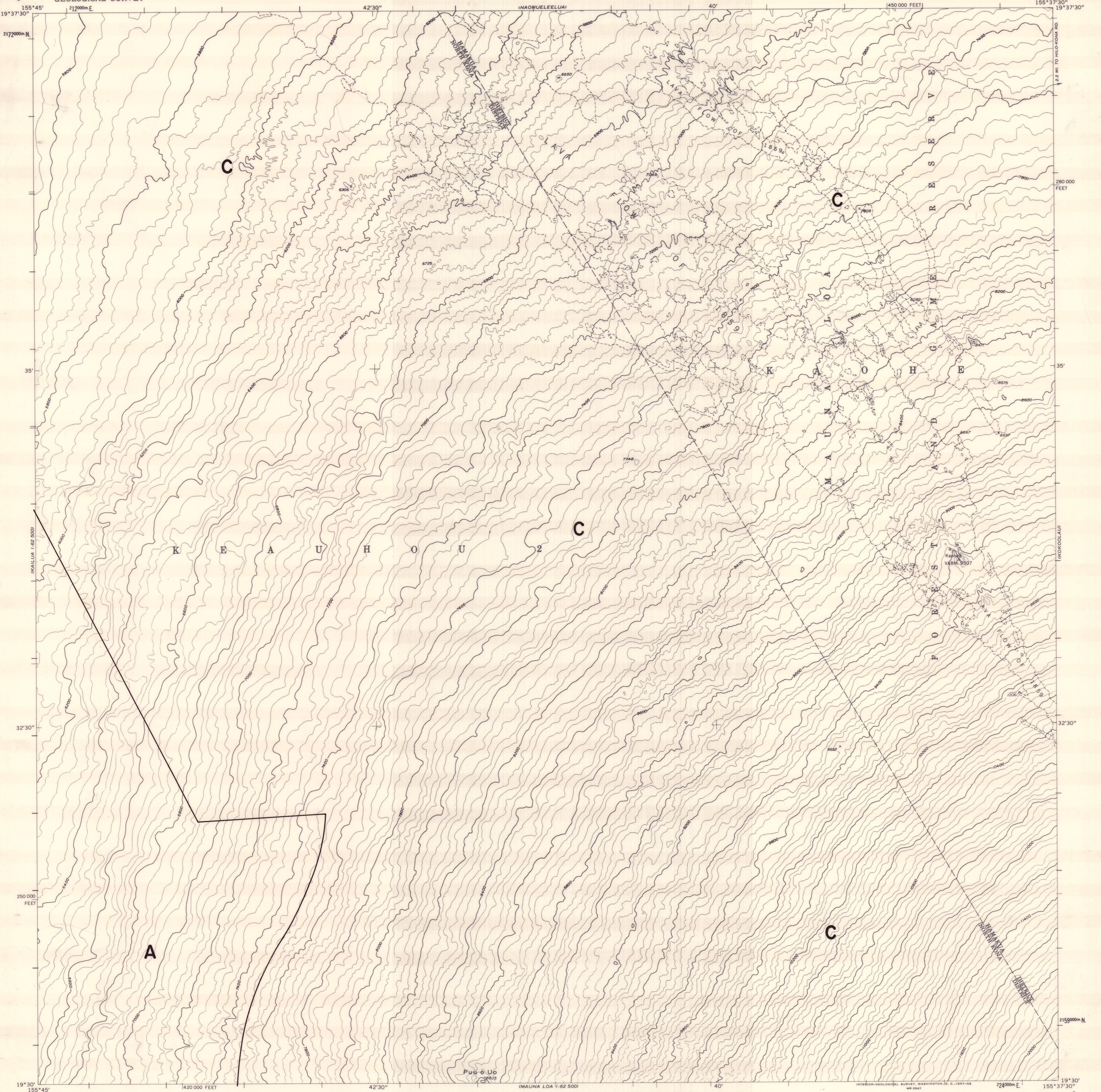


LAND USE DISTRICT BOUNDARIES

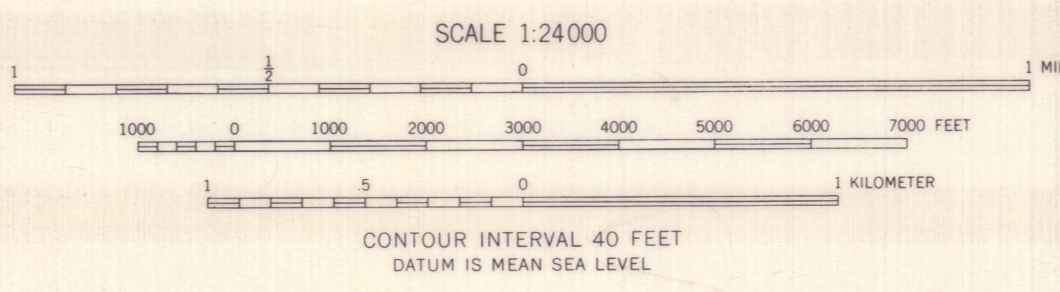
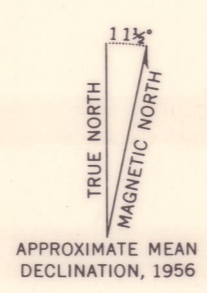
H-29	STATE OF HAWAII	DISTRICTS
	LAND USE COMMISSION	U = URBAN
	DEPT. OF PLANNING & ECONOMIC DEVELOPMENT	R = RURAL
EFFECTIVE DATE: DEC 20 1974		A = AGRICULTURAL
		C = CONSERVATION

UNITED STATES
DEPARTMENT OF THE INTERIOR
GEOLOGICAL SURVEY

PUU O UO QUADRANGLE
HAWAII—ISLAND AND COUNTY OF HAWAII
7.5 MINUTE SERIES (TOPOGRAPHIC)
SW/4 KAHOE 15' QUADRANGLE



Mapped, edited, and published by the Geological Survey
Control by USGS
Topography from aerial photographs by multiplex methods
Aerial photographs taken 1954. Field check 1956
Polyconic projection. Old Hawaiian datum
10,000-foot grid based on Hawaiian coordinate system, zone 1
1000-meter Universal Transverse Mercator grid ticks,
zone 5, shown in blue
Unchecked elevations are shown in brown



BOUNDARY AMENDMENTS	
DOCKET NO.	DATE

ROAD CLASSIFICATION
Trails

PUU O UO, HAWAII
SW/4 KAHOE 15' QUADRANGLE
N1930—W15537.5/7.5
1956

H-29