

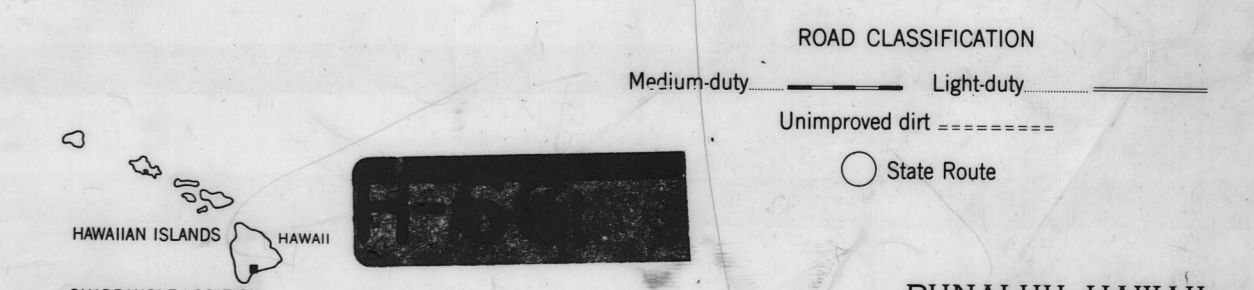
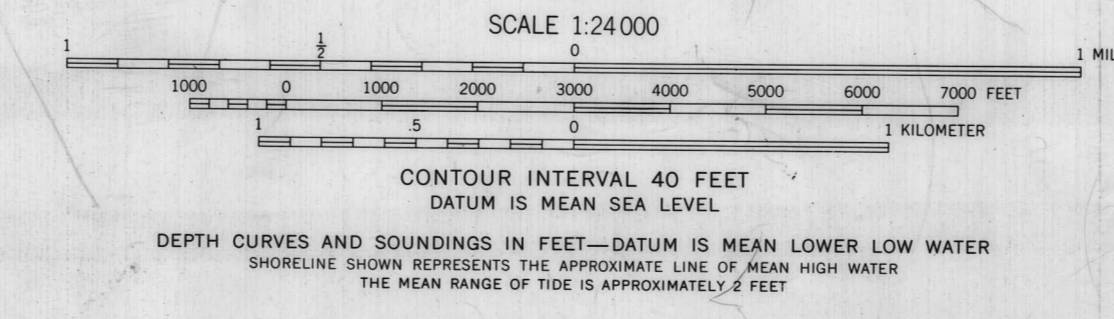
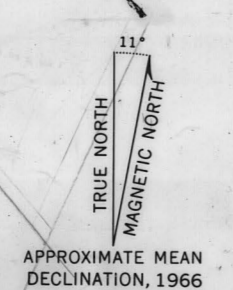
UNITED STATES
DEPARTMENT OF THE INTERIOR
GEOLOGICAL SURVEY

LAND USE DISTRICT BOUNDARIES		
DISTRICT MAP	STATE OF HAWAII LAND USE COMMISSION DEPT. OF PLANNING & ECONOMIC DEVELOPMENT EFFECTIVE DATE: DEC 20 1974	DISTRICTS U = URBAN R = RURAL A = AGRICULTURAL C = CONSERVATION
H-41		

PUNALUU QUADRANGLE
HAWAII—HAWAII CO.
ISLAND OF HAWAII—KAU DISTRICT
7.5 MINUTE SERIES (TOPOGRAPHIC)
NE/4 HONUAPO 15' QUADRANGLE



BOUNDARY AMENDMENTS	
DOCKET NO.	DATE
BR33-633 OFF. STATE PLN6	A to C 06/28/94, Rec. 07/22/94



FOR SALE BY U. S. GEOLOGICAL SURVEY, DENVER, COLORADO 80225, OR WASHINGTON, D. C. 20242
A FOLDER DESCRIBING TOPOGRAPHIC MAPS AND SYMBOLS IS AVAILABLE ON REQUEST

PUNALUU, HAWAII
NE/4 HONUAPO 15' QUADRANGLE
N1907.5—W15530.7.5

1966
H-41