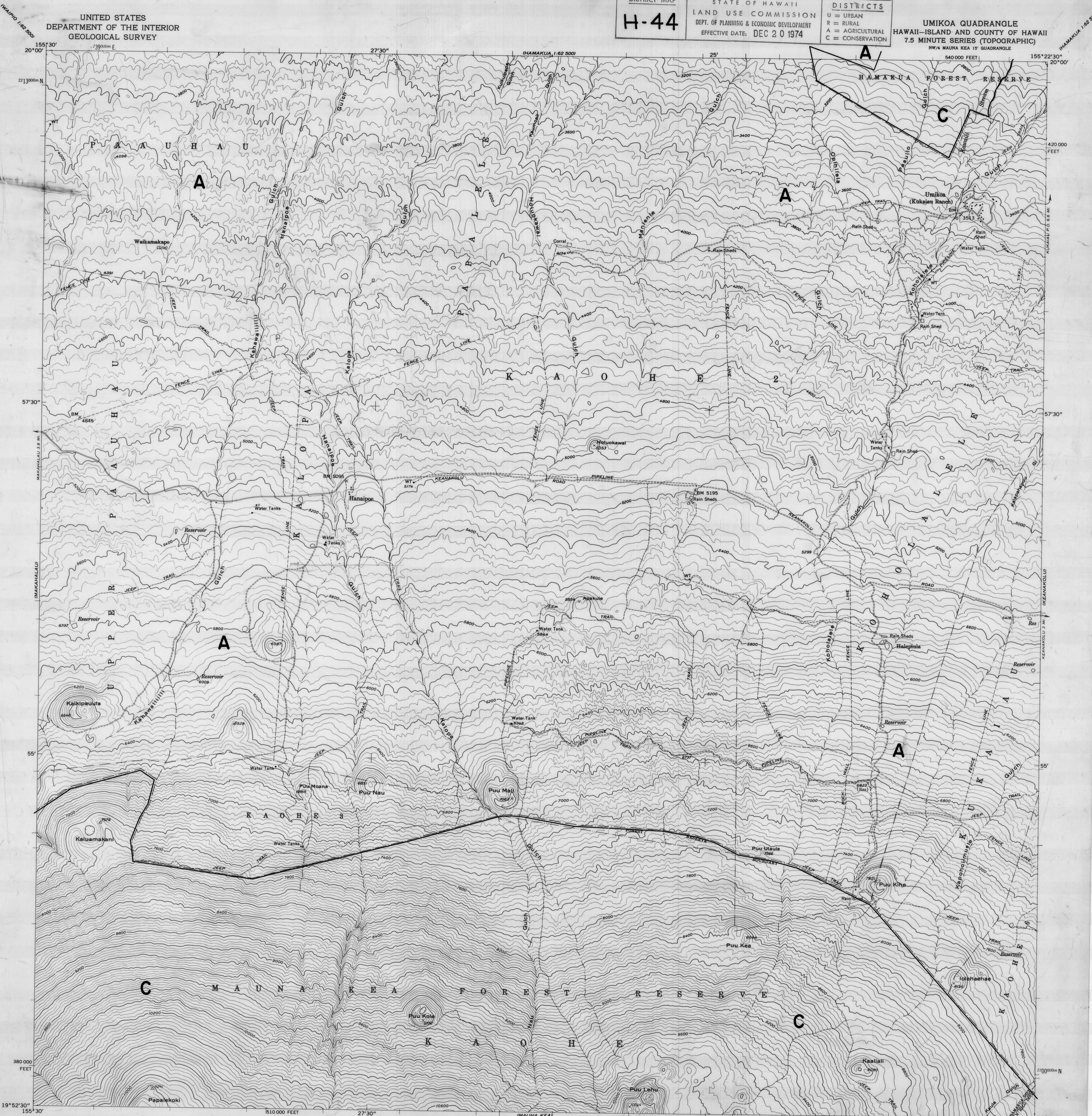


LAND USE DISTRICT BOUNDARIES

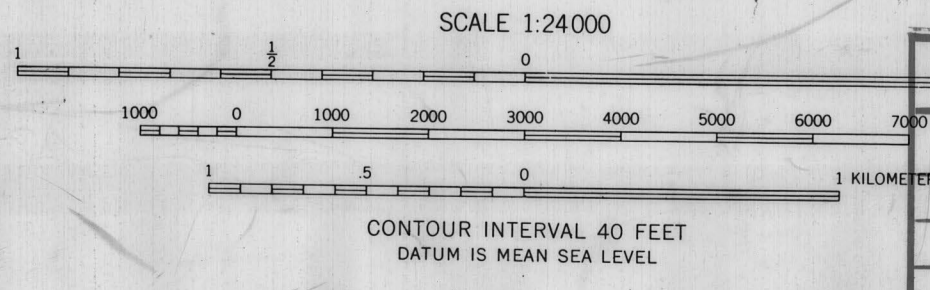
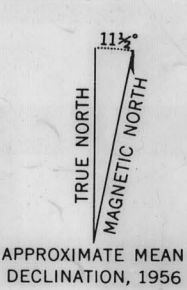
DISTRICT MAP H-44	STATE OF HAWAII LAND USE COMMISSION DEPT. OF PLANNING & ECONOMIC DEVELOPMENT EFFECTIVE DATE: DEC 20 1974	DISTRICTS U = URBAN R = RURAL A = AGRICULTURAL C = CONSERVATION
-----------------------------	---	---

UNITED STATES
DEPARTMENT OF THE INTERIOR
GEOLOGICAL SURVEY

UMIKOA QUADRANGLE
HAWAII-ISLAND AND COUNTY OF HAWAII
7.5 MINUTE SERIES (TOPOGRAPHIC)
NW/4 MAUNA KEA 15' QUADRANGLE



Mapped, edited, and published by the Geological Survey
Control by USGS and USC&GS
Topography from aerial photographs by multiplex methods
Aerial photographs taken 1954. Field check 1956
Polyconic projection. Old Hawaiian datum
10,000-foot grid based on Hawaiian coordinate system, zone 1
1000-meter Universal Transverse Mercator grid ticks,
zone 5, shown in blue



BOUNDARY AMENDMENTS	
DOCKET NO.	DATE
HAWAIIAN ISLANDS	
QUADRANGLE LOCATION	

ROAD CLASSIFICATION
Light-duty ————— Unimproved dirt - - - - -

UMIKOA, HAWAII
NW/4 MAUNA KEA 15' QUADRANGLE
N1952.5-W15522.5/7.5

~~H-45~~

~~H-45~~

H-44

THIS MAP COMPLIES WITH NATIONAL MAP ACCURACY STANDARDS
FOR SALE BY U. S. GEOLOGICAL SURVEY, DENVER 2, COLORADO OR WASHINGTON 25, D. C.
A FOLDER DESCRIBING TOPOGRAPHIC MAPS AND SYMBOLS IS AVAILABLE ON REQUEST