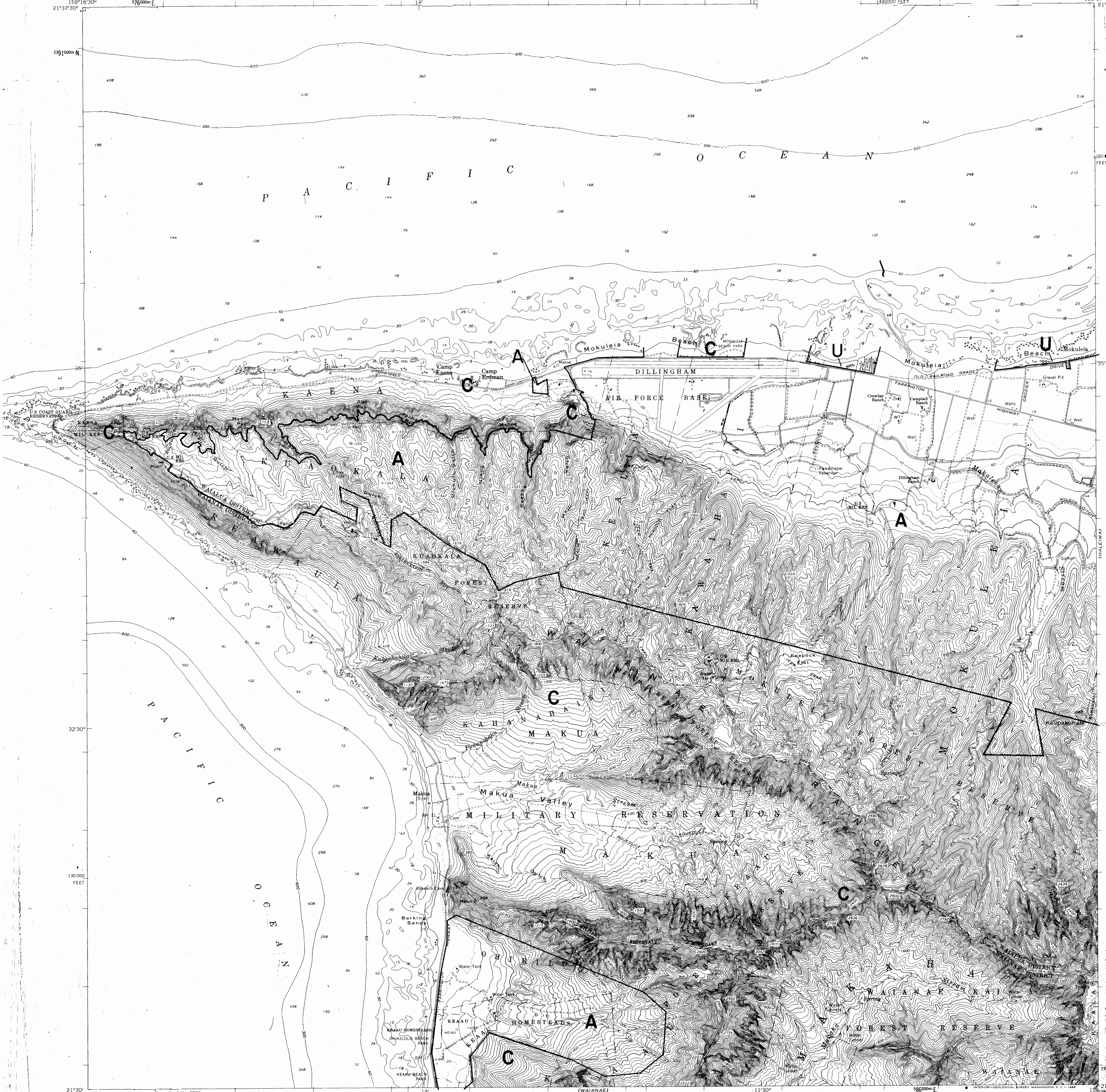


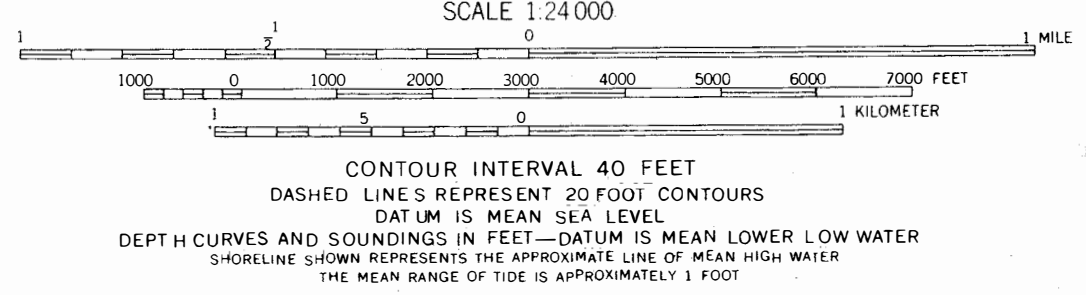
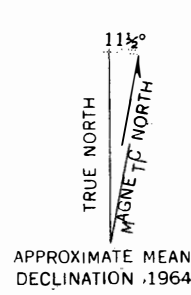
UNITED STATES
DEPARTMENT OF THE INTERIOR
GEOLOGICAL SURVEY

LAND USE DISTRICT BOUNDARIES		
DISTRICT MAP	STATE OF HAWAII LAND USE COMMISSION DEPT. OF PLANNING & ECONOMIC DEVELOPMENT EFFECTIVE DATE: DEC 20 1974	DISTRICTS U = URBAN R = RURAL A = AGRICULTURAL C = CONSERVATION
0-1		

KAENA QUADRANGLE
HAWAII—CITY AND COUNTY OF HONOLULU
ISLAND OF OAHU
7.5 MINUTE SERIES (TOPOGRAPHIC)



Mapped, edited, and published by the Geological Survey
Control by USGS, USC&GS, and Hawaii State Survey
Topography by photogrammetric methods from aerial photographs
taken 1952 and planetable surveys 1928-1929
Field checked 1954. Revised 1964
Selected hydrographic data compiled from USC&GS Chart
surveys (1924)
For navigational purposes
Mean datum
Coordinate system, zone 3
Mercator grid ticks,
Zone 4, shown in blue



THIS MAP COMPLIES WITH NATIONAL MAP ACCURACY STANDARDS
FOR SALE BY U. S. GEOLOGICAL SURVEY, DENVER, COLORADO 80225, OR WASHINGTON, D. C. 20242
A FOLDER DESCRIBING TOPOGRAPHIC MAPS AND SYMBOLS IS AVAILABLE ON REQUEST

BOUNDARY AMENDMENTS	
DOCKET NO.	DATE
A79-457 A to U	NOV 21, 1979
BR93-691 O.S.P. to O.H.S.	A to C 6/28/94, Rec. 1/4/95

ROAD CLASSIFICATION
Medium-duty ——— Light-duty ———
Unimproved dirt ———
State Route ———

Map of the island of Oahu, scale 1:62,500 is available
KAENA, HAWAII
N2130—W15809/7.5
1964